

No. EEW.R.Div.III/Baran/2023-24/2018

Date :- 14/12/2023

The Deputy Conservator of Forest,
Baran

- Sub :- Proposal For Seeking Prior Approval Of The Central Government Under Forest (Conservation) Act, 1989 For Non Forestry Use Of 5.232 Ha Of Forest Land In Favour Of Executive Engineer, WR DIV III Baran For Ahmadi Right Main Canal Near Village Ahmadi Tehsil- Kishanganj Dist. Baran Rajasthan (Online Proposal No. FP/RJ/ IRRIG/23175/2016)
- Ref. :- Ministry Of Environment, Forest And Climate Change Integrated Regional Office Jaipur File No. 827429/2022/O/O IRO JAIPUR Dated-22/12/22. & 1047168/2023/IRO-GNR dated 31.10.2023

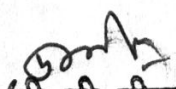
Sir,

In Compliance Of Above Cited Subject And Letters Under References, The Point Wise Compliance Of The Conditions Laid By The Ministry Of Environment Forests, & Climate Change, Government Of India, In The In-Principal Approval/Stage-I Clearance For "Division Of 5.232ha Of Forest Land In Favour Of Executive Engineer, Water Resources Department, Div. III Baran For Ahmadi Right Main Canal Near Village Ahmadi Tehsil- Kishanganj Dist. Baran, Rajasthan Are Submitted As Under.


Sr	B: Conditions Which Needs To Be Complied Prior To Handing Over Of Forest Land By The State Forest Department:				
1	The Cost Of Compensatory Afforestation At The Prevailing Wage Rates As Per Compensatory Afforestation Scheme And The Cost Of Survey, Demarcation And Erection Of Permanent Pillars If Required On The CA Land Shall Be Deposited In Advance With The Forest Department By The Project Authority. The CA Will Be Maintained For 10 Years. The Scheme May Include Appropriate Provision For Anticipated Cost Increase For Works Scheduled For Subsequent Years.	The Compensatory Afforestation Charges As Per The Demand Note Raised By The DCF Baran vide letter no.3866 dated 24/03/23 Has Been Deposited In The Rajasthan Campa Account, Through NEFT/RTGS, Details Of Which Are Here With UTR No.-SBINR52023032940605818 Date:-29/03/23 Receipt Enclosed Here			
		As Per The Demand Note Received From Forest Department			
			Area (Ha)	Rate	Total
		CA Amt	5.232	198000	1035936
		NPV Amt	5.232	957780	5011104.96

(पी. सी. मीणा)
अधिकाारी अभियन्ता
जल संसाधन खण्ड तृतीय बारों


2	<p>The State Government Shall Charge The Net Present Value (NPV) For The 5.232 Ha Forest Area To Be Diverted Under This Proposal From The User Agency As Per The Orders Of The Hon'ble Supreme Court Of India Dated 30/10/2002, 01/08/2003, 28/03/2008, 24/04/2008 And 09/05/2008 In IA No. 566 In WP (C) No. 202/1995 And As Per The Guidelines Issued By The Ministry Vide Letters No. 5-1/1998-FC (Pt.II) Dated 18/09/2003, As Well As letter No. 5-2/2006-FC Daled 03/10/2006 And 5- 3/2007-FC Dated 05/02/2009 And Revision Of NPV Vide Ministry Letter No. 5- 3/2011-FC(Vol-1) Dated 06.01.2022 In This Regard.</p>	<p>The Amount Of Net Present Value (NPV) For The 5.232 Ha Forest Area To Be Diverted Under This Proposal Has Been Deposited In RAJASTHAN CAMPA FUND As Per Demand Note Raised By The DCF Baran vide letter no.3866 dated 24/03/23 ,Through NEFT/RTGS, Details Of Which Are Here With UTR No.-SBINR52023032940605818 Date:-29/03/23</p> <p>Reciept Enclosed Here</p>												
		<p>As Per The Demand Note Received From Forest Department</p> <table><tr><td></td><td>Area (Ha)</td><td>Rate</td><td>Total</td></tr><tr><td>CA Amt</td><td>5.232</td><td>198000</td><td>1035936</td></tr><tr><td>NPV Amt</td><td>5.232</td><td>957780</td><td>5011104.96</td></tr></table>		Area (Ha)	Rate	Total	CA Amt	5.232	198000	1035936	NPV Amt	5.232	957780	5011104.96
	Area (Ha)	Rate	Total											
CA Amt	5.232	198000	1035936											
NPV Amt	5.232	957780	5011104.96											
3	<p>The Non-Forest Land Proposed For CA Shall Be Transferred And Mutated In The Name Of Forest Department And Notified As RF/PF Prior To Final/Stage-II Approval. A Copy Of The Original Notification Declaring The Non Forest Land Under Section 4 Or Section 29 Of The Indian Forest Act 1947, Or Under The Relevant Section Of The State Forest Act As The Case May Be, Will Be Submitted By The State Government Prior To Stage-II Approval.</p>	<p>Equal Non Forest Land Identified For Compensatory Afforestation Has Been Transferred And Mutated In Favor Of State Forest Department In Village- Piplya Chowki. Tehsil- Chhipabarod. District- Baran. Above Non Forest Land Has Been Handed Over To Forest Department For Compensatory Afforestation.</p>												
4	<p>Additional Amount Of The NPV Of The Diverted Forest Land, If Any, Becoming Due After Finalization Of The Same By The Hon'ble Supreme Court Of India On Receipt Of The Report From The Expert Committee, Shall Be Charged By The State Government From The User Agency. The User Agency Shall Furnish An Undertaking To This Effect.</p>	<p>User Agency Agrees For The Payment Of Additional Amount Of The Net Present Value Of The Diverted Forest Land. If Any Due After Finalization Of The Same By The Hon'ble Supreme Court Of India, On Receipt Of The Report From The Expert Committee.(Undertaking-01 Enclosed Here With)</p>												
5	<p>The Complete Compliance Of The FRA, 2006 Shall Be Ensured By Way Of Prescribed Certificate From The Concerned District Collector.</p>	<p>The Compliance Of FRA 2006 By District Collector Baran Has Been Completed And Submitted in Prescribed Certificate.</p>												
6	<p>The Boundary Of The Diverted Forest Land Shall Be Suitably Demarcated On Ground At The Project Cost, As Per The Direction Of Concerned Divisional Forest Officer.</p>	<p>The Demarcation Of The Boundary Of The Forest Area Being Diverted Shall Be Carried Out As Per The Directions Of The Concerned DFO At the project Cost. (Undertaking-02 Enclosed Here With)</p>												


(पी. सी. मीणा)
 अधिशाषी अभियन्ता
 जल संसाधन खण्ड तृतीय बारों

7	The KML File Of The Area To Be Diverted And The CA Areas Shall Be Uploaded On The E-Green Watch Portal With All Requisite Details, Before Issuing Working Permission Towards Linear Projects Or Submitting Compliance Report For Seeking Final/Stage-II Approval, As The Case May Be.	The Compliance Pertains To State Forest Department																
8	All The Funds Received From The User Agency Under The Project Shall Be Transferred/Deposited To CAMPA Fund Only Through E-Portal.	<div>All The Funds Has Been Deposited In RAJASTHAN CAMPA FUND As Per Demand Note Raised By The DCF Baran vide letter no.3866 dated 24/03/23 ,Through NEFT/RTGS, Details Of Which Are Here With UTR No.-SBINR52023032940605818 Date:-29/03/23 Reciept Enclosed Here</div> <table><tr><th colspan="4">As Per The Demand Note Received From Forest Department</th></tr><tr><td></td><td>Area (Ha)</td><td>Rate</td><td>Total</td></tr><tr><td>CA Amt</td><td>5.23 2</td><td>1056624</td><td>1035936</td></tr><tr><td>NPV Amt</td><td>5.23 2</td><td>957780</td><td>5011104.96</td></tr></table>	As Per The Demand Note Received From Forest Department					Area (Ha)	Rate	Total	CA Amt	5.23 2	1056624	1035936	NPV Amt	5.23 2	957780	5011104.96
As Per The Demand Note Received From Forest Department																		
	Area (Ha)	Rate	Total															
CA Amt	5.23 2	1056624	1035936															
NPV Amt	5.23 2	957780	5011104.96															
C: Conditions Which Needs To Be Strictly Complied On Field After Handing Over Of Forest Land To The User Agency By The State Forest Department But The Compliance In Form Of Undertaking Shall Be Submitted Prior To Final/Stage-II Approval:																		
1	Legal Status Of The Forest Land Shall Remain Unchanged.	The Legal Status Of Forest Land Will Be Unchanged (Undertaking-03 Enclosed Here With)																
2	Forest Land Will Be Handed Over To The User Agency Only After Required Non-Forest Land For The Project Is Handed Over To The User Agency.	Forest Land should be Handed Over To The User Agency As Soon As Possible, As The Required Non Forest Land Already Handed Over To The State Forest Department.																
3	Compensatory Afforestation Shall Be Taken Up By The Forest Department Over 5.232 Ha Non-Forest Land (Area-1.228 Ha, Khasra No. Pipiya/56, Village- Piplya, Tehsil- Chipabarod, District- Baran, Area- 3.433 Ha, Khasra No. Piplya/62,120 & 121, Village- Piplya, Tehsil- Chipabarod, District- Baran, Area- 0.571 Ha, Khasra No. Pipiya/61 & 62, Village- Piplya, Tehsil- Chipabarod, District- Baran) In The State Of Rajasthan At The Cost Of The User Agency. As Far As Possible, A Mixture Of Local Indigenous Species Shall Be Planted And Monoculture Of Any Species May Be Avoided.	The User Agency Has Transferred The Cost Of Raising And Maintaining The Compensatory Afforestation. Compensatory Afforestation Will Be Taken Up By The Forest Department.																



 (पी. सी. मीणा)
 अधिकारी, अधिष्ठाता

4	User Agency Shall Restrict The Felling Of Trees To 42 Trees/Minimum Numbers In The Diverted Forest Land And The Trees Shall Be Felled Under The Strict Supervision Of The State Forest Department And Cost Of Selling Of Trees Shall Be Deposited By The User Agency With The State Forest Department.	User Agency Agrees That The Felling Of Trees Will Be 42 Trees/Minimum Numbers In The Diverted Forest Land. And The Trees Will Be Felled Under The Strict Supervision Of The State Forest Department And Cost Of Selling Of Trees Will Be Deposited By The User Agency With The State Forest Department (Undertaking-04 Enclosed Here With)
5	No Damage To The Flora And Fauna Of The Adjoining Area Shall Be Caused.	User Agency Agrees That There Will Be No Damage To The Flora And Fauna Of The Adjoining Area Will Be Caused (Undertaking-05 Enclosed Here With)
6	The Layout Plan Of The Proposal Shall Not Be Changed Without Prior Approval Of Central Government	The Layout Plan Of The Proposal Will Not Be Changed Without Approval Of Central Government(Undertaking-06 enclosed Here With)
7	No Labour Camp Shall Be Established On The Forest Land.	User Agency Agrees That No Labour Camp Will Be Established On The Forest Land. (Undertaking-07 Enclosed Here With)
8	Sufficient Firewood, Preferably The Alternate Fuel, Shall Be Provided By The User Agency To The Labourer After Purchasing The Same From The State Forest Department Or The Forest Development Corporation Or Any Other Legal Source Of Alternate Fuel.	User Agency Agrees That Firm Is Organizing Fuel Preferably Alternate Fuel, To The Labourer And Staff Working At Subjected Project Area, So As To Avoid Any Damage And Pressure On The Nearby Forest Areas (Undertaking-08 Enclosed Here With)
9	The Boundary Of The Diverted Forest Land Shall Be Suitably Demarcated On Ground At The Project Cost, As Per The Directions Of The Concerned Divisional Forest Officer.	The Demarcation Of The Boundary Of The Forest Area Being Diverted Will Be Carried Out As Per The Directions Of The Concerned DFO At Project Cost. (Undertaking-09 Enclosed Here With)
10	No Additional Or New Path Will Be Constructed Inside The Forest Area For Transportation Of Construction Materials For Execution Of The Project Work.	User Agency Agrees That No Additional Or New Path Will Be Constructed Inside The Forest Area For Transportation Of Construction Materials For Execution Of The Project Work. (Undertaking-10 Enclosed Here With)
11	The Period Of Diversion Under This Approval Shall Be Co-Terminus With The Period Of Lease To Be Granted In Favor Of The User Agency Or The Project Life, Whichever Is Less.	The Condition In This Respect Will Be Followed (Undertaking-11 Enclosed Here With)
12	The Forest Land Shall Not Be Used For Any Purpose Other Than That Specified In The Project Proposal.	User Agency Agrees That The Diverted Forest Land Will Not Be Used For Any Other Purpose Other Than That Specified In The Project Proposal. (Undertaking-12 Enclosed Here With)
13	The Forest Land Proposed To Be Diverted Shall Under No Circumstances Be Transferred To Any Other Agencies, Department Or Person Without Prior Approval Of Govt. Of India.	The Forest Land Proposed To Be Diverted Shall Under No Circumstances Will Be Transferred To Any Other Agencies, Department Or Person Without Prior Approval Of Govt. Of India. (Undertaking-13 Enclosed Here With)
14	The User Agency Shall Submit The Annual Self-Compliance Report In Respect Of The Above Stated Conditions To The State Government And Integrated Regional Office, Jaipur By The End Of March Every Year.	User Agency Agrees And The Condition In This Respect Will Be Followed (Undertaking-14 enclosed Here With)


(पी. सी. मीणा)
 अधिशासी अभियन्ता
 जल संसाधन खण्ड तृतीय बारों

15	The User Agency Shall Comply With All The Provisions Of The All Acts, Rules, Regulations, Guidelines, Hon'ble Court Order (S) And NGT Order (S) Pertaining To This Project. If Any, For The Time Being In Force, As Applicable To The Project.	User Agency Agrees And The Condition In This Respect Will Be Followed (Undertaking-15 Enclosed Here With)
16	Violation Of Any Of These Conditions Will Amount To Violation Of Forest (Conservation) Act, 1980 And Action Would Be Taken As Per The Moef&CC Guideline F. No. 11-42/2017-FC D1 29/01/2018.	User Agency Agrees And The Condition In This Respect Will Be Followed (Undertaking-16 enclosed Here With)
17	Any Other Condition That The Ministry Of Environment, Forests & Climate Change May Stipulate From Time To Time In The Interest Of Conservation, Protection And Development Of Forests & Wildlife.	User Agency Agrees That Any Other Condition That The Ministry Of Environment, Forests & Climate Change May Stipulate From Time To Time In The Interest Of Conservation, Protection And Development Of Forests & Wildlife. Will Be Followed (Undertaking-17 Enclosed Here With)
18	The Compliance Report Shall Be Uploaded On E-Portal (https://Parivesh.Nic.In/).	The Condition In This Respect Will Be Followed
Specific Conditions -		
1	The Non Forest Land Provided For CA Shall Be Properly Fenced At The Cost Of The User Agency.	User Agency Agrees For The Fencing Of Non Forest CA Land. Work Of Fencing Has Been completed as per instruction given by concerned Ranger. (Undertaking-18 Enclosed Here With)

In Light Of Above Proceedings And Undertakings, It Is Requested To Please Accord Your Permission For The Final Approval (Stage-II Clearance) In The Proposed Forest Land Diversion Case As The Early Clearance Will Help In Timely Completion Of The Prestigious Water Irrigation Project On Time.



(P.C. Meena)
 अधिशासी अभियन्ता
 Executive Engineer
 Water Resources Division-III, Baran

UNDERTAKING-01

Water Resources Department Of Rajasthan Hereby Undertakes And Agrees that the Additional Amount Of The NPV Of The Diverted Forest Land, If Any, Becoming Due After Finalization Of The Same By The Hon'ble Supreme Court Of India On Receipt Of The Report From The Expert Committee, Will Be Charged By The State Government From The User Agency.

Place-Baran

Date- 14/12/2023


(P.C.Meena) (पी. सी. मीणा)
अधिकाशी अभियन्ता
Executive Engineer
Water Resources Division-III, Baran

UNDERTAKING-02

Water Resources Department Of Rajasthan Hereby Undertakes And Agrees That The Boundary Of The Diverted Forest Land Shall Be Suitably Demarcated On Ground At The Project Cost, As Per The Direction Of Concerned Divisional Forest Officer.

Place-Baran

Date- 14/12/2023


(P.C. Meena) (सी. सी. मीणा)
अधिकाारी अभियन्ता
जल संसाधन खण्ड तृतीय बारों
Executive Engineer
Water Resources Division-III, Baran

UNDERTAKING-03

Water Resources Department Of Rajasthan Hereby Undertakes And Agrees To The
Condition That The Legal Status Of Diverted Forest Land will be Remain Unchanged.

Place-Baran

Date- 14/12/2023

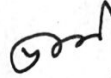

(P.C.Meena) (पी. सी. मीणा)
अधिशायी अभियन्ता
Executive Engineer (अधीक्षक खण्ड तृतीय बाराँ)
Water Resources Division-III, Baran

UNDERTAKING-04

Water Resources Department Of Rajasthan Hereby Undertakes And Agrees that
The Felling Of Trees To 42 Trees/Minimum Numbers In The Diverted Forest Land And The Trees
Shall Be Felled Under The Strict Supervision Of The State Forest Department And Cost Of Selling
Of Trees Shall Be Deposited By The User Agency With The State Forest Department.

Place-Baran

Date- 14/12/2023


 (पी. सी. मीणा)
(P.C.Meena) अधिशाषी अभियन्ता
Executive Engineer जल संसाधन खण्ड तृतीय बारां
Water Resources Division-III, Baran

UNDERTAKING-05

Water Resources Department Of Rajasthan Hereby Undertakes And Agrees That
There Will Be No Damage To The Flora And Fauna Of The Adjoining Area Of Diverted Forest
Land.

Place-Baran

Date- 14/12/2023

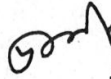
 (P.C. Meena) (पी. सी. मीणा)
अधिकांशी अभियन्ता
Executive Engineer (अधीक्षक ँगिनीर)
Water Resources Division-III, Baran (तृतीय बरान)

UNDERTAKING-06

Water Resources Department Of Rajasthan Hereby Undertakes That The Layout Plan Of The Proposal will Not Be Changed Without Prior Approval Of Central Government.

Place-Baran

Date- 14/12/2023


 (पी. सी. मीणा)
अधिशायी अभियन्ता
(P.C. Meena) सहायन खण्ड तृतीय बारों
Executive Engineer
Water Resources Division-III, Baran

UNDERTAKING-07

Water Resources Department Of Rajasthan Hereby Undertakes And Agrees That No
Labour Camp Will Be Established On The Forest Land.

Place-Baran

Date- 14/12/2023


 (पी. सी. मीणा)
(P.C.Meena) अधिशासी अभियन्ता
Executive Engineer संस्थान खण्ड तृतीय बारन
Water Resources Division-III, Baran

UNDERTAKING-08

Water Resources Department Of Rajasthan Hereby Undertakes And Agrees That Sufficient Firewood, Preferably The Alternate Fuel, Shall Be Provided By The User Agency To The Labourer After Purchasing The Same From The State Forest Department Or The Forest Development Corporation Or Any Other Legal Source Of Alternate Fuel.

Place-Baran

Date- 14/12/2023


 (पी. सी. मीणा)
(P.C.Meena) अधिशासी अभियन्ता
Executive Engineer
Water Resources Division-III, Baran

UNDERTAKING-09

Water Resources Department Of Rajasthan Hereby Undertakes And Agrees That Boundary Of The Diverted Forest Land Will Be Suitably Demarcated On Ground At The Project Cost, As Per The Directions Of The Concerned Divisional Forest Officer.

Place-Baran

Date- 14/12/2023


(पी. सी. मीणा)
(P.C.Meena) अधिशासी अभियन्ता
Executive Engineer जला संसाधन खण्ड तृतीय बाराँ
Water Resources Division-III, Baran

UNDERTAKING-10

Water Resources Department Of Rajasthan Hereby Undertakes And Agrees That No Additional Or New Path Will Be Constructed Inside The Forest Area For Transportation Of Construction Materials For Execution Of The Project Work.

Place-Baran

Date- 14/12/2023


(P.C.Meena) (पी. सी. मीणा)
अधिकाशी अभियन्ता
जल संसाधन खण्ड तृतीय बारों
Executive Engineer
Water Resources Division-III, Baran

UNDERTAKING-11

Water Resources Department Of Rajasthan Hereby Undertakes And Agrees That
The. Period Of Diversion Under This Approval Will Be Co-Terminus W'th The Period Of
Lease That To Be Granted In Favor Of The User Agency Or The Project Life, Whichever Is Less.

Place-Baran

Date- 14/12/2023

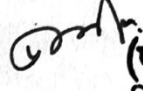
 (P.C. Meena)
अधिकाशी अभियन्ता
Executive Engineer
जल संसाधन खण्ड तृतीय बारों
Water Resources Division-III, Baran

UNDERTAKING-12

Water Resources Department Of Rajasthan Hereby Undertakes And Agrees That The Diverted Forest Land Will Not Be Used For Any Other Purpose Other Than That Specified In The Project Proposal.

Place-Baran

Date- 14/12/2023



(P.C.Meena) (पी. सी. मीणा)
अधिसूचना अधिकारी
Executive Engineer (P.C.Meena) (पी. सी. मीणा)
Water Resources Division-III, Baran

UNDERTAKING-13

Water Resources Department Of Rajasthan Hereby Undertakes And Agrees That The Forest Land Proposed To Be Diverted, Under No Circumstances Will Be Transferred To Any Other Agencies, Department Or Person Without Prior Aoproval Of Govt. Of India.

Place-Baran

Date- 14/12/2023



(P.C.Meena) (पी. सी. मीणा)
अधिशाली अभियन्ता
Executive Engineer
जल संसाधन खण्ड तृतीय बारां
Water Resources Division-III, Baran

UNDERTAKING-14

Water Resources Department Of Rajasthan Hereby Undertakes And Agrees That The Annual Self-Compliance Report In Respect Of The Above Stated Conditions Will Be Submitted To The State Government And Integrated Regional Office, Jaipur By The End Of March Every Year.

Place-Baran

Date- 14/12/2023

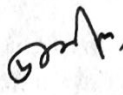
 (पी. सी. मीणा)
(P.C.Meena) अधिशासी अभियन्ता
Executive Engineer संचालन खण्ड तृतीय बारों
Water Resources Division-III, Baran

UNDERTAKING-15

Water Resources Department Of Rajasthan Hereby Undertakes And Agrees To All The Provisions Of The All Acts, Rules, Regulations, Guidelines, Hon'ble Court Order (S) And NGT Order (S) Pertaining To This Project. If Any, For The Time Being In Force, As Applicable To The Project.

Place-Baran

Date- 14/12/2023


 (पी. सी. मीणा)
(P.C.Meena) अधिशाषी अभियन्ता
जल संसाधन खण्ड तृतीय बारा
Executive Engineer
Water Resources Division-III, Baran

UNDERTAKING-16

Water Resources Department Of Rajasthan Hereby Undertakes And Agrees That The Violation Of Any Of These Conditions Will Amount To Violation Of Forest (Conservation) Act, 1980 And Action Would Be Taken As Per The Moef&CC Guideline F. No. 11-42/2017-FC D1 29/01/2018.

Place-Baran

Date- 14/12/2023

 (पी. सी. मीणा)
(P.C.Meena) अधिशाषी अभियन्ता
Executive Engineer संसाधन खण्ड तृतीय बारा
Water Resources Division-III, Baran

UNDERTAKING-17

Water Resources Department Of Rajasthan Hereby Undertakes And Agrees To Any Other Condition That The Ministry Of Environment, Forests & Climate Change May Stipulate From Time To Time In The Interest Of Conservation, Protection And Development Of Forests & Wildlife.

Place-Baran

Date- 14/12/2023

(P.C. Meena)
(P.C. Meena)
Executive Engineer
Water Resources Division-III, Baran

UNDERTAKING-18

Water Resources Department Of Rajasthan Hereby Undertakes And Agrees That The Non Forest Land Provided For CA Had Been Properly Fenced At The Cost Of The User Agency.

Place-Baran

Date- 14/12/2023

(पी. सी. मीणा)
अधिशायी अभियन्ता
(P.C.M.)
Executive Engineer
Water Resources Division-III, Baran

राजस्थान सरकार
कार्यालय जिला कलक्टर

क्रमांक:- एफ-4(5)(26) राजस्व/2018/

दिनांक:- नवम्बर, 2019

अधीक्षण अभियन्ता, जल संसाधन वृत्त, बारां द्वारा अहमदी लघु सिंचाई परियोजना की नहरों के निर्माण में आने वाली ग्राम-अहमदा, अहमदी व बजरंगढ, तहसील किशनगंज की 5.23 है० वन भूमि के एवज में गैर वन भूमि आवंटन की, मांग करने पर तहसीलदार, छीपाबडोद द्वारा प्रस्तावित एवं उप वन संरक्षक, बारां की सहमति के आधार पर राजस्थान भू-राजस्व अधिनियम, 1956 की धारा 92 के तहत इस कार्यालय के आदेश क्रमांक एफ-4(5)(26)राजस्व/2018/4971-80 दिनांक 28.08.2019 से निम्नलिखित भूमियां वन विभाग के नाम आरक्षित (सेट-अपार्ट) की गई है।

शासन उप सचिव, राजस्व (ग्रुप-3) विभाग, जयपुर का पत्र क्रमांक : 2(78)राज. -3/19 दिनांक 07.10.19 से अहमदी लघु सिंचाई परियोजना की नहरों के निर्माण में आने वाली 5.23 हैक्टर वानिकी भूमि के बदले सेट-अपार्ट निम्नांकित राजस्व भूमियों को राजस्थान भू-राजस्व भूमि आवंटन नियम, 1963 एवं भू-राजस्व अधिनियम 1956 की धारा 102 के तहत वन विभाग के नाम आवंटन किये जाने की राजकीय स्वीकृति प्राप्त हुई है।

अतः शासन उप सचिव, राजस्व (ग्रुप-3) विभाग, जयपुर का पत्र क्रमांक : 2(78)राज. -3/19 दिनांक 07.10.19 से प्राप्त राजकीय स्वीकृति व उपखण्ड अधिकारी/तहसीलदार, छीपाबडोद की अनुशंसा, उप वन संरक्षक बारां की सहमति एवं अधीक्षण अभियन्ता, जल संसाधन वृत्त, बारां की मांग के आधार पर अहमदी लघु सिंचाई परियोजना की नहरों के निर्माण में आने वाली 5.23 हैक्टर वानिकी भूमि के बदले निम्नांकित सेट-अपार्ट राजस्व भूमि को राजस्थान भू-राजस्व भूमि आवंटन नियम, 1963 एवं भू-राजस्व अधिनियम 1956 की धारा 102 के तहत वन विभाग के नाम निःशुल्क आवंटित की जाती है।

क्र. सं.	तहसील	ग्राम	खसरा न०	कुल रकबा (बीघा बिस्वा में)	आवंटित रकबा (बीघा बिस्वा में)	किस्म
1.	छीपाबडोद	पोपल्या चौकी	56	7.00 बीघा 13 बिस्वा	7.00 बीघा 13 बिस्वा	मगरी वन विभाग के नाम सेट-अपार्ट
			61	1.00 बीघा 06 बिस्वा	1.00 बीघा 06 बिस्वा	
			62	13.00 बीघा 7 बिस्वा	12.00 बीघा 01 बिस्वा	
			120	06 बिस्वा	06 बिस्वा	
			121	11.00 बीघा 06 बिस्वा	11.00 बीघा 06 बिस्वा	
			कुल किता 5	कुल 33.00 बीघा 18 बिस्वा	कुल 32.00 बीघा 12 बिस्वा	

नियमानुसार राजस्व रिकार्ड में अमल दरामद किया जावे।

(इन्द्र सिंह राव)
जिला कलक्टर
बारां

क्रमांक:- एफ-4(5)(26) राजस्व/2018/6250-57
प्रतिलिपि:- निम्न को सूचनार्थ एवं पालनार्थ प्रेषित है।

दिनांक:- 11 नवम्बर, 2019

1. शासन उप सचिव, राजस्व (ग्रुप-3) विभाग, जयपुर।
2. उप वन संरक्षक, बारां।
3. प्रमारी अधिकारी, जिला राजस्व लेखा अनुभाग, कलैक्ट्रेट, बारां।
4. अधीक्षण अभियन्ता, जल संसाधन वृत्त, बारां
5. अधिशासी अभियन्ता, जल संसाधन खण्ड तृतीय, बारां
6. उपखण्ड अधिकारी, छीपाबडोद/किशनगंज।
7. तहसीलदार, छीपाबडोद, को भेजकर लेख है कि आवंटित भूमि का अमल-दरामद करें एवं संबंधित विभाग को दखल दिया जाकर दखलनामे की एक प्रति इस कार्यालय को भिजवावे।
8. तहसीलदार, किशनगंज को नियमानुसार कार्यवाही हेतु।
9. रक्षित पत्रावली

जिला कलक्टर
बारां

(पी सी मीणा)

जल संसाधन वृत्त, बारां

प्रतिपत्र / Counter Foil
आर.टी.जी.एस./एन.ई.एफ. टी द्वारा धन प्रेषण के लिए आवेदन
Application for RTGS/NEFT Remittance



भारतीय स्टेट बैंक
STATE BANK OF INDIA

शाखा/Branch... Hospital Rd Baran

दिनांक/Date 29/03/2023

से प्राप्त किया/Received From Ex En W.R.D.-III Baran

चैकों द्वारा अंतरण आर.टी.जी.एस./एन.ई.एफ.टी के लिए
By Cheques/Transfer for RTGS/NEFT

परion 29 MAR 2023

बैंक Bank

शाखा Branch

के पक्ष में Favouring

SB INR 5202303290605818

आईएफएससी कोड IFSC Code UBIN0996335

खाता संख्या Account No. 15085572575335

राशि (रुपये) Amount ₹ 10539362/-

बैंक प्रभार / Bank's Charges ₹ -

रुपये (शब्दों में) Rupees (in words)

One crore five
lax thirty nine thousand three hundred,
Sixty two
only

FORM-1
(for linear projects)

Government of Rajasthan
Office of the District Collector Baran, Rajasthan

No: 4/2017

Dated: 10 May, 2017

TO WHOM SO EVER IT MAY CONCERN

In Compliance of the Ministry of Environment and Forests (MoEF) Government of India's letter No. 11-9/98-FC (pt) dated 3rd August 2009 wherein the MoEF issued guidelines on submission of evidences for having initiated and completed the process of settlement of rights under the scheduled Tribes and Other Traditional Forest Dwellers (Recognition of Forest Rights) Act, 2006 (FRA for short) on the forest land proposed to be diverted for non-forest purposes read with MoEF's letter dated 5th February 2013 wherein MoEF issued certain relaxation in respect of linear projects, it is certified that 5.2320 hectares of forest land proposed to be diverted in favour of Executive Engineer Water Resources Division III, Baran (name of user agency) for Right Main Canal and Minor of construction of Ahmadi Minor Irrigation Project in Baran district falls within jurisdiction of Gram Panchayat Bajarangarh in Tehsil Kishanganj.

It is Further certified that:

- (a) the complete process for identification and settlement of rights under the FRA has been carried out for the entire 5.2320 hectares of forest land proposed for diversion. A copy of records of all consultations and meetings of the Gram panchayat, Sub-Division Level Committee and the District Level Committee are enclosed as annexure- 1 to 3. The diversion of forest land for facilities managed by the Government as required under section, 3(2) of the FRA have been completed Gram Panchayat has given us consent to it,
- (b) The proposal does not involve recognized rights of primitive Tribal Groups and pro agricultural Communities.

Encl; As above

Signature

See

(Dr. S.P. Singh)

President of District Level committees &
District Collector, Baran


(प्री. सी. मीणा)
अध्यक्षी अभियन्ता
जल संसाधन एवं वृक्षारोपण

जिला स्तरीय यनाधिकार समिति, बारां (राजस्थान)

आज दिनांक 27.04.2017 को जिला स्तरीय यनाधिकार समिति, बारां की बैठक आयुक्त की गई जिसमें वन क्षेत्र में पड़ने वाली सड़कों जिनका अनुमोदन अनुमोदन एव अन्य परम्परागत वन निवासी (वन अधिकारी की मान्यता) अधिनियम 2006 एवं नियम 2008 एवं संशोधित नियम 2012 की धारा 3(2) के तहत अधिशासी अनियता, सामाजिक खण्ड साहबाद के प्रस्ताव संख्या 22/2014, 14/2014, 24/2014 का दिनांक 24.11.2014 को भूमि प्रत्यावर्तन प्रस्ताव अनुमोदन किया गया था। एका अनुमोदित प्रस्तावों में वन भूमि का रकबा संशोधित होने से ग्राम स्तरीय यनाधिकार समिति व उपखण्ड स्तरीय यनाधिकार समिति विज्ञापन न/ साहबाद से अनुमोदित होकर इस आशय का प्राप्त हुए है कि इन प्रस्तावित वन भूमियों के अर्जीन कर्ता अधिकार पत्र जहाँ नहीं हुआ है ना ही वर्तमान में कोई दावा लंबित है। जिन प्रस्तावों पर बैठक में विचार किया गया।


क्र.सं.	यूजर एजेंसी का नाम	प्रत्यावर्तन हेतु प्रस्तावित भूमि का प्रयोग	पूर्व में पारित प्रस्ताव दिनांक	प्रस्तावित भूमि का विवरण (प्रकार, रकबा)	संशोधित प्रस्ताव हेतु ग्राम स्तरीय यनाधिकार समिति की अनुमोदन दिनांक	संशोधित प्रस्ताव हेतु उपखण्ड स्तरीय यनाधिकार समिति की अनुमोदन दिनांक
1	अधिशासी अभियंता, सार्वजनिक निर्माण विभाग खण्ड साहबाद	मामली लक्ष्मीपुरा पटपडी सड़क	14/2014	24.11.2014 300 हे० 1.14 हे०	बारीपुरा (16.10.2015)	02.11.2015
2		विची से रामपुर उपरदी	22/2014	24.11.2014 250 हे० 2.68 हे०	विची (26.01.2017)	08.02.2017
3		कंदारकुई से मुहाल	24/2014	24.11.2014 700 हे० 4.30 हे०	गमेशपुरा (09.10.2015)	05.11.2015


इसी प्रकार बैठक में अधिशासी अनियता, वन सहायन खण्ड तृतीय, बारां से अहमदी लक्ष्मीपुरा साहबाद प्रस्ताव हेतु अनुमोदन हेतु प्रस्तावित वन भूमि 5.23.20 हे० वन क्षेत्र के भूमि प्रत्यावर्तन प्रस्ताव धारा 3(2) के तहत ग्राम स्तरीय यनाधिकार समिति ग्राम सहायत व उपखण्ड स्तरीय यनाधिकार समिति, किशनगंज से अनुमोदित होकर, इस आशय से प्राप्त हुये है कि एका वन भूमि के अर्जीन कर्ता अधिकार पत्र जारी नहीं हुए हैं। दावा लंबित है तथा ग्राम सहायत व उपखण्ड स्तरीय यनाधिकार समिति, किशनगंज को प्रस्तावित वन भूमि प्रत्यावर्तन पर कोई आपत्ति नहीं है।


उप वन सारक्षक
बारां

अतिरिक्त मुख्य कार्यालयी अधिकारी पदेन
परिचालन विभाग, बारां

अध्यक्ष एवं जिला कलक्टर
जिला प्रशासन, बारां


रमेश चंद
सदस्य


श्री. सी. मीणा
अधिशासी अभियंता
जल संसाधन खण्ड तृतीय, बारां



जमाबन्दी (खेवट/खतोनी)
(प्रतिलिपि)

प्रपत्र पी-26 (सी)
(देखिये नियम 153 ए)

ग्राम का नाम :- पीपल्याचोकी
पटवार हल्का :- अमलावदाआली
भू.अभि.नि. :- मोखमपुरा
तहसील :- छिपाबडोद
जिला :- बारों

अंतिम चौसाला आधार सम्बत :- 2073 - 2076 जमाबंदी 2079 (वर्ष 2022) से स्थायी
भूमि धारक का नाम :- राज.सरकार
क्षेत्रफल की ईकाई :- हैक्टेयर
खाता संख्या नया :- 140
खाता संख्या पुराना :- 1

काश्तकार का नाम:-

1. महकमा सरकारी जंगलात हिस्सा- पूर्ण संस्था के लिए अ.विब.- नामा.न.563,585,

खसरा संख्या	क्षेत्रफल	भूमि वर्गीकरण	कृषक द्वारा संदत्त लगान	सिंचाई के साधन	अन्तरण के क्रम में प्रमाणित नामान्तरकरण संख्या व दिनांक	टिप्पणी
1	33.3137	गै.मु.पहाड़	33.3137			
10	9.5587	गै.मु.पहाड़	9.5587			
11	16.1712	गै.मु.पहाड़	16.1712			
118	0.7284	मगरी	0.7284			
119	4.1197	मगरी	4.1197			
12	3.8850	गै.मु.पहाड़	3.8850			
✓ 120	11.0317	मगरी	11.0317			
✓ 121	11.1855	मगरी	11.1855			
13	0.8094	गै.मु.पहाड़	0.8094			
14	0.0405	गे.मु.रास्ता	0.0405			
15	0.8660	बजंड 3	0.8660			
17	0.2671	बजंड 3	0.2671			
18	0.0890	बजंड 3	0.0890			
19	0.1295	बजंड 3	0.1295			
2	0.3642	गै.मु.पहाड़	0.3642			
20	0.5018	बजंड	0.5018	1.46		
205	1.9506	मगरी	1.9506			
21	0.0647	बजंड 3	0.0647			
22	0.5908	बजंड 3	0.5908			
23	4.7267	बजंड 3	4.7267			
24	0.2914	बजंड 3	0.2914			
25	0.2023	गे.मु.रास्ता	0.2023			
26	0.3804	बजंड 3	0.3804			
27	0.1862	बजंड 3	0.1862			
28	0.8013	बजंड 3	0.8013			
287/56	0.1700	मगरी	0.1700			
29	1.1169	गे.मु.पाल	0.3075			
		बजंड 2	0.8094			
3	9.8824	गै.मु.पहाड़	9.8824			
30	0.8175	गे.मु.पाल	0.8175			
315/142	0.4937	गे.मु.रास्ता	0.4937			
316/163	0.5261	गे.मु.रास्ता	0.5261			
4	11.2907	गै.मु.पहाड़	11.2907			
49	0.3966	बजंड 3	0.3966			
5	30.5375	गै.मु.पहाड़	30.5375			
50	0.3318	गे.मु.रास्ता	0.3318			
51	2.2662	मगरी	2.2662			
52	0.5666	गे.मु.रास्ता	0.5666			
53	3.7393	मगरी	3.7393			



जमाबन्दी (खेवट/खतोनी)
(प्रतिलिपि)

प्रपत्र पी-26 (सी)
(देखिये नियम 153 ए)

ग्राम का नाम :- पीपल्याचोकी
पटवार हल्का :- अमलावदाआली
भू.अभि.नि. :- मोखमपुरा
तहसील :- छिपाबड़ोद
जिला :- बारों

अंतिम चौसाला आधार सम्वत :- 2073 - 2076 जमाबंदी 2079 (वर्ष 2022) से स्थायी
भूमि धारक का नाम :- राज.सरकार
क्षेत्रफल की ईकाई :- हैक्टेयर
खाता संख्या नया :- 140
खाता संख्या पुराना :- 1

54	1.4731	मगरी	1.4731
55	21.5211	मगरी	21.5211
✓ 56	1.2383	मगरी	1.2383
57	0.1700	गे.मु.रास्ता	0.1700
58	3.6503	मगरी	3.6503
6	0.6799	गे.मु.रास्ता	0.6799
60	2.0477	मगरी	2.0477
✓ 61	3.6260	मगरी	3.6260
✓ 62	15.9689	मगरी	15.9689
63	9.2025	मगरी	9.2025
64	10.1333	मगरी	10.1333
65	3.3751	मगरी	3.3751
7	21.2217	गै.मु.पहाड़	21.2217
8	7.3005	गै.मु.पहाड़	7.3005
9	14.7629	गै.मु.पहाड़	14.7629

कुल खसरे - 53 280.7624 280.7624 1.4600

यह प्रपत्र केवल प्रार्थी की जानकारी के लिए है।

इसका उपयोग किसी भी न्यायालय में साक्षी के रूप में नहीं किया जा सकता है।

नकल जारी करने की तिथि :- 18-Dec-2023

NIC

Sali
इ-मित्र सेवा केंद्र बारों
कोड नं० 474