



ଓଡିଶା ବିଦ୍ୟୁତ୍ ଶକ୍ତି ସଂଚାରଣ ନିଗମ ଲି.8.
ODISHA POWER TRANSMISSION CORPORATION LIMITED

(A Government of Odisha Undertaking)

E.H.T. (C) DIVISION, JHARSUGUDA

AT-Budhipadar, PO: H.Katapali, Dist-Jharsuguda-768202

E-mail: ehhc.div.jsg@optcl.co.in

No. FC- 17/ BELPAHAR / 1145 (6)

/ Dated, the 23.11.2023

To

The Divisional Forest Officer,
Jharsuguda Forest Division, Jharsuguda.

Sub: Submission of Compliance to the "Stage-I/in-principle" approval for diversion of 7.184 ha of forest land for construction of 132 KV D/C (4 Conductor) transmission line from 132/33 KV GSS, Braraj Nagar to RTSS, Belpahar in Jharsuguda District, Odisha.

- Ref: 1) Proposal No. FP/OR/TRANS/33277/2018 & Sl. No. OR-025/2018 dated 01.05.2018.
2) Letter No. 5-ORC406/2020-BHU, dated 14.09.2020 of the MoEF & CC, Eastern Regional Office, Bhubaneswar, Odisha.
3) This office letter no. 1036, dt. 12.10.2023.
4) Your letter no. 6067/4F (Misc.), dt. 26.10.2023.

Sir

With reference to the above, this is to bring to your kind notice that, the point wise compliance to the conditions stipulated by MoEF & CC in the "Stage-I/in-principle" Forest clearance of the proposal under reference-1 and granted vide letter under reference-2 for non-forestry use of 7.184 ha of forest land pertaining to construction of 132 KV D/C (4 Conductor) transmission line from 132/33 KV GSS, Braraj Nagar to RTSS, Belpahar in Jharsuguda District, Odisha was submitted vide this office letter under reference-3.

However, as per your observation regarding submission of compliance pertaining to Condition No. xix & xxiii of the Stage-I approval and additional conditions imposed by FE & CC dept, Govt. of Odisha have been complied and re-submitted herewith for kind verification and onward submission for approval of Stage-II clearance:

Compliance of conditions imposed by the MoEF & CC, GoI, ERO, BBSR & of the Govt. of Odisha during "Stage-I/in-principle" approval for diversion of 7.184 ha of forest land for construction of 132 KV D/C (Four Conductor) Transmission line from 132/33 KV Grid Sub-Station, Brajaraj Nagar to RTSS Belpahar by OPTCL, EHT Construction Division, Jharsuguda in Jharsuguda Forest Division of Jharsuguda District, Odisha.

Sl. No.	Conditions Stipulated by MoEF & CC.	Compliance.
2 i.	<i>Legal status of proposed forest land for diversion shall remain unchanged.</i>	In compliance to this condition an undertaking is enclosed as Annexure-A .
ii.	<i>Forest land will be handed over only after required non-forest land for the project is handed over to the user agency.</i>	In compliance to this condition an undertaking is enclosed as Annexure-B .



iii.	<i>Compensatory Afforestation shall taken up by the State forest Department over 36.00 ha degraded forest land identified in Ambithi RF under Kolabira Range of Jharsuguda Forest Division at the cost of the user agency. As far as possible, a mixture of local indigenous species shall be planted and monoculture of any species may be avoided.</i>	It is submitted that the State Forest Department shall raise the compensatory afforestation over 36.00 ha of degraded forest land as per approved scheme by utilising the funds deposited by OPTCL.
iv.	<i>The cost of compensatory afforestation at the prevailing wage rates as per compensatory afforestation scheme and at the cost of survey, demarcation and erection of permanent pillars if required on the CA land shall be deposited in advance with Forest Department by the project authority. The CA will be maintained for 10 years. The scheme may include appropriate provision for anticipated cost increase for works scheduled for subsequent years.</i>	<p>As per demand of the DFO, Jharsuguda Forest Division, OPTCL transferred Rs. 37,87,800.00 for C.A. through RTGS mode vide transaction reference no. SBINR52020111600018384, dt. 16.11.2023 in ORRISA CAMPA account. The demand letter no. 4503, dt. 02.11.2020 and RTGS receipts are enclosed as Annexure- C.</p> <p>As per demand of the DFO, Jharsuguda Forest Division, OPTCL transferred Rs. 16,40,708.00 for differential C.A. cost through RTGS mode vide transaction reference no. SBINR52023081867065525, dt. 18.08.2023 in ORRISA CAMPA account. The demand letter no. 6606, dt. 08.12.2022 and RTGS receipts are enclosed as Annexure- C1.</p>
v.	<i>The State Govt. shall charge the Net Present Value (NPV) for 7.184 ha forest area to be diverted under this proposal from the user agency as per Orders of Hon'ble Supreme Court of India dated 30.10.2002, 01.08.2003, 28.03.2008, 24.04.2008 and 09.05.2008 in IA No. 566 in Writ Petition (Civil) No. 202/ 1995 and as per the guide lines issued by Ministry vide letter No. 5-1/1998-FC (Pt.II) dated 18.09.2003, as well as letter No. 5-2/2006-FC dated 03.10.2006 and No. 5-3/2007-FC dated 05.02.2009 in this regard.</i>	As per demand of the DFO, Jharsuguda Forest Division, OPTCL transferred online the entire NPV Amount of Rs. 44,97,184.00 through RTGS mode vide transaction reference no. SBINR52020111600018384, dt. 16.11.2023 in ORRISA CAMPA account. The demand letter No. 4289, dt. 16.10.2020 and RTGS receipts are enclosed as Annexure-D .
vi.	<i>Additional amount of the NPV of the diverted forest land, if any, becoming due after finalization of the same by the Hon'ble Supreme Court of India on receipt of the report from the Expert Committee, shall be charged by the State Govt. from the user agency. The user agency shall furnish an undertaking to this effect.</i>	An undertaking is given at Annexure-E to pay the additional amount of NPV, if so determined, as per the final decision of the Hon'ble Supreme Court of India.

vii.	<i>All the funds received from the user agency under the project shall be transferred/ deposited to State CAMPA fund only through (https://parivesh.nic.in).</i>	All the funds under the project has been transferred/ deposited online in ORRISA CAMPA account only through e-portal (https:// parivesh.nic.in/).
viii.	<i>The complete compliance of the FRA, 2006 shall be ensured by way of prescribed certificate from the concerned District Collector.</i>	Already obtained and submitted. Copy of the same is enclosed as Annexure-F .
ix.	<i>The user agency at its cost shall provide bird deflectors, which are to be fixed on upper conductor of transmission line at suitable intervals to avoid bird hits.</i>	Agreed to provide bird deflectors in consultation with the DFO, Jharsuguda.
x.	<i>The user agency in consultation with the State Forest Department shall prepare a detailed scheme for creation and maintenance of plantation of dwarf species (Preferably medicinal species) in right of way under the transmission line and provide funds for execution of the said scheme by the State Forest Department.</i>	As per demand of the DFO, Jharsuguda Forest Division, OPTCL transferred Rs. 10,56,020.00 for Creation and maintenance of plantation of dwarf species cost through RTGS mode vide transaction reference no. SBINR52020122403493241, dt. 24.12.2020 in ORRISA CAMPA account. The demand letter no. 5264, dt. 16.12.2020 and RTGS receipts are enclosed as Annexure- G . As per demand of the DFO, Jharsuguda Forest Division, OPTCL deposited Rs. 6,05,239.00 for differential Creation and maintenance of plantation of dwarf species cost through RTGS mode vide transaction reference no. SBINR52023062657195695, dt. 26.06.2023 in ORRISA CAMPA account. The demand letter no. 159, dt. 09.01.2023 and RTGS receipts are enclosed as Annexure- G1 .
xi.	<i>The user agency shall comply with the guide lines for laying transmission lines through forest areas issued by Ministry vide letter No. 7- 25/ 2012- FC dated 05.05.2014 and 19.11.2014.</i>	In compliance to this condition an undertaking is enclosed as Annexure-H .
xii.	<i>The user agency shall obtain Environment Clearance as per the provisions of Environment (Protection) Act, 1980, if applicable.</i>	Not applicable.
xiii.	<i>The layout plan of the proposed forest land shall not be changed without the prior approval of Central Government.</i>	In compliance to this condition an undertaking is enclosed as Annexure- I .


xiv.	<i>No labour camp shall be allowed in the forest area.</i>	In compliance to this condition an undertaking is enclosed as Annexure - J.
xv.	<i>Sufficient firewood, preferably the alternate fuel, shall be provided by the user agency to the labourer after purchasing the same from the State Forest Department or Forest Development Corporation or any other legal source of alternate fuel.</i>	In compliance to this condition an undertaking is enclosed as Annexure - K.
xvi.	<i>The user agency while executing works, shall not fell any tree or damage forest growth in the surrounding forest area in any manner.</i>	In compliance to this condition an undertaking is enclosed as Annexure - L.
xvii.	<i>The boundary of the forest land to be diverted shall be suitably demarcated on ground at the project cost, as per the directions of the concerned Divisional Forest Officer.</i>	Completed in all respect at the project cost.
xviii.	<i>No additional or new path will be constructed inside the forest area for any activity related to the project work.</i>	In compliance to this condition an undertaking is enclosed as Annexure - M.
xix.	<i>The period of diversion under this approval shall be co-terminus with the period of lease granted in favour of user agency or the project life, whichever is less.</i>	In compliance to this condition an undertaking is enclosed as Annexure - N.
xx.	<i>The forest land shall not be used for any purpose other than that specified in the project proposal.</i>	In compliance to this condition an undertaking is enclosed as Annexure - O.
xxi.	<i>The forest land proposed to be diverted shall under no circumstance be transferred to any other agencies, department or person without the prior approval of Government of India.</i>	In compliance to this condition an undertaking is enclosed as Annexure - P.
xxii.	<i>The State Govt. and user agency shall ensure compliance to provisions of the all Court Orders, provisions, rules, regulations and guidelines for the time being in force as applicable to the project.</i>	In compliance to this condition an undertaking is enclosed as Annexure - Q.
xxiii.	<i>The compliance report of the Stage - I approval shall be uploaded on e-portal (https://parivesh.nic.in).</i>	In compliance to this condition an undertaking is enclosed as Annexure - R.
xxiv.	<i>The user agency is to provide a NoC from MCL as the line is passing through the diverted forest land of Orient Coal Mines of MCL before issue of Stage-II approval.</i>	NoC obtained from MCL is enclosed as Annexure-S.
Sl. No.	<i>Additional Conditions imposed by the State Govt.</i>	Compliance.
i.	<i>The user agency shall pay the cost to-wards cutting, felling, logging and transportation charges of the enumerated tree due to be felled during course of implementation of the project, after the forest clearance.</i>	The demand letter of the DFO & payment receipt is enclosed as Annexure - T for reference.

ii.	<i>The user agency shall intimate the minimum no. of trees required to be cut for this project, such minimum no. of trees required for laying of transmission line shall be felled. Remaining trees will be felled or lopped to be extent required by the User Agency for preventing electrical hazards. The sag & swing of the conductors are to be kept in view while working out the minimum clearance.</i>	As per demand of the DFO, payment has been made to cut minimum no. of trees for this project. Further, in compliance to this condition an undertaking is enclosed as Annexure – U is enclosed for felling of minimum trees and remaining trees will be lopped to be extent required for preventing electrical hazards.
iii.	<i>No sagging of transmission line is allowed. The User Agency shall certify in the month March of every year that sagging, if any has been corrected and further monthly report will be submitted by them till November of each year in the forest area to the DFO, for their reference.</i>	In compliance to this condition an undertaking is enclosed as Annexure – V.
iv.	<i>The User Agency shall be allowed to fell the trees on strips for the tension stringing work and the natural regeneration will be allowed to come up. Felling/ Pollarding/ Pruning of trees will be done with the permission of the local DFO, whenever necessary to maintain the electrical clearance. One outer strip shall be left clear to permit maintenance of the transmission line.</i>	In compliance to this condition an undertaking is enclosed as Annexure – W.
v.	<i>In the case of transmission lines to be constructed in hilly areas, where adequate clearance is already available, trees will not be cut.</i>	In compliance to this condition an undertaking is enclosed as Annexure – X.
vi.	<i>User Agency shall take all measures for strengthening/ maintaining the transmission tower and transmission line to be erected/ laid on forest/ non-forest land as per CEA norms for elephant corridor and shall comply with any other conditions as may be imposed by Chief Wildlife Warden, Odisha so as to ensure that no death of wild animals occur due to electrocution.</i>	In compliance to this condition an undertaking is enclosed as Annexure – Y.

With regards,

Encl: As above

Yours Faithfully,


23/11/23
Dy. General Manager (Elec)
EHT (C) Division, Jharsuguda.

CC to:

1. SDO, EHT(C) Sub-Division, Jharsuguda for information and necessary action.
2. General Manager (Elec), EHT (C) Circle, OPTCL, Sambalpur for kind information.
3. General Manager (CMC), OPTCL, Bhubaneswar for kind information.
4. Executive Director, Western Zone, OPTCL, Burla for kind information.
5. M/s Minttex Consulting Pvt. Ltd., Bhubaneswar for information and necessary action.

OFFICE OF THE REGIONAL CHIEF CONSERVATOR OF FORESTS, SAMBALPUR

Memo No. 3052

/3F(M)- /2023

Dated, Sambalpur, the

27 th, December'2023.

To

The Principal Chief Conservator of Forests,
Forest Diversion & Nodal Officer, FC Act,
O/o the Principal Chief Conservator of Forests,
Odisha, Bhubaneswar.

Sub: Proposal for Diversion of 7.184 ha forest land for construction of 132 KV D/C (4 Conductor) transmission line from 132/33 KV GSS, Brarajnagar to RTSS, Belpahar by OPTCL, EHT Construction Division, Jharsuguda under Jharsuguda Forest Division in Jharsuguda, Odisha. **(Regarding Stage-I Compliance).**

Ref: - i) Stage-I/ in principal approval order No.5-ORC406/2020-BHU, dt.14.09.2020 of the Govt. of India, MoEF &CC, Eastern Regional Office, Bhubaneswar, Odisha.
ii) Letter No.10F(Cons) 21/2020/15461/F&E, Bhubaneswar, dt.07.10.2020 of the Govt. of Odisha, Forest & Environment Department.
iii) Memo.7348 dt.19.12.2023 of DFO, Jharsuguda Forest Division.

In inviting a reference to the memo cited above, the Divisional Forest Officer, Jharsuguda Forest Division has submitted the Stage-I compliance report for Diversion of 7.184 ha forest land for construction of 132 KV D/C (4 Conductor) transmission line from 132/33 KV GSS, Brarajnagar to RTSS, Belpahar by OPTCL, EHT Construction Division, Jharsuguda under Jharsuguda Forest Division vide his memo No.7347 dt.19.12.2023 (copy enclosed) is sent herewith in 4 sets for favour of your information and necessary action at your end.

Encl:- As above.

Regional Chief Conservator of Forests,
Sambalpur Circle.

Memo No. /dt.

Copy forwarded to the Divisional Forest Officer, Jharsuguda Forest Division for information and necessary action with reference to his memo No.7347 dt.19.12.2023.

Regional Chief Conservator of Forests,
Sambalpur Circle.

Memo No. /dt.

Copy forwarded to the Dy. General Manager(Elect.), EHT© Division, OPTCL, Jharsuguda for information and necessary action with reference to memo No.7349 dt.19.12.2023 of DFO, Jharsuguda Forest Division.

Regional Chief Conservator of Forests,
Sambalpur Circle.

PROFORMA FOR VERIFICATION OF DEPOSITS IN COMPENSATORY AFFORESTATION FUND IN RESPECT OF JHARSUGUDA FOREST DIVISION

1	Name of the Regional Office	Bhubaneswar
2	State/District/Forest Division to which the proposal relates	Odisha/Jharsuguda/Jharsuguda Forest Division
3	Name of User Agency, nature of proposal	Dy. General Manager (Elec), EHT (C) Division, OPTCL, Jharsuguda.
4	Nature and Category of proposal	Diversion of 7.184 ha of forest land for construction of 132 KV D/C (4 Conductor) transmission line from 132/33 KV GSS, Brarajnagar to RTSS, Belpahar by OPTCL, EHT Construction Division, Jharsuguda under Jharsuguda Forest Division in Jharsuguda District, Odisha
5	Proposal Number	FP/OR/TRANS/33277/2018
6	Forest Area Involved	7.184 Ha.
7	Whether original or extension	Original
8	If extension of lease, please clarify if proposal involves additional forest area and if so, specify	
9	Date of 1 st Stage Clearance	
10	Extent of CAMPA Charges, head wise viz:	5-ORC406/2020-BHU, dated 14.09.2020
	(a)Compensatory Afforestation	Rs.3, 7 87,800 /- towards the cost of CA & Rs. 1, 640, 708/- towards the cost of differential CA.
	(b)Additional Compensatory Afforestation	Nil
	(c)Penal Compensatory Afforestation	Nil
	(d)Catchment Area Treatment Plan	Nil
	(e)	
	(i) Site Specific Wildlife Conservation Plan	Nil
	Regional Wildlife Management Plan	Nil
	(f)Additional Charges for diversion of area falling under notified/protected areas	Nil
	(g) Net Present Value	Rs. 4, 497,184/-
	(h)Any other charges/levies(Please specify): Dwarf Plantation	Rs. 1, 056,020/- towards the cost of creation and maintenance of plantation of dwarf species (Preferable medicinal plants) & Rs. 605, 239/- towards the differential amount of dwarf species.
	(i) Penal NPV	Nil
	(ii) Safety Zone	Nil
	(iii) 1.5 time Safety Zones	Nil
	(iv) Scheme on mitigative measures to minimize soil erosion and choking of streams	Nil
	(v) Scheme on gap planting and SMC Measures	Nil
	(vi) Scheme on planting adequate drought hardy plant	Nil
	Total	Rs.11, 586, 951/-

11.	Whether payment made through challan or otherwise. In species and showing payment details of challan.				Nil				
12.	Details of deposits								
SL No.	Type of deposit (NPV/CA/ IWMP/ Others (Specify))	Whether by RTGS/DD/N EFT (Specify)	UTR/DD/Cheque No.	Amount deposited (Rs.)	Date of deposit as per Parivesh Portal	Name of Bank from which amount transferred to account of CAF	Bank Account of CAF managed by CAMPA in which fund deposited		
i	NPV	RTGS	SBINR52020111600018384	Rs. 4, 497,184/-	dt. 23.12.2022	State Bank of India	ORISSA CAMPA Saving Bank Account No. 150826433277117, Corporation Bank, Lodhi Complex Branch, Block 11, CGO Complex, Phase-I, Lodhi Road, New Delhi-110003.		
ii	CA	RTGS	SBINR52020111600018384	Rs.3, 7 87,800 /-	dt.16.11.2020	State Bank of India	ORISSA CAMPA Saving Bank Account No. 150826433277117, Corporation Bank, Lodhi Complex Branch, Block 11, CGO Complex, Phase-I, Lodhi Road, New Delhi-110003.		
iii	Differential amount of CA due to revision of wages rate @ 326/- & @ 333/- per/MD.	RTGS	SBINR52023081867065525	Rs. 1, 640, 708/-	dt.18.10.2023	State Bank of India	ORISSA CAMPA Saving Bank Account No. 150826433277287, Union Bank of India, FCS Centre, 21/1, III Floor, Jelitta Towers, Mission Road, Bengaluru-560027.		
iv	Dwarf Species	RTGS	SBINR52020122403493241	Rs. 1, 056,020/-	dt. 24.10.2020	State Bank of India	ORISSA CAMPA Saving Bank Account No. 150826433277803, Corporation Bank Lodhi Complex Branch, Block 11, CGO Complex, Phase I, Lodhi Road, New Delhi- 110003		
v	Differential amount of Dwarf Species due to revision of wages rate from @ 308/- to @ 333/- per/MD.	RTGS	SBINR52023062657195695,	Rs. 605, 239/-	dt. 26.06.2023	State Bank of India	ORISSA CAMPA Saving Bank Account No.150826433277886, Union Bank of India, FCS Centre, 21/1, III Floor, Jelitta Tower, Missoin Road, Bengaluru- 560027		
				Total:-			Rs.11, 586,951/-		


 Divisional Forest Officer,
 Jharsuguda Forest Division.




Government of India/ भारत सरकार
Ministry of Environment, Forest & Climate Change/ पर्यावरण, वन और जलवायु परिवर्तन मंत्रालय
Eastern Regional Office/ पूर्वी क्षेत्रीय कार्यालय
A/3, Chandrasekharpur/ ए/३, चन्द्रसेखरपुर
Bhubaneswar - 751 023/ भुवनेश्वर - ७५१ ०२३



Telephone: 0674-2301213, 2301248, 2302452, 2302453. Fax: 0674-2302432. E-mail: roez.bor-mef@nic.in

No. 5-ORC406/2020-BHU

14th September, 2020

To

The Addl. Chief Secretary,
Forest & Environment Deptt.,
Government of Odisha,
Bhubaneswar-751 001

Sub: Diversion of 7.184 ha of forest land for construction of 132 KV Single Conductor Transmission line from 132/33 KV Grid Sub-Station, Brajarajnagar to RTSS Belphehar by OPTCL, EHT Construction Division, Jharsuguda under Jharsuguda Forest Division of Jharsuguda District.

Madam,

I am directed to refer to State Govt. letter No10F(Cons)21/2020-1985/F&E dated 28.01.2020 on the above mentioned subject seeking prior approval of the Ministry of Environment, Forest & Climate Change under section 2 of Forest (Conservation) Act, 1980.

2. After due consideration of the proposal of the State Government and on the basis of decision of Regional Empowered Committee meeting held on 24.02.2020 and uploading of the proposal in *Parivesh* web portal on 10.09.2020, the Ministry of Environment, Forest & Climate Change hereby conveys '*Stage-I/in-principle*' approval for diversion of 7.184 ha of forest land for construction of 132 KV Single Conductor Transmission line from 132/33 KV Grid Sub-Station, Brajarajnagar to RTSS Belphehar by OPTCL, EHT Construction Division, Jharsuguda under Jharsuguda Forest Division of Jharsuguda District, subject to the fulfillment of the following conditions.

- i) Legal status of proposed forest land for diversion shall remain unchanged.
- ii) Forest land will be handed over only after required non-forest land for the project is handed over to the user agency.
- iii) Compensatory afforestation shall taken up by the State Forest Department over 36.00 ha degraded forest land identified in Ambithi RF under Kolabira Range of Jharsuguda Forest Division at the cost of the user agency. As far as possible, a mixture of local indigenous species shall be planted and monoculture of any species may be avoided.
- iv) The cost of compensatory afforestation at the prevailing wage rates as per compensatory afforestation scheme and at the cost of survey, demarcation and erection of permanent pillars if required on the CA land shall be deposited in advance with Forest Department by the project authority. The CA will be maintained for 10 years. The scheme may include appropriate provision for anticipated cost increase for works scheduled for subsequent years.

Contd...2

- v) The State Govt. shall charge the Net Present Value (NPV) for 7.184 ha forest area to be diverted under this proposal from the user agency as per the Orders of Hon'ble Supreme Court of India dated 30.10.2002, 01.08.2003, 28.03.2008, 24.04.2008 and 09.05.2008 in IA No.566 in Writ Petition (Civil) No.202/1995 and as per the guidelines issued by Ministry vide letter No.5-1/1998-FC (Pt.II) dated 18.09.2003, as well as letter No.5-2/2006-FC dated 03.10.2006 and No.5-3/2007-FC dated 05.02.2009 in this regard.
- vi) Additional amount of the NPV of the diverted forest land, if any, becoming due after finalization of the same by the Hon'ble Supreme Court of India on receipt of the report from the Expert Committee, shall be charged by the State Govt. from the user agency. The user agency shall furnish an undertaking to this effect.
- vii) All the funds received from the user agency under the project shall be transferred/deposited to State CAMPA fund only through (<https://parivesh.nic.in/>).
- viii) The complete compliance of the FRA, 2006 shall be ensured by way of prescribed certificate from the concerned District Collector.
- ix) The user agency at its cost shall provide bird reflectors, which are to be fixed on upper conductor of transmission line at suitable intervals to avoid bird hits.
- x) The user agency in consultation with the State Forest Department shall prepare a detailed scheme for creation and maintenance of plantation of dwarf species (preferably medicinal species) in right of way under the transmission line, and provide funds for execution of the said scheme by the State Forest Department.
- xi) The user agency shall comply with the guidelines for laying transmission lines through forest areas issued by Ministry vide letter No.7-25/2012-FC dated 05.05.2014 and 19.11.2014.
- xii) The user agency shall obtain Environmental Clearance as per the provisions of Environment (Protection) Act, 1980, if applicable.
- xiii) The layout plan of the proposed forest land shall not be changed without the prior approval of Central Government.
- xiv) No labour camp shall be allowed in the forest area.
- xv) Sufficient firewood, preferably the alternate fuel, shall be provided by the user agency to the labourer after purchasing the same from the State Forest Department or Forest Development Corporation or any other legal source of alternate fuel.
- xvi) The user agency while executing works, shall not fell any tree or damage forest growth in the surrounding forest area in any manner.
- xvii) The boundary of the forest land to be diverted shall be suitably demarcated on ground at the project cost, as per the directions of the concerned Divisional Forest Officer.

Contd...3

- xviii) No additional or new path will be constructed inside the forest area for any activity related to the project work.
- xix) The period of diversion under this approval shall be co-terminus with the period of lease granted in favour of user agency or the project life, whichever is less.
- xx) The forest land shall not be used for any purpose other than that specified in the project proposal.
- xxi) The forest land proposed to be diverted shall under no circumstances be transferred to any other agencies, department or person without the prior approval of Government of India.
- xxii) The State Govt. and user agency shall ensure compliance to provisions of the all Court orders, provisions, rules, regulations and guidelines for the time being in force as applicable to the project.
- xxiii) The compliance report of the Stage-I approval shall be uploaded on e-portal (<https://parivesh.nic.in>).
- xxiv) The user agency is to provide an NOC from MCL as the line is passing through the diverted forest land of Orient Coal Mines of MCL before issue of Stage-II approval.

3. After receipt of the report on compliance to the conditions stipulated above, from the State Government of Odisha, final/Stage-II approval for diversion of the said forest land under Section 2 of Forest (Conservation) Act, 1980 will be issued by this Ministry. Transfer of forest land to user agency should not be effected by the State Government of Odisha till final/Stage-II approval for its diversion is issued by the Ministry of Environment, Forest & Climate Change.

4. However, to facilitate speedy execution of projects involving linear diversion, the in-principle approval may be deemed as the working permission for tree felling and commencement of work, if the required funds for CA, NPV and all other compensatory levies specified in the in-principle approval are realized from the user agency, the State Govt. may allow the commencement of work of the linear project in forest land for a period of one year as per Para 11.2 of Chapter-11 of Handbook of Guidelines issued under F.C. Act, 1980 vide Ministry's letter No.5-2/2017-FC dated 28.03.2019.

Yours faithfully,

Padma Mahanti

(Padma Mahanti)

Dy. Inspector General of Forests (C)

Copy to:

1. The PCCF & Nodal Officer (FCA), Forest Department, Govt. of Odisha, Aranya Bhawan, Chandrasekharpur, Bhubaneswar-751023.
2. The Dy. General Manager (Elect.) EHT Construction Division, Odisha Power Transmission Corporation Ltd. (OPTCL), Jharsuguda, Odisha.

Dy. Inspector General of Forests (C)



ବନବିଭାଗ, ଓଡ଼ିଶା

ଶ୍ରେଣୀ ବିକାଶକାରୀ କାର୍ଯ୍ୟାଳୟ ଶ୍ରୀରାମପୁର ବନଖଣ୍ଡ

ଇମେଲ୍-dfo.jharsuguda@gov.in, ଦୂର ଭାଷ/ଫା. ନଂ ୦୬୭୪୫-୨୭୭୧୫୧

Office Order No.

16

/Dated. 22.01.2021

Sub: - Proposal for diversion of 7.184 ha of forest land for construction of 132 KV Transmission line from 132/33 KV DC grid Sub-station Brajrajnagar to RTSS Belpahar by EHT Construction Division, OPTCL, Jharsuguda, under Jharsuguda Forest Division, in Jharsuguda District. (Proposal No. FP/OR/TRANS/33277/2018) **Reg- Issue of Working Permission.**

Ref: - (i) Stage-I approval order No.-5-ORC406/2020-BHU, dt.14.09.2020 of the Ministry of Environment, Forests and Climate Change, ERO, Bhubaneswar, Govt. of India.
(ii) Letter No. 10F(Cons)/21/2020/15461/F&E, Bhubaneswar, Dt.07.10.2020 of the Forest & Environment Department, Government of Odisha,
(iii) Memo No.70 dt.04.01.2021 of the Principal Chief Conservator of Forests, Forest Diversion & Nodal Officer, FC Act.

Whereas "Stage-I/in-principle" approval has been granted vide letter No. 5-ORC406/2020-BHU, dt. 14th Sep-2020 of the Ministry of Environment, Forests and Climate Change, ERO, Bhubaneswar, Govt. of India for diversion of 7.184 ha. of forest land for construction of 132 KV D/C (4 Conductor) transmission line from 132/33 KV Grid Sub-Station at Brajrajnagar to proposed RTSS at Belpahar in Jharsuguda District by M/s OPTCL, EHT Construction Division, Jharsuguda coming under Jharsuguda Forest Division (Proposal No. FP/OR/TRANS/33277/2018, State Serial No. OR-025/2018 dt.01.05.2018) imposing 24 nos of conditions.

And whereas six nos of additional conditions have been imposed vide letter No. 10F(Cons)/21/2020/15461/F&E, Bhubaneswar dt.07.10.2020 of the Forest & Environment Department, Government of Odisha.

Compensatory Afforestation Scheme (Condition No-2 (iv))

The user Agency has deposited an amount of Rs. 37,87,800/- (Rupees Thirty Seven Lakh Eighty Seven Thousand Eight Hundred) only towards cost of Compensatory Afforestation Scheme over 36.0 ha. degraded forest land identified in Lamdunguri, PRF under Kolabira Range of this Division duly approved by the Principal Chief Conservator of Forests, Forest Diversion & Nodal Officer, FC Act through e- payment mode vide UTR No. SBIN52020111600018384, dt 16.11.2020 in the Adhoc CAMPA Account of Odisha in compliance with condition No. 2(iv) of the "Stage-I/in-principle" approval order.

Net Present Value (Condition No-2 (v))

The user Agency has deposited an amount of Rs. 44,97,184/- (Rupees Forty Four Lakh Ninety Seven Thousand One Hundred Eighty Four) only towards Net Present Value (NPV) pertaining to diversion of 7.184 ha of forest land through e- payment mode vide UTR No. SBIN52020111600018384 dt.16.11.2020 in the Adhoc CAMPA Account of Odisha in compliance with condition No. 2(v) of the "Stage-I/in-principle" approval order.

Detail Scheme for Creation and maintenance of Plantation of dwarf species (Condition No.2(x))

The user Agency has deposited an amount of Rs. 10,56,020/- (Rupees Ten Lakh Fifty Six Thousand Twenty) only towards the cost of Dwarf Species (preferably medicinal plants) in right of way under the transmission line duly approved by the Regional Chief Conservator of Forests, Sambalpur through e- payment mode vide UTR No. SBIN 52020122403493241 dt.16.11.2020 in the Adhoc CAMPA Account of Odisha in compliance with condition No. 2(x) of the "Stage-I/in-principle" approval order.

And whereas, the user agency has furnished an undertaking dt.21.01.2021 to comply all condition stipulated in the Stage-I approval order of MoEF & CC, Govt. of India and the additional conditions imposed by the Forest & Environment, Department, Govt. of Odisha within three months.


And whereas, the user agency has furnished an undertaking dt.21.01.2021 to this office that the Stage-I approval order issued vide No.5-ORC406/2020-BHU, dt. 14th Sep-2020 of the Ministry of Environment, Forests and Climate Change, ERO, Bhubaneswar, Govt. of India and the additional condition imposed vide letter No. 10F(Cons)/21/2020/15461/F&E, Bhubaneswar, dt.07.10.2020 of the Forest & Environment Department, Government of Odisha shall be published in one Oriya daily newspaper and in one English newspaper with in a period of three months.

And whereas, the user agency has intimated that they have submitted copies of Stage-I approval as well as the additional conditions to the local bodies i.e. Gram Panchayat & Municipal Corporation with a request to display the same for 30 days from the date of receipt.

And whereas, the guidelines vide letter No.11/306/2014-FC(pt.) of the MoEF & CC, Govt. of India dt.28.08.2015 and No.5-2/2017-FC, dt.28.03.2019 on simplified procedure for grant of permission for felling of trees standing on forest land to be diverted for execution of linear project states that the order for tree cutting and commencement of work of linear project in forest land shall be for a period of one year.

Now, therefore in exercise of power delegated to the undersigned vide letter No. 10F(Con)92/2015(pt)/11624/F&E, dt.04.07.2015 & No.10F (Con) 92/ 2015 (pt) /17194/F&E dt.28.09.2015 of the State Government the Reasoned Order is hereby passed for felling of enumerated 418 nos of trees commencement of work over 7.184 ha. of forest land of the above project coming under Jharsuguda Forest Division initially for a period of three months in view of the critical nature of the project as outlined in memo No.70, dt. 04.01.2021 of the Principal Chief Conservator of Forest, Forest Division & Nodal Officer, F.C. Act and shall be further extended for another nine months upon compliance of the directions as mentioned at para 6 & 7 for which the user agency has furnished an undertaking. The user agency, M/s. OPTCL, Jharsuguda is allowed to fell 418 nos of trees enumerated by the Range Officer, Brajrajnagar Range of this Division through the OFDC Ltd. only after observing all formalities as per Act/Rules/Guidelines in force at present.

I being the Authorized Officer, do hereby direct that the instant order be put on the website of Forest and Environment Department, Govt. of Odisha for public view.


(Lalit Kumar Patra, IFS)
Divisional Forest Officer
Jharsuguda Forest Division.

Memo No. 303 Dated. 22.01.2021.

Copy forwarded to the Special Secretary to Govt., Government of Odisha, Forest & Environment Department for favour of kind information. & necessary action.

Divisional Forest Officer
Jharsuguda Forest Division

Memo No. 304 Dated. 22.01.2021.

Copy forwarded to the Principal Chief Conservator of Forest, Forest Division & Nodal Officer, F.C. Act for favour of kind information and necessary action.

Divisional Forest Officer
Jharsuguda Forest Division

Memo No. 305 Dated. 22.01.2021.

Copy forwarded to the Regional Chief Conservator of Forest, Sambalpur for favour of kind information and necessary action.

Divisional Forest Officer
Jharsuguda Forest Division

Memo No. 306 Dated. 22.01.2021.

Copy forwarded to the Collector & District Magistrate, Jharsuguda for favour of kind information and necessary action.

Divisional Forest Officer
Jharsuguda Forest Division

Memo No. 307 Dated. 22.01.2021.

Copy forwarded to the Divisional Manager, OFDC Ltd. (C-KL) Division, Jharsuguda for information and necessary action. He is requested to start felling work of 418 nos of trees, standing over forest land & raise the working cost if any to OPTCL, Jharsuguda for felling of the same and submit the conservation list to this office for further needful action at this end.

Divisional Forest Officer
Jharsuguda Forest Division

Memo No. 308 Dated. 22.01.2021.

Copy forwarded to the Range Officer, Brajrajnagar Range for information and necessary action. She is directed to supervise the entire work and report compliance to this office from time to time for record and reference. Any deviation on the matter shall be viewed seriously.

Divisional Forest Officer
Jharsuguda Forest Division

Memo No. 309 Dated. 22.01.2021.

Copy forwarded to the Deputy General Manager, OPTCL, EHT (Const.) Division, Jharsuguda for information and necessary action. He is requested to deposit Rs.190470/- (Rupees One Lakh Ninety Thousand Four Hundred Seventy) only towards the evaluated royalty of 418 nos enumerated trees in Government Treasury in the head of Account:- **8782-Cash Remittance adjusted between Officer rendering account to same AO-103-Forest Remittance-0141- Remittance, 16006-Remittance into treasury-027-Cash Remittance between FO & Treasury** and the evidence of depositing the amount in original may be submitted to the undersigned for further needful action at this end.

Divisional Forest Officer
Jharsuguda Forest Division



ଓଡ଼ିଶା ବିଦ୍ୟୁତ୍ ଶକ୍ତି ସଂଚାରଣ ନିଗମ ଲି.ଡି. ODISHA POWER TRANSMISSION CORPORATION LIMITED

(A Government of Odisha Undertaking)

E.H.T. (C) DIVISION, JHARSUGUDA

AT-Budhipadar, PO: H.Katapali, Dist-Jharsuguda-768202

E-mail: ehhc.div.js@optcl.co.in

Annexure - A

Undertaking for the Stipulated Conditions No (2-i) of Stage-I Forest Clearance.

I Sri Santosh Kumar Mahanto, Deputy General Manager (Electrical), EHT Construction Division, OPTCL Jharsuguda and Authorized Signatory do hereby undertake that the legal status of the forest land proposed for diversion shall remain unchanged.


Santosh Kumar Mahanto
23/11/23

(Santosh Kumar Mahanto)
Dy. General Manager (Electrical),
EHT (C) Division, OPTCL, Jharsuguda
Authorized Signatory

H. B. S.

Divisional Forest Officer
Jharsuguda Forest Division

Dy. General Manager (Elect.)
EHT Construction Division
OPTCL, Jharsuguda



**ଓଡ଼ିଶା ବିଦ୍ୟୁତ୍ ଶକ୍ତି ସଂଚାରଣ ନିଗମ ଲି.ଓ.
ODISHA POWER TRANSMISSION CORPORATION LIMITED**

(A Government of Odisha Undertaking)

E.H.T. (C) DIVISION, JHARSUGUDA


AT-Budhipadar, PO: H.Katapali, Dist-Jharsuguda-768202

E-mail: ehhc.div.jsq@optcl.co.in

Annexure – B

Undertaking for the Stipulated Conditions No (2-ii) of Stage-I Forest Clearance.

I Sri Santosh Kumar Mahanto, Deputy General Manager (Electrical), EHT Construction Division, OPTCL Jharsuguda and Authorized Signatory do hereby undertake that non-forest land shall not be acquired for construction of the transmission line.


(Santosh Kumar Mahanto)

Dy. General Manager (Electrical),
EHT (C) Division, OPTCL, Jharsuguda
Authorized Signatory


Divisional Forest Officer
Jharsuguda Forest Division

Dy.General Manager (Elect.)
EHT Construction Division
OPTCL, Jharsuguda

Annexure- B-I

Full Title of the Project: Diversion of 7.184 ha of forest land for construction of 132 KV D/C (4 Conductor) transmission line from 132/33 KV GSS, Brarajagar to RTSS, Belpahar in Jharsuguda District, Odisha.


Proposal No: FP/OR/TRANS/33277/2018

State Sl. No. : OR-025/2018 dated 01.05.2018

Date of Stage-I Clearance: 5-ORC406/2020-BHU, dated 14.09.2020

UNDERTAKING(2.iii)

I hereby undertake to carry out Compensatory Afforestation over 36.0 ha. degraded forest land identified in Lamdunguri PRF under Kolabira Range of Jharsuguda forest Division at the cost of user agency, after received of allotment from the higher authority. As far as possible, a mixture of local indigenous species to be planted and monoculture of any species will be avoided.


Divisional Forest Officer,
Jharsuguda Forest Division.
Divisional Forest Officer
Jharsuguda Forest Division




Annexure-C

ବନ ବିଭାଗ, ଓଡ଼ିଶା

ଖଣ୍ଡଗିରି ବନାୟକାରୀଙ୍କ କାର୍ଯ୍ୟାଳୟ ଝାରସୁଗୁଡ଼ା ବନଖଣ୍ଡ ।

ଇମେଲ - dfo.jharsuguda@gov.in, ଦୂର ଭାଷ/ ଫ୍ୟା. ନଂ - ୦୬୭୪୪-୨୭୭୧୫୧.

No. 4503 /4F (Misc.).
Dated Jharsuguda the 02nd Nov, 2020.

To,

The Deputy General Manager,
OPTCL, EHT (Const.) Division, Jharsuguda.


Sub: - Proposal for diversion of 7.184 ha. of forest land for construction of 132KV SC Transmission Line from 132/33 KV DC Grid Sub-Station Brajrajnagar to RTSS Belpahar by OPTCL, EHT Construction Division, Jharsuguda under Jharsuguda Forest Division of Jharsuguda District. (Proposal No.FP/OR/TRANS/33277/2018.)

Ref: - (i) F.No.5-ORC406/2020-BHU, dt. 14th Sept, 2020 of the Ministry of Environment, Forests and Climate Change, ERO, Bhubaneswar, Govt. of India.
(ii) Letter No.10F(Cons)/21/2020/15461/F&E, Bhubaneswar, dt.07.10.2020 of the F&E Department, Govt. of Odisha.
(iii) Memo no.18397 dt.21.10.2020 of the Principal Chief Conservator of Forests, Forest Diversion & Nodal Officer, FC Act.

Sir,


This is to inform you that the Principal Chief Conservator of Forests, Forest Diversion & Nodal Officer, FC Act has been technically approved the CA Scheme with a financial outlay of Rs.37,87,800/- to fulfill condition No. 2(iv) imposed in Stage-I approval by MoEF & CC, Government of India vide their order No.5-ORC406/2020-BHU, dt. 14th Sept, 2020. Hence, you are requested to deposit **Rs. 37,87,800/- (Rupees Thirty Seven Lakhs Eighty Seven Thousand Eight Hundred)** only in the State Specific CAMPA Account of Odisha through web portal of MoEF & CC, Govt. of India.. The evidence of depositing the amount may be forwarded to the undersigned for further needful action at this end.

Yours faithfully,


Divisional Forest Officer,
Jharsuguda Forest Division.

Memo No. 4504⁽²⁾ /Dated 02.11.2020

Copy forwarded to the Principal Chief Conservator of Forests, Forest Diversion and Nodal Officer, FC Act. / Regional Chief Conservator of Forests, Sambalpur for favour of kind information and necessary action.


Divisional Forest Officer,
Jharsuguda Forest Division.



OFFICE OF THE PRINCIPAL CHIEF CONSERVATOR OF FORESTS, ODISHA
AKANYA BHAWAN, BHUBANESWAR-23.

Memo No.

Dated, BBSR, the

18397

9F(ET)-350/2019

October, 2020

To

The Divisional Forest Officer,
Jharsuguda Forest Division

5050

21-10-2020

Sub: Diversion of 7.184 ha of forest land for construction of 132 KV Single Conductor Transmission line from 132/33 KV Grid Sub-Station, Brajarajnagar to RTSS Belpuhar by OPTCL, ENT Construction Division, Jharsuguda under Jharsuguda Forest Division of Jharsuguda District

Ref: This Office Memo No.17826 dated 12.10.2020

In continuation to this office memo on the subject cited above, it is to say that the Financial outlay for CA Scheme over an area of 36 ha of degraded forest land identified in Lamdunguri PRF of Kolabira Range under Jharsuguda Forest Division pertaining to the above project amounting to Rs.39,87,800/- (Rupees thirty nine lakhs eighty seven thousand eight hundred) only has been technically approved by PCCF (FD & NO, FC Act) at the wage rate of Rs.303.40 per man day with 10 years maintenance. The approved financial outlay, Bamboo twigs continuous fencing cost norm along with the cost norm for Aided Natural Regeneration (ANR) @400 plants per ha of the above project is enclosed herewith for information and necessary action.

In view of the above, you are requested to raise the demand all the compensatory levies on the user agency for payment through web portal of MoEF & CC and submit the deposit particular (in prescribed CAMPA format) of the amount paid pertaining the above project.

Further, you are requested to furnish the required compliance of 24 no. of conditions imposed by GoI, MoEF & CC, ERO, Bhubaneswar in their 'Stage-I/in-principle' approval order No. 5-ORC406/2020-BHU dated 14.09.2020 alongwith six number additional conditions imposed by Govt. in F&E Deptt vide their letter No.15461/F&E dated 07.10.2020 to this office immediately through your RCCF for onward transmission to Government of India, MoEF & CC, IRO, Bhubaneswar.

This is urgent.

Encl: As above

Memo No. _____ Dt. _____

Principal CCF (FD & NO, FC Act)

20/10/20

Copy forwarded to the Regional Chief Conservator of Forests, Sambalpur Circle for information & necessary action in continuous to this office Memo No.17828 dated 12.10.2020.


Principal CCF (FD & NO, FC Act)

20/10/20 P.T.O.

-2-

Memo No. _____ Dt. _____

Copy forwarded to the Dy. General Manager (Elect.), EHT Construction Division, OPTCL, Jharsuguda, Odisha for information and necessary action with reference to this office Memo No.17830 dated 12.10.2020.


Principal CCE (FD & NO. FC Act)
20/10/20

Revised Financial outlay for Compensatory Afforestation Scheme in ANR mode @ 400 seedlings per Ha over an area of 36 ha of degraded forest land identified in ~~Lamdunguri~~ PRF of Kolabira Range under Jharsuguda Forest Division in Jharsuguda District in lieu of diversion of 7.184 ha forest land for construction of proposed 132 KV Single Conductor Transmission Line from Brajarajnagar Sub-station to RTSS Belpahar by OPTCL, Construction Division in Jharsuguda District, Odisha

(Wage Rate @ Rs.303.40 per MD)

SL No.	Description	Amount (Rs.)
A.	PLANTATION ACTIVITIES: (To be deposited in Adhoc-CAMPA)	
1.	Cost of ANR Plantation @ 400 Plants/ ha over 36.0 ha @ Rs.58,646.49 per ha with 10 years maintenance	21,11,274.00
2.	Cost of bamboo twig fencing over 3541.434 Rmt around the compensatory afforestation area of 36 ha with 3 years maintenance @ Rs.208.20 per Rmt	7,37,327.00
3.	Total cost for Soil and Moisture Conservation measures over 36 ha of CA land @ Rs 48.54/ Staggered trench, @ Rs 97.09/percolation pit @ Rs 759.00 per ha of Gully plugging, DLT etc as detailed in the CA scheme submitted by DFO, Jharsuguda Forest Division with DP	1,57,536.00
	Total	30,06,137.00
4.	5% of the total plantation cost towards Monitoring & Evaluation= Rs.1,50,307.00	1,50,307.00
	Total	31,56,444.00
5.	Add Escalation Cost (20%)	6,31,289.00
	Total (A)	37,87,733.00
B.	INFRASTRUCTURE (To be provided in kind):	
6.	Administrative Expenditure for cost of 1 no. of computer and accessories like UPS, AC, Table, Chair etc.	2,00,000.00
	Total (B)	2,00,000.00
	Grand Total (A+B)	39,87,733.00
		Or rounded off to 39,87,800.00

(Rupees Thirty nine lakhs eighty seven thousand eight hundred only)

Technically Approved

[Signature]
Principal Chief Conservator of Forests
Forest Diversion & Nodal Officer, FC Act

15/10/20

74 to
cancelled
9/10/20



Annexure-CA-111

ଜଙ୍ଗଲ, ପରିବେଶ ଓ ଜଳ ବାୟୁ ପରିବର୍ତ୍ତନ ବିଭାଗ, ଓଡ଼ିଶା ସରକାର

ଖଣ୍ଡୀୟ ବନାୟକାରୀଙ୍କ କାର୍ଯ୍ୟାଳୟ ଝାରସୁଗୁଡ଼ା ବନଖଣ୍ଡ ।

ଇମେଲ.- dfo.jharsuguda@odisha.gov.in, ଦୂର ଭାଷ/ ପ୍ୟା. ନଂ-୦୭୭୪୫-୨୯୫୦୪୦ ।

No. ୫୫୦୬ /4F/FCA (Misc.),

Dated Jharsuguda the ୦୪th Dec, 2022.

To,

The Deputy General Manager,
EHT Construction Division, OPTCL Jharsuguda.

Sub: - Proposal for diversion of 7.184 ha. of forest land for construction of 132KV SC Transmission Line from 132/33 KV DC Grid Sub-Station Brajrajnagar to RTSS Belpahar by OPTCL, EHT Construction Division, Jharsuguda under Jharsuguda Forest Division of Jharsuguda District.
(Proposal No.FP/OR/TRANS/33277/2018.)

Ref: - (i) F.No.5-ORC406/2020-BHU, dt. 14th Sept, 2020 of the Ministry of Environment, Forests and Climate Change, ERO, Bhubaneswar, Govt. of India.
(ii) Letter No.10F(Cons)/21/2020/15461/F&E, Bhubaneswar, dt.07.10.2020 of the F&E, Department, Govt. of Odisha.
(iii) Memo No.10906/9F(ET-350/2019 dt.27.05.2022 of the Conservator of Forests(Nodal), O/o the PCCF & HoFF, Odisha, Bhubaneswar.
(iv) This Office Letter No.4503/4F(Misc.) dt.02.11.2020, No.3059 dt.04.06.2022.

Sir,


With reference to the letters cited above on the captioned subject, this is to inform you that the revised financial outlay of **Rs.5628508.00** as the wage rate has been revised from @ 326.00 to @ 333.00 per/ MD of the Compensatory Afforestation Scheme over area 36 ha. degraded forest land identified in Lamdunguri PRF under Kolabira Range of Jharsuguda Forest Division. The calculation of differential cost of Compensatory Afforestation Scheme as detailed below:

Name of the Item.	Total cost already deposited as the wage rate of Rs. 303.40/- Per/ MD.	Differential cost to be deposited as the wage rate of Rs. 326/- Per/MD.	Differential cost to be deposited as the wage rate of Rs. 333/- Per/MD.
1	2	3	4
Cost of Compensatory Afforestation	3787800.00	1551500.00	89208.00
Cost of Infrastructure	200000.00	0	0
Total:	3987800.00	1551500.00	89208.00

Hence, you are requested to deposit of amount **Rs. 1640708.00 (Rupees Sixteen Lakh Forty Thousand Seven Hundred Eight)** only towards the differential cost of CA @ 326/- & @333/- Per MD in the State CAMPA fund through e-portal. The evidence of depositing the amount may be forwarded to the undersigned for further needful action at this end.

Encl: Approved copy of dwarf plantation scheme.

Yours faithfully,


Divisional Forest Officer,
Jharsuguda Forest Division.

Cont.P/2.



भारतीय स्टेट बैंक
STATE BANK OF INDIA

APPLICATION FOR : RTGS / NEFT

Branch
(0238)

Jharsuguda

Date : 13.11.2020

Received Rs.: 82,84,984/-

From: EHT (Const.) Division, OPTCL, Jharsuguda

by Cheque No.: 843400 on 13.11.2020

Transfer for RTGS: Rs. 82,84,984/-

On:

Bank: State Bank of India

Branch: Main Branch, Jharsuguda

Favouring: ORRISA CAMPA

Account No.: 150826433277117

IFSC Code: CORPM00371

Amount Rs.: 82,84,984/-

Bank's Charges Rs.:

Total Rs.: 82,84,984/-

(Rupees Eighty two lakhs Eighty four thousand
nine hundred eighty four) only.

SB/NR52020/11 60008384

Divisional Forest Officer
Jharsuguda Forest Division

Dy. General Manager (Elect.)
EHT Construction Division
OPTCL, Jharsuguda

AGENCY COPY**NEFT / RTGS CHALLAN for Ad-HOC CAMPA**

Date : 10-11-2020

Agency Name.	OPTCL
Application No.	6433277117
MoEF/SG File No.	5-ORC406/2020-BHU
Location.	ORRISA
Address.	EHT (Construction) Division, OPTCL, JharsugudaJharsuguda
Amount(in Rs)	8284984/-

Amount in Words :Eighty-Two Lakh Eighty-Four Thousand Nine
Hundred and Eighty-Four Rupees Only

**NEFT/RTGS to be made as per following
details;**

Beneficiary Name:	ORRISA CAMPA
IFSC Code:	CORP0000371
Pay to Account No.	150826433277117 Valid only for this challan amount.
Bank Name & Address:	Corporation Bank Lodhi Complex Branch, Block 11,CGO Complex, Phase I, Lodhi Road, New Delhi -110003

- This Challan is strictly to be used for making
payment to CAMPA by NEFT/RTGS only

After making successful payment, User Agencies m:
Email: helpdeskampa@corpbank.co.in



[Signature]
Dy. General Manager (Elect.)
EHT Construction Division
OPTCL, Jharsuguda

(REVISED FINANCIAL OUTLAY FO COMPENSATORY AFFORESTATION SCHEME IN ANR MODE @400 PER SEEDLINGS PER HA OVER AN AREA OF 36.0 HA OF DEGRADED FOREST LAND INDENTIFIED IN LAMDUNGURI PRF OF KOLABIRA RANGE UNDER JHARSUGUDA FOREST DIVISION IN JHARDUGUDA DISTRICT IN LIEU OF DIEVRSION OF 7.184 HA OF FOREST LAND FOR COSTRUCTION OF PROPOSED 132 KCV SINGLE CONDUTOR TRANSMISION LINE FROM BRAJRAJNAGAR SUB-STATION TO RTSS BELPAHAR BY OPTCL , COSTRUCTION DIVISION IN JHARSUGUDA DISTRICT, ODISHA.

(WAGE RATE @333/- PER MD)

SI No.	Description	Amount (in Rs.)
A	PLANTATION ACTIVITIES: (To be deposited in Adhoc-CAMPA)	
1	Cost of ANR Plantation @ 400 Plants/ha with 18 months old seedlings over 36.0 ha @ 84947.3 per ha with 10 years maintenance.	3059074.8
2	Cost of bamboo twig fencing over 3541.434 Rmt. around the Compensatory Afforestation area of 36.0 ha with 3 years maintenance @ Rs.302.86 per Rmt.	1072559.00
3	Total cost for soil and moisture conservation measures over 36.0 ha of CA land , Staggered trench, percolation pit, gully plugging, DLT etc. as detailed in CA scheme submitted by the DFO, Jharsuguda Forest Division with DP. @ 4908.5 per Ha.	176706.00
	Total:-	4308339.8
4	5% of the total plantation cost towards monitoring & evaluation =Rs.215416.98	215416.98
	Total:-	4523756.79
5	Add Escalation Cost (@20%)	904751.35
	Total(A):-	5428508.14
B.	INFRASTRUCTURE (To be provided in kind)	
6	Administrative Expenditure for cost of 1 no. of computer and accessories like ups, AC, Table, Chair etc.	200000.00
	Total(B):-	200000.00
	Grand Total(A+B)	5628508.14 or 5628508.00

(Rupees Fifty Six Lakh Twenty Eight Thousand Five Hundred Eight) only.


Divisional Forest Officer,
Jharsuguda Forest Division.

Cost Norm for ANR Plantation @ 400 Plants per Hectare						
Wage rate Rs. 333/- Per MD (18 month Old Seedlings)						
Sl. No	Item of work	Preferable Period of Execution	Mandays	Labour cost 333 /- per Day	Material cost	Total cost
1	2	3	4	5	6	7
(a) Previous Work (Nursery)						
1	Nursery Cost (18 month old seedlings) @ 53.05/- part (Rs.10.62/- to be released) for 440 old seedlings (400 + 40)	Nov-March	9.9	3296.7	1405.64	4702.34
	Monitoring & Supervision charge 5% of the total cost		0	0	0	235.1
	Total:-		9.9	3296.7	1405.64	4937.457
(b) 0th year (Advance work) preplanting operation.						
1	Survey demarcation & pillar posting	Nov - Dec	2	666	0	666
2	Site preparation	Nov - Dec	2	666	0	666
3	Silvicultural Operation including clearance of weed, climber cutting, high stump cutting, singling of shoots	Jan - Feb	5	1665	0	1665
4	Nursery Cost (1 yr. 6month old seedlings part @ 53.05/- part (Rs 34.14/-) to be released 440 seedlings (400+40)	Jan- March	37.4	12454.2	3522.44	15976.64
5	Contingency and unforeseen expenditure		0	0	168.54	168.54
	Sub-Total:-		46.4	15451.2	3690.98	19142.18
6	Monitoring & Supervision charge 5% of the total cost		0	0		957.1
	GRAND TOTAL		46.4	15451.2	3690.98	20099.29
(c) FIRST YEAR PLANTING YEAR / YEAR OF CREATION						
1	Nursery Cost (1yr. 6month old seedlings part @ 53.05/- part (6.29/-) to be released for 440 seedlings (400+40)	April - July	7.48	2490.84	283.15	2773.99
2	Pitting 45 cm cube size	Jul - Aug	18	5994	0	5994
3	Carriage and planting including casualty replacement		10	3330	0	3330
4	Complete wedding ,soil working,manuring	Aug - Sept	12	3996	0	3996
5	Cost of vermicompost @200gms/ Plant @ Rs.20/- per KG = Rs.800.00 and Granular Insecticide 5 gms/ Plant @ Rs.80/- per Kg = Rs.80.00	Aug - Sept	0	0	1797.79	1797.79
6	Cost of chemical fertilizer	Sept - Oct	0	0	661.91	661.91
7	Silvicultural Operation including clearance of weed, climber cutting, high stump cutting, singling of shoots etc	Sept - Oct	15	4995	0	4995

8	Soil Conservation Measure in form of staggered trenches of size 2m x 0.5m x 0.5m @ 60 nos per Ha or its equivalent.	Sept - Oct	20	6660	0	6660
9	Fire line tracing & inspection path	Feb - March	3	999	0	999
10	Watch & ward	Aug - March	7	2331	0	2331
11	Contingency and unforeseen expenditure		0	0	325.84	325.84
	Sub-Total:-		92.48	30795.84	3068.69	33864.53
12	Monitoring & Supervision charge 5% of the total cost		0	0	0	1693.2
	GRAND TOTAL		92.48	30795.84	3068.69	35557.757
(d) SECOND YEAR MAINTENANCE						
1	Casulty replacement including cost of seedling, carriage and planting	Jul - Aug	2	666	1551.41	2217.41
2	Weeding (Complete weeding)	Sept - Oct	4	1332	0	1332
3	Soil working and Manuring		4	1332	0	1332
4	Cost of fertilizer and insecticide	Oct - Nov	0	0	1650.69	1650.69
5	Soil Conservation Measure (Renovation of staggered trenches etc)	Sept - Oct	8	2664	0	2664
6	Fire line tracing and inspection Path	Feb - March	1	333	0	333
7	Watch & ward (Whole Year)	April - March	7	2331	0	2331
8	Contingency and unforeseen expenditure		0	0	369.77	369.77
	Sub-Total:-		26	8658	3571.87	12229.87
9	Monitoring & Supervision charge 5% of the total cost		0	0	0	611.5
	GRAND TOTAL		26	8658	3571.87	12841.364
(e) THIRD YEAR MAINTENANCE						
1	Complete Weeding and Cultural operation	Aug - Sept	2	666	0	666
2	Soil Working		2	666	0	666
3	Fire line tracing and inspection Path	Feb - March	1	333	0	333
4	Watch & ward	Apr - March	7	2331	0	2331
	Sub-Total:-		12	3996	0	3996
5	Monitoring & Supervision charge 5% of the total cost		0	0	0	199.8
	GRAND TOTAL		12	3996	0	4195.8
(f) FOURTH YEAR MAINTENANCE						
1	Fire line tracing and inspection Path	Feb - March	1	333	0	333
2	Watch & ward	Apr - March	2	666	0	666
	Sub-Total:-		3	999	0	999
3	Monitoring & Supervision charge 5% of the total cost		0	0	0	50.0
	GRAND TOTAL		3	999	0	1048.95
(g) FIFTY YEAR MAINTENANCE						
1	Fire line tracing and inspection Path	Feb - March	1	333	0	333
2	Watch & ward	Apr - March	2	666	0	666
	Sub-Total:-		3	999	0	999
3	Monitoring & Supervision charge 5% of the total cost		0	0	0	50.0
	GRAND TOTAL		3	999	0	1048.95
(h) SIXTH YEAR MAINTENANCE						
1	Fire line tracing and inspection Path	Feb - March	1	333	0	333
2	Watch & ward	Apr - March	2	666	0	666

Sub-Total:-			3	999	0	999
3	Monitoring & Supervision charge 5% of the total cost					
GRAND TOTAL			0	0	0	50.0
(i) SEVENTH YEAR MAINTENANCE			3	999	0	1048.95
1	Fire line tracing and inspection Path	Feb - March	1	333	0	333
2	Watch & ward	Apr - March	2	666	0	666
Sub-Total:-			3	999	0	999
3	Monitoring & Supervision charge 5% of the total cost					
GRAND TOTAL			0	0	0	50.0
(j) EIGHTH YEAR MAINTENANCE			3	999	0	1048.95
1	Fire line tracing and inspection Path	Feb - March	1	333	0	333
2	Watch & ward	Apr - March	2	666	0	666
Sub-Total:-			3	999	0	999
3	Monitoring & Supervision charge 5% of the total cost					
GRAND TOTAL			0	0	0	50.0
(k) NINTH YEAR MAINTENANCE			3	999	0	1048.95
1	Fire line tracing and inspection Path	Feb - March	1	333	0	333
2	Watch & ward	Apr - March	2	666	0	666
Sub-Total:-			3	999	0	999
3	Monitoring & Supervision charge 5% of the total cost					
GRAND TOTAL			0	0	0	50.0
(l) TENTH YEAR MAINTENANCE			3	999	0	1048.95
1	Fire line tracing and inspection Path	Feb - March	1	333	0	333
2	Watch & ward	Apr - March	2	666	0	666
Sub-Total:-			3	999	0	999
3	Monitoring & Supervision charge 5% of the total cost					
GRAND TOTAL			0	0	0	50.0
Total:-			3	999	0	1048.95
			207.78	69190.74	11737.18	84974.3
ABSTRACT						
Year	No. Person Days	Labour	Material	Monitoring & Supervision charge 5% of the total cost	Total	
Previous Year	9.9	3296.7	1405.64	235.117	4937.457	
0 th Year	46.4	15451.2	3690.98	957.109	20099.289	
1 st Year	92.48	30795.84	3068.69	1693.2265	35557.757	
2 nd Year	26	8658	3571.87	611.4935	12841.364	
3 rd Year	12	3996	0	199.8	4195.8	
4th Year	3	999	0	50.0	1048.95	
5th Year	3	999	0	50.0	1048.95	
6th Year	3	999	0	50.0	1048.95	
7th Year	3	999	0	50.0	1048.95	
8th Year	3	999	0	50.0	1048.95	
9th Year	3	999	0	50.0	1048.95	
10th Year	3	999	0	50.0	1048.95	
Total	207.78	69190.74	11737.18	4046.396	84974.3	

**Cost estimate of soil & moisture conservation measures per ha.
(@333/- wage rate per Man-days)**

Sl No	Items of works	Man days @Rs. 286.30 per day	No. Of Trenches per ha.	Amount per one staggered trench in Rs.	Total amount required per ha. in Rs.
1	Staggered trench of size 2 mtr x 0.5 mtr along the contour line	10	14	237.85	3330.00
2	2mx 0.5mx0.5m, digging of percolation pits in lieu of staggered trenches,	2	0		666.00
3	Gully plugging and drainage line treatment, half moon trench for gully plugging, drainage line treatment wherever necessary	2.5	0		832.5
4	Misc. expenditures like sharpening of peak-axe crow bar etc.	0	0		80.00
Total Rs. Per ha.					4908.5

Rs.4908.5 X 36.00 ha=Rs. 176706.00 (Rupees One Lakh Seventy Six Thousand Seven Hundred Six) only


 Divisional Forest Officer,
 Pharsuguda Forest Division.

AGENCY COPY

यूनियन बैंक ऑफ इंडिया  Union Bank of India

NEFT / RTGS CHALLAN for CAMPA Funds

Date : 17-08-2023

Agency Name.	OPTCL
Application No.	6433277287
MoEF/SG File No.	5-ORC406/2020-BHU
Location.	ORRISA
Address.	EHT (Construction) Division, OPTCL, JharsugudaJharsuguda
Amount(in Rs)	1640708/-

Amount in Words :Sixteen Lakh Forty Thousand Seven Hundred and Eight Rupees Only

NEFT/RTGS to be made as per following details;

Beneficiary Name:	ORRISA CAMPA
IFSC Code:	UBIN0996335
Pay to Account No.	150826433277287 Valid only for this challan amount.
Bank Name & Address:	Union Bank Of India FCS Centre,21/1, III Floor, Jelitta Towers, Mission Road, Bengaluru-560027

- This Challan is strictly to be used for making payment to CAMPA by NEFT/RTGS only

BANK COPY

यूनियन बैंक ऑफ इंडिया  Union Bank of India

NEFT / RTGS CHALLAN for CAMPA Funds

Date : 17-08-2023

Agency Name.	OPTCL
Application No.	6433277287
MoEF/SG File No.	5-ORC406/2020-BHU
Location.	ORRISA
Address:	EHT (Construction) Division, OPTCL, Jharsuguda Jharsuguda
Amount(in Rs)	1640708/-


Amount in Words :Sixteen Lakh Forty Thousand Seven Hundred and Eight Rupees Only

NEFT/RTGS to be made as per following details;

Beneficiary Name:	ORRISA CAMPA
IFSC Code:	UBIN0996335
Pay to Account No.	150826433277287 Valid only for this challan amount.
Bank Name & Address:	Union Bank Of India FCS Centre, 21/1, III Floor, Jelitta Towers, Mission Road, Bengaluru-560027

- This Challan is strictly to be used for making payment to CAMPA by NEFT/RTGS only

Note:After making the required payment through challan, if the payment status has not been updated even after 7 working days, then kindly mail a copy of your challan with transaction date and reference id to Email: fcsblr@unionbankofindia.bank , epurse@unionbankofindia.bank, ubin0903710@unionbankofindia.bank


Dy.General Manager (Elect.)
EHT Construction Division
OPTCL, Jharsuguda

My Account - My Proposals Environment Clearance - Only CR Clearance - My Proposal Forest Clearance - My Proposal Wildlife Clearance - Help									
Sl. No.	Transaction Line from 226231 KV GSS Feeder RTSS Bangalore at Siddaganga District	TRAN53833272019578	6435833578	28 Jun 2020	MPV : 3243520/- Other Charges1 : 0/- Other Charges2 : 0/- Other Charges3 : 0/- Total : 3243520/- Add CA1 : 0/- CA1 : 0/- Add CA2 : 0/- CA2 : 0/- Add CA3 : 0/- CA3 : 0/- Add CA4 : 0/- CA4 : 0/- Add CA5 : 0/- CA5 : 0/- Add CA6 : 0/- CA6 : 0/- Add CA7 : 0/- CA7 : 0/- Add CA8 : 0/- CA8 : 0/- Add CA9 : 0/- CA9 : 0/- Add CA10 : 0/- CA10 : 0/- Add CA11 : 0/- CA11 : 0/- Add CA12 : 0/- CA12 : 0/- Add CA13 : 0/- CA13 : 0/- Add CA14 : 0/- CA14 : 0/- Add CA15 : 0/- CA15 : 0/- Add CA16 : 0/- CA16 : 0/- Add CA17 : 0/- CA17 : 0/- Add CA18 : 0/- CA18 : 0/- Add CA19 : 0/- CA19 : 0/- Add CA20 : 0/- CA20 : 0/- Add CA21 : 0/- CA21 : 0/- Add CA22 : 0/- CA22 : 0/- Add CA23 : 0/- CA23 : 0/- Add CA24 : 0/- CA24 : 0/- Add CA25 : 0/- CA25 : 0/- Add CA26 : 0/- CA26 : 0/- Add CA27 : 0/- CA27 : 0/- Add CA28 : 0/- CA28 : 0/- Add CA29 : 0/- CA29 : 0/- Add CA30 : 0/- CA30 : 0/- Add CA31 : 0/- CA31 : 0/- Add CA32 : 0/- CA32 : 0/- Add CA33 : 0/- CA33 : 0/- Add CA34 : 0/- CA34 : 0/- Add CA35 : 0/- CA35 : 0/- Add CA36 : 0/- CA36 : 0/- Add CA37 : 0/- CA37 : 0/- Add CA38 : 0/- CA38 : 0/- Add CA39 : 0/- CA39 : 0/- Add CA40 : 0/- CA40 : 0/- Add CA41 : 0/- CA41 : 0/- Add CA42 : 0/- CA42 : 0/- Add CA43 : 0/- CA43 : 0/- Add CA44 : 0/- CA44 : 0/- Add CA45 : 0/- CA45 : 0/- Add CA46 : 0/- CA46 : 0/- Add CA47 : 0/- CA47 : 0/- Add CA48 : 0/- CA48 : 0/- Add CA49 : 0/- CA49 : 0/- Add CA50 : 0/- CA50 : 0/- Add CA51 : 0/- CA51 : 0/- Add CA52 : 0/- CA52 : 0/- Add CA53 : 0/- CA53 : 0/- Add CA54 : 0/- CA54 : 0/- Add CA55 : 0/- CA55 : 0/- Add CA56 : 0/- CA56 : 0/- Add CA57 : 0/- CA57 : 0/- Add CA58 : 0/- CA58 : 0/- Add CA59 : 0/- CA59 : 0/- Add CA60 : 0/- CA60 : 0/- Add CA61 : 0/- CA61 : 0/- Add CA62 : 0/- CA62 : 0/- Add CA63 : 0/- CA63 : 0/- Add CA64 : 0/- CA64 : 0/- Add CA65 : 0/- CA65 : 0/- Add CA66 : 0/- CA66 : 0/- Add CA67 : 0/- CA67 : 0/- Add CA68 : 0/- CA68 : 0/- Add CA69 : 0/- CA69 : 0/- Add CA70 : 0/- CA70 : 0/- Add CA71 : 0/- CA71 : 0/- Add CA72 : 0/- CA72 : 0/- Add CA73 : 0/- CA73 : 0/- Add CA74 : 0/- CA74 : 0/- Add CA75 : 0/- CA75 : 0/- Add CA76 : 0/- CA76 : 0/- Add CA77 : 0/- CA77 : 0/- Add CA78 : 0/- CA78 : 0/- Add CA79 : 0/- CA79 : 0/- Add CA80 : 0/- CA80 : 0/- Add CA81 : 0/- CA81 : 0/- Add CA82 : 0/- CA82 : 0/- Add CA83 : 0/- CA83 : 0/- Add CA84 : 0/- CA84 : 0/- Add CA85 : 0/- CA85 : 0/- Add CA86 : 0/- CA86 : 0/- Add CA87 : 0/- CA87 : 0/- Add CA88 : 0/- CA88 : 0/- Add CA89 : 0/- CA89 : 0/- Add CA90 : 0/- CA90 : 0/- Add CA91 : 0/- CA91 : 0/- Add CA92 : 0/- CA92 : 0/- Add CA93 : 0/- CA93 : 0/- Add CA94 : 0/- CA94 : 0/- Add CA95 : 0/- CA95 : 0/- Add CA96 : 0/- CA96 : 0/- Add CA97 : 0/- CA97 : 0/- Add CA98 : 0/- CA98 : 0/- Add CA99 : 0/- CA99 : 0/- Add CA100 : 0/- CA100 : 0/- Add CA101 : 0/- CA101 : 0/- Add CA102 : 0/- CA102 : 0/- Add CA103 : 0/- CA103 : 0/- Add CA104 : 0/- CA104 : 0/- Add CA105 : 0/- CA105 : 0/- Add CA106 : 0/- CA106 : 0/- Add CA107 : 0/- CA107 : 0/- Add CA108 : 0/- CA108 : 0/- Add CA109 : 0/- CA109 : 0/- Add CA110 : 0/- CA110 : 0/- Add CA111 : 0/- CA111 : 0/- Add CA112 : 0/- CA112 : 0/- Add CA113 : 0/- CA113 : 0/- Add CA114 : 0/- CA114 : 0/- Add CA115 : 0/- CA115 : 0/- Add CA116 : 0/- CA116 : 0/- Add CA117 : 0/- CA117 : 0/- Add CA118 : 0/- CA118 : 0/- Add CA119 : 0/- CA119 : 0/- Add CA120 : 0/- CA120 : 0/- Add CA121 : 0/- CA121 : 0/- Add CA122 : 0/- CA122 : 0/- Add CA123 : 0/- CA123 : 0/- Add CA124 : 0/- CA124 : 0/- Add CA125 : 0/- CA125 : 0/- Add CA126 : 0/- CA126 : 0/- Add CA127 : 0/- CA127 : 0/- Add CA128 : 0/- CA128 : 0/- Add CA129 : 0/- CA129 : 0/- Add CA130 : 0/- CA130 : 0/- Add CA131 : 0/- CA131 : 0/- Add CA132 : 0/- CA132 : 0/- Add CA133 : 0/- CA133 : 0/- Add CA134 : 0/- CA134 : 0/- Add CA135 : 0/- CA135 : 0/- Add CA136 : 0/- CA136 : 0/- Add CA137 : 0/- CA137 : 0/- Add CA138 : 0/- CA138 : 0/- Add CA139 : 0/- CA139 : 0/- Add CA140 : 0/- CA140 : 0/- Add CA141 : 0/- CA141 : 0/- Add CA142 : 0/- CA142 : 0/- Add CA143 : 0/- CA143 : 0/- Add CA144 : 0/- CA144 : 0/- Add CA145 : 0/- CA145 : 0/- Add CA146 : 0/- CA146 : 0/- Add CA147 : 0/- CA147 : 0/- Add CA148 : 0/- CA148 : 0/- Add CA149 : 0/- CA149 : 0/- Add CA150 : 0/- CA150 : 0/- Add CA151 : 0/- CA151 : 0/- Add CA152 : 0/- CA152 : 0/- Add CA153 : 0/- CA153 : 0/- Add CA154 : 0/- CA154 : 0/- Add CA155 : 0/- CA155 : 0/- Add CA156 : 0/- CA156 : 0/- Add CA157 : 0/- CA157 : 0/- Add CA158 : 0/- CA158 : 0/- Add CA159 : 0/- CA159 : 0/- Add CA160 : 0/- CA160 : 0/- Add CA161 : 0/- CA161 : 0/- Add CA162 : 0/- CA162 : 0/- Add CA163 : 0/- CA163 : 0/- Add CA164 : 0/- CA164 : 0/- Add CA165 : 0/- CA165 : 0/- Add CA166 : 0/- CA166 : 0/- Add CA167 : 0/- CA167 : 0/- Add CA168 : 0/- CA168 : 0/- Add CA169 : 0/- CA169 : 0/- Add CA170 : 0/- CA170 : 0/- Add CA171 : 0/- CA171 : 0/- Add CA172 : 0/- CA172 : 0/- Add CA173 : 0/- CA173 : 0/- Add CA174 : 0/- CA174 : 0/- Add CA175 : 0/- CA175 : 0/- Add CA176 : 0/- CA176 : 0/- Add CA177 : 0/- CA177 : 0/- Add CA178 : 0/- CA178 : 0/- Add CA179 : 0/- CA179 : 0/- Add CA180 : 0/- CA180 : 0/- Add CA181 : 0/- CA181 : 0/- Add CA182 : 0/- CA182 : 0/- Add CA183 : 0/- CA183 : 0/- Add CA184 : 0/- CA184 : 0/- Add CA185 : 0/- CA185 : 0/- Add CA186 : 0/- CA186 : 0/- Add CA187 : 0/- CA187 : 0/- Add CA188 : 0/- CA188 : 0/- Add CA189 : 0/- CA189 : 0/- Add CA190 : 0/- CA190 : 0/- Add CA191 : 0/- CA191 : 0/- Add CA192 : 0/- CA192 : 0/- Add CA193 : 0/- CA193 : 0/- Add CA194 : 0/- CA194 : 0/- Add CA195 : 0/- CA195 : 0/- Add CA196 : 0/- CA196 : 0/- Add CA197 : 0/- CA197 : 0/- Add CA198 : 0/- CA198 : 0/- Add CA199 : 0/- CA199 : 0/- Add CA200 : 0/- CA200 : 0/- Add CA201 : 0/- CA201 : 0/- Add CA202 : 0/- CA202 : 0/- Add CA203 : 0/- CA203 : 0/- Add CA204 : 0/- CA204 : 0/- Add CA205 : 0/- CA205 : 0/- Add CA206 : 0/- CA206 : 0/- Add CA207 : 0/- CA207 : 0/- Add CA208 : 0/- CA208 : 0/- Add CA209 : 0/- CA209 : 0/- Add CA210 : 0/- CA210 : 0/- Add CA211 : 0/- CA211 : 0/- Add CA212 : 0/- CA212 : 0/- Add CA213 : 0/- CA213 : 0/- Add CA214 : 0/- CA214 : 0/- Add CA215 : 0/- CA215 : 0/- Add CA216 : 0/- CA216 : 0/- Add CA217 : 0/- CA217 : 0/- Add CA218 : 0/- CA218 : 0/- Add CA219 : 0/- CA219 : 0/- Add CA220 : 0/- CA220 : 0/- Add CA221 : 0/- CA221 : 0/- Add CA222 : 0/- CA222 : 0/- Add CA223 : 0/- CA223 : 0/- Add CA224 : 0/- CA224 : 0/- Add CA225 : 0/- CA225 : 0/- Add CA226 : 0/- CA226 : 0/- Add CA227 : 0/- CA227 : 0/- Add CA228 : 0/- CA228 : 0/- Add CA229 : 0/- CA229 : 0/- Add CA230 : 0/- CA230 : 0/- Add CA231 : 0/- CA231 : 0/- Add CA232 : 0/- CA232 : 0/- Add CA233 : 0/- CA233 : 0/- Add CA234 : 0/- CA234 : 0/- Add CA235 : 0/- CA235 : 0/- Add CA236 : 0/- CA236 : 0/- Add CA237 : 0/- CA237 : 0/- Add CA238 : 0/- CA238 : 0/- Add CA239 : 0/- CA239 : 0/- Add CA240 : 0/- CA240 : 0/- Add CA241 : 0/- CA241 : 0/- Add CA242 : 0/- CA242 : 0/- Add CA243 : 0/- CA243 : 0/- Add CA244 : 0/- CA244 : 0/- Add CA245 : 0/- CA245 : 0/- Add CA246 : 0/- CA246 : 0/- Add CA247 : 0/- CA247 : 0/- Add CA248 : 0/- CA248 : 0/- Add CA249 : 0/- CA249 : 0/- Add CA250 : 0/- CA250 : 0/- Add CA251 : 0/- CA251 : 0/- Add CA252 : 0/- CA252 : 0/- Add CA253 : 0/- CA253 : 0/- Add CA254 : 0/- CA254 : 0/- Add CA255 : 0/- CA255 : 0/- Add CA256 : 0/- CA256 : 0/- Add CA257 : 0/- CA257 : 0/- Add CA258 : 0/- CA258 : 0/- Add CA259 : 0/- CA259 : 0/- Add CA260 : 0/- CA260 : 0/- Add CA261 : 0/- CA261 : 0/- Add CA262 : 0/- CA262 : 0/- Add CA263 : 0/- CA263 : 0/- Add CA264 : 0/- CA264 : 0/- Add CA265 : 0/- CA265 : 0/- Add CA266 : 0/- CA266 : 0/- Add CA267 : 0/- CA267 : 0/- Add CA268 : 0/- CA268 : 0/- Add CA269 : 0/- CA269 : 0/- Add CA270 : 0/- CA270 : 0/- Add CA271 : 0/- CA271 : 0/- Add CA272 : 0/- CA272 : 0/- Add CA273 : 0/- CA273 : 0/- Add CA274 : 0/- CA274 : 0/- Add CA275 : 0/- CA275 : 0/- Add CA276 : 0/- CA276 : 0/- Add CA277 : 0/- CA277 : 0/- Add CA278 : 0/- CA278 : 0/- Add CA279 : 0/- CA279 : 0/- Add CA280 : 0/- CA280 : 0/- Add CA281 : 0/- CA281 : 0/- Add CA282 : 0/- CA282 : 0/- Add CA283 : 0/- CA283 : 0/- Add CA284 : 0/- CA284 : 0/- Add CA285 : 0/- CA285 : 0/- Add CA286 : 0/- CA286 : 0/- Add CA287 : 0/- CA287 : 0/- Add CA288 : 0/- CA288 : 0/- Add CA289 : 0/- CA289 : 0/- Add CA290 : 0/- CA290 : 0/- Add CA291 : 0/- CA291 : 0/- Add CA292 : 0/- CA292 : 0/- Add CA293 : 0/- CA293 : 0/- Add CA294 : 0/- CA294 : 0/- Add CA295 : 0/- CA295 : 0/- Add CA296 : 0/- CA296 : 0/- Add CA297 : 0/- CA297 : 0/- Add CA298 : 0/- CA298 : 0/- Add CA299 : 0/- CA299 : 0/- Add CA300 : 0/- CA300 : 0/- Add CA301 : 0/- CA301 : 0/- Add CA302 : 0/- CA302 : 0/- Add CA303 : 0/- CA303 : 0/- Add CA304 : 0/- CA304 : 0/- Add CA305 : 0/- CA305 : 0/- Add CA306 : 0/- CA306 : 0/- Add CA307 : 0/- CA307 : 0/- Add CA308 : 0/- CA308 : 0/- Add CA309 : 0/- CA309 : 0/- Add CA310 : 0/- CA310 : 0/- Add CA311 : 0/- CA311 : 0/- Add CA312 : 0/- CA312 : 0/- Add CA313 : 0/- CA313 : 0/- Add CA314 : 0/- CA314 : 0/- Add CA315 : 0/- CA315 : 0/- Add CA316 : 0/- CA316 : 0/- Add CA317 : 0/- CA317 : 0/- Add CA318 : 0/- CA318 : 0/- Add CA319 : 0/- CA319 : 0/- Add CA320 : 0/- CA320 : 0/- Add CA321 : 0/- CA321 : 0/- Add CA322 : 0/- CA322 : 0/- Add CA323 : 0/- CA323 : 0/- Add CA324 : 0/- CA324 : 0/- Add CA325 : 0/- CA325 : 0/- Add CA326 : 0/- CA326 : 0/- Add CA327 : 0/- CA327 : 0/- Add CA328 : 0/- CA328 : 0/- Add CA329 : 0/- CA329 : 0/- Add CA330 : 0/- CA330 : 0/- Add CA331 : 0/- CA331 : 0/- Add CA332 : 0/- CA332 : 0/- Add CA333 : 0/- CA333 : 0/- Add CA334 : 0/- CA334 : 0/- Add CA335 : 0/- CA335 : 0/- Add CA336 : 0/- CA336 : 0/- Add CA337 : 0/- CA337 : 0/- Add CA338 : 0/- CA338 : 0/- Add CA339 : 0/- CA339 : 0/- Add CA340 : 0/- CA340 : 0/- Add CA341 : 0/- CA341 : 0/- Add CA342 : 0/- CA342 : 0/- Add CA343 : 0/- CA343 : 0/- Add CA344 : 0/- CA344 : 0/- Add CA345 : 0/- CA345 : 0/- Add CA346 : 0/- CA346 : 0/- Add CA347 : 0/- CA347 : 0/- Add CA348 : 0/- CA348 : 0/- Add CA349 : 0/- CA349 : 0/- Add CA350 : 0/- CA350 : 0/- Add CA351 : 0/- CA351 : 0/- Add CA352 : 0/- CA352 : 0/- Add CA353 : 0/- CA353 : 0/- Add CA354 : 0/- CA354 : 0/- Add CA355 : 0/- CA355 : 0/- Add CA356 : 0/- CA356 : 0/- Add CA357 : 0/- CA357 : 0/- Add CA358 : 0/- CA358 : 0/- Add CA359 : 0/- CA359 : 0/- Add CA360 : 0/- CA360 : 0/- Add CA361 : 0/- CA361 : 0/- Add CA362 : 0/- CA362 : 0/- Add CA363 : 0/- CA363 : 0/- Add CA364 : 0/- CA364 : 0/- Add CA365 : 0/- CA365 : 0/- Add CA366 : 0/- CA366 : 0/- Add CA367 : 0/- CA367 : 0/- Add CA368 : 0/- CA368 : 0/- Add CA369 : 0/- CA369 : 0/- Add CA370 : 0/- CA370 : 0/- Add CA371 : 0/- CA371 : 0/- Add CA372 : 0/- CA372 : 0/- Add CA373 : 0/- CA373 : 0/- Add CA374 : 0/- CA374 : 0/- Add CA375 : 0/- CA375 : 0/- Add CA376 : 0/- CA376 : 0/- Add CA377 : 0/- CA377 : 0/- Add CA378 : 0/- CA378 : 0/- Add CA379 : 0/- CA379 : 0/- Add CA380 : 0/- CA380 : 0/- Add CA381 : 0/- CA381 : 0/- Add CA382 : 0/- CA382 : 0/- Add CA383 : 0/- CA383 : 0/- Add CA384 : 0/- CA384 : 0/- Add CA385 : 0/- CA385 : 0/- Add CA386 : 0/- CA386 : 0/- Add CA387 : 0/- CA387 : 0/- Add CA388 : 0/- CA388 : 0/- Add CA389 : 0/- CA389 : 0/- Add CA390 : 0/- CA390 : 0/- Add CA391 : 0/- CA391 : 0/- Add CA392 : 0/- CA392 : 0/- Add CA393 : 0/- CA393 : 0/- Add CA394 : 0/- CA394 : 0/- Add CA395 : 0/- CA395 : 0/- Add CA396 : 0/- CA396 : 0/- Add CA397 : 0/- CA397 : 0/- Add CA398 : 0/- CA398 : 0/- Add CA399 : 0/- CA399 : 0/- Add CA400 : 0/- CA400 : 0/- Add CA401 : 0/- CA401 : 0/- Add CA402 : 0/- CA402 : 0/- Add CA403 : 0/- CA403 : 0/- Add CA404 : 0/- CA404 : 0/- Add CA405 : 0/- CA405 : 0/- Add CA406 : 0/- CA406 : 0/- Add CA407 : 0/- CA407 : 0/- Add CA408 : 0/- CA408 : 0/- Add CA409 : 0/- CA409 : 0/- Add CA410 : 0/- CA410 : 0/- Add CA411 : 0/- CA411 : 0/- Add CA412 : 0/- CA412 : 0/- Add CA413 : 0/- CA413 : 0/- Add CA414 : 0/- CA414 : 0/- Add CA415 : 0/- CA415 : 0/- Add CA416 : 0/- CA416 : 0/- Add CA417 : 0/- CA417 : 0/- Add CA418 : 0/- CA418 : 0/- Add CA419 : 0/- CA419 : 0/- Add CA420 : 0/- CA420 : 0/- Add CA421 : 0/- CA421 : 0/- Add CA422 : 0/- CA422 : 0/- Add CA423 : 0/- CA423 : 0/- Add CA424 : 0/- CA424 : 0/- Add CA425 : 0/- CA425 : 0/- Add CA426 : 0/- CA426 : 0/- Add CA427 : 0/- CA427 : 0/- Add CA428 : 0/- CA428 : 0/- Add CA429 : 0/- CA429 : 0/- Add CA430 : 0/- CA430 : 0/- Add CA431 : 0/- CA431 : 0/- Add CA432 : 0/- CA432 : 0/- Add CA433 : 0/- CA433 : 0/- Add CA434 : 0/- CA434 : 0/- Add CA435 : 0/- CA435 : 0/- Add CA436 : 0/- CA436 : 0/- Add CA437 : 0/- CA437 : 0/- Add CA438 : 0/- CA438 : 0/- Add CA439 : 0/- CA439 : 0/- Add CA440 : 0/- CA440 : 0/- Add CA441 : 0/- CA441 : 0/- Add CA442 : 0/- CA442 : 0/- Add CA443 : 0/- CA443 : 0/- Add CA444 : 0/- CA444 : 0/- Add CA445 : 0/- CA445 : 0/- Add CA446 : 0/- CA446 : 0/- Add CA447 : 0/- CA447 : 0/- Add CA448 : 0/- CA448 : 0/- Add CA449 : 0/- CA449 : 0/- Add CA450 : 0/- CA450 : 0/- Add CA451 : 0/- CA451 : 0/- Add CA452 : 0/- CA452 : 0/- Add CA453 : 0/- CA453 : 0/- Add CA454 : 0/- CA454 : 0/- Add CA455 : 0/- CA455 : 0/- Add CA456 : 0/- CA456 : 0/- Add CA457 : 0/- CA457 : 0/- Add CA458 : 0/- CA458 : 0/- Add CA459 : 0/- CA459 : 0/- Add CA460 : 0/- CA460 : 0/- Add CA461 : 0/- CA461 : 0/- Add CA462 : 0/- CA462 : 0/- Add CA463 : 0/- CA463 : 0/- Add CA464 : 0/- CA464 : 0/- Add CA465 : 0/- CA465 : 0/- Add CA466 : 0/- CA466 : 0/- Add CA467 : 0/- CA467 : 0/- Add CA468 : 0/- CA468 : 0/- Add CA469 : 0/- CA469 : 0/- Add CA470 : 0/- CA470 : 0/- Add CA471 : 0/- CA471 : 0/- Add CA472 : 0/- CA472 : 0/- Add CA473 : 0/- CA473 : 0/- Add CA474 : 0/- CA474 : 0/- Add CA475 : 0/- CA475 : 0/- Add CA476 : 0/- CA476 : 0/- Add CA477 : 0/- CA477 : 0/- Add CA478 : 0/- CA478 : 0/- Add CA479 : 0/- CA479 : 0/- Add CA480 : 0/- CA480 : 0/- Add CA481 : 0/- CA481 : 0/- Add CA482 : 0/- CA482 : 0/- Add CA483 : 0/- CA483 : 0/- Add CA484 : 0/- CA484 : 0/- Add CA485 : 0/- CA485 : 0/- Add CA486 : 0/- CA486 : 0/- Add CA487 : 0/- CA487 : 0/- Add CA488 : 0/- CA488 : 0/- Add CA489 : 0/- CA489 : 0/- Add CA490 : 0/- CA490 : 0/- Add CA491 : 0/- CA491 : 0/- Add CA492 : 0/- CA492 : 0/- Add CA493 : 0/- CA493 : 0/- Add CA494 : 0/- CA494 : 0/- Add CA495 : 0/- CA495 : 0/- Add CA496 : 0/- CA496 : 0/- Add CA497 : 0/- CA497 : 0/- Add CA498 : 0/- CA498 : 0/- Add CA499 : 0/- CA499 : 0/- Add CA500 : 0/- CA500 : 0/- Add CA501 : 0/- CA501 : 0/- Add CA502 : 0/- CA502 : 0/- Add CA503 : 0/- CA503 : 0/- Add CA504 : 0/- CA504 : 0/- Add CA505 : 0/- CA505 : 0/- Add CA506 : 0/- CA506 : 0/- Add CA507 : 0/- CA507 : 0/- Add CA508 : 0/- CA508 : 0/- Add CA509 : 0/- CA509 : 0/- Add CA510 : 0/- CA510 : 0/- Add CA511 : 0/- CA511 : 0/- Add CA512 : 0/- CA512 : 0/- Add CA513 : 0/- CA513 : 0/- Add CA514 : 0/- CA514 : 0/- Add CA515 : 0/- CA515 : 0/- Add CA516 : 0/- CA516 : 0/- Add CA517 : 0/- CA517 : 0/- Add CA518 : 0/- CA518 : 0/- Add CA519 : 0/- CA519 : 0/- Add CA520 : 0/- CA520 : 0/- Add CA521 : 0/- CA521 : 0/- Add CA522 : 0/- CA522 : 0/- Add CA523 : 0/- CA523 : 0/- Add CA524 : 0/- CA524 : 0/- Add CA525 : 0/- CA525 : 0/- Add CA526 : 0/- CA526 : 0/- Add CA527 : 0/- CA527 : 0/- Add CA528 : 0/- CA528 : 0/- Add CA529 : 0/- CA529 : 0/- Add CA530 : 0/- CA530 : 0/- Add CA531 : 0/- CA531 : 0/- Add CA532 : 0/- CA532 : 0/- Add CA533 : 0/- CA533 : 0/- Add CA534 : 0/- CA534 : 0/- Add CA535 : 0/- CA535 : 0/- Add CA536 : 0/- CA536 : 0/- Add CA537 : 0/- CA537 : 0/- Add CA538 : 0/- CA538 : 0/- Add CA539 : 0/- CA539 : 0/- Add CA540 : 0/- CA540 :				



Pro Active and Responsive facilitation by Interactive, Virtual and Environmental Single Window Hub

Ministry of Environment, Forest and Climate Change
Government of India



My Account - My Proposals Environment Clearance - Only CRZ Clearance - My Proposal Forest Clearance - My Proposals Wildlife Clearance - My Proposals Forest Clearance - Help

4:47:44 PM

Online payment history made by User Agency under CAMPA

Help

Proposals received on or after 15th July 2014

GET LIST

Sno.	Proposal Detail	Application No	Application No (New)	Date of TH-PRINCIPLE	Amount to be Paid/Amount Paid (In Rs.)	Payment Status	Payment Detail	Demand Letter
1	74/08/1646/332772018 Odisha Power Transmission Corporation Limited (OPTCL)	74/08/332772018287	643327786	14 Sep 2020	CA: 1540708/- PCA: 0/- Safety Zones: 0/- RPP: 0/- Other Charges1: 0/- Other Charges2: 0/- Other Charges3: 0/- Total: 1540708/-	PAID	Fund Demand Verified by Model Officer On Bank Name Mode of Payment Challan Generated On Transaction Date :17 Aug 2023 : Union Bank Of India : NEFT/RTGS (Challan) :17 Aug 2023 :15 Aug 2023	Demand Letter Generated Challan
2	74/08/1646/332772018 Odisha Power Transmission Corporation Limited (OPTCL)	74/08/332772018865	643327786	14 Sep 2020	CA: 0/- PCA: 0/- Safety Zones: 0/- RPP: 0/- Other Charges1: 0/- Other Charges2: 0/- Other Charges3: 0/- Total: 655239/-	PAID	Fund Demand Verified by Model Officer On Bank Name Mode of Payment Challan Generated On Transaction Date :19 Jun 2023 : Union Bank Of India : NEFT/RTGS (Challan) :22 Jun 2023 :26 Jun 2023	Demand Letter Generated Challan



Annexure - D

ବନ ବିଭାଗ, ଓଡ଼ିଶା

ଖଣ୍ଡୀୟ ବନାଧିକାରୀଙ୍କ କାର୍ଯ୍ୟାଳୟ ଝାରସୁଗୁଡ଼ା ବନଖଣ୍ଡ ।

ଇମେଲ.- dfo.jharsuguda@gov.in, ଫୋ. ନଂ/ ଫ୍ୟା. ନଂ - ୦୬୭୪୫-୨୭୭୧୫୧.

No. 4289/4F (Misc.).

Dated Jharsuguda the 16th October, 2020.

To.

The Deputy General Manager,
OPTCL, EHT (Const.) Division, Jharsuguda

Sub: - Proposal for diversion of 7.184 ha. of forest land for construction of 132KV SC Transmission Line from 132/33 KV DC Grid Sub-Station Brajrajnagar to RTSS Belpahar by OPTCL, EHT Construction Division, Jharsuguda under Jharsuguda Forest Division of Jharsuguda District. (Proposal No.FP/OR/TRANS/33277/2018.)

Ref: - (i) F.No.5-ORC406/2020-BHU, dt. 14th Sept, 2020 of the Ministry of Environment, Forests and Climate Change, ERO, Bhubaneswar, Govt. of India.
(ii) Letter No.10F(Cons)/21/2020/15461/F&E, Bhubaneswar, dt.07.10.2020 of the F&E, Department, Govt. of Odisha.

Sir,

In inviting a kind reference to the letter cited above, demand is raised to the tune Rs. 44,97,184.00 (*Rupees Forty-Four Lakhs Ninety-Seven Thousand One Hundred Eighty-Four*) only for involvement of 7.184 ha. forest land for construction of 132KV SC Transmission Line from 132/33 KV DC Grid Sub-Station Brajrajnagar to RTSS Belpahar by OPTCL, EHT Construction Division, Jharsuguda under Jharsuguda Forest Division of Jharsuguda District.

1	Eco-Value Class of the forest crop available in locality of diversion site of OPTCL.	Class-III
2	Canopy density of the crop available in the locality	Below 40%
3	Rate of NPV per ha. applicable for the forest land.	Rs.6,26,000.00
4	Total NPV for 7.184 ha. forest land (Rs.6,26,000.00 x 7.184 ha = Rs.44,97,184.00)	Rs.44,97,184.00

So, you are requested to deposit Rs. 44,97,184.00 (*Rupees Forty-Four Lakhs Ninety-Seven Thousand One Hundred Eighty-Four*) only towards the Net Present Value (NPV) of 7.187 ha. forest land in the State Specific CAMPA Account of Odisha through online portal. The evidence of depositing the amount may be forwarded to the undersigned for further needful action at this end.

Yours faithfully,

Memo No. 4290 /Dated. 16.10.2020.

Copy forwarded to Principal Chief Conservator of Forests (Forest Diversion & Nodal Officer, F.C. Act.), O/o the PCCF, Odisha, Bhubaneswar/Regional Chief Conservator of Forests, Sambalpur for favour of kind information and necessary action.

Divisional Forest Officer
Jharsuguda Forest Division.

Divisional Forest Officer
Jharsuguda Forest Division.



भारतीय स्टेट बैंक
STATE BANK OF INDIA

APPLICATION FOR : RTGS / NEFT

Branch
(0238)

Jharsuguda

Date : 13.11.2020

Received Rs.: 82,84,984/-

From: EHT (Const.) Division, OPTCL, Jharsuguda

by Cheque No.: 843400 on 13.11.2020

Transfer for RTGS: Rs. 82,84,984/-

On:

Bank: State Bank of India

Branch: Main Branch, Jharsuguda

Favouring: ORRISA CAMPA

Account No.: 150826433277117

IFSC Code: CORP0000371

Amount Rs.: 82,84,984/-

Bank's Charges Rs.:

Total Rs.: 82,84,984/-

(Rupees Eighty two lakhs Eighty four thousand nine hundred eighty four) only.

SB/NR52020/11 600018384

Abul

Divisional Forest Officer
Jharsuguda Forest Division

[Signature]
Dy. General Manager (Elect.)
EHT Construction Division
OPTCL, Jharsuguda

AGENCY COPY	
NEFT / RTGS CHALLAN for Ad-HOC CAMPA	
Date : 10-11-2020	
Agency Name.	OPTCL
Application No.	6433277117
MoEF/SG File No.	5-ORC406/2020-BHU
Location.	ORRISA
Address.	EHT (Construction) Division, OPTCL, Jharsuguda Jharsuguda
Amount(in Rs)	8284984/-
Amount in Words : Eighty-Two Lakh Eighty-Four Thousand Nine Hundred and Eighty-Four Rupees Only	
NEFT/RTGS to be made as per following details;	
Beneficiary Name:	ORRISA CAMPA
IFSC Code:	CORP0000371
Pay to Account No.	150826433277117 Valid only for this challan amount.
Bank Name & Address:	Corporation Bank Lodhi Complex Branch, Block 11, CGO Complex, Phase I, Lodhi Road, New Delhi -110003
• This Challan is strictly to be used for making payment to CAMPA by NEFT/RTGS only	

After making successful payment, User Agencies may
Email: helpdeskcompa@corpbank.co.in



[Signature]
Dy. General Manager (Elect.)
EHT Construction Division
OPTCL, Jharsuguda



ଓଡ଼ିଶା ବିଦ୍ୟୁତ୍ ଶକ୍ତି ସଂଚାରଣ ନିଗମ ଲିଡ.
ODISHA POWER TRANSMISSION CORPORATION LIMITED

(A Government of Odisha Undertaking)

E.H.T. (C) DIVISION, JHARSUGUDA

AT-Budhipadar, PO: H.Katapali, Dist-Jharsuguda-768202

E-mail: ehhc.div.jsq@optcl.co.in

Annexure - E

Undertaking for the Stipulated Conditions No (2-vi) of Stage-I Forest Clearance.

I Sri Santosh Kumar Mahanto, Deputy General Manager (Electrical), EHT Construction Division, OPTCL Jharsuguda and Authorized Signatory do hereby undertake to pay the additional amount of NPV, if so determined, as per the final decision of the Hon'ble Supreme Court of India.


23/11/23

(Santosh Kumar Mahanto)
Dy. General Manager (Electrical),
EHT (C) Division, OPTCL, Jharsuguda
Authorized Signatory

Dy.General Manager (Elect.)
EHT Construction Division
OPTCL, Jharsuguda


Divisional Forest Officer
Jharsuguda Forest Division

No. 231 / Date 03.03.2024

To

The Dy. General Manager (Elect),
Odisha Power Transmission Corporation Limited,
E.H.T (C) Division, Jharsuguda


Sub- Submission of No objection certificate (NOC) in regard to Forest Right Act, 2006 against diversion of forest land over 7.184 ha of the 132 KV D/C (4 Conductor) Transmission Line from 132/33KV GSS, Brajarajnagar to RTSS Belpahar in Jharsuguda district, Odisha.

Ref :- Your letter no 523/ Dt. 24/03/2018 & 1139(6) Dated 20.10.2020.

Sir,

With reference to the subject cited above I am to submit herewith the no objection certificate (NOC) in regard to Forest Right Act, 2006 against diversion of forest land over 7.184 ha of the 132 KV D/C (4 Conductor) Transmission Line from 132/33KV GSS, Brajarajnagar to RTSS Belpahar in Jharsuguda district, Odisha. This is for favour of your information and necessary action.

Yours faithfully


District Welfare Officer,
Jharsuguda

FORM -II

(for linear projects other than Plantations)
[Rule 6(3) (e) of Forest (Conservation) Rules 2003 as amended up to date]

Government of Odisha,

Office of District Collector, Jharsuguda.


No.....150.....Dated..22.02.2021

TO WHOMSOEVER IT, MAY CONCERN

In compliance of the Rule 6(3)(e) of the Forest (Conservation) Rules, 2003 [as amended vide the Forest (Conservation) Amendment Rules 2014; Forest (Conservation) second Amendment Rules 2014; and Forest (Conservation) Amendment Rules 2016] it is certified that **7.184 hectares** of forest land proposed to be diverted in favour of Odisha Power Transmission Corporation Limited (OPTCL) for **Construction of 132 KV Transmission line from 132/33 KV D/C Grid Sub-Station to RTSS Belpahar** in the district falls within the jurisdiction of village(s) Brajarajnagar unit-2, Brajarajnagar unit-3 and Belpahar & Chhualiberna in Jharsuguda and Lakhanpur tehsils. It is further certified that:

- (a) the complete process for identification and settlement of rights under the FRA has been carried out for the entire **7.184 hectares** of forest land proposed for diversion. A copy of records of all consultations and meetings of the Forest Rights Committee(s), Gram Sabha(s), Sub- Division Level Committee(s) and the District Level Committee are enclosed as attachment to attachment;
- (b) the diversion of forest land for facilities managed by the Government as required under section 3 (2) of the FRA, 2006 have been completed and the Gram Sabhas has given their consent to it;
- (c) the proposed area does not involve recognized rights of Primitive Tribal Groups and Pre-Agricultural Communities.

Encl.: As above.

 Signature
(Full name and official seal of the District Collector)

COLLECTOR
JHARSUGUDA



ପଞ୍ଚାୟତ ସମିତି କାର୍ଯ୍ୟାଳୟ, ଝାରସୁଗୁଡ଼ା
PANCHAYAT SAMITI OFFICE, JHARSUGUDA
(ST & SC Dev. Section)

At/Po-Kalimandir Road, Jharsuguda

District:- Jharsuguda, Odisha, Pin-768202 E-mail : ori-bjharsuguda@nic.in

No. 502

Date. 09.02.2021

[Signature]
09/02/2021 To

The District Welfare Officer,
Jharsuguda

Sub: Diversion of Forest Land 7.184 Ha. of Forest land in Jharsuguda District for of 132 KV D/C (4 conductor) Transmission line from 132/33 KV GSS, Brajrajnagar to RTSS Belpahar in Jharsuguda District.

Ref:- Your office Letter No. 10/dt. 07.01.2021

Sir,

With reference to the letter no. and subject cited above, I am to submit Herewith the joint inquiry report of Forest Officer, Brajrajnagar, & Tahasildar, Jharsuguda on Diversion of Forest land 7.184 Ha. of Forest land in Jharsuguda District for for of 132 KV D/C (4 conductor) Transmission line from 132/33 KV GSS, Brajrajnagar to RTSS Belpahar in Jharsuguda District.

This is for favour of your kind information & necessary action.

Encl :- Joint inquiry report

Yours faithfully

[Signature]
09.02.2021
Welfare Extension Officer
Jharsuguda

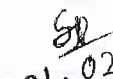
ସ୍ଥାନ :- ବ୍ରଜରାଜନଗର ଜଉନିଟ ୨

ତା :-


ବ୍ରଜରାଜନଗର ମୌଜା ଖାତା ନଂ ୬୩୩ ର ସ୍କଟ ନଂ ୪୬୩୬ ରୁ ଯଥା କ୍ରମେ ଏ ୦.୦୯୩ ଡି ଓ ସ୍କଟ ନଂ ୪୬୩୦ ରୁ ଯଥା କ୍ରମେ ଏ ୦.୧୭୧ ଡି ଗ୍ରାମ୍ୟ ଜଙ୍ଗଲ କ୍ଷେତ୍ର ଜମି ଉପରେ Odisha Power Transmission Corporation Ltd ଅନ୍ତର୍ଗତ ୧୩୨ KV D/C (4 Conductor) Transmission line from 132/33 KV GSS , Brajaraj Nagar to RTSS, Belpahar Unit-2 in Jharsuguda District ର ପ୍ରଦତ୍ତ ନିମିତ୍ତ ପ୍ରସ୍ତାବ ସଂପର୍କରେ:-


ଏତଦ୍ୱାରା ପ୍ରମାଣିତ କରାଗଲା ଯେ ବ୍ରଜରାଜନଗର ମୌଜା ଖାତା ନଂ ୬୩୩ ର ସ୍କଟ ନଂ ୪୬୩୬ ଓ ସ୍କଟ ନଂ ୪୬୩୦ ରୁ ଯଥା କ୍ରମେ ଏ ୦.୦୯୩ ଡି ଓ ଏ ୦.୧୭୧ ଡି ଗ୍ରାମ୍ୟ ଜଙ୍ଗଲ କ୍ଷେତ୍ର ଜମି ଉପରେ :-

- ୧) ଜଙ୍ଗଲ ଅଧିକାର ସାକ୍ଷି ଆଇନ ୨୦୦୬ ଅନ୍ତର୍ଗତ ସମସ୍ତ ପ୍ରକାର ଟିକ୍ସ ଓ ବନ୍ଦୋବସ୍ତ ପ୍ରକ୍ରିୟା ସଂପୂର୍ଣ୍ଣ ହୋଇଅଛି । ଉକ୍ତ ପ୍ରସ୍ତାବିତ ଜମି ଉପରେ କୌଣସି ପ୍ରକାର ଦାବିପତ୍ର ଜଙ୍ଗଲ ଅଧିକାର ସାକ୍ଷି କମିଟି ର ବିଚାରଧୀନ ନାହିଁ କିମ୍ବା କାହାରିକୁ ପତା ଦିଆଯାଇ ନାହିଁ ।
- ୨) ଜଙ୍ଗଲ ଅଧିକାର ସାକ୍ଷି ଆଇନ ଧାରା ୩ (୨) ଅନୁଯାୟୀ ଉକ୍ତ ଜମି ଉପରେ କୌଣସି ସରକାରୀ ଅନୁଷ୍ଠାନ ନିମିତ୍ତ ବିନିଯୋଗ ହୋଇପାରି ଏ ଜମି ଆବଶ୍ୟକତା ନାହିଁ ।
- ୩) ସର୍ବୋପରି ଉକ୍ତ ଜମି ଉପରେ କୌଣସି ଆଦିମ ଅଧିବାସୀ ଶ୍ରେଣୀ କିମ୍ବା ପ୍ରାକ କୃଷି ସମ୍ପ୍ରଦାୟ ଲୋକଙ୍କର କୌଣସି ଦାବି ନାହିଁ ।


01.02.2021
Welfare Extension Officer
Jharsuguda Block


01.02.2021
Block Development Officer
Jharsuguda


01-02-2021
Tahasildar
Jharsuguda


Tahasildar
Jharsuguda

ସ୍ଥାନ :- ବ୍ରଜରାଜନଗର ଜଉନିଟ ୩

ତା :-

ବ୍ରଜରାଜନଗର ମୌଜା ଖାତା ନଂ ୩୦୯ ର ପ୍ଲଟ ନଂ ୩୦୫, ୨୯୯ ଓ ୩୦୦, ରୁ ଯଥା କ୍ରମେ ଏ ୧.୮୬୫୫, ଏ ୦.୧୩୭୫, ଓ ଏ ୦.୧୨୪୫, ଗ୍ରାମ୍ୟ ଜଙ୍ଗଲ କିସମ ଜମି ଉପରେ Odisha Power Transmission Corporation Ltd ଅନ୍ତର୍ଗତ ୧୩୨ KV D/C (4 Conductor) Transmission line from 132/33 KV GSS Brajarajnagar to RTSS, Belpahar Unit-3 in Jharsuguda District ର ପ୍ରକଳ୍ପ ନିମିତ୍ତ ପ୍ରସ୍ତାବ ସଂପର୍କରେ:-

ଏତଦ୍ୱାରା ପ୍ରମାଣିତ କରାଗଲା ଯେ ବ୍ରଜରାଜନଗର ମୌଜା ଖାତା ନଂ ୩୦୯ ର ପ୍ଲଟ ନଂ ୩୦୫, ୨୯୯ ଓ ୩୦୦, ରୁ ଯଥା କ୍ରମେ ଏ ୧.୮୬୫୫, ଏ ୦.୧୩୭୫, ଓ ଏ ୦.୧୨୪୫, ଗ୍ରାମ୍ୟ ଜଙ୍ଗଲ କିସମ ଜମି ଉପରେ:-

- ୧) ଜଙ୍ଗଲ ଅଧିକାର ସାକୃତି ଆଇନ ୨୦୦୬ ଅନ୍ତର୍ଗତ ସମସ୍ତ ପ୍ରକାର ଚିହ୍ନ ଓ ବନ୍ଦୋବସ୍ତ ପ୍ରକ୍ରିୟା ସଂପୂର୍ଣ୍ଣ ହୋଇଅଛି । ଉକ୍ତ ପ୍ରକ୍ରିୟା ଜମି ଉପରେ କୌଣସି ପ୍ରକାର ଦାବିପତ୍ର ଜଙ୍ଗଲ ଅଧିକାର ସାକୃତି କମିଟି ର ବିଚାରଧୀନ ନାହିଁ କିମ୍ବା କାହାରିକୁ ପଟ୍ଟା ଦିଆଯାଇ ନାହିଁ ।
- ୨) ଜଙ୍ଗଲ ଅଧିକାର ସାକୃତି ଆଇନ ଧାରା ୩ (୨) ଅନୁଯାୟୀ ଉକ୍ତ ଜମି ଉପରେ କୌଣସି ସରକାରୀ ଅନୁଷ୍ଠାନ ନିମିତ୍ତ ବିନିଯୋଗ ହେବାପାଇଁ ଏ ଜମି ଆବଶ୍ୟକତା ନାହିଁ ।
- ୩) ସର୍ବୋପରି ଉକ୍ତ ଜମି ଉପରେ କୌଣସି ଆଦିନ ଅଧିବାସୀ ଶ୍ରେଣୀ କିମ୍ବା ପ୍ରାକ କୃଷି ସମ୍ପ୍ରଦାୟ ଲୋକଙ୍କର କୌଣସି ଦାବି ନାହିଁ ।

01.02.2021
Welfare Extension Officer
Jharsuguda Block

01.02.2021
Block Development Officer
Jharsuguda

01.02.2021
Forest
Brajarajnagar Section

01.02.2021
Tahasildar
Jharsuguda

01/02/2021
Brajarajnagar

ସ୍ଥାନ :- ବ୍ରଜରାଜନଗର ଇଉନିଟ୍ ୩

ତା :-

ବ୍ରଜରାଜନଗର ମୌଜା ଖାତା ନଂ ୩୦୯ ର ପ୍ଲଟ ନଂ ୪୯୧, ୫୦୫/୨୭୮୩, ୪୯୮, ୪୯୩ ଓ ୪୯୦ ରୁ ଯଥା କ୍ରମେ ଏ ୧.୭୫୬ଡ଼ି, ଏ ୦.୭୭୩ଡ଼ି, ଏ ୧.୦୩୫ଡ଼ି, ଏ ୦.୭୫୪ଡ଼ି, ଓ ଏ ୦.୭୨୧ଡ଼ି, ଗ୍ରାମ୍ୟ ଜଙ୍ଗଲ କିସମ ଜମି ଏବଂ ଖାତା ନଂ ୩୧୧ ର ପ୍ଲଟ ନଂ ୫୦୫ ରୁ ଏ ୧.୪୩୭ ଡ଼ି ଜଙ୍ଗଲ କିସମ ଜମି ଏବଂ Odisha Power Transmission Corporation LTD ଅନ୍ତର୍ଗତ ୧୩୨ KV D/C (4 Conductor) line from 132/33 KV GSS Brajaraj Nagar to RTSS, Belpahar Unit-3 in Jharsuguda District ର ପ୍ରକୃତ ନିମିତ୍ତ ପ୍ରସ୍ତାବ ସଂପର୍କରେ:-

ଏତଦ୍ୱାରା ପ୍ରମାଣିତ କରାଗଲା ଯେ ବ୍ରଜରାଜନଗର ମୌଜା ଖାତା ନଂ ୩୦୯ ର ପ୍ଲଟ ନଂ ୪୯୧, ୫୦୫/୨୭୮୩, ୪୯୮, ୪୯୩ ଓ ୪୯୦ ରୁ ଯଥା କ୍ରମେ ଏ ୧.୭୫୬ଡ଼ି, ଏ ୦.୭୭୩ଡ଼ି, ଏ ୧.୦୩୫ଡ଼ି, ଏ ୦.୭୫୪ଡ଼ି, ଓ ଏ ୦.୭୨୧ଡ଼ି, ଗ୍ରାମ୍ୟ ଜଙ୍ଗଲ କିସମ ଜମି ଏବଂ ଖାତା ନଂ ୩୧୧ ର ପ୍ଲଟ ନଂ ୫୦୫ ରୁ ଏ ୧.୪୩୭ ଡ଼ି ଜଙ୍ଗଲ କିସମ ଜମି ଉପରେ :-

- ୧) ଜଙ୍ଗଲ ଅଧିକାର ସାକ୍ଷି ଆଇନ ୨୦୦୬ ଅନ୍ତର୍ଗତ ସମସ୍ତ ପ୍ରକାର ଟିକ୍ସ ଓ ବନ୍ଦୋବସ୍ତ ପ୍ରକ୍ରିୟା ସଂପୂର୍ଣ୍ଣ ହୋଇଅଛି । ଉକ୍ତ ପ୍ରସ୍ତାବିତ ଜମି ଉପରେ କୌଣସି ପ୍ରକାର ଦାବିପତ୍ର ଜଙ୍ଗଲ ଅଧିକାର ସାକ୍ଷି କମିଟି ର ବିଚାରଧୀନ ନାହିଁ କିମ୍ବା କାହାରିକୁ ପଜା ଦିଆଯାଇ ନାହିଁ ।
- ୨) ଜଙ୍ଗଲ ଅଧିକାର ସାକ୍ଷି ଆଇନ ଧାରା ୩ (୨) ଅନୁଯାୟୀ ଉକ୍ତ ଜମି ଉପରେ କୌଣସି ସରକାରୀ ଅନୁଷ୍ଠାନ ନିମିତ୍ତ ବିନିଯୋଗ ହେବାପାଇଁ ଏ ଜମି ଆବଶ୍ୟକତା ନାହିଁ ।
- ୩) ସର୍ବୋପରି ଉକ୍ତ ଜମି ଉପରେ କୌଣସି ଆଦିମ ଅଧିବାସୀ ଶ୍ରେଣୀ କିମ୍ବା ପ୍ରାକ କୃଷି ସମ୍ପ୍ରଦାୟ ଲୋକଙ୍କର କୌଣସି ଦାବି ନାହିଁ ।

SD
01-02-2021
Welfare Extension Officer
Jharsuguda Block

SD
01-02-2021
Block Development Officer
Jharsuguda

SD
01-02-2021

SD
01/02/2021

SD
01-02-2021
Tahasildar
Jharsuguda

ସ୍ଥାନ :- ବ୍ରଜରାଜନଗର ଉପନିଗମ

ତା :-

ବ୍ରଜରାଜନଗର ମୌଜା ଖାତା ନଂ ୩୦୯ ର ଫୁଟ ନଂ ୧୦୭୧, ୧୨୨୪, ୧୨୨୬/୨୮୨୪, ଓ ୧୨୨୧ ରୁ ଯଥା କ୍ରମେ ଏ ୦.୦୪୩୫, ଏ ୧.୪୨୯୫, ଏ ୦.୦୩୦ ଡି ଓ ଏ ୧.୪୦୪ ଡି ଗ୍ରାମ୍ୟ ଜଙ୍ଗଲ କ୍ଷେତ୍ର ଜମି ଏବଂ ଖାତା ନଂ ୩୦୯ ର ଫୁଟ ନଂ ୧୨୨୪/୨୯୧୩ ରୁ ଯଥା କ୍ରମେ ଏ ୦.୦୧୭ ଡି ବଡ଼ ଜଙ୍ଗଲ କ୍ଷେତ୍ର ଜମି ଉପରେ Odisha Power Transmission Corporation LTD ଅନ୍ତର୍ଗତ ୧୩୨ KV D/C (4 Conductor) Transmission line from 132/33 KV GSS Brajarajnagar to RTSS, Belpahar Unit-3 in Jharsuguda District ର ପ୍ରକଳ୍ପ ନିମିତ୍ତ ପ୍ରସ୍ତାବ ସଂପର୍କରେ:-

ଏତଦ୍ୱାରା ପ୍ରମାଣିତ କରାଗଲା ଯେ ବ୍ରଜରାଜନଗର ମୌଜା ଖାତା ନଂ ୩୦୯ ର ଫୁଟ ନଂ ୧୦୭୧, ୧୨୨୪, ୧୨୨୬/୨୮୨୪, ଓ ୧୨୨୧ ରୁ ଯଥା କ୍ରମେ ଏ ୦.୦୪୩୫, ଏ ୧.୪୨୯୫, ଏ ୦.୦୩୦ ଡି ଓ ଏ ୧.୪୦୪ ଡି ଗ୍ରାମ୍ୟ ଜଙ୍ଗଲ କ୍ଷେତ୍ର ଜମି ଏବଂ ଖାତା ନଂ ୩୦୯ ର ଫୁଟ ନଂ ୧୨୨୪/୨୯୧୩ ରୁ ଯଥା କ୍ରମେ ଏ ୦.୦୧୭ ଡି ବଡ଼ ଜଙ୍ଗଲ କ୍ଷେତ୍ର ଜମି ଉପରେ :-

- ୧) ଜଙ୍ଗଲ ଅଧିକାର ସାକ୍ଷ୍ୟ ଆଇନ ୨୦୦୬ ଅନ୍ତର୍ଗତ ସମସ୍ତ ପ୍ରକାର ଟିକ୍ସ ଓ ବନ୍ଦୋବସ୍ତ ପ୍ରକ୍ରିୟା ସଂପୂର୍ଣ୍ଣ ହୋଇଅଛି । ଉକ୍ତ ପ୍ରସ୍ତାବିତ ଜମି ଉପରେ କୌଣସି ପ୍ରକାର ଦାବିପତ୍ର ଜଙ୍ଗଲ ଅଧିକାର ସାକ୍ଷ୍ୟ କମିଟି ର ବିଚାରଧିନ ନାହିଁ କିମ୍ବା କାହାରିକୁ ପତା ଦିଆଯାଇ ନାହିଁ ।
- ୨) ଜଙ୍ଗଲ ଅଧିକାର ସାକ୍ଷ୍ୟ ଆଇନ ଧାରା ୩ (୨) ଅନୁଯାୟୀ ଉକ୍ତ ଜମି ଉପରେ କୌଣସି ସରକାରୀ ଅନୁଷ୍ଠାନ ନିମିତ୍ତ ବିନିଯୋଗ ହେବାପାଇଁ ଏ ଜମି ଆବଶ୍ୟକତା ନାହିଁ ।
- ୩) ସର୍ବୋପରି ଉକ୍ତ ଜମି ଉପରେ କୌଣସି ଆଦିନ ଅଧିବାସୀ ଶ୍ରେଣୀ କିମ୍ବା ପ୍ରାକ୍ କୃଷି ସମ୍ପ୍ରଦାୟ ଲୋକଙ୍କର କୌଣସି ଦାବି ନାହିଁ ।

୦୧-୦୨-୨୦୨୧

Welfare Extension Officer
Jharsuguda Block

୦୧-୦୨-୨୦୨୧

Brajarajnagar

୦୧/୦୨/୨୦୨୧
Braj

୦୧-୦୨-୨୦୨୧
Block Development Officer
Jharsuguda

୦୧/୦୨/୨୦୨୧
Jharsuguda

ସ୍ଥାନ :- ବ୍ରଜରାଜନଗର ଇଉନିଟ୍ ୩

ତା :-

ବ୍ରଜରାଜନଗର ମୌଜା ଖାତା ନଂ ୩୦୯ ର ଫୁଟ ନଂ ୧୧୪୮ ଓ ୧୧୪୯ ରୁ ଯଥା କ୍ରମେ ଏ ୦.୨୬୩ ଡି ଓ ଏ ୦.୦୦୮ ଡି ବଡ଼ ଜଙ୍ଗଲ କିସମ ଜମି , ଖାତା ନଂ ୩୦୯ ର ଫୁଟ ନଂ ୧୧୮୭, ୧୧୯୨, ୧୧୮୪, ୧୨୦୩, ଓ ୧୧୮୯, ରୁ ଯଥା କ୍ରମେ ଏ ୦.୪୪୯୫, ଏ ୧.୮୮୯୫, ଏ ୦.୨୫୪୫, ଏ ୦.୧୮୪୫, ଏ ୦.୪୯୬୫, ଗ୍ରାମ୍ୟ ଜଙ୍ଗଲ କିସମ ଜମି, Odisha Power Transmission Corporation LTD ଅନ୍ତର୍ଗତ ୧୩୨ KV D/C (4 Conductor) Transmission line from 132/33 KV GSS Brajarajnagar to RTSS, Belpahar Unit-3 in Jharsuguda District ର ପ୍ରକୃତ ନିମିତ୍ତ ପ୍ରସ୍ତାବ ସଂପର୍କରେ:-

ଏତଦ୍ୱାରା ପ୍ରମାଣିତ କରାଗଲା ଯେ ବ୍ରଜରାଜନଗର ମୌଜା ଖାତା ନଂ ୩୦୯ ର ଫୁଟ ନଂ ୧୧୪୮ ଓ ୧୧୪୯ ରୁ ଯଥା କ୍ରମେ ଏ ୦.୨୬୩ ଡି ଓ ଏ ୦.୦୦୮ ଡି ବଡ଼ ଜଙ୍ଗଲ କିସମ ଜମି , ଖାତା ନଂ ୩୦୯ ର ଫୁଟ ନଂ ୧୧୮୭, ୧୧୯୨, ୧୧୮୪, ୧୨୦୩, ଓ ୧୧୮୯, ରୁ ଯଥା କ୍ରମେ ଏ ୦.୪୪୯୫, ଏ ୧.୮୮୯୫, ଏ ୦.୨୫୪୫, ଏ ୦.୧୮୪୫, ଏ ୦.୪୯୬୫, ଗ୍ରାମ୍ୟ ଜଙ୍ଗଲ କିସମ ଜମି ଉପରେ :-

- ୧) ଜଙ୍ଗଲ ଅଧିକାର ସାକୃତି ଆଇନ ୨୦୦୬ ଅନ୍ତର୍ଗତ ସମସ୍ତ ପ୍ରକାର ଚିହ୍ନ ଓ ବନ୍ଦୋବସ୍ତ ପ୍ରକ୍ରିୟା ସଂପୂର୍ଣ୍ଣ ହୋଇଅଛି । ଉକ୍ତ ପ୍ରସ୍ତାବିତ ଜମି ଉପରେ କୌଣସି ପ୍ରକାର ଦାବିପତ୍ର ଜଙ୍ଗଲ ଅଧିକାର ସାକୃତି ଜମିଟି ର ବିଚାରଧୀନ ନାହିଁ କିମ୍ବା କାହାରିକୁ ପତ୍ତା ଦିଆଯାଇ ନାହିଁ ।
- ୨) ଜଙ୍ଗଲ ଅଧିକାର ସାକୃତି ଆଇନ ଧାରା ୩ (୨) ଅନୁଯାୟୀ ଉକ୍ତ ଜମି ଉପରେ କୌଣସି ସରକାରୀ ଅନୁଷ୍ଠାନ ନିମିତ୍ତ ବିନିଯୋଗ ହେବାପାଇଁ ଏ ଜମି ଆବଶ୍ୟକତା ନାହିଁ ।
- ୩) ସର୍ବୋପରି ଉକ୍ତ ଜମି ଉପରେ କୌଣସି ଆଦିନ ଅଧିବାସୀ ଶ୍ରେଣୀ କିମ୍ବା ପ୍ରାକ କୃଷି ସମ୍ପ୍ରଦାୟ ଲୋକଙ୍କର କୌଣସି ଦାବି ନାହିଁ ।

88
01.02.2021
Welfare Extension Officer
Jharsuguda Block

01-02-2021
Brajrajnagar Block

01.02.2021
Block Development Officer
Jharsuguda

01/02/2021
Brajrajnagar Block



ପଞ୍ଚାୟତ ସମିତି କାର୍ଯ୍ୟାଳୟ , ଲକ୍ଷ୍ମପୁର
PANCHAYAT SAMITI OFFICE, LAKHANPUR
(ST & SC DEV. SECTION)

At:- Lakhanpur P.O:- Lakhanpur
District:- Jharsuguda, Odisha, Pin:-768219 E-mail: ori-lakhanpur@nic.in

Letter No:- 2583

Date:- 05.10.2018

To

The District Welfare Officer
Jharsuguda.


Sub:- Submission of Joint enquiry report on diversion of forest land 7.184 Ha. Of Forest land in Jharsuguda District for 132 KV D/C (4 conductor) Transmission Line from 132/33 KV GSS, Brajarajnagar to RTSS Belpahar in Jharsuguda District, Odisha.

Ref:- Your Office Letter No -793 Dtd 03.07.2018.


Sir,

With reference to the subject cited above, I am to submit herewith the Joint enquiry report on diversion of Forest land 7.184 Ha. Of Forest land in Jharsuguda District for 132 KV D/C (4 conductor) Transmission Line from 132/33 KV GSS, Brajarajnagar to RTSS Belpahar in Jharsuguda District, Odisha for further necessary action.

Yours faithfully


Block Development Officer,
LAKHANPUR

Encl:- As above



ଓଡ଼ିଶା ବିଦ୍ୟୁତ୍ ଶକ୍ତି ସଂଚାରଣ ନିଗମ ଲି.ଓ.
ODISHA POWER TRANSMISSION CORPORATION LIMITED

(A Government of Odisha Undertaking)

E.H.T. (C) DIVISION, JHARSUGUDA


AT-Budhipadar, PO: H.Katapali, Dist-Jharsuguda-768202

E-mail: ehhc.div.jsq@optcl.co.in

Annexure – F-I

Undertaking for the Stipulated Conditions No (ix) of Stage-I Forest Clearance.

I, Sri Santosh Kumar Mohanto, Deputy General Manager (Electrical), EHT Construction Division, OPTCL Jharsuguda and Authorized Signatory do hereby undertake that OPTCL agreed to provide bird deflectors in consultation with the DFO, Jharsuguda.


23/11/23

(Santosh Kumar Mahanto)
Dy. General Manager (Electrical),
EHT (C) Division, OPTCL, Jharsuguda
Authorized Signatory

Dy.General Manager (Elect.)
EHT Construction Division
OPTCL, Jharsuguda


Divisional Forest Officer
Jharsuguda Forest Division



ବନ ବିଭାଗ, ଓଡ଼ିଶା

ଖଣ୍ଡଗିରି ବନାୟକାରୀଙ୍କ କାର୍ଯ୍ୟାଳୟ ଝାରସୁଗୁଡ଼ା ବନଖଣ୍ଡ ।

ଇମେଲ - dfo.jharsuguda@gov.in, ଦୂର ଭାଷ/ ଫ୍ୟା. ନଂ - ୦୭୭୪୫-୨୭୭୧୫୧.

No. 5264/4F (Misc.),
Dated Jharsuguda the 16 Dec, 2020.

To

The Deputy General Manager,
EHT Construction Division, OPTCL Jharsuguda.

Sub: - Proposal for diversion of 7.184 ha. of forest land for construction of 132KV SC Transmission Line from 132/33 KV DC Grid Sub-Station Brajrajnagar to RTSS Belpahar by OPTCL, EHT Construction Division, Jharsuguda under Jharsuguda Forest Division of Jharsuguda District.
(Proposal No.FP/OR/TRANS/33277/2018.)


Ref: - (i) F.No.5-ORC406/2020-BHU, dt. 14th Sept, 2020 of the Ministry of Environment, Forests and Climate Change, ERO, Bhubaneswar, Govt. of India.
(ii) Letter No.10F(Cons)/21/2020/15461/F&E, Bhubaneswar, dt.07.10.2020 of the F&E, Department, Govt. of Odisha.
(iii) Memo No.2494/3F(M)-48/2020 dt.16.12.2020 of the RCCF, Sambalpur.

Sir,

This is to inform you that the Regional Chief Conservator of Forests, Sambalpur has been technically approved the scheme for creation and maintenance of plantation of dwarf species (preferably medicinal plants) with a financial outlay of Rs.10,56,020 /- to fulfill condition No.(x) imposed in Stage-I approval order No 5-ORC406/2020-BHU, dt. 14th Sept, 2020 of the Ministry of Environment, Forests and Climate Change, ERO, Bhubaneswar, Govt. of India in lieu of diversion of 7.184 ha. of forest land for construction of 132KV SC Transmission Line from 132/33 KV DC Grid Sub-Station Brajrajnagar to RTSS Belpahar by OPTCL, EHT Construction Division, Jharsuguda under Jharsuguda Forest Division of Jharsuguda District. Hence, you are requested to deposit Rs.10,56,020 /- (Ten Lakh Fifty-Six Thousand Twenty) only in the Adhoc-CAMPA Account of Odisha through web portal of MoEF & CC, Govt. of India. The evidence of depositing the amount may be forwarded to the undersigned for further needful action at this end.

Encl: Approved copy of dwarf plantation scheme.

Yours faithfully,


Divisional Forest Officer,
Jharsuguda Forest Division.

Cont.P/2.

ବେଲପାହାଡ଼ ମୌଜା ଖାତା ନଂ ୧୨୬୯ ର ଫ୍ଲଟ ନଂ ୬୮୦ ରୁ ଯଥା କ୍ରମେ ଏ ୦.୦୧୯ ଡି ପତ୍ରା ଜଙ୍ଗଲ କିସମ ଜମି ,ଖାତା ନଂ ୧୨୬୭ ର ଫ୍ଲଟ ନଂ ୬୭୭, ୬୪୩, ୬୩୮ ଓ ୫୦୫ ରୁ ଯଥା କ୍ରମେ ଏ ୦.୦୯୪ ଡି, ଏ ୦.୯୮୬ ଡି, ଏ ୧.୧୩୪ ଡି ଓ ଏ ୦.୦୮୬ ଡି ବଡ଼ ଜଙ୍ଗଲ କିସମ ଜମି ଉପରେ Odisha Power Transmission Corporation Ltd ଅନ୍ତର୍ଗତ ୧୩୨ KV D/C (4 Conductor)Transmission line from 132/33 KV GSS, Brajarajnagar to RTSS, Belpahar in Jharsuguda District ର ପ୍ରକୃତ ନିମିତ୍ତ ପ୍ରସ୍ତାବ ସଂପର୍କରେ:-

ଏତଦ୍ୱାରା ପ୍ରମାଣିତ କରାଗଲା ଯେ ବେଲପାହାଡ଼ ମୌଜା ଖାତା ନଂ ୧୨୬୯ ର ଫ୍ଲଟ ନଂ ୬୮୦ ରୁ ଯଥା କ୍ରମେ ଏ ୦.୦୧୯ ଡି ପତ୍ରା ଜଙ୍ଗଲ କିସମ ଜମି ଖାତା ନଂ ୧୨୬୭ ର ଫ୍ଲଟ ନଂ ୬୭୭, ୬୪୩, ୬୩୮ ଓ ୫୦୫ ରୁ ଯଥା କ୍ରମେ ଏ ୦.୦୯୪ ଡି, ଏ ୦.୯୮୬ ଡି, ଏ ୧.୧୩୪ ଡି ଓ ଏ ୦.୦୮୬ ଡି ବଡ଼ ଜଙ୍ଗଲ କିସମ ଜମି ଉପରେ :-

୧) ଜଙ୍ଗଲ ଅଧିକାର ସୀକୃତି ଆଇନ ୨୦୦୬ ଅନ୍ତର୍ଗତ ସମସ୍ତ ପ୍ରକାର ଚିହ୍ନ ଓ ବନ୍ଦୋବସ୍ତ ପ୍ରକ୍ରିୟା ସଂପୂର୍ଣ୍ଣ ହୋଇଅଛି । ଉକ୍ତ ପ୍ରସ୍ତାବିତ ଜମି ଉପରେ କୌଣସି ପ୍ରକାର ଦାବିପତ୍ର ଜଙ୍ଗଲ ଅଧିକାର ସୀକୃତି କମିଟି ର ବିଚାରଧୀନ ନାହିଁ କିମ୍ବା କାହାରିକୁ ପଜା ଦିଆଯାଇ ନାହିଁ ।

୨) ଜଙ୍ଗଲ ଅଧିକାର ସୀକୃତି ଆଇନ ଧାରା ୩ (୨) ଅନୁଯାୟୀ ଉକ୍ତ ଜମି ଉପରେ କୌଣସି ସରକାରୀ ଅନୁଷ୍ଠାନ ନିମିତ୍ତ ବିନିଯୋଗ ହେବାପାଇଁ ଏ ଜମି ଆବଶ୍ୟକତା ନାହିଁ ।

୩) ସର୍ବୋପରି ଉକ୍ତ ଜମି ଉପରେ କୌଣସି ଆଦିନ ଅଧିବାସୀ ଶ୍ରେଣୀ କିମ୍ବା ପ୍ରାକ କୃଷି ସମ୍ପ୍ରଦାୟ ଲୋକଙ୍କର କୌଣସି ଦାବି ନାହିଁ ।

Welfare Extension Officer
Lakhanpur

Forester Section
Belpahar Section

Forest Range Officer
Belpahar

Tahasilidar
Lakhanpur

District Welfare Officer
Jharsuguda

Revenue Inspector

Block Development Officer
Lakhanpur

Executive Officer
Belpahar Municipality



भारतीय स्टेट बैंक
STATE BANK OF INDIA

APPLICATION FOR : RTGS / NEFT

Branch (0238) : Jharsuguda

Date : 23.12.2020

Received Rs. 10,56,020/-

From: EHT (E) DIVN. OPTCL JSR

by Cheque No. 995257

Transfer for RTGS: Rs 10,56,020/-

On: 23.12.2020

Bank: SBI

Branch: main branch JSR

Favouring: ORRISA CAMPA

Account No. 150826433273803

IFSC Code: CORP00003


Amount Rs. 10,56,020

Bank's Charges Rs. -

Total Rs. 10,56,020

(Rupees Ten Lacs

thousand twenty) only.



S21N1252020122403493241

Hell

Divisional Forest Officer
Jharsuguda Forest Division

Hell

Dy. General Manager (Elect.)
EHT Construction Division
OPTCL, Jharsuguda


AGENCY COPY	
NEFT / RTGS CHALLAN for Ad-HOC CAMPA	
Date : 23-12-2020	
Agency Name.	OPTCL
Application No.	6433277803
MoEF/SG File No.	5-ORC406/2020-BHU
Location.	ORRISA
Address.	EHT (Construction) Division, OPTCL, JharsugudaJharsuguda
Amount(in Rs)	1056020/-
Amount in Words :Ten Lakh Fifty-Six Thousand and Twenty Rupees Only	
NEFT/RTGS to be made as per following details;	
Beneficiary Name:	ORRISA CAMPA
IFSC Code:	CORP0000371
Pay to Account No.	150826433277803 Valid only for this challan amount.
Bank Name & Address:	Corporation Bank Lodhi Complex Branch, Block 11,CGO Complex, Phase I, Lodhi Road, New Delhi -110003
<ul style="list-style-type: none"> This Challan is strictly to be used for making payment to CAMPA by NEFT/RTGS only 	

BANK COPY	
NEFT / RTGS CHALLAN for Ad-HOC CAMPA	
Date : 23-12-2020	
Agency Name.	OPTCL
Application No.	6433277803
MoEF/SG File No.	5-ORC406/2020-BHU
Location.	ORRISA
Address:	EHT (Construction) Division, OPTCL, Jharsuguda Jharsuguda
Amount(in Rs)	1056020/-
Amount in Words :Ten Lakh Fifty-Six Thousand and Twenty Rupees Only	
NEFT/RTGS to be made as per following details;	
Beneficiary Name:	ORRISA CAMPA
IFSC Code:	CORP0000371
Pay to Account No.	150826433277803 Valid only for this challan amount.
Bank Name & Address:	Corporation Bank Lodhi Complex Branch, Block 11,CGO Complex, Phase I, Lodhi Road, New Delhi -110003
<ul style="list-style-type: none"> This Challan is strictly to be used for making payment to CAMPA by NEFT/RTGS only 	

After making successful payment, User Agencies may send a line of confirmation through
Email: helpdeskcampa@corpbank.co.in

Print

Back


Dy. General Manager (Elect.)
EHT Construction Division
OPTCL, Jharsuguda

OFFICE OF THE REGIONAL CHIEF CONSERVATOR OF FORESTS, SAMBALPUR

Memo No. 2494 /3F(M)- 48/2020
Dated, Sambalpur, the 16 th, December'2020.

To


The Divisional Forest Officer,
Jharsuguda Forest Division.

Sub: Proposal for diversion of 7.184 ha forest land for construction of 132 KV SC Transmission line from 132/33 KV DC Grid Sub-Station Brajrajnagar to RTSS Belpahar by OPTCL EHT Construction Division, Jharsuguda under Jharsuguda Forest Division of Jharsuguda District.

Ref: Your memo No.5220 dt.14.12.2020.

With reference to your memo cited above on the captioned subject, the Scheme for creation and maintenance of Plantation of dwarf species(preferably medicinal plant) with a financial outlay Rs.1056020/- to full fill condition No. (x) imposed in Stage-I approval in lieu of diversion of 7.184 ha forest land for construction of 132 KV SC Transmission line from 132/33 KV DC Grid Sub-Station Brajrajnagar to RTSS Belpahar by OPTCL EHT Construction Division, Jharsuguda District as submitted by you is Technically Approved and returned herewith in triplicate for information and further necessary action at your end.

Encl:-As above.


Conservator of Forests,
Sambalpur Circle.

Memo No. /Dated

Copy forwarded to the Principal Chief Conservator of Forests, Forest Diversion & NO, FC Act, O/o the Principal Chief Conservator of Forests, Odisha for favour of information and necessary action with reference to memo No.5221 dt.14.12.2020 of Divisional Forest Officer, Jharsuguda Forest Division.

//
Conservator of Forests,
Sambalpur Circle.



A scheme on creation & maintenance of plantation of Dwarf species (preferably medicinal species) in Right of Way under 132 KV DC (4 Conductor) Transmission Line from 132/33 KV Grid Sub-Station at Brajarajnagar to RTSS Belpahar in Jharsuguda District, in the state of Odisha for diversion of 7.184 Ha forest land.

1. Introduction: -

Govt. of Odisha, Department of Energy vide Gazette notification dt. 09.03.2006 formed a Company named Odisha Power Transmission Corporation Ltd. (OPTCL) having its registered office at Bhoinagar, Bhubaneswar-751022. The Company has been registered under the Companies Act, 1956 and a license received in the business of India-State Transmission of Electricity under the Electricity Act-2003 (36 of 2003). The present project of OPTCL is to connect in Right of Way under 132 KV DC (4 Conductor) Transmission line from 132/33 KV Grid Sub-Station at Brajarajnagar to RTSS Belpahar in Jharsuguda District, in the state of Odisha for diversion of 7.184 Ha forest land. The main aim of the project is:

- a. Improvement of voltage profile
- b. To minimise interruption of Power supply to consumers
- c. Enhance security & reliability of power system.
- d. Strengthening the Transmission system
- e. Availability of Alternate Power Supply
- f. Promoting Small Scales Industries & Agricultural growth of the area, thereby increasing the economic conditions of the farmers & per capita income of Tribals there, who constitute a major portion of population.
- g. Reducing Left Wing Extremism (LWE) by providing more employment opportunities through Agriculture & Small Scale Industries.

This project gives a boost to development of Odisha State in general & Jharsuguda district along with SEC Railways in particular.

This project for construction of 132 KV line is passing through a corridor of 27 m width in 2 villages of Lakhanpur Tahasil and 2 villages of Jharsuguda Tahsil in Jharsuguda District under Jharsuguda Forest Division. The total Forest area is 7.184 Ha & Non-Forest area is 23.164 Ha

(Government Non forest Land of 18.724 Ha + Private Non forest land of 38.515 Ha) total area of project is 57.239 Ha.

The project is shown in Survey of India (SOI) Topo sheet No. "F44R13" in 1:50000 scale, bounded by starting latitude 21°50'23.4"N, longitude 83°55'48.6"E and ending latitude 21°49'55.6"N, longitude 83°50'36.3"E (The alignment map earlier enclosed) .

Due to involvement of Forest land, the User Agency has prepared a proposal for diversion of 7.184 Ha of Forest land, total 10 villages vide proposal no. **FP/OR/TRANS/33277/2018, State Serial No.OR-025/2018 dated 01.05.2018**. This proposal has been duly recommended by DFO, Jharsuguda Forest Division / RCCF, Sambalpur Circle/ Additional PCCF & Nodal Officer, O/o PCCF & HoFF/Additional Chief Secretary to Govt. of Odisha & In-Charge Forest & Environment Department & orders of stage-1 clearance communicated by Additional PCCF (Central), MoEF & CC, Eastern Regional Office, Bhubaneswar vide his letter no. **5- ORC 406/2020-BHU** dated 14th Sept' 2020. This proposal has been considered by Regional Empowered Committee & on acceptance of the said Committee, Eastern Regional Office, Bhubaneswar vide their letter no. 5-ORC 406/2020-BHU dated 14th Sept' 2020 granted stage-1 approval with the conditions to be compiled by the User Agency(OPTCL).

In condition No (X), MoEF has stated that, the User Agency in consultation with State Forest Department shall prepare a detailed scheme for creation & maintenance of plantation of Dwarf Species (Preferably medicinal species) in Right of Way under the Transmission Line & provide funds for execution of the said scheme by the State Forest Department Jharsuguda Forest Division.

2. Objective of the scheme:

The Right of Way (ROW) has been fixed at 27 m (132 KV), fitted with two conductors on both side hangers at height of 18m. Since the Forest Land over 7.184 Ha need to be diverted & 418 no. of trees have been enumerated for felled inside the Forest land, total trees to be felled is 1147 nos.(F.L-418 no +N.F 258 no.+ Pvt. 471). Sufficient no. of trees need to be planted to maintain the ecology of the site intact. But in future, the height of trees may grow to a height which will touch the sagging height of conductors. That is why, it has been decided to plant Dwarf Trees (Medicinal varieties), which even if grow to their maximum heights, will not touch the conductors resulting interruption in supply of Power.

3. List of dwarf plants suggested (for plantation):

- a. Asoka (Saraca asoka)
- b. Baula (Mimusops elengii)
- c. Barkoli (Zizyphus mauritiana)
- d. Bhersunga (Murraya koingii)
- e. Gangasiuli (Nyctanthus arboristrictus)
- f. Sunari (Cassia fistula)

- g. Champa (*Michelia champaca*)
- h. Chandan (*Santalum album*)
- i. Char (*Bucknania lanzan*)
- j. Khair (*Acacia catechu*)
- k. Sisal (*Agave Sisalana*)

4. Topography & Soil:

The topography is moderately hilly, the edaphic condition of the area is shallow, well drained, sandy loamy, slightly acidic in major portion of the ROW & alkaline in some portion (Black cotton). Most of the top soil has been eroded. Soil is exposed to sunlight; the trees present are light demanders.

5. Climatic Condition:

The vegetation of the area is Moist Deciduous leading towards Dry Deciduous type. The overall temperature of the area is 14^o C, maximum temperature of the area is 45^o C (May), minimum is in December. The rainy months are from July to September each year; it varies from 1100-1450mm.

6. Plantation model:

At least 1600 plants will be planted per ha resulting in planting area of 3.592 Ha or 5747.2 plants in total along the ROW.

7. Methodology:

It is proposed to plant seedlings in pits at about 2.5m interval, so that the tree density is about 1600 trees per Ha. The pits shall be filled with a mixture of good quality soil and organic manure (Cow dung, Agricultural waste, Kitchen waste etc.). The sapling shall be planted just after the commencement of Monsoon to ensure maximum survival.

The species selected for plantation as mentioned in Sl.No.3 above are indigenous with fast growing quality and have the ability to flourish even in the poor quality soil.

8. Details of work schedule proposed for compensatory afforestation:

A-PLANTING PLAN:-

Planting plan reflects the species specific treatment of the identified site. Choice of species is based on the geo-morphology of the site, soil-texture, structure, fertility and depth, proneness of the site to water logging etc. Specific treatment of the site in terms of soil and moisture conservation intervention will be depicted in the treatment map. A treatment map will invariably be prepared for species to be planted and treatments to be applied to the different patches shown in the treatment map and planting plan. This plan will be followed when actual planting is carried out.

B-PRE-PLANTING OPERATION

B(I)-RAISING OF PLANTATION STOCK-NURSERY:-

Nursery will be raised @ 1760 seedlings per ha including 10% for casualty replacement.

B(II)- SURVEY, DEMARCATION & PILLAR POSTING, D.G.P.S READING WITH MAPPING: -

The area has been demarcated through D.G.P.S survey and pillars have been posted around the identified area and same has been depicted in the maps. D.G.P.S survey data showing Latitude and Longitude of each point and the chainage with bearing is also enclosed in the map prepared thereon. The User Agency has to erect one sign board depicting the details of the site, area, purpose etc. at the identified site.

B(III)-SITE PREPARATION AND SILVICULTURAL OPERATION INCLUDING CLEARANCE OF WEED, CLIMBER CUTTING, HIGH STUMP CUTTING, SINGLING OF SHOOTS: -

The clearing of site involving removal of invasive weeds, bushes, climbers, high stumps and singling of shoots will be taken up preferably by the end of February and latest by the end of March. Pits of the dimension 30 X 30 X 30cm. will be dug, @ 1600 nos. per Ha. in the available gaps, preferably month before or at least a month before planting of seedling.

C-PLANTING OPERATION:-

Planting of seedlings will be taken up in the month of July. Before planting, the seedlings raised in the nurseries are to be transported to the planting site and care should be taken so that no seedling will be damaged. The polythene covering of the balls of earth will be carefully removed before planting. Care will be taken to see that the ball of earth is not broken while doing so. The seedlings with all the ball of earth will then be placed firmly in the pit and buried at such a depth that the root collar is well below the surface of the soil. The soil around the plants will be well compacted so that there is a proper bond between the ball and the surrounding soil. The earth close to the collar will be slightly elevated so that rain water does not accumulate very close to the plant.

D-POST PLANTING OPERATION: -

D(1)-CASUALITY REPLACEMENT:-

There may be casualty of plants due to different reasons and they will be replaced with new seedling as soon as the main plantation operation is over.

D(2)-WEEDING AND SOIL WORKING:-

Regular and effective weeding will start immediately after sprouting of the stumps or after the seedlings have started new buds.

D(3)-MANURING AND INSECTICIDE APPLICATION:-

On degraded sites, urban compost or farmyard manure wherever available, will be added to the soil while refilling the pits. As regards chemical fertilizers, the fertilizer required with dosage @50gms NPK per plant as basal dose and urea @ 70gms per plant will be applied in two splits doses in August and in September. Effective insecticides @ 5 mg per plant is to be added to prevent insect attack.

D(4)-SOIL MOISTURE CONSERVATION MEASURES:-

Special soil moisture conservation measures will be taken up over the entire plantation area with staggered trenches of dimension 2m X 0.5m X 0.5m to the tune of 30nos. per Ha.

D(5)-PROTECTION AGAINST FIRE AND GRAZING:-

Measures are to be taken to protect the entire plantation area from Fire and grazing. For that, Fire line tracing will be ensured to protect the plantation from Fire and watch & ward will be provided as per the approved norm to augment protection.

9. Cost Structure Of Plantation, Provision Of Funds And Utilization**A. ESTIMATE OF COST FOR 1.00HA. UNDER AR MODEL (1600 Seedlings per Ha.)**

Wage rate of Rs. 308/day. (Advance work) pre-planting operations

0th year Operation

Sl. No.	Item of Work	Preferable period of execution	person days	Labour (Rs.)	Material (Rs.)	Total (Rs.)
1	2	3	4	5	6	7
1	Survey, Demarcation & pillar posting. GPS Regarding with mapping.	Nov/Dec	2	616.00	0	616.00
2	Site Preparation	Nov/Dec	12	3696.00	0	3696.00
3	Alignment and stacking of pits	Jan/Feb	2	616.00	0	616.00
4	Digging of pits (30cm cube)	Feb-Mar	40	12320.00	0	12320.00
5	Nursery cost (6 months old seedling) Part @ Rs.13.093/- seedling part (Rs.9.120 in 0 th year +Rs.3.973 in 1 st year) for 1760 seedling (1600+160)	Jan-Mar	44	13552.00	2939.00	16491.00
	Sub Total-		100	30800.00	2939.00	33739.00
6	Monitoring & Supervision Charge 5% of the total cost		0	0	0	1686.95
	Grand Total		100	30800.00	2939.00	35425.95
<u>1st year Operation</u>						
1	Nursery cost (6 months old seedling)balance @ Rs. 3.973 for 1760 seedlings	April -June	21.5	6622.00	593.00	7215.00
2	Fencing for an average of 250 meters/ha @ Rs. 76.80/- per meter for bamboo twigs and bamboo thorn fencing	May-June	38	11704.00	8560.00	20264.00

3	Carriage and Planting including casualty replacement and application of insecticides, manure, etc.	Jul/Aug	21	6468.00	0	6468.00
4	Cost of insecticide and fertilizer, (a). NPK @ 50gms /plant as basal dose=80kg @ Rs.24/- per kg = Rs. 1920.00 (b). Urea @ 70gms / plants in two subsequent doses @ Rs. 6/- per kg = Rs. 672.00 (c). Granular insecticide (Themet, Forate etc.) @ 5gms/plant @ Rs. 80/- per kg = Rs. 640.00	Jul/Aug	0	0	3232.00	3232.00
5	1 st weeding (complete weeding)	Aug-Sep	7	2156.00	0	2156.00
6	Manuring Urea 35gm	Aug-Sep	5	1540.00	0	1540.00
7	2 nd weeding (complete weeding)	Sep-Oct	5	1540.00	0	1540.00
8	Soil working (50 cms. Radius around plants) & manuring Urea 35gms per plant	Sep/Oct	7	2156.00	0	2156.00
9	Soil concersation measures in the form of straggerd trenches of size 2m X 0.5m X 0.5m @ 30 nos per ha	Sep-Oct	10	3080.00	0	3080.00
10	Fire line tracing & inspection path	Feb/Mar	3	924.00	0	924.00
11	Watch & ward	Aug-Mar	7	2156.00	0	2156.00
	Sub Total		124.50	38346.00	12385.00	50731.00
12	Monitoring & Supervision charge 5% of the total cost		0	0	0	2536.55
	Grand Total		124.50	38346.00	12385.00	53267.55
2nd Year Operation						
1	Casualty Replacement 10% with Nursery cost	Jul/Aug	4	1232.00	1988.80	3220.80
2	Complete weeding	Sep/Oct	6	1848.00	0	1848.00
3	Cost of Fertilizer (NPK @ 70gms/plants (Rs. 24/- per kg & insecticide @ 5 gms/plants for 160 plants 800gms @ Rs. 80/- per kg)	Sep/Oct	0	0	2752.00	2752.00
4	Repair and maintenance of Bamboo fence including material cost	May-June	20	6160.00	5080.00	11240.00
5	Soil working (50 cms. Radius around plants)	Oct-Nov	7	2156.00	0	2156.00

6	Application of fertilizer & insecticide	Sep/Oct	4	1232.00	0	1232.00
7	Fire line tracing (2m. wide fire line over 400m long)	Feb/Mar	3	924.00	0	924.00
8	Watch & ward	Apr-Mar	15	4620.00	0	4620.00
	Sub Total		59	18172.00	9821.00	27993.00
9	Monitoring & Supervision charge 5% of the total cost		0	0	0	1399.65
	Grand Total		59	18172.00	9821.00	29392.65
3rd Year Operation						
1	Weeding and application of fertilizer	Aug/Sep	7	2156.00	0	2156.00
2	Cost of fertilizer (NPK @ 50 gms/plant) @ Rs. 24/-per kg		0	0	1920.00	1920.00
3	Repair and maintenance of Bamboo fence including material cost	Sep/Oct	20	6160.00	1000.00	7160.00
4	Soil working (50cms Radius around plants) & application of fertilizer	Oct-Nov	7	2156.00	0	2156.00
5	Fire line tracing (2m. wide fire line over 400 m length) & cultural operation	Feb/Mar	3	924.00	0	924.00
6	Watch & Ward	Apr-Mar	15	4620.00	0	4620.00
	Sub Total		52	16016.00	2920.00	18936.00
5	Monitoring & Supervision charge 5% of the total cost		0	0	0	946.80
	Grand Total		52	16016.00	2920.00	19342.80
4th Year Operation						
1	Fire line tracing (2m. wide fire line over 400m length and cultural operation	Feb/Mar	3	924.00	0	924.00
2	Watch & ward	Apr/Mar	15	4620.00	0	4620.00
	Sub Total		18	5544.00	0	5544.00
3	Monitoring & Supervision Charge 5%of the cost		0	0	0	277.20
	Grand Total		18	5544.00	0	5821.20
5th Year Operation						
1	Fire line tracing (2m. wide fire line over 400m length and cultural operation	Feb/Mar	3	924.00	0	924.00
2	Watch & ward	Apr/Mar	15	4620.00	0	4620.00
	Sub Total		18	5544.00	0	5544.00

3	Monitoring & Supervision Charge 5%of the cost		0	0	0	277.20
	Grand Total		18	5544.00	0	5821.20
6th Year Operation						
1	Fire line tracing (2m. wide fire line over 400m length and cultural operation	Feb/Mar	3	924.00	0	924.00
2	Watch & ward	Apr/Mar	15	4620.00	0	4620.00
	Sub Total		18	5544.00	0	5544.00
3	Monitoring & Supervision Charge 5%of the cost		0	0	0	277.20
	Grand Total		18	5544.00	0	5821.20
7th Year Operation						
1	Fire line tracing (2m. wide fire line over 400m length and cultural operation	Feb/Mar	3	924.00	0	924.00
2	Watch & ward	Apr/Mar	15	4620.00	0	4620.00
	Sub Total		18	5544.00	0	5544.00
3	Monitoring & Supervision Charge 5%of the cost		0	0	0	277.20
	Grand Total		18	5544.00	0	5821.20
8th Year Operation						
1	Fire line tracing (2m. wide fire line over 400m length and cultural operation	Feb/Mar	3	924.00	0	924.00
2	Watch & ward	Apr/Mar	15	4620.00	0	4620.00
	Sub Total		18	5544.00	0	5544.00
3	Monitoring & Supervision Charge 5%of the cost		0	0	0	277.20
	Grand Total		18	5544.00	0	5821.20
9th Year Operation						
1	Fire line tracing (2m. wide fire line over 400m length and cultural operation	Feb/Mar	3	924.00	0	924.00
2	Watch & ward	Apr/Mar	15	4620.00	0	4620.00
	Sub Total		18	5544.00	0	5544.00
3	Monitoring & Supervision Charge 5%of the cost		0	0	0	277.20
	Grand Total		18	5544.00	0	5821.20
10th Year Operation						
1	Fire line tracing (2m. wide fire line over 400m length and cultural operation	Feb/Mar	3	924.00	0	924.00
2	Watch & ward	Apr/Mar	15	4620.00	0	4620.00

	Sub Total		18	5544.00	0	5544.00
3	Monitoring & Supervision Charge 5% of the cost		0	0	0	277.20
	Grand Total		18	5544.00	0	5821.20

(11)

ABSTRACT

Sl. No	Item of work	Person Days	Labour Rate (Rs.)	Material Cost (Rs.)	Monitoring & Supervision charge 5% of the total Cost (Rs.)	Total (Rs.)
1	0 th Year Operation	100	30800.00	2939.00	1686.95	35425.95
2	1 st Year Operation	124.50	38346.00	12385.00	2536.55	53267.55
3	2 nd Year Operation	59	18172.00	9821.00	1399.65	29392.65
4	3 rd Year Operation	52	16016.00	2920.00	946.80	19342.80
5	4 th Year operation	18	5544.00	0	277.20	5821.20
6	5 th Year Operation	18	5544.00	0	277.20	5821.20
7	6 th year Operation	18	5544.00	0	277.20	5821.20
8	7 th Year Operation	18	5544.00	0	277.20	5821.20
9	8 th Year Operation	18	5544.00	0	277.20	5821.20
10	9 th Year Operation	18	5544.00	0	277.20	5821.20
11	10 th Year Operation	18	5544.00	0	277.20	5821.20
Grand Total		461.50	142142.00	28065.00	8510.35	178177.35 or 178177.00

(Rupees One Lakh Seventy-Eight Thousand One Hundred Seventy-Seven only /Ha)

For total 3.592 Ha Total Cost of Dwarf Plantation will be Rs. 178177.00

10. TOTAL FINANCIAL OUTLAY OF THE DWARF PLANTATION SCHEME:

1	Cost of Dwarf Plantation	3.592 Ha @ Rs. 178177.00	Rs. 640011.78
2	Soil Moisture Conservation	25% of the Plantation Cost	Rs. 160002.94
3	Entry Point Activities.	20% of the Plantation Cost	Rs. 128002.35
4	Escalation	20% of the entire cost (Plantation Cost)	Rs. 128002.35
		Total:-	Rs. 1056019.42 or 1056020.00
4	Contingency and Administrative Expenses.(in shape of kind)		Rs. 200000.00
		Grand Total:-	Rs. 1256020.00

(Rupees Twelve Lakh Fifty-Six Thousand Twenty) Only

Technically Approved.
 Rs. 1056020/- (Rupees Ten Lakh Fifty Six Thousand Twenty) only

[Signature]
 Divisional Forest Officer
 Bharsuguda Forest Division

[Signature]
 Conservator of Forests
 Sambalpur Circle

11. PROVISION OF FUNDS AND FUND UTILIZATION:


Rs. 1056020.00 (Rupees Ten Lakh Fifty-Six Thousand Twenty) only shall be deposited by M/s OPTCL, Jharsuguda on approval of the scheme to the Ad-hoc CAMPA Account and the funds will be utilized for raising of Compensatory Afforestation by the Divisional Forest Officer, Jharsuguda Forest Division on allotment by the Principal Chief Conservator of Forests and HoFF, Odisha, Bhubaneswar.


12. DETAILS OF PROPOSED MONITORING MECHANISM

Compensatory Afforestation will be taken up in the identified site by the Range Officer, Jharsuguda/ Belpahar Range of Jharsuguda Forest Division. The Forest Range Officer, Jharsuguda/ Belpahar will undertake field checks of the works undertaken at the identified site and will be cross checked by the Asst. Conservator of Forests, (Aff.) and Divisional Forest Officer, Jharsuguda Forest Division. GPS coordinates along with other required information of Compensatory Afforestation will be uploaded in the e-Greenwatch portal of NIC, MoEF & CC, and Govt. of India for the purpose of online monitoring. Annual progress of plantation involving growth of planted seedlings, survival percentage of plantations etc. will be monitored and recorded in the plantation journal by the field staffs of Jharsuguda/ Belpahar Range and reported to the Divisional Forest Office for necessary action. The same thing will be reported to the Regional Chief Conservator of Forests, Sambalpur Circle and Chief Conservator of Forests (PP&A), O/o the Principal Chief Conservator of Forests and HoFF, Odisha, Bhubaneswar and necessary corrective measures will be followed if required.

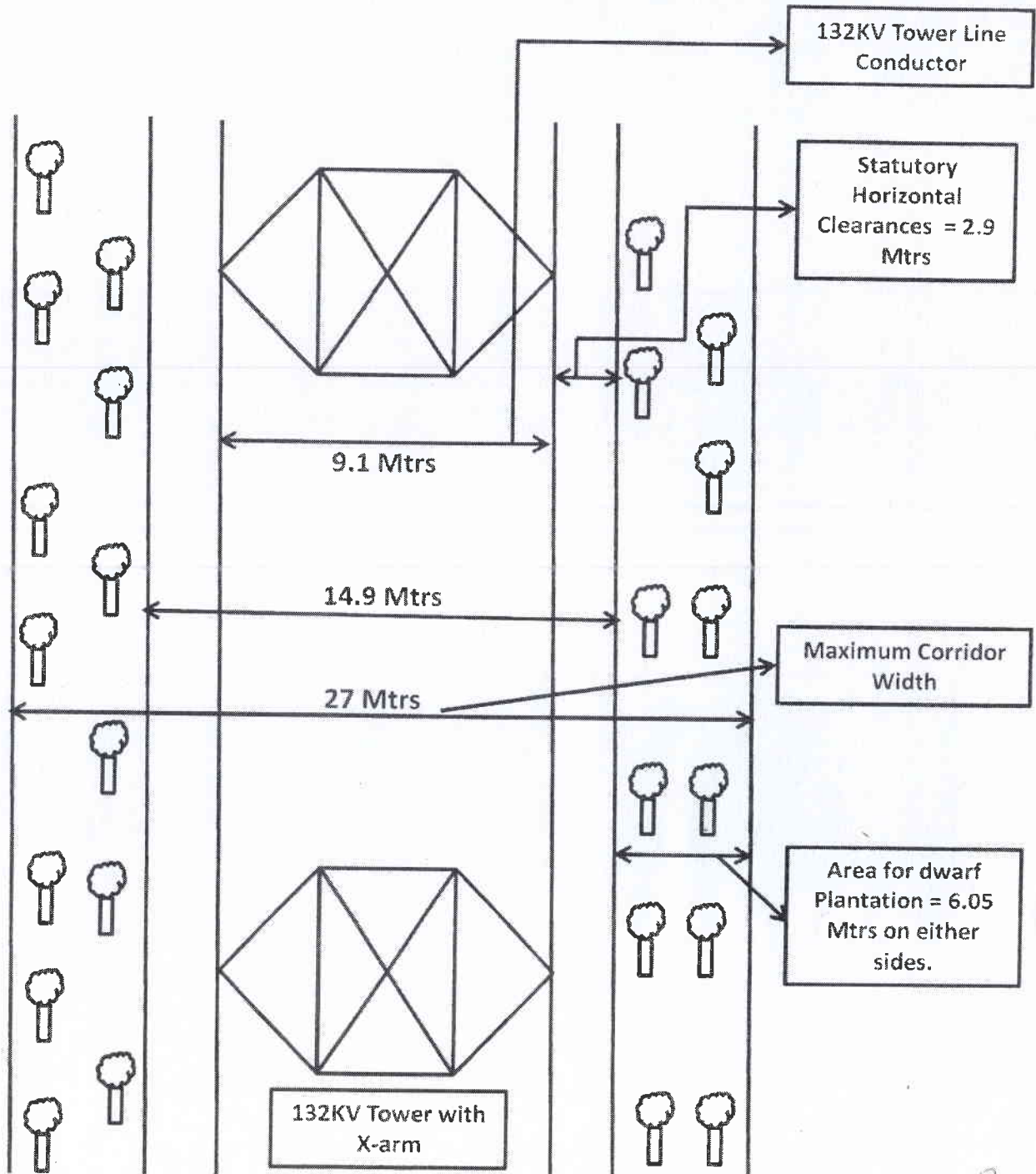
Submitted by


Dy. General Manager (Elect)
EHT (C) Division, Jharsuguda.


Divisional Forest Officer,
Jharsuguda Forest Division,



DWARF PLANTATION SCHEME FOR 132KV RTSS BELPAHAR TL
FOREST PROPOSAL No: FP/OR/TRANS/33277/2018



Plantation area calculation = $(7.184/27) \times (6.05) \times 2 = 3.592 \text{ Ha}$

14/12/2018
Dy. General Manager (Elect.)
EHT Construction Division
OPTCL, Jharsuguda



Annexure- 611

ଜଙ୍ଗଲ, ପରିବେଶ ଓ ଜଳ ବାୟୁ ପରିବର୍ତ୍ତନ ବିଭାଗ, ଓଡ଼ିଶା ସରକାର

ଖଣ୍ଡାୟ ବନାୟକାରୀଙ୍କ କାର୍ଯ୍ୟାଳୟ ଝାରସୁଗୁଡ଼ା ବନଖଣ୍ଡ ।

ଇମେଲ.- dfo.jharsuguda@odisha.gov.in, ଦୂର ଭାଷ/ ଫା. ନଂ-୦୭୭୪୫-୨୯୫୦୪୦ ।

No. 159 /4F/FCA (Misc.),

Dated Jharsuguda the 09th Jan, 2023.

To,

The Deputy General Manager,
EHT Construction Division, OPTCL Jharsuguda.

Sub: - Proposal for diversion of 7.184 ha. of forest land for construction of 132KV SC Transmission Line from 132/33 KV DC Grid Sub-Station Brajrajnagar to RTSS Belpahar by OPTCL, EHT Construction Division, Jharsuguda under Jharsuguda Forest Division of Jharsuguda District.
(Proposal No.FP/OR/TRANS/33277/2018.)

Ref: - This Office Letter No.5264/4F(Misc.), dt.16.12.2020.

Sir,

With reference to the letters cited above on the captioned subject, this is to inform you that the revised financial outlay of Rs.1661259.00 as the wage rate has been revised from @ 308.00 to @ 333.00 per/ MD of the dwarf plantation species scheme over area 3.592 ha. The calculation of differential cost of Compensatory Afforestation Scheme as detailed below:

Name of the Item.	Cost already deposited as the wage rate of Rs. 308.00 Per/ MD.	Differential cost to be deposited as the wage rate of Rs. 333.00 Per/MD.
1	2	3
Dwarf plantation species (preferably medicinal plants)	1056020.00	605239.00


Hence, you are requested to deposit of amount Rs. 605239.00 (Rupees Six Lakh Five Thousand Two Hundred Thirty Nine) only towards the differential cost of dwarf plantation species scheme @333/- Per MD in the State CAMPA fund through e-portal. The evidence of depositing the amount may be forwarded to the undersigned for further needful action at this end.

Yours faithfully,


Divisional Forest Officer,
Jharsuguda Forest Division.

Memo No. 150 /Dated. 09.01.2023.

Copy forwarded to the Principal Chief Conservator of Forests, (Forest Diversion & Nodal Officer, FC Act), O/o the PCCF & HOFF, Odisha, Bhubaneswar/ Regional Chief Conservator of Forests, Sambalpur for favour of kind information & necessary action.


Divisional Forest Officer,
Jharsuguda Forest Division.

9. Cost structure of plantation, provision of funds and utilization.

A. ESTIMATE OF COST FOR 1.00 HA UNDER AR MODEL (1600 SEEDLINGS PER HA) Wage rate of Rs.333/day.

Sl. No.	Item of Works	Preferable period of	Person days	Labour Cost (in Rs.)	Material cost (in Rs.)	Total (in Rs.)
1	2	3	4	5	6	7
Previous Year (ADVANCE WORK)						
1	Nursery Cost (18 month old seedlings) @53.06 part (Rs.10.61 to be released) for 1760 old seedlings (1600 +160)	Nov-March	39.6	13,186.80	5,499.12	18,685.92
	Total:-		39.6	13,186.80	5,499.12	18,685.92
2	Monitoring & Supervision Charge 5% of Total Cost					934.30
	Total of Previous Year :-		39.6	13,186.80	5,499.12	19,620.22
Preparatory Operation (0th Year)						
3	Survey, Demarcation and Pillar Posting	Nov/Dec	2	666.00	0.00	666.00
4	Site Preparation	Nov/Dec	12	3,996.00	0.00	3,996.00
5	Pitting 45 cm cube size	Feb-March	64	21,312.00	0.00	21,312.00
6	Alignment & Stacking of Pits	Jan/Feb	2	666.00	0.00	666.00
7	Nursery Cost (1 yr. 6month old seedlings part @ 53.06/- part (Rs.36.14/-) to be released for 1760 old seedlings (1600 +160)	Jan-March	149.6	49,816.80	13,791.36	63,608.16
	Total :-		229.60	76,456.80	13,791.36	90,248.16
8	Monitoring & Supervision Charge 5% of Total Cost					4,512.4
	Total of 0th Year :-		229.60	76,456.80	13,791.36	94,760.57
Planting Operation (1st Year)						
9	Nursery Cost (1yr. 6month old seedlings part @53.06/- part (6.30/-) to be released for 1760 seedlings (1600+160)	April-July	30	9,990.00	1,108.80	11,098.80
10	Fencing to an average of 250 meters/ha @ 76.80/- per meter for Bamboo twigs and bamboo fencing.	May-June	38	12,654.00	8,560.00	21,214.00
10	Refilling of pits with excavated soil after breking of clods completely	June	8	2,664.00	0.00	2,664.00
11	Carriage and planting, casualty replacement & application of Insecticides, manure etc.	July/Aug	21	6,993.00	0.00	6,993.00
12	Cost of Insecticide and Fertilizer			0.00	0.00	0.00
(a)	NPK @50 gm/plant as Basal dose = 80 Kg @Rs.24/- per Kg = Rs.1,920.00	July/Aug		0.00	1,920.00	1,920.00
(b)	Urea @70 gm/plant in two subsequent doses @Rs.6/- per Kg = Rs.672.00	July/Aug		0.00	672.00	672.00
(c)	Granular Insecticide (Themet, Forate etc.) @5 gm/plant @Rs.80/- per Kg. = Rs.640.00	July/Aug		0.00	640.00	640.00
13	1st Weeding (Complete weeding)	Aug/Sept	7	2,331.00	0.00	2,331.00
14	Manuring Urea 35 gm/plant	Aug/Sept	5	1,665.00	0.00	1,665.00
15	2nd Weeding (Complete weeding)	Sept/Oct	5	1,665.00	0.00	1,665.00
16	Soil Working (50 cms radius around plants)	Sept/Oct	7	2,331.00	0.00	2,331.00
17	Soil conservation measures in form of Staggered trenches of dimension 2 m x 0.5 m x 0.5 m @ 30 Nos. per Ha	Sept/Oct	10	3,330.00	0.00	3,330.00
18	Fire line tracing & inspection path	Feb/March	3	999.00	0.00	999.00
19	Watch and ward.	Aug-March	7	2,331.00	0.00	2,331.00
	Total :-		141	46,953.00	12,900.80	59,853.80

Sl. No.	Item of Works	Preferable period of	Person days	Labour Cost (in Rs.)	Material cost(in Rs.)	Total (in Rs.)
1	2	3	4	5	6	7
20	Monitoring & Supervision Charge 5% of Total Cost			0.00	0.00	2,992.69
	Total of 1st Year		141	46,953.00	12,900.80	62,846.49

Maintenance Operation (2nd Year)

21	Casualty Replacement(10%) including cost of seeding, carriage @Rs.53.049 " per seedings"	July/Aug	4	1,332.00	8,487.84	9,819.84
22	Weeding (Complete Weeding)	Sept/Oct	6	1,998.00	0.00	1,998.00
23	Cost of Fertilizer (NPK @70 gm/plant) (Rs.24/- per kg& Insecticide @ 5gms/plant for 160 plants 800 gms @ Rs.80/- per kg)	Sept/Oct	0	0.00	2,752.00	2,752.00
	Repari and maintenance of Bamboo fence including material cost	May-June	20	6,660.00	5,080.00	11,740.00
24	Soil Working (50 cms radius around plants)	Oct/Nov	7	2,331.00	0.00	2,331.00
25	Application of Fertilizer & insecticide	Sept/Oct	4	1,332.00	0.00	1,332.00
26	Fireline Tracing (2 mtr wide fireline over 400 mtr long)	Feb/March	3	999.00	0.00	999.00
27	Watch and ward (Whole year)	Apr-March	15	4,995.00	0.00	4,995.00
	Total :-		59	19,647.00	16,319.84	35,966.84
28	Monitoring & Supervision Charge 5% of Total Cost					1,798.34
	Total of 2nd Year:-		59	19,647.00	16,319.84	37,765.18

Maintenance Operation (3rd Year)

29	Complete weeding and application of Fertilizer	Aug/Sept	7	2,331.00	0.00	2,331.00
30	Cost of Fertilizer (NPK @50 gm/plant @Rs.24/- per Kg.)			0.00	1,920.00	1,920.00
	Repari and maintenance of Bamboo fence including material cost	Sept/Oct	20	6,660.00	1,000.00	7,660.00
31	Soil Working (50 cms radius around plants) & application of fertilizer	Oct/Nov	7	2,331.00	0.00	2,331.00
32	Fireline Tracing (2 mtr wide fireline over 400 mtr long) & cultural operation	Feb/March	3	999.00	0.00	999.00
33	Watch and ward (Whole year)	Apr-March	15	4,995.00	0.00	4,995.00
	Total :-		52	17,316.00	2,920.00	20,236.00
34	Monitoring & Supervision Charge 5% of Total Cost					1,011.80
	Total of 3rd Year		52	17,316.00	2,920.00	21,247.80

Maintenance Operation (4th Year)

35	Fireline Tracing (2 mtr wide fireline over 400 mtr long) & cultural operation	Feb/March	3	999.00	0.00	999.00
36	Watch and ward (Whole year)	Apr-March	15	4,995.00	0.00	4,995.00
	Total :-		18	5,994.00	0.00	5,994.00
37	Monitoring & Supervision Charge 5% of Total Cost					299.70
	Total of 4th Year		18	5,994.00	0.00	6,293.70

Maintenance Operation (5th Year)

38	Fireline Tracing (2 mtr wide fireline over 400 mtr long) & cultural operation	Feb/March	3	999.00	0.00	999.00
39	Watch and ward (Whole year)	Apr-March	15	4,995.00	0.00	4,995.00

Sl. No.	Item of Works	Preferable period of	Person days	Labour Cost (In Rs.)	Material cost(In Rs.)	Total (In Rs.)
1	2	3	4	5	6	7
	Total :-		18	5,994.00	0.00	5,994.00
40	Monitoring & Supervision Charge 5% of Total Cost					299.70
	Total of 5 th Year		18	5,994.00	0.00	6,293.70

Maintenance Operation (6th Year)

41	Fireline Tracing (2 mtr wide fireline over 400 mtr long) & cultural operation	Feb/March	3	999.00	0.00	999.00
42	Watch and ward (Whole year)	Apr-March	15	4,995.00	0.00	4,995.00
	Total :-		18	5,994.00	0.00	5,994.00
43	Monitoring & Supervision Charge 5% of Total Cost					299.70
	Total of 6 th Year		18	5,994.00	0.00	6,293.70

Maintenance Operation (7th Year)

44	Fireline Tracing (2 mtr wide fireline over 400 mtr long) & cultural operation	Feb/March	3	999.00	0.00	999.00
45	Watch and ward (Whole year)	Apr-March	15	4,995.00	0.00	4,995.00
	Total :-		18	5,994.00	0.00	5,994.00
46	Monitoring & Supervision Charge 5% of Total Cost					299.70
	Total of 7 th Year		18	5,994.00	0.00	6,293.70

Maintenance Operation (8th Year)

47	Fireline Tracing (2 mtr wide fireline over 400 mtr long) & cultural operation	Feb/March	3	999.00	0.00	999.00
48	Watch and ward (Whole year)	Apr-March	15	4,995.00	0.00	4,995.00
	Total :-		18	5,994.00	0.00	5,994.00
49	Monitoring & Supervision Charge 5% of Total Cost					299.70
	Total of 8 th Year		18	5,994.00	0.00	6,293.70

Maintenance Operation (9th Year)

50	Fireline Tracing (2 mtr wide fireline over 400 mtr long) & cultural operation	Feb/March	3	999.00	0.00	999.00
51	Watch and ward (Whole year)	Apr-March	15	4,995.00	0.00	4,995.00
	Total :-		18	5,994.00	0.00	5,994.00
52	Monitoring & Supervision Charge 5% of Total Cost					299.70
	Total of 9 th Year		18	5,994.00	0.00	6,293.70

Maintenance Operation (10th Year)

53	Fireline Tracing (2 mtr wide fireline over 400 mtr long) & cultural operation	Feb/March	3	999.00	0.00	999.00
54	Watch and ward (Whole year)	Apr-March	15	4,995.00	0.00	4,995.00
	Total :-		18	5,994.00	0.00	5,994.00
55	Monitoring & Supervision Charge 5% of Total Cost					299.70
	Total of 10 th Year		18	5,994.00	0.00	6,293.70
	G.Total:-		647.20	215,517.60	51,431.12	280,296.16

Sl. No.	Item of Works	Preferable period of	Person days	Labour Cost (In Rs.)	Material cost(In Rs.)	Total (In Rs.)
1	2	3	4	5	6	7

TOTAL COST FOR 1 HA.


Year	No. of MD	Labour Cost	Material Cost	5% Monitoring & Supervision Charges	Total
Prevolus Year (ADVANCE WORK)	39.6	13,186.80	5,499.12	934.30	19,620.22
0 th Year	229.6	76,456.80	13,791.36	4,512.41	94,760.57
1 st Year	141	46,953.00	12,900.80	2,992.69	62,846.49
2 nd Year	59	19,647.00	16,319.84	1,798.34	37,765.18
3 rd Year	52	17,316.00	2,920.00	1,011.80	21,247.80
4 th Year	18	5,994.00	0.00	299.70	6,293.70
5 th Year	18	5,994.00	0.00	299.70	6,293.70
6 th Year	18	5,994.00	0.00	299.70	6,293.70
7 th Year	18	5,994.00	0.00	299.70	6,293.70
8 th Year	18	5,994.00	0.00	299.70	6,293.70
9 th Year	18	5,994.00	0.00	299.70	6,293.70
10 th Year	18	5,994.00	0.00	299.70	6,293.70
TOTAL:-	647.2	215,517.60	51,431.12	13,347.44	280,296.16

For total of 3.592 ha total cost of dwarf plantation will be Rs.=3.592 ha. x 280296.16 =1006823.79

10 TOTAL FINANCIAL OUTLAY OF THE DWARF PLANTATION SCHEME.

1	Cost of Dwarf Plantation	3.592 Ha. X 280296.16	1006823.79
2	Soil Moisture Coservation	25% of the Plantation Cost	251705.95
3	Entry Point Activities	20% of the Plantation Cost	201364.76
4	Escalation	20% of the entire cost of plantation cost	201364.76
	Total:		1661259.26 or 1661259.00

(Rupees Sixteen Lakh Sixty One Thousand Two Hundred Fifty Nine) Only.


 Divisional Forest Officer,
 Bharsuguda Forest Division.

AGENCY COPY

यूनियन बैंक ऑफ इंडिया  Union Bank of India

NEFT / RTGS CHALLAN for CAMPA Funds

Date : 22-06-2023

Agency Name.	OPTCL
Application No.	6433277886
MoEF/SG File No.	5-ORC406/2020-BHU
Location.	ORRISA
Address.	EHT (Construction) Division, OPTCL, JharsugudaJharsuguda
Amount(in Rs)	605239/-

Amount in Words : Six Lakh Five Thousand Two Hundred and Thirty-Nine Rupees Only

NEFT/RTGS to be made as per following details;

Beneficiary Name:	ORRISA CAMPA
IFSC Code:	UBIN0996335
Pay to Account No.	150826433277886 Valid only for this challan amount.
Bank Name & Address:	Union Bank Of India FCS Centre, 21/1, III Floor, Jelitta Towers, Mission Road, Bengaluru-560027

- This Challan is strictly to be used for making payment to CAMPA by NEFT/RTGS only

BANK COPY

यूनियन बैंक ऑफ इंडिया  Union Bank of India

NEFT / RTGS CHALLAN for CAMPA Funds

Date : 22-06-2023

Agency Name.	OPTCL
Application No.	6433277886
MoEF/SG File No.	5-ORC406/2020-BHU
Location.	ORRISA
Address:	EHT (Construction) Division, OPTCL, Jharsuguda Jharsuguda
Amount(in Rs)	605239/-


Amount in Words : Six Lakh Five Thousand Two Hundred and Thirty-Nine Rupees Only

NEFT/RTGS to be made as per following details;

Beneficiary Name:	ORRISA CAMPA
IFSC Code:	UBIN0996335
Pay to Account No.	150826433277886 Valid only for this challan amount.
Bank Name & Address:	Union Bank Of India FCS Centre, 21/1, III Floor, Jelitta Towers, Mission Road, Bengaluru-560027

- This Challan is strictly to be used for making payment to CAMPA by NEFT/RTGS only

Note: After making the required payment through challan, if the payment status has not been updated even after 7 working days, then kindly mail a copy of your challan with transaction date and reference id to Email: fcsblr@unionbankofindia.bank, epurse@unionbankofindia.bank, ubin0903710@unionbankofindia.bank


Dy. General Manager (Elect.)
EHT Construction Division
OPTCL, Jharsuguda



ଓଡ଼ିଶା ବିଦ୍ୟୁତ୍ ଶକ୍ତି ସଂଚାରଣ ନିଗମ ଲିଡ.
ODISHA POWER TRANSMISSION CORPORATION LIMITED

(A Government of Odisha Undertaking)

E.H.T. (C) DIVISION, JHARSUGUDA

AT-Budhipadar, PO: H.Katapali, Dist-Jharsuguda-768202

E-mail: ehhc.div.jsq@optcl.co.in

Annexure - H

Undertaking for the Stipulated Conditions No (2 xi) of Stage-I Forest Clearance.

I, Sri Santosh Kumar Mahanto, Deputy General Manager (Electrical), EHT Construction Division, OPTCL Jharsuguda and Authorized Signatory do hereby undertake to comply with the guidelines for laying transmission lines through forest areas issued by Ministry vide letter No. 7-25/2012-FC dated 05.05.2014 and 19.11.2014.


23/11/23

(Santosh Kumar Mahanto)

Dy. General Manager (Electrical),
EHT (C) Division, OPTCL, Jharsuguda
Authorized Signatory

Dy. General Manager (Elect.)
EHT Construction Division
OPTCL, Jharsuguda



Divisional Forest Officer
Jharsuguda Forest Division



ଓଡ଼ିଶା ବିଦ୍ୟୁତ୍ ଶକ୍ତି ସଂଚାରଣ ନିଗମ ଲି.ଓ. ODISHA POWER TRANSMISSION CORPORATION LIMITED

(A Government of Odisha Undertaking)

E.H.T. (C) DIVISION, JHARSUGUDA

AT-Budhipadar, PO: H.Katapali, Dist-Jharsuguda-768202

E-mail: ehhc.div.jsq@optcl.co.in

Annexure – H-I

Undertaking for the Stipulated Conditions No (xii) of Stage-I Forest Clearance.

I, Sri Santosh Kumar Mahanto, Deputy General Manager (Electrical), EHT Construction Division, OPTCL Jharsuguda and Authorized Signatory do hereby undertake that OPTCL does not require Environmental Clearance as per EIA Notification 2006.

Santosh Kumar Mahanto
23/11/23

(Santosh Kumar Mahanto)
Dy. General Manager (Electrical),
EHT (C) Division, OPTCL, Jharsuguda
Authorized Signatory

Dy.General Manager (Elect.)
EHT Construction Division
OPTCL, Jharsuguda

Abel

Divisional Forest Officer
Jharsuguda Forest Division



ଓଡ଼ିଶା ବିଦ୍ୟୁତ୍ ଶକ୍ତି ସଂଚାରଣ ନିଗମ ଲି.ଟି.
ODISHA POWER TRANSMISSION CORPORATION LIMITED

(A Government of Odisha Undertaking)

E.H.T. (C) DIVISION, JHARSUGUDA


AT-Budhipadar, PO: H.Katapali, Dist-Jharsuguda-768202

E-mail: ehhc.div.jsg@optcl.co.in

Annexure - I

Undertaking for the Stipulated Conditions No (2 xiii) of Stage-I Forest Clearance.

I, Sri Santosh Kumar Mahanto, Deputy General Manager (Electrical), EHT Construction Division, OPTCL Jharsuguda and Authorized Signatory do hereby undertake that the layout plan of the proposed forest land shall not be changed without the prior approval of Central Government.


25/11/23

(Santosh Kumar Mahanto)
Dy. General Manager (Electrical),
EHT (C) Division, OPTCL, Jharsuguda
Authorized Signatory

Dy.General Manager (Elect.)
EHT Construction Division
OPTCL, Jharsuguda


Divisional Forest Officer
Jharsuguda Forest Division



ଓଡ଼ିଶା ବିଦ୍ୟୁତ୍ ଶକ୍ତି ସଂଚାରଣ ନିଗମ ଲି.ଓ.
ODISHA POWER TRANSMISSION CORPORATION LIMITED

(A Government of Odisha Undertaking)

E.H.T. (C) DIVISION, JHARSUGUDA


AT-Budhipadar, PO: H.Katapali, Dist-Jharsuguda-768202

E-mail: ehhc.div.jsq@optcl.co.in

Annexure - J

Undertaking for the Stipulated Conditions No (2 xiv) of Stage-I Forest Clearance.

I, Sri Santosh Kumar Mahanto, Deputy General Manager (Electrical), EHT Construction Division, OPTCL Jharsuguda and Authorized Signatory do hereby undertake that no labour camp shall be established on the forest land, proposed to be diverted.


23/11/23

(Santosh Kumar Mahanto)
Dy. General Manager (Electrical),
EHT (C) Division, OPTCL, Jharsuguda
Authorized Signatory

Dy.General Manager (Elect.)
EHT Construction Division
OPTCL, Jharsuguda


Divisional Forest Officer
Jharsuguda Forest Division



ଓଡ଼ିଶା ବିଦ୍ୟୁତ୍ ଶକ୍ତି ସଂଚାରଣ ନିଗମ ଲି.ଓ.
ODISHA POWER TRANSMISSION CORPORATION LIMITED

(A Government of Odisha Undertaking)

E.H.T. (C) DIVISION, JHARSUGUDA

AT-Budhipadar, PO: H.Katapali, Dist-Jharsuguda-768202

E-mail: ehhc.div.js@optcl.co.in

Annexure - K

Undertaking for the Stipulated Conditions No (2 xv) of Stage-I Forest Clearance.

I, Sri Santosh Kumar Mahanto, Deputy General Manager (Electrical), EHT Construction Division, OPTCL Jharsuguda and Authorized Signatory do hereby undertake that if required, sufficient firewood, preferably alternate fuels shall be provided to the labourers after purchasing the same from the state Forest Department or Forest Development Corporation or any other legal source of alternate fuel

Santosh Kumar Mahanto
22/11/23

(Santosh Kumar Mahanto)
Dy. General Manager (Electrical),
EHT (C) Division, OPTCL, Jharsuguda
Authorized Signatory

Abhishek

Divisional Forest Officer
Jharsuguda Forest Division

Dy. General Manager (Elect.)
EHT Construction Division
OPTCL, Jharsuguda



**ଓଡ଼ିଶା ବିଦ୍ୟୁତ୍ ଶକ୍ତି ସଂଚାରଣ ନିଗମ ଲି.ଟି.
ODISHA POWER TRANSMISSION CORPORATION LIMITED**

(A Government of Odisha Undertaking)

E.H.T. (C) DIVISION, JHARSUGUDA

AT-Budhipadar, PO: H.Katapali, Dist-Jharsuguda-768202

E-mail: ehhc.div.jsg@optcl.co.in

Annexure - L

Undertaking for the Stipulated Conditions No (2 xvi) of Stage-I Forest Clearance.


I, Sri Santosh Kumar Mahanto, Deputy General Manager (Electrical), EHT Construction Division, OPTCL Jharsuguda and Authorized Signatory do hereby undertake to not to fell any tree or damage forest growth in the surrounding forest area in any manner, while executing the works.

Santosh Kumar Mahanto
23/11/23

(Santosh Kumar Mahanto)
Dy. General Manager (Electrical),
EHT (C) Division, OPTCL, Jharsuguda
Authorized Signatory

Dy. General Manager (Elect.)
EHT Construction Division
OPTCL, Jharsuguda

B. Bell
Divisional Forest Officer
Jharsuguda Forest Division



**ଓଡ଼ିଶା ବିଦ୍ୟୁତ୍ ଶକ୍ତି ସଂଚାରଣ ନିଗମ ଲି.ଟି.
ODISHA POWER TRANSMISSION CORPORATION LIMITED**

(A Government of Odisha Undertaking)

E.H.T. (C) DIVISION, JHARSUGUDA

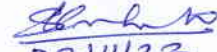
AT-Budhipadar, PO: H.Katapali, Dist-Jharsuguda-768202

E-mail: ehhc.div.jsq@optcl.co.in

Annexure – L-I

Undertaking for the Stipulated Conditions No (xvii) of Stage-I Forest Clearance.

I Sri Santosh Kumar Mahanto, Deputy General Manager (Electrical), EHT Construction Division, OPTCL Jharsuguda and Authorized Signatory do hereby undertake that, the boundary of the forest land has already demarcated on ground at the project cost, by erecting four feet high reinforced cement concrete pillars, each inscribed with its serial number, distance from pillar to pillar and GPS co-ordinates.


23/11/23

(Santosh Kumar Mahanto)

Dy. General Manager (Electrical),
EHT (C) Division, OPTCL, Jharsuguda

Authorized Signatory

Dy.General Manager (Elect.)

EHT Construction Division

OPTCL, Jharsuguda


Divisional Forest Officer
Jharsuguda Forest Division

DGPS CO-ORDINATES AND DISTANCE FROM PILLAR TO PILLAR WITH FORWARD BEARING AND BACKWARD BEARING

BRAJARAJNAGAR UNIT - 2, SHEET-8, Patch - 1											
Sl. No.	PILLAR No.	Geo - Co-ordinates		Distance Between	Distance in Meter	FORWARD BEARING			BACKWARD BEARING		
		Latitude	Longitude			DEGREE	MIUNITE	SECOND	DEGREE	MIUNITE	SECOND
1	1	83°55'50.93976"	21°50'21.97392"		0	0	0	0	0	0	0
2	2	83°55'50.95812"	21°50'22.93440"	1 to 2	29.580	2	10	26	182	10	26
3	3	83°55'51.50064"	21°50'23.24724"	2 to 3	18.325	59	28	24	239	28	24
4	4	83°55'51.71448"	21°50'23.20332"	3 to 4	6.285	103	30	28	283	30	28
5	5	83°55'51.88944"	21°50'22.51248"	4 to 5	21.855	167	50	21	347	50	21
6	1	83°55'50.93976"	21°50'21.97392"	5 to 1	31.938	239	51	57	59	51	57

BRAJARAJNAGAR UNIT - 2, SHEET-8, Patch - 2											
Sl. No.	PILLAR No.	Geo - Co-ordinates		Distance Between	Distance in Meter	FORWARD BEARING			BACKWARD BEARING		
		Latitude	Longitude			DEGREE	MIUNITE	SECOND	DEGREE	MIUNITE	SECOND
1	6	83°55'52.15512"	21°50'23.62380"		0	0	0	0	0	0	0
2	7	83°55'53.04396"	21°50'23.38296"	6 to 7	26.599	107	20	44	287	20	44
3	8	83°55'53.29128"	21°50'24.27288"	7 to 8	28.311	15	41	30	195	41	30
4	6	83°55'52.15512"	21°50'23.62380"	8 to 6	38.282	239	40	48	59	40	48

BRAJARAJNAGAR UNIT - 3, SHEET-6, Patch - 1											
Sl. No.	PILLAR No.	Geo - Co-ordinates		Distance Between	Distance in Meter	FORWARD BEARING			BACKWARD BEARING		
		Latitude	Longitude			DEGREE	MIUNITE	SECOND	DEGREE	MIUNITE	SECOND
1	1	83°53'45.55615"	21° 50'44.00781"		0	0	0	0	0	0	0
2	2	83°53'46.98077"	21° 50'44.01411"	1 to 2	40.910	88	37	41	268	37	41
3	3	83°53' 46.91102"	21° 50'43.58111"	2 to 3	13.482	187	21	59	7	21	59
4	4	83°53'36.88755"	21°50'39.38071"	3 to 4	315.710	244	45	2	64	45	2
5	5	83°53'36.79057"	21°50'40.37145"	4 to 5	30.622	353	42	2	173	42	2
6	1	83°53'45.55615"	21° 50'44.00781"	5 to 1	275.627	64	58	6	244	58	6

Abut
Divisional Forest Officer
Jharsuguda Forest Division

12/18/23
Dy. General Manager (Elect.)
EHT Construction Division
OPTCL, Jharsuguda

BRAJARAJNAGAR UNIT - 3, SHEET-5, Patch -1											
SL No.	PILLAR No.	Latitude	Longitude	Distance Between	Distance in Meter	FORWARD BEARING			BACKWARD BEARING		
						DEGREE	MIUNITE	SECOND	DEGREE	MIUNITE	SECOND
1	1	83°54'20.34395"	21°50'56.85411"		0.000	0	0	0	0	0	0
2	11	83°54'20.35033"	21°50'57.83921"	1-11	30.322	359	15	46.917	179	15	46.917
3	3	83°54'17.80380"	21°50'56.68841"	11-3	81.296	63	5	14.256	243	5	14.256
4	2	83°54'17.76455"	21°50'56.85810"	3-2	5.344	346	43	32.569	166	43	32.569
5	4	83°54'18.31313"	21°50'56.42420"	2-4	20.661	309	11	29.950	166	11	29.950
6	5	83°54'17.02225"	21°50'56.09378"	4-5	38.462	73	35	12.613	166	35	12.613
7	6	83°54'15.56048"	21°50'55.70300"	5-6	43.692	72	56	19.076	166	56	19.076
8	7	83°54'15.16727"	21°50'55.84264"	6-7	12.089	289	44	42.023	166	44	42.023
9	8	83°53'47.99296"	21°50'44.00006"	7-8	861.742	63	53	45.874	166	53	45.874
10	9	83°53'46.88585"	21°50'43.95481"	8-9	31.843	86	24	54.892	166	24	54.892
11	10	83°53'45.56231"	21°50'43.88937"	9-10	38.086	85	53	22.261	166	53	22.261
12	1	83°54'20.34395"	21°50'56.85411"	10-1	1076.170	67	9	15.409	166	9	15.409

BRAJARAJNAGAR UNIT-3, SHEET-10, Patch - 1											
Sl. No.	PILLAR No.	Geo - Co-ordinates		Distance Between	Distance in Meter	FORWARD BEARING			BACKWARD BEARING		
		Latitude	Longitude			DEGREE	MIUNITE	SECOND	DEGREE	MIUNITE	SECOND
1	1	83°54'46.95038"	21°51'08.01489"		0	0	0	0	0	0	0
2	2	83°54'46.63743"	21°51'06.96091"	1-2	33.665	14	24	30.872	194	24	30.872
3	4	83°54'45.34225"	21°51'06.54130"	2-4	39.394	69	46	33.868	249	46	33.868
4	3	83°54'45.59408"	21°51'07.59651"	4-3	33.275	11	28	31.440	191	28	31.440
5	1	83°54'46.95038"	21°51'08.01489"	3-1	41.046	70	37	45.079	250	37	45.079

Bert
Divisional Forest Officer
Jharsuguda Forest Division

Shankar
12/10/23
Dy. General Manager (Elect.)
EHT Construction Division
OPTCL, Jharsuguda

BRAJARAJNAGAR UNIT-3, SHEET-10, Patch - 2											
Sl. No.	PILLAR No.	Geo Co-ordinates		Distance Between	Distance in Meter	FORWARD BEARING			BACKWARD BEARING		
		Latitude	Longitude			DEGREE	MIUNITE	SECOND	DEGREE	MIUNITE	SECOND
1	5	83°54'38.27265"	21°51'04.80434"		0	0	0	0	0	0	0
2	6	83°54'38.26200"	21°51'04.24954"	5-6	17.080	359	56	34.701	179	56	34.701
3	8	83°54'38.41063"	21°51'03.91349"	6-8	11.190	336	28	38.436	156	28	38.436
4	7	83°54'38.45084"	21°51'04.17631"	8-7	8.171	7	2	38.857	187	2	38.857
5	11	83°54'33.84225"	21°51'02.11166"	7-11	146.884	63	16	48.771	243	16	48.771
6	9	83°54'33.64877"	21°51'03.00883"	11-9	28.169	347	31	59.468	167	31	59.468
7	10	83°54'33.79329"	21°51'02.99974"	9-10	4.162	272	46	5.591	94	46	5.591
8	5	83°54'38.27265"	21°51'04.80434"	10-5	140.186	65	34	25.084	245	34	25.084

BRAJARAJNAGAR UNIT-3, SHEET-10, Patch - 3											
Sl. No.	PILLAR No.	Geo-Co-ordinates		Distance Between	Distance in Meter	FORWARD BEARING			BACKWARD BEARING		
		Latitude	Longitude			DEGREE	MIUNITE	SECOND	DEGREE	MIUNITE	SECOND
1	12	83°54'31.70032"	21°51'02.26478"		0.000	0	0	0	0	0	0
2	14	83°54'31.83060"	21°51'01.91464"	12-14	11.408	339	45	49.431	159	45	49.431
3	13	83°54'31.76843"	21°51'01.31644"	14-13	18.499	4	27	29.987	184	27	29.987
4	15	83°54'20.34395"	21°50'56.85411"	13-15	355.852	66	12	46.593	246	12	46.593
5	16	83°54'20.35033"	21°50'57.83921"	15-16	30.322	359	15	46.917	179	15	46.917
6	12	83°54'31.70032"	21°51'02.26478"	16-12	353.442	66	14	53.914	246	14	53.914

BRAJARAJNAGAR UNIT-3, SHEET-16, Patch - 1											
Sl. No.	PILLAR No.	Geo-Co-ordinates		Distance Between	Distance in Meter	FORWARD BEARING			BACKWARD BEARING		
		Latitude	Longitude			DEGREE	MIUNITE	SECOND	DEGREE	MIUNITE	SECOND
1	1	83°55'10.53444"	21°51'06.00624"		0.000	0	0	0	0	0	0
2	2	83°55'10.53876"	21°51'06.80256"	1-2	24.505	359	12	34.916	179	12	34.916
3	3	83°55'10.29360"	21°51'06.89076"	2-3	7.557	289	58	45.192	109	58	45.192
4	4	83°55'10.28352"	21°51'06.73956"	3-4	4.668	2	21	26.384	182	21	26.384
5	5	83°55'10.10100"	21°51'06.68052"	4-5	5.554	69	50	32.601	249	50	32.601
6	1	83°55'10.53444"	21°51'06.00624"	5-1	24.198	327	56	10.096	147	56	10.096

Abet
 Divisional Forest Officer
 Jharsuguda Forest Division

Dr. Anwar
 Dy. General Manager (Elect.)
 EHT Construction Division
 OPTCL, Jharsuguda

BRAJARAJNAGAR UNIT-3, SHEET-16, Patch - 2												
Sl. No.	PILLAR No.	Geo-Co-ordinates		Distance Between	Distance in Meter	FORWARD BEARING			BACKWARD BEARING			
		Latitude	Longitude			DEGREE	MIUNITE	SECOND	DEGREE	MIUNITE	SECOND	
1	6	83°55'19.18776"	21°50'52.32444"		0.000	0	0	0	0	0	0	
2	7	83°55'19.64028"	21°50'52.41084"	6-7	13.266	77	20	32.530	257	20	32.530	
3	8	83°55'19.51176"	21°50'52.84356"	7-8	13.828	343	26	25.655	163	26	25.655	
4	9	83°55'19.50960"	21°50'53.11140"	8-9	8.240	358	29	2.281	178	29	2.281	
5	10	83°55'19.83972"	21°50'53.13336"	9-10	9.512	84	49	50.368	264	49	50.368	
6	11	83°55'23.50488"	21°50'47.40180"	10-11	205.467	328	4	34.635	148	4	34.635	
7	12	83°55'32.09556"	21°50'45.01572"	11-12	257.546	285	28	41.791	105	28	41.791	
8	13	83°55'30.58176"	21°50'44.90628"	12-13	43.626	84	28	50.610	264	28	50.610	
9	14	83°55'30.67284"	21°50'44.51964"	13-14	12.192	346	31	11.952	166	31	11.952	
10	15	83°55'22.76976"	21°50'46.68720"	14-15	236.695	285	17	5.506	105	17	5.506	
11	16	83°55'22.49400"	21°50'47.13432"	15-16	15.884	328	57	25.414	148	57	25.414	
12	17	83°55'21.48708"	21°50'49.52472"	16-17	79.054	337	26	44.514	157	26	44.514	
13	18	83°55'21.09900"	21°50'49.36632"	17-18	12.174	65	19	38.688	245	19	38.688	
14	6	83°55'19.18776"	21°50'52.32444"	18-6	106.325	327	48	59.865	147	48	59.865	

Abut
Divisional Forest Officer
Jharsuguda Forest Division

12/10/23
Dy. General Manager (Elect.)
EHT Construction Division
OPTCL, Jharsuguda

DGPS CO-ORDINATES AND DISTANCE FROM PILLAR TO PILLAR WITH FORWARD BEARING AND BACKWARD BEARING

BELPAHAR, SHEET-2, Patch - 1										
Sl. No.	PILLAR No.	Geo - Co-ordinates		Distance Between	Distance in Meter	FORWARD BEARING		BACKWARD BEARING		
		Latitude	Longitude			DEGREE	MIUNITE	DEGREE	MIUNITE	SECOND
1	1	83°51'16.65180"	21°50'09.32892"		0	0	0	0	0	0
2	2	83°51'17.34588"	21°50'10.36572"	1 to 2	37.635	30	56	210	56	32
3	3	83°51'17.87652"	21°50'10.37256"	2 to 3	15.248	88	9	268	9	3
4	4	83°51'16.88328"	21°50'09.33108"	3 to 4	42.926	220	37	40	37	3
5	1	83°51'16.65180"	21°50'09.32892"	4 to 1	6.649	268	23	88	23	18

BELPAHAR, SHEET-2, Patch - 2										
Sl. No.	PILLAR No.	Geo - Co-ordinates		Distance Between	Distance in Meter	FORWARD BEARING		BACKWARD BEARING		
		Latitude	Longitude			DEGREE	MIUNITE	DEGREE	MIUNITE	SECOND
1	5	83°51'52.95924"	21°50'02.20344"		0	0	0	0	0	0
2	6	83°51'52.83072"	21°50'01.80564"	5 to 6	12.786	195	42	15	42	1
3	7	83°51'53.35524"	21°50'01.73076"	6 to 7	15.253	97	37	277	37	58
4	8	83°51'53.47980"	21°50'00.95748"	7 to 8	24.066	170	22	350	22	46
5	9	83°51'57.48120"	21°50'00.29400"	8 to 9	116.780	99	0	279	0	24
6	10	83°51'57.90600"	21°50'01.19544"	9 to 10	30.315	22	41	202	41	33
7	11	83°51'57.75156"	21°50'01.40388"	10 to 11	7.797	324	14	144	14	49
8	5	83°51'52.95924"	21°50'02.20344"	11 to 5	139.907	279	4	99	4	3

BELPAHAR, SHEET-2, Patch - 3										
Sl. No.	PILLAR No.	Geo - Co-ordinates		Distance Between	Distance in Meter	FORWARD BEARING		BACKWARD BEARING		
		Latitude	Longitude			DEGREE	MIUNITE	DEGREE	MIUNITE	SECOND
1	12	83°51'58.39488"	21°50'01.29624"		0	0	0	0	0	0
2	13	83°51'58.29948"	21°50'00.15828"	12 to 13	35.138	183	24	3	24	36
3	14	83°51'59.47740"	21°49'59.96280"	13 to 14	34.385	99	0	279	0	24
4	15	83°51'59.73516"	21°50'00.56580"	14 to 15	19.980	20	40	200	40	28
5	16	83°52'00.08796"	21°50'01.01364"	15 to 16	17.120	35	16	215	16	29
6	12	83°51'58.39488"	21°50'01.29624"	16 to 12	49.430	279	3	99	3	59


 Divisional Forest Officer
 Jharsuguda Forest Division


 Dy. General Manager (Elect.)
 EHT Construction Division
 OPTCL, Jharsuguda

BELPAHAR, SHEET-2, Patch - 4

Sl. No.	PILLAR No.	Geo - Co-ordinates		Distance Between	Distance in Meter	FORWARD BEARING			BACKWARD BEARING		
		Latitude	Longitude			DEGREE	MIUNITE	SECOND	DEGREE	MIUNITE	SECOND
1	17	83°52'02.00244"	21°49'59.53116"		0	0	0	0	0	0	0
2	18	83°52'02.10360"	21°49'59.99628"	17 to 18	14.607	10	25	0	190	25	0
3	19	83°52'02.74080"	21°50'00.17088"	18 to 19	19.089	72	33	59	252	33	59
4	20	83°52'03.29088"	21°50'00.09888"	19 to 20	15.958	96	54	37	276	54	37
5	21	83°52'03.46512"	21°50'00.37536"	20 to 21	9.876	29	27	5	209	27	5
6	22	83°52'04.37448"	21°50'00.19320"	21 to 22	26.724	101	2	51	281	2	51
7	23	83°52'04.51416"	21°49'59.93976"	22 to 23	8.773	151	45	8	331	45	8
8	24	83°52'04.83780"	21°49'59.68776"	23 to 24	12.110	128	43	29	308	43	29
9	25	83°52'05.30040"	21°49'59.67228"	24 to 25	13.301	90	58	40	270	58	40
10	26	83°52'05.63664"	21°49'59.94012"	25 to 26	12.701	48	28	10	228	28	10
11	27	83°52'05.94192"	21°49'59.87892"	26 to 27	8.975	101	2	54	281	2	54
12	28	83°52'05.16216"	21°49'58.98144"	27 to 28	35.570	217	59	16	37	59	16
13	17	83°52'02.00244"	21°49'59.53116"	28 to 17	92.366	279	29	4	99	29	4

BELPAHAR, SHEET-2, Patch - 5

Sl. No.	PILLAR No.	Geo - Co-ordinates		Distance Between	Distance in Meter	FORWARD BEARING			BACKWARD BEARING		
		Latitude	Longitude			DEGREE	MIUNITE	SECOND	DEGREE	MIUNITE	SECOND
1	29	83°52'16.16484"	21°49'59.43648"		0	0	0	0	0	0	0
2	30	83°52'16.86684"	21°49'59.23416"	29 to 30	21.103	286	5	47.166	106	5	47.166
3	31	83°52'17.70060"	21°49'59.56896"	30 to 31	26.084	65	39	13.206	245	39	13.206
4	29	83°52'16.16484"	21°49'59.43648"	31 to 29	44.312	83	38	55.215	263	38	55.215

BELPAHAR, SHEET-2, Patch - 6

Sl. No.	PILLAR No.	Geo - Co-ordinates		Distance Between	Distance in Meter	FORWARD BEARING			BACKWARD BEARING		
		Latitude	Longitude			DEGREE	MIUNITE	SECOND	DEGREE	MIUNITE	SECOND
1	32	83°52'21.77292"	21°50'00.07728"		0	0	0	0	0	0	0
2	33	83°52'23.06172"	21°49'59.95380"	32 to 33	37.228	274	47	36.778	94	47	36.778
3	34	83°52'23.19924"	21°50'00.29148"	33 to 34	11.117	19	44	49.507	199	44	49.507
4	32	83°52'21.77292"	21°50'00.07728"	34 to 32	41.510	79	47	54.106	259	47	54.106

Abhishek
Divisional Forest Officer
Jharsuguda Forest Division

Shankar
Dy. General Manager (Elect.)
EHT Construction Division
OPTCL, Jharsuguda

BELPAHAR, SHEET-2, Patch - 7

Sl. No.	PILLAR No.	Geo - Co-ordinates		Distance Between	Distance in Meter	FORWARD BEARING			BACKWARD BEARING		
		Latitude	Longitude			DEGREE	MIUNITE	SECOND	DEGREE	MIUNITE	SECOND
1	35	83°52'28.37748"	21°50'02.21568"		0	0	0	0	0	0	0
2	36	83°52'28.51068"	21°50'01.87764"	35 to 36	11.090	338	42	46.205	158	42	46.241
3	37	83°52'28.64820"	21°50'01.92120"	36 to 37	4.172	70	6	51.427	250	6	51.427
4	38	83°52'28.61976"	21°50'02.39424"	37 to 38	14.576	355	41	30.256	175	41	30.256
5	35	83°52'28.37748"	21°50'02.21568"	38 to 35	8.864	50	38	40.735	230	38	40.735

[Signature]
 Divisional Forest Officer
 Jharsuguda Forest Division

[Signature]
 12/10/22
 Dy. General Manager (Elect.)
 EHT Construction Division
 OPTCL, Jharsuguda



**ଓଡ଼ିଶା ବିଦ୍ୟୁତ୍ ଶକ୍ତି ସଂଚାରଣ ନିଗମ ଲି.ଟି.
ODISHA POWER TRANSMISSION CORPORATION LIMITED**

(A Government of Odisha Undertaking)

E.H.T. (C) DIVISION, JHARSUGUDA

AT-Budhipadar, PO: H.Katapali, Dist-Jharsuguda-768202


E-mail: ehhc.div.jsq@optcl.co.in

Annexure - M

Undertaking for the Stipulated Conditions No (2 xviii) of Stage-I Forest Clearance.

I, Sri Santosh Kumar Mahanto, Deputy General Manager (Electrical), EHT Construction Division, OPTCL Jharsuguda and Authorized Signatory do hereby undertake that no additional or new path will be constructed inside the forest area for any activity related to the project work.


Divisional Forest Officer
Jharsuguda Forest Division


23/11/23
(Santosh Kumar Mahanto)
Dy. General Manager (Electrical),
EHT (C) Division, OPTCL, Jharsuguda
Authorized Signatory

Dy.General Manager (Elect.)
EHT Construction Division
OPTCL, Jharsuguda



**ଓଡ଼ିଶା ବିଦ୍ୟୁତ୍ ଶକ୍ତି ସଂଚାରଣ ନିଗମ ଲି.ଓ.
ODISHA POWER TRANSMISSION CORPORATION LIMITED**

(A Government of Odisha Undertaking)

E.H.T. (C) DIVISION, JHARSUGUDA

AT-Budhipadar, PO: H.Katapali, Dist-Jharsuguda-768202

E-mail: ehhc.div.jsq@optcl.co.in

Annexure – N

Undertaking for the Stipulated Conditions No (2 xix) of Stage-I Forest Clearance.

I, Sri Santosh Kumar Mahanto, Deputy General Manager (Electrical), EHT Construction Division, OPTCL Jharsuguda and Authorized Signatory do hereby undertake that the period of diversion under this approval shall be co-terminus with the period of lease granted in favour of user agency or the project life, whichever is less.


23/11/23

(Santosh Kumar Mahanto)

Dy. General Manager (Electrical),
EHT (C) Division, OPTCL, Jharsuguda
Authorized Signatory

Dy.General Manager (Elect.)
EHT Construction Division
OPTCL, Jharsuguda



Divisional Forest Officer
Jharsuguda Forest Division





**ଓଡ଼ିଶା ବିଦ୍ୟୁତ୍ ଶକ୍ତି ସଂଚାରଣ ନିଗମ ଲି.ଟି.
ODISHA POWER TRANSMISSION CORPORATION LIMITED**

(A Government of Odisha Undertaking)

E.H.T. (C) DIVISION, JHARSUGUDA

AT-Budhipadar, PO: H.Katapali, Dist-Jharsuguda-768202

E-mail: ehhc.div.jsq@optcl.co.in

Annexure - O

Undertaking for the Stipulated Conditions No (2 xx) of Stage-I Forest Clearance.

I, Sri Santosh Kumar Mahanto, Deputy General Manager (Electrical), EHT Construction Division, OPTCL Jharsuguda and Authorized Signatory do hereby undertake that the forest land, proposed to be diverted shall not be used for any purpose other than that specified in the project proposal.

Santosh Kumar Mahanto
23/11/23

(Santosh Kumar Mahanto)

Dy. General Manager (Electrical),

EHT (C) Division, OPTCL, Jharsuguda

Authorized Signatory

Dy. General Manager (Elect.)

EHT Construction Division

OPTCL, Jharsuguda

H. Bell

Divisional Forest Officer
Jharsuguda Forest Division



ଓଡ଼ିଶା ବିଦ୍ୟୁତ୍ ଶକ୍ତି ସଂଚାରଣ ନିଗମ ଲି.ଟି.
ODISHA POWER TRANSMISSION CORPORATION LIMITED

(A Government of Odisha Undertaking)

E.H.T. (C) DIVISION, JHARSUGUDA

AT-Budhipadar, PO: H.Katapali, Dist-Jharsuguda-768202

E-mail: ehhc.div.jsq@optcl.co.in

Annexure - P

Undertaking for the Stipulated Conditions No (2 xxi) of Stage-I Forest Clearance.

I, Sri Santosh Kumar Mahanto, Deputy General Manager (Electrical), EHT Construction Division, OPTCL Jharsuguda and Authorized Signatory do hereby undertake that the forest land proposed to be diverted shall under no circumstances be transferred to any other user agency, department or person without the prior approval of Government of India.

Santosh Kumar Mahanto
23/11/23

(Santosh Kumar Mahanto)
Dy. General Manager (Electrical),
EHT (C) Division, OPTCL, Jharsuguda
Authorized Signatory

Dy. General Manager (Elect.)
EHT Construction Division
OPTCL, Jharsuguda

[Signature]
Divisional Forest Officer
Jharsuguda Forest Division



**ଓଡ଼ିଶା ବିଦ୍ୟୁତ୍ ଶକ୍ତି ସଂଚାରଣ ନିଗମ ଲି.ଟି.
ODISHA POWER TRANSMISSION CORPORATION LIMITED**

(A Government of Odisha Undertaking)

E.H.T. (C) DIVISION, JHARSUGUDA

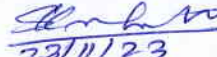
AT-Budhipadar, PO: H.Katapali, Dist-Jharsuguda-768202

E-mail: ehhc.div.jsq@optcl.co.in

Annexure - Q

Undertaking for the Stipulated Conditions No (2 xii) of Stage-I Forest Clearance.

I, Sri Santosh Kumar Mahanto, Deputy General Manager (Electrical), EHT Construction Division, OPTCL Jharsuguda and Authorized Signatory do hereby undertake to ensure compliance to provisions of the all Court Orders, provisions, Rules, Regulations, Guidelines for the time being in force, as applicable to the project.


22/11/23

(Santosh Kumar Mahanto)
Dy. General Manager (Electrical),
EHT (C) Division, OPTCL, Jharsuguda
Authorized Signatory

Dy.General Manager (Elect.)
EHT Construction Division
OPTCL, Jharsuguda


Divisional Forest Officer
Jharsuguda Forest Division



ଓଡ଼ିଶା ବିଦ୍ୟୁତ୍ ଶକ୍ତି ସଂଚାରଣ ନିଗମ ଲି.ଟି.
ODISHA POWER TRANSMISSION CORPORATION LIMITED

(A Government of Odisha Undertaking)

E.H.T. (C) DIVISION, JHARSUGUDA

AT-Budhipadar, PO: H.Katapali, Dist-Jharsuguda-768202

E-mail: ehhc.div.jsq@optcl.co.in

Annexure – R

Undertaking for the Stipulated Conditions No (2 xxiii) of Stage-I Forest Clearance.

I, Sri Santosh Kumar Mahanto, Deputy General Manager (Electrical), EHT Construction Division, OPTCL Jharsuguda and Authorized Signatory do hereby undertake that the compliance report of Stage-I approval shall be uploaded on e-portal (<https://parivesh.nic.in>).

Santosh Kumar Mahanto
23/11/23

(Santosh Kumar Mahanto)
Dy. General Manager (Electrical),
EHT (C) Division, OPTCL, Jharsuguda
Authorized Signatory

Dy.General Manager (Elect.)
EHT Construction Division
OPTCL, Jharsuguda

But
Divisional Forest Officer
Jharsuguda Forest Division

महानदीकोलफील्ड्स लिमिटेड
Mahanadi Coalfields Limited
(A subsidiary of Coal India Limited)

Office of the General Manager
Orient Area, Post Box No.31
Post: Brajrjnagar-768216
Dist: Jharsuguda (Odisha)
Ph : +91 (6645) 242134
Fax: +91 (6645) 242190



MCL

Ref. No. MCL:GM:OA:Secy:F-37: 65

Date: 10-04-2023

NO OBJECTION CERTIFICATE


Consequent upon request for NOC made by OPTCL vide letter no. 839(6), dtd. 07-08-2020 & submission of Indemnity Bond on 30-11-2022 by Dy. General Manager (Elect.), EHT (Construction) Division, OPTCL, Jharsuguda and subsequent "**DEED AGREEMENT**" executed on **10-04-2023** vide reference no. MCL: GM:OA:L&R:2023:633 dtd.10-04-2023 between MAHANADI COALFIELDS LIMITED (MCL) and Odisha Power Transmission Corporation Limited (OPTCL), "**No Objection Certificate**" is hereby issued in favour of Odisha Power Transmission Corporation Limited(OPTCL) for **forest land of 11.491 Ac.** shown in Annexure-'A' under the 'Deed of Agreement' for their following works, which will be passing through the Mining Leasehold area of Orient Area, MCL in Mouza - Brajrjnagar Town Unit No.3.

- (a) 132KV D/C (4 Conductor), Brajrjnagar-RTSS, Belpahar Line and
- (b) 132KV D/C, Brajrjnagar-Lakhanpur line in Multi-Circuit tower.

This certificate is being issued to Odisha Power Transmission Corporation Limited(OPTCL) to obtain Stage-II FC from MoEF & CC, Govt. of India, New Delhi.

Encl: (1). Indemnity Bond dtd. 30.11.2022.
(2). Deed of Agreement dtd. 10-04-2023.

Copy to : Dy. General Manager (Elect.), EHT (Construction) Division, Jharsuguda.


General Manager
Orient Area, MCL
GENERAL MANAGER
ORIENT AREA, Mahanadi Coalfields Ltd
(A Subsidiary of Coal India Limited)
PO: Brajrjnagar-768216
Dist.: Jharsuguda (Odisha)



BEFORE DEBANANDA TIWARY

NOTARY, JHARSUGUDA

REGD. No. ON-02/2019

SI.No. 15, DT. 10/04/2023

AGREEMENT

Between

Mahanadi Coalfields Limited

&

Odisha Power Transmission Corporation Limited

This deed of Agreement is entered on 10th day of April' 2023 (the "Effective Date") by and between Mahanadi Coalfields Limited having its registered office at Jagriti Vihar, Burla, Sambalpur, Odisha-768020 represented by B. Mahamood Miya, General Manager, Orient Area, Mahanadi Coalfields Limited (hereinafter referred to as 'MCL' which term shall unless excluded by or repugnant to the context , mean and include its successor in business, administrators, executors and assigns) of "FIRST PART".

AND

Odisha Power Transmission Corporation Limited having its registered office at Janapath, Bhubaneswar, Odisha-751 022 represented by Er. Santosh Kumar Mahanto, Dy. General Manager (Electrical), EHT (Construction) Division, OPTCL, Jharsuguda (hereinafter referred to as 'OPTCL' which term shall unless excluded by or repugnant to the context, mean and include its successor in business, administrators, executors and assigns) of "SECOND PART".

Mahanadi Coalfields Limited and Odisha Power Transmission Corporation Limited are individually referred to as 'Party' and collectively as 'Parties'.

WHEREAS, OPTCL desires to lay (a) 132KV D/C (4 Conductor) Brajarajnagar-RTSS, Belpahar Line and (b) 132KV D/C Brajarajnagar-Lakhanpur line in Multi-circuit tower passing through the lease hold area of Orient Area, MCL in Brajarajnagar Town Unit No. 3.

PART OF DOCUMENT

Page 1 of 4

D.N. TIWARY
NOTARY, JHARSUGUDA

Santosh Kumar Mahanto

Bonthat Mahamood Miya

130.10/01/23 Rs. 100

Name..... Santosh Kumar Mahanta.

S/o, P/o, W/o..... Jugal Kishan Mahanta.

At..... 38/1/11 Hinaland Buz

Under sign..... Rukh Rani Sundargani



Janesh Kumar Mahapatra
STAMP VENDOR
JHARSUGUDA

AND WHEREAS, as the lease hold area upon which (a) 132 KV D/C (4 Conductor) Brajarajnagar-RTSS, Belpahar Line and (b) 132 KV D/C Brajarajnagar-Lakhanpur line in Multi-circuit tower will pass through in the lease hold area of Mahanadi Coalfields Limited and the underground mining area of Orient Colliery of Orient Area, MCL in Brajarajnagar Town Unit No. 3, OPTCL requested to Mahanadi Coalfields Limited to issue NO OBJECTION CERTIFICATE in favour of OPTCL allowing OPTCL to construct the two towers and to lay 132 KV EHT Power Lines.

AND WHEREAS, Mahanadi Coalfields Limited on the request of OPTCL has agreed to issue NO OBJECTION CERTIFICATE in favour of OPTCL with some terms and conditions.

NOW THEREFORE, in consideration of the mutual promises and covenants contained herein, Mahanadi Coalfields Limited and Odisha Power Transmission Corporation Limited agree as follows:

1. Both Mahanadi Coalfields Limited and OPTCL represent that they are fully authorized to enter into this agreement. The performance and obligations of either party will not violate or infringe upon the rights of any third party or violate any other agreement between the Parties, individually and any other person, organization or business or any law or regulation of government.



Commencement of the Agreement: This Agreement shall commence on the Effective Date as stated above and shall remain in force for a period of 10 (ten) years and thereafter for such extended periods as mutually agreed to from the expiry date of this agreement.

3. Orient Area, Mahanadi Coalfields Limited is the owner/ Lease Holder of the area through which the (a) 132KV D/C (4 Conductor) Brajarajnagar- RTSS, Belpahar Line and (b) 132KV D/C Brajarajnagar- Lakhanpur line in Multi-circuit tower will pass in Brajarajnagar Town Unit No.3. No Objection Certificate will be issued for the lease hold area annexed to this agreement in Annexure-A.
4. Mahanadi Coalfields Limited shall not be held responsible for any loss or damage caused to OPTCL on account of underground working / subsidence / strata movement etc.
5. Mahanadi Coalfields Limited shall not be held liable for any dispute with respect to the surface rights of the land schedule as described in Annexure-A.
6. OPTCL shall comply with all relevant statutory provisions and shall take necessary precautions as laid down in the applicable statutes. OPTCL shall submit a copy of Stage-II Forest Clearance Certificate to Mahanadi Coalfields Limited within 30 days of its grant by Ministry of Environment and Forest (MoEF).

PART OF DOCUMENT

Page 2 of 4

D.N. TIWARI
NOTARY, JHARSUGUDA

Santosh Kumar Mahanta
Bonthal Mahamood Miya

7. OPTCL shall obtain No Objection Certificate from MoEF & CC for construction on the forest land.
8. OPTCL shall obtain No Objection Certificate from MoEF & CC for any kind of construction incidental to it on the forest land.
9. OPTCL shall shift the power transmission structure suitably at their own cost within a reasonable time period not exceeding 02 (two) years from the date of intimation of Mahanadi Coalfields Limited whenever there will be working, extension etc of the involved mines for further opencast and / or underground mining in order to facilitate the progress of the mining operation.
10. OPTCL shall borne and pay all the liabilities including but not limited to compensation arising out of any incident, accident etc. on account of the power transmission line over the identified land for NOC.
11. Indemnity: OPTCL shall indemnify and hold harmless Mahanadi Coalfields Limited , its respective affiliates, officers, agents, employees and permitted successors and assigns against any and all claims, losses, damages, liabilities, penalties, punitive damages, expenses, reasonable legal fees and costs of any kind or amount whatsoever, which result from the negligence of or breach of the terms and conditions of this Agreement by the Indemnifier, OPTCL, its respective successors and assigns that occurs in connection with this Agreement. This condition shall remain in full force and effect even after termination of this Agreement by its natural termination or the early termination by either of the Parties.
12. Under no circumstances Mahanadi Coalfields Limited shall be liable to OPTCL or any third party for any damages resulting from any part of this agreement such as, but not limited to, loss of revenue or anticipated profit or lost business, costs of delay or failure of delivery, which are not related to or the direct result of the negligence or breach of Mahanadi Coalfields Limited.
13. In the event of any provision of this Agreement is deemed invalid or unenforceable, in whole or in part, that shall be severed from the Agreement and all other provisions should continue in full force and effect as valid and enforceable.
14. The failure by either party to exercise any right, power or privilege under the terms of this Agreement will not be construed as a waiver of any subsequent or future exercise of that right, power or privilege or the exercise of any other right, power or privilege.
15. This agreement is not intended to create any rights, benefits and / or trust responsibilities by or between the parties.



PART OF DOCUMENT

D.N. TIWARY
NOTARY, JHARSUGUDA

Page 3 of 4

Santosh Kumar Mahanta

Bonthal Mahmood Mige


16. **Amendment of the Agreement:** If any amendment is required in this agreement, the amendment shall be made with mutual consent of the parties in writing.

17. **Termination of the Agreement:** This agreement may be terminated at any time by either party with a prior notice of not less than 3(three) months.

18. **Resolution of Dispute:** In case of any disagreement or dispute between the parties, attempts shall be made to resolve the dispute through consultation between the parties.

19. **Jurisdiction of the Court:** The jurisdiction of Civil Court shall be the Civil Court at Jharsuguda, Odisha and jurisdiction of the High Court shall be the High Court of Orissa, Cuttack.

IN WITNESS WHEREOF, the parties have caused their duly authorized representatives to sign this AGREEMENT as of the date first written above.



Bonthal Mahamood Miya
(Signature in full)

Name : B. Mahamood Miya
Designation: General Manager, Orient Area
Address: Office of the General Manager,
Orient Area (MCL), Jharsuguda

महाप्रबंधक
ओरिएण्ट क्षेत्र, एम.सी.एल.
GENERAL MANAGER
ORIENT AREA, Mahanadi Coalfields Ltd.

WITNESSES: 1.

Jitendra Kumar Sinha
(Signature in full)

Name : Jitendra Kumar Sinha
Designation: Chief Manager (Mining).
Address: Office of the Staff Officer(Mining),
Orient Area (MCL), Jharsuguda.

विभागाध्यक्ष (खनन)
स्टाफ ऑफिसर (मिनिंग)
ओरिएण्ट क्षेत्र/Orient Area

WITNESSES: 2.

Ravi Prakash Vyas
(Signature in full)

Name : Ravi Prakash Vyas
Designation: Manager (Mining).
Address: Office of the Staff Officer(Envt.& Forest),
Orient Area (MCL), Jharsuguda.

Area Environment Officer
Orient Area, MCL

Santosh Kumar Mahant
(Signature in full) 10/04/2023

Name: Santosh Kumar Mahant
Designation: Dy. General Manager (Electrical)
Address: EHT (Construction) Division, OPTCL,
Jharsuguda

Dy. General Manager (Elect.)
EHT Construction Division
OPTCL, Jharsuguda

Bikash Kumar Patel
(Signature in full) 10.04.2023


Name: Bikash Kumar Patel
Designation: Sub Divisional Officer (Electrical)
Address: EHT (Construction) Sub-Division, OPTCL,
Jharsuguda

Sub Divisional Officer (Elect.)
EHT (C) Sub-Division
OPTCL, Jharsuguda

Ashish Kumar Patel
(Signature in full) 10.04.2023

Name: Ashish Kumar Patel
Designation: Manager (Electrical)
Address: EHT (Construction) Division, OPTCL,
Jharsuguda.

Manager (Elect.)
EHT Construction Division
OPTCL, Jharsuguda



Original Document
Date: 10/04/2023

Ann-A

**LAND SCHEDULE FOR 132 KV (4 CONDUCTOR) LINE FROM 132/33 KV GRID SUB-STATION, BRAJRAJNAGAR TO RTSS,
BELPAHAR, IN THE MCL LEASE HOLD AREA**


(A) FOREST LAND

AP No	Tabasil	Mouza	RI Circle	Khata No	Plot No	Kisam of Land	Total Area of the Plot (In Acre)	Area of the Plot along the T/L Corridor (In Acre)	Owner of Land
	Jharsuguda	Brajrajnagar Unit-3	Brajrajnagar	309	1148 ✓	Bada Jungle	0.455	0.263	Govt.
	Jharsuguda	Brajrajnagar Unit-3	Brajrajnagar	309	1149 ✓	Bada Jungle	0.430	0.008	Govt.
	Jharsuguda	Brajrajnagar Unit-3	Brajrajnagar	309	1203 ✓	Gramya Jungle	15.160	0.184	Govt.
	Jharsuguda	Brajrajnagar Unit-3	Brajrajnagar	309	1184 ✓	Gramya Jungle	0.738	0.254	Govt.
	Jharsuguda	Brajrajnagar Unit-3	Brajrajnagar	309	1187 ✓	Gramya Jungle	4.250	0.549	Govt.
	Jharsuguda	Brajrajnagar Unit-3	Brajrajnagar	309	1189 ✓	Gramya Jungle	9.970	0.496	Govt.
	Jharsuguda	Brajrajnagar Unit-3	Brajrajnagar	309	1192 ✓	Gramya Jungle	18.532	1.889	Govt.
	Jharsuguda	Brajrajnagar Unit-3	Brajrajnagar	309	490 ✓	Gramya Jungle	21.875	0.721	Govt.
AP-13	Jharsuguda	Brajrajnagar Unit-3	Brajrajnagar	309	491 ✓	Gramya Jungle	21.875	1.756	Govt.
	Jharsuguda	Brajrajnagar Unit-3	Brajrajnagar	309	498 ✓	Gramya Jungle	19.440	1.035	Govt.
	Jharsuguda	Brajrajnagar Unit-3	Brajrajnagar	309	505/2683 ✓	Gramya Jungle	6.330	0.773	Govt.
	Jharsuguda	Brajrajnagar Unit-3	Brajrajnagar	311	505 ✓	Gramya Jungle	8.040	1.437	Govt.
	Jharsuguda	Brajrajnagar Unit-3	Brajrajnagar	309	305 ✓	Gramya Jungle	12.970	1.865	Govt.
	Jharsuguda	Brajrajnagar Unit-3	Brajrajnagar	309	300 ✓	Gramya Jungle	0.310	0.124	Govt.
	Jharsuguda	Brajrajnagar Unit-3	Brajrajnagar	309	299 ✓	Gramya Jungle	0.200	0.137	Govt.
Sub-Total Area (A) (In Acre)								11.491	

[Signature]
Dy. General Manager (Elect.)
EHT Construction Division
OPTCL, Jharsuguda

[Signature]
29/10/23

Area Survey Officer
ORIENT AREA (M.C.L.)



ଓଡିଶା ବିଦ୍ୟୁତ୍ ଶକ୍ତି ସଂଚାରଣ ନିଗମ ଲି.8. ODISHA POWER TRANSMISSION CORPORATION LIMITED

(A Government of Odisha Undertaking)

E.H.T. (C) DIVISION, JHARSUGUDA

AT-Budhipadar, PO: H.Katapali, Dist-Jharsuguda-768202

E-mail: ehhc.div.jsq@optcl.co.in

No. FC- 17 / BELPAHAR / 181⁽⁷⁾

/ Dated, the 11.02.2021

To

**The Divisional Forest Officer,
Jharsuguda Forest Division, Jharsuguda.**

Sub: Deposit of cost towards royalty of 418 nos enumerated trees for execution of 132 KV D/C (4 Conductor) Transmission Line from 132/33 KV GSS, Brajrajnagar to RTSS Belpahar in Jharsuguda district, Odisha.

Ref: 1) Proposal No. FP/OR/TRANS/33277/2018 & Sl. No. OR-025/2018 dated 01.05.2018.
2) Office order No. 16, dt. 22.01.2021 of DFO, Jharsuguda. (Working permission)
3) Your Memo No. 309, dt. 22.01.2021.

Sir,

With respect to Forest clearance proposal no. FP/OR/TRANS/33277/2018 & Sl. No. OR-025/2018 dated 01.05.2018 regarding forest clearance for 132 KV D/C (4 Conductor) Transmission Line from 132/33 KV GSS, Brajrajnagar to RTSS Belpahar, in principle approval obtained vide order no. 5-ORC416/2020-BHU, dt. 25.06.2020 of Dy. Inspector General of Forests (C), MoEF, Govt. of India, Eastern Region Office, Bhubaneswar.

As per your demand note letter under reference-3 regarding cost of evaluated royalty of 418 nos enumerated trees, OPTCL has deposited the same in the Government Treasury. The payment details are laid down below for your kind reference and the photo copy of the deposited challan is attached herewith for your kind reference.

Sl. No.	Description	Amount (in Rs)	Payment Reference
1	Royalty of 418 nos enumerated trees	1,90,470.00	009439, dtd. 11.02.2021

This is for favour of your kind information and necessary action.

Yours Faithfully,

Encl: As above

[Signature]
Dy. General Manager (Elec)
EHT (C) Division, Jharsuguda.

CC to:

1. Director (Projects), OPTCL, Bhubaneswar.
2. Chief General Manager (Con), OPTCL, Bhubaneswar.
3. Sr. General Manager (Con), Zone-II, OPTCL, Sambalpur.
4. Sr. General Manager (Elec), EHT (C) Circle, OPTCL, Sambalpur.
5. SDO, EHT(C) Sub-Division, Jharsuguda.
6. M/s Mintex Consulting Pvt. Ltd., Bhubaneswar.

CHALLAN NO
Treasury/ Sub - Treasury

Challan of cash paid in to the State Bank of India at SBI, Jharsuguda

Reserve To be filled in by the remitter				To be filled in by the Dept. Officer or the Treasury	
By whom tendered	Name, designation and address of the person on whose behalf money is paid	Full particulars of the remittance and of authority (if any)	Amount	Head of account	Order to the bank
Name :- Satyabrata Rout Signature :- <i>Satyabrata Rout</i>	<i>General Manager (Elect.) EHT Construction Division OPTCL, Jharsuguda</i>	Forest - Remittance for Royalty of enumerated tress	1,90,470.00	8782 cash Remittance adjusted between officer rendering account to same AO-103-Forest Remittance - 0141 - Remittance, 16006-Remittance in to treasury -027- Cash Remittance between FO & Treasury	Correct received & grant receipt Signature and full designation of the officer ordering the money to be paid in Date: <i>Satyabrata Rout</i>
		Total	1,90,470.00		

Under Rupees One Lakh Ninety Thousand Four Hundred Seventy One only

To be used only in the case of remittance to Bank through an officer of the Government

In words One Lakh Ninety Thousand Four Hundred Seventy one only

Received payment

Treasurer

Accountant

Treasury officer
/Agents

Note 1- In case of payment at the treasury receipt for sums less than Rs. 500 do not require the signature of the Treasury Officer but only of the Accountant and the Treasury Receipts however for cash and cheque paid for service stamps should always be signed by Treasury Officer. (S.R.-3)


Note 2- Particulars of the money tendered should be given on the reverse

Note 3- In case where direct credits at the bank are permissible the column Head of Account will be filled by the Treasury Officer or the Account Officer as the case may be on receipt of the Banks daily sheet.

*gmo.009439
24.2.11.2.2021*

Satyabrata Rout
Dy.General Manager (Elect.)
EHT Construction Division
OPTCL, Jharsuguda

Beet
Divisional Forest Officer
Jharsuguda Forest Division



ଓଡିଶା ବିଦ୍ୟୁତ୍ ଶକ୍ତି ସଂଚାରଣ ନିଗମ ଲି.8. ODISHA POWER TRANSMISSION CORPORATION LIMITED

(A Government of Odisha Undertaking)

E.H.T. (C) DIVISION, JHARSUGUDA

AT-Budhipadar, PO: H.Katapali, Dist-Jharsuguda-768202

E-mail: ehhc.div.jsq@optcl.co.in

No. FC- 17 / BELPAHAR / 576 (6)

/ Dated, the 11.05.2021

To

The Divisional Manager,
Jharsuguda (C-KL) Division, OFDC,
Jharsuguda.

Sub: Deposit of felling charges of 418 nos of trees under the corridor of 132 KV D/C (4 Conductor) Transmission Line from 132/33 KV GSS, Brajrajnagar to RTSS Belpahar in Jharsuguda district, Odisha.

Ref: 1) Proposal No. FP/OR/TRANS/33277/2018 & Sl. No. OR-025/2018 dated 01.05.2018.
2) Letter No. 5-ORC406/2020-BHU, dated 14.09.2020 of the MoEF & CC, Eastern Regional Office, Bhubaneswar, Odisha.
3) Your letter no. 737, dt. 26.04.2021.

Sir,

With reference to the above and as per your demand note letter under reference-3, OPTCL has deposited the felling charges of 418 nos of trees under the corridor of 132 KV D/C (4 Conductor) Transmission Line from 132/33 KV GSS, Brajrajnagar to RTSS Belpahar in Jharsuguda district, Odisha. The payment details are laid down below and the challan copy is attached herewith for your kind reference.

Sl. No.	Description	Demand received Amount (in Rs)	TDS deducted	Net amount deposited	Mode of payment	Payment Reference
1	Felling charges for 418 nos of trees	6,35,939.00	10,779.00	6,25,160.00	RTGS	SBIN421131121120

In the above context, necessary action may kindly be taken at your end for felling of standing trees under the corridor of above transmission line. The copy of OPTCL's GST registration certificate is enclosed herewith for reference.

Yours Faithfully,

Encl: As above

Dy. General Manager (Elec)
EHT (C) Division, Jharsuguda.

CC to:

1. Director (Projects), OPTCL, Bhubaneswar.
2. Chief General Manager (Con), OPTCL, Bhubaneswar.
3. Sr. General Manager (Con), Zone-II (A), OPTCL, Sambalpur.
4. Sr. General Manager (Elec), EHT (C) Circle, OPTCL, Sambalpur.
5. SDO, EHT(C) Sub-Division, Jharsuguda.



भारतीय स्टेट बैंक
STATE BANK OF INDIA

APPLICATION FOR : RTGS / NEFT

Jharsuguda

Branch
(0238)

Date : 11.05.2021

Received Rs. 625,160/-

From: EHT (C) DIVN OPTCL JSR

by Cheque No.: 00950000000000000000

Transfer for RTGS:

On:

Bank: State Bank of India

Branch: main branch, Jharsuguda

Favouring: Divisional Manager,

OFDC Ltd, Jharsuguda

Account No.: 354001010025012

IFSC Code: UBIN0535401

Amount Rs.: 625,160/-

Bank's Charges Rs. 74000000

Total Rs.: 6,25,160/-

(Rupees Six thousand six hundred and sixty only.)

SB/N/42/13/12/120

Divisional Forest Officer
Jharsuguda Forest Division

Dy. General Manager (Elect.)
EHT Construction Division
OPTCL, Jharsuguda

ଓଡିଶା ବନ ଉନ୍ନୟନ ନିଗମ ଲିମିଟେଡ
Odisha Forest Development Corporation Limited



(Formerly Orissa Forest Development Corporation Limited)

(A Government of Odisha Undertaking)

CIN-U02005OR1962SGC000446

OFFICE OF THE DIVISIONAL MANAGER, JHARSUGUDA(CKL) DIVISION

Jharsuguda, Odisha, PIN-768201, Tele/Fax-06645-270047

[Website: www.odishafdc.com E-mail ID: dmjharsugudac@gmail.com]

To

The Dy. General Manager,
EHT Construction Division,
OPTCL, Jharsuguda.

Dated, Jharsuguda the

No. 737/
+4 Apr' 2021

26

Sub: Deposit of working cost for felling & removal of 418 nos trees of OPTCL project.

Dear Sir,

The working cost for felling & removal of 418 nos trees of OPTCL project comes to **Rs.6,35,939/-** (Rupees Six lakh Thirty-five thousand Nine hundred Thirty-nine) only including GST @18% on estimated cost which has been approved by our General Manager, O.F.D.C. Ltd., Sambalpur(C) Zone vide letter No.610 Dt.19.04.2021. Therefore we would request you to please deposit the said amount of **Rs.6,35,939/-** in shape of Bank Draft drawn on any Nationalised bank in favour of Divisional Manager, O.F.D.C. Ltd., Jharsuguda(C-KL) Division payable at Jharsuguda or through RTGS – IFS Code: UBIN0535401, A/C No:354001010025012 of Union Bank of India, Jharsuguda early, so as to enable us to take up the felling & removal of 418 nos. trees in time. Further, we would request you to kindly furnish a copy of your GST registration certificate for our reference & needful.

Yours faithfully,

Divisional Manager

Jharsuguda(C-KL) Division

6/27/21

ESTIMATE FOR FELLING & REMOVAL OF 418 NOS TREES STANDING OVER BARAJARAJNAGAR TO RTSS BELEPAHAR ON FOREST LAND FOR OPTCL PROJECT

No of Trees Marked:

418

FOREST LAND - 418 NOS

Name of the Sub-Division

Jharsuguda Sub-Division

Estimated Out turn:

Round Timber -

Nil

Round Firewood-

20 stacks of (12'x3'x3') Size

YEAR:

2021-22

ESTIMATE OF EXPENDITURE				
Sl No.	Particulars			Amount
1	Felling of Trees:			
	Girth Class	No. of trees	Rate per Trees	Amount
A	Trees under 30 cm girth		163.00	-
B	Trees 30 cm to 59 cm	312	325.00	1,01,400.00
C	Trees 60 cm to 89 cm	83	825.00	68,475.00
D	Trees 90 cm to 119 cm	10	1,250.00	12,500.00
E	Trees 120 cm to 149 cm	3	2,250.00	6,750.00
F	Trees 150 cm to 179 cm	3	3,250.00	9,750.00
G	Trees 180 cm to 209 cm	2	4,125.00	8,250.00
H	Trees 210 cm to 239 cm	0	5,750.00	-
I	Trees 240 cm to 269 cm	2	8,250.00	16,500.00
J	Trees 270 cm to 299 cm	0	10,750.00	-
K	Trees 300 cm to 329 cm	1	11,875.00	11,875.00
L	Trees 330 cm to 359 cm	0	13,750.00	-
M	Trees 360 cm to 389 cm	2	14,375.00	28,750.00
		418		2,64,250.00
	Particulars	Quantity	Rate	Amount
2	Billeting & removal of uneconomical trees like Bara, Pipal and Palm from stump site :			
A	Trees Under 120 Cm.	21	2,500.00	52,500.00
B	Trees Under 120 Cm. to 239 Cm	1	5,000.00	5,000.00
C	Trees Under 240 Cm. to 359 Cm.	0	7,500.00	-
D	Trees Under 360 Cm. & above	0	12,500.00	-
3	Conversion:			
A	Round Timber (Per cum)	-	960.00	-
B	Round firewood (Per stack)	20	960.00	19,200.00
4	Dragging & Stacking:			
A	Round Timber (Per cum)	-	600.00	-
B	Round firewood (Per stack)	20	480.00	9,600.00
5	Transport:			
A	Round Timber (Per cum)	-	2,000.00	-
B	Round firewood (Per stack)	20	2,000.00	40,000.00
6	Stacking of Round Timber/Firewood/Poles			
A	Round Timber (Per cum)	-	143.00	-
B	Round firewood (Per stack)	20	70.00	1,400.00
7	Contingency, like Labourer requirement, Purchase of tools, Hiring of vehicle, Camp Shed, First Aid, Provision of Drinking water, Passing & forwarding, Store & stationary, Watch & Ward etc.			39,195.00
	Total:			4,31,145.00
8	Establishment Cost @ 25%:			1,07,786.00
	Total:			5,38,931.00
	GST(SGST)@9%			48,504.00
	GST(CGST)@9%			48,504.00
	Grand Total:			6,35,939.00

APPROVED

General Manager

397005/-

15/12/21

15/12/21

ESTIMATE FOR FELLING & REMOVAL OF 418 NOS TREES STANDING OVER BRAJAINAGAR TO RTSS BELPAHAR, FOREST LAND FOR OPTCL PROJECT

No of Trees Marked:

418

FOREST LAND

Name of the Sub-Division
Estimated Out turn:

Jharsuguda Sub-Division
Round Timber - NIL
Round Firewood - 20 stacks

YEAR:

2021-22

ESTIMATE OF EXPENDITURE

Sl No.	Particulars				Amount
1	Felling of Trees				
	Girth Class	No. of trees	Rate per Trees	Amount	
A	Trees under 30 cm girth				
B	Trees 30 cm to 59 cm	312	325.00	1,01,400.00	
C	Trees 60 cm to 89 cm	83	825.00	68,475.00	
D	Trees 90 cm to 119 cm	10	1,250.00	12,500.00	
E	Trees 120 cm to 149 cm	3	2,250.00	6,750.00	
F	Trees 150 cm to 179 cm	3	3,250.00	9,750.00	
G	Trees 180 cm to 209 cm	2	4,125.00	8,250.00	
H	Trees 210 cm to 239 cm	0	5,750.00		
I	Trees 240 cm to 269 cm	2	8,250.00	16,500.00	2,64,250.00
J	Trees 270 cm to 299 cm	0	10,750.00		
K	Trees 300 cm to 329 cm	1	11,875.00	11,875.00	
L	Trees 330 cm to 359 cm	0	13,750.00		
M	Trees 360 cm to 389 cm	2	14,375.00	28,750.00	
N	Trees 390 cm to 419 cm	0	16,250.00		
O	Trees 420 cm to 449 cm	0	18,750.00		
P	Trees 450 cm to 559 cm	0	23,750.00		
Q	560 & Above	0	31,250.00		
		418		2,64,250.00	
	Particulars	Quantity	Rate	Amount	
2	Billeting & removal of uneconomical trees like Bara, Pipal and Palm from stump site : 22Nos.				
A	Upto 120 cm	21	2500	Rs. 52,500.00	
B	120 cm To 239 cm	1	5000	5,000.00	
C	240 cm to 359 cm	0	7500		57,500.00
	360 & above	0	31250		
	Total:	22		57,500.00	
3	Conversion:				
A	Round Timber (Per cum)	0	960.00		19,200.00
B	Round firewood (Per stack)	20	960.00	19,200.00	
4	Dragging & Stacking:				
A	Round Timber (Per cum)	0	600.00		9,600.00
B	Round firewood (Per stack)	20	480.00	9,600.00	
5	Transport:				
A	Round Timber (Per cum)	0	2,000.00		40,000.00
B	Round firewood (Per stack)	20	2,000.00	40,000.00	
6	Stacking of Round Timber/Firewood/Poles				
A	Round Timber (Per cum)	0	143.00		1,400.00
B	Round firewood (Per stack)	20	70.00	1,400.00	
8	Contingency, like Labourer requirement, Purchase of tools, Hiring of vehicle, Camp Shed, First Aid, Provision of				39,195.00
	Total:				4,31,145.00
9	Establishment Cost @ 25%:				1,07,786.00
	Total:				5,38,931.00
	GST @ 18%				97,008.00
	Grand Total:				6,35,939.00

memo no 132/41 30.8.21

Submitted to Divisional Manager
of DC & DSR (C) Govt of Jharkhand
Kind information & necessary action.

Jharsuguda (C-K) Division
Sub-Divisional Manager
Jharsuguda Sub-Division

TAHASIL OFFICE: JHARSUGUDA

No. 1594 /Dated: 29.04/2022

To

The Dy. General Manager (Elec.)
EHT (C) Division, Jharsuguda

Sub: Regarding issue of demand note against 257 nos. of ^{tree over} Govt. land along the corridor of Transmission line from Brajrajnagar to RTSS Belpahar.

Ref: Your letter No. 621 (4), dt. 26.04.2022.

Sir,

In inviting a reference on the subject cited above, I am to say that, as per the tree valuation report of the DFO, Jharsuguda communicated to you vide his letter No. 6845-4F/FCA (Misc.), dt. 23.12.2021 the cost of trees found over the Govt. land comes to **Rs. 1,44,950.00 (Rupees one lakh forty four thousand nine hundred fifty)** only.

Therefore, I am to request you deposit the same with the undersigned for necessary action at this end.

Yours faithfully

[Signature]
29/4/2022
Tahasildar, Jharsuguda

Sri A. Patel,
mgr (EHT)

DM (F)

We may make
fund requisition
through e-office.

[Signature]
29/4/2022

ଅନୁସୂଚୀ XIV-- ଫାର୍ମ ସଂ. 511

ରସିଦ ପୁସ୍ତକ
RECEIPT BOOK

ସଂ. 104075

[ଓଡ଼ିଶା ନିଜୀରତ ପ୍ରକରଣ ପୁସ୍ତକ, 1963 ନିୟମ 31(i) ଦ୍ରଷ୍ଟବ୍ୟ]

ପୁସ୍ତକ ସଂ. 503/2022-23 ମସିହା 200

କାହାଠାରୁ ପ୍ରାପ୍ତ ହେଲା Dy. Gen. Project manager, OPTCL, Jharsuguda Division.

କେଉଁ ବାବଦରେ

Deposit of free cost for 250 nos of free m. Brgn to RTSS Belpahar.

ନଗଦ ଆକାରରେ

Rs 1,44,950/-

ପରିମାଣ
ଟ. ପ.

ଖାମ ଆକାରରେ Chq. One Lakh Forty Four Thousand Nine Hundred fifty only

ମୋଟ

Credited on 5.7.22 thru ch No 398713 dt 2.7.22.

(ଅକ୍ଷରରେ _____ ଟଙ୍କା ମାତ୍ର)


ତା 15/7/22 200 _____

ଗ୍ରହଣ କରିଥିବା ଅଧିକାରୀ

OGP (Forms) DTP--157--(I)2,000 Bks. --26-09-2008

Beet
Divisional Forest Officer
Jharsuguda Forest Division

Manish
Dy. General Manager (Elect.)
EHT Construction Division
OPTCL, Jharsuguda



ଓଡ଼ିଶା ବିଦ୍ୟୁତ୍ ଶକ୍ତି ସଂଚାରଣ ନିଗମ ଲି.ଡି. ODISHA POWER TRANSMISSION CORPORATION LIMITED

(A Government of Odisha Undertaking)

E.H.T. (C) DIVISION, JHARSUGUDA

AT-Budhipadar, PO: H.Katapali, Dist-Jharsuguda-768202

E-mail: ehhc.div.jsq@optcl.co.in

Annexure – U

Undertaking for the Additional Conditions (ii) imposed by the Govt. of Odisha, FE & CC dept of Stage-I Forest Clearance.

I, Sri Santosh Kumar Mahanto, Deputy General Manager (Electrical), EHT Construction Division, OPTCL Jharsuguda and Authorized Signatory do hereby undertake that the OPTCL shall intimate the minimum no. of trees required to be cut for this project, such minimum no. of trees required for laying of transmission line shall be felled. Remaining trees will be felled or lopped to be extent required by OPTCL for preventing electrical hazards. The sag & swing of the conductors are to be kept in view while working out the minimum clearance.


Santosh Kumar Mahanto
23/11/23

(Santosh Kumar Mahanto)
Dy. General Manager (Electrical),
EHT (C) Division, OPTCL, Jharsuguda
Authorized Signatory

Dy. General Manager (Elect.)
EHT Construction Division
OPTCL, Jharsuguda

Y. Beel

Divisional Forest Officer
Jharsuguda Forest Division



ଓଡ଼ିଶା ବିଦ୍ୟୁତ୍ ଶକ୍ତି ସଂଚାରଣ ନିଗମ ଲି.ଟି.
ODISHA POWER TRANSMISSION CORPORATION LIMITED

(A Government of Odisha Undertaking)

E.H.T. (C) DIVISION, JHARSUGUDA

AT-Budhipadar, PO: H.Katapali, Dist-Jharsuguda-768202

E-mail: ehhc.div.jsq@optcl.co.in

Annexure – V

Undertaking for the Additional Conditions (iii) imposed by the Govt. of Odisha, FE & CC dept of Stage-I Forest Clearance.

I, Sri Santosh Kumar Mahanto, Deputy General Manager (Electrical), EHT Construction Division, OPTCL Jharsuguda and Authorized Signatory do hereby undertake that sagging of transmission line will be taken care up with remedial measures/re-stringing of conductor. OPTCL shall certify in the month March of every year that sagging, if any has been corrected and further monthly report will be submitted till November of each year in the forest area to the DFO, Divisional Forest Office, Jharsuguda reference.

Santosh Kumar Mahanto
23/11/23

(Santosh Kumar Mahanto)

Dy. General Manager (Electrical),
EHT (C) Division, OPTCL, Jharsuguda
Authorized Signatory

Dy. General Manager (Elect.)
EHT Construction Division
OPTCL, Jharsuguda

[Signature]
Divisional Forest Officer
Jharsuguda Forest Division



**ଓଡ଼ିଶା ବିଦ୍ୟୁତ୍ ଶକ୍ତି ସଂଚାରଣ ନିଗମ ଲି.ଟି.
ODISHA POWER TRANSMISSION CORPORATION LIMITED**

(A Government of Odisha Undertaking)

E.H.T. (C) DIVISION, JHARSUGUDA

AT-Budhipadar, PO: H.Katapali, Dist-Jharsuguda-768202

E-mail: ehhc.div.jsq@optcl.co.in

Annexure – W

Undertaking for the Additional Conditions (iv) imposed by the Govt. of Odisha, FE & CC dept of Stage-I Forest Clearance.

I, Sri Santosh Kumar Mahanto, Deputy General Manager (Electrical), EHT Construction Division, OPTCL Jharsuguda and Authorized Signatory do hereby undertake that tree felling will be done on strips for the tension stringing work and the natural regeneration will be allowed to come up. Felling/ Pollarding/ Pruning of trees will be done with the permission of the local DFO, whenever necessary to maintain the electrical clearance. One outer strip shall be left clear to permit maintenance of the transmission line.

Santosh Kumar Mahanto
23/11/23

(Santosh Kumar Mahanto)
Dy. General Manager (Electrical),
EHT (C) Division, OPTCL, Jharsuguda
Authorized Signatory

Dy. General Manager (Elect.)
EHT Construction Division
OPTCL, Jharsuguda

[Signature]
Divisional Forest Officer
Jharsuguda Forest Division



**ଓଡ଼ିଶା ବିଦ୍ୟୁତ୍ ଶକ୍ତି ସଂଚାରଣ ନିଗମ ଲି.ଓ.
ODISHA POWER TRANSMISSION CORPORATION LIMITED**

(A Government of Odisha Undertaking)

E.H.T. (C) DIVISION, JHARSUGUDA


AT-Budhipadar, PO: H.Katapali, Dist-Jharsuguda-768202

E-mail: ehhc.div.js@optcl.co.in

Annexure – X

Undertaking for the Additional Conditions (v) imposed by the Govt. of Odisha, FE & CC dept of Stage-I Forest Clearance.


I, Sri Santosh Kumar Mahanto, Deputy General Manager (Electrical), EHT Construction Division, OPTCL Jharsuguda and Authorized Signatory do hereby undertake that in the case of transmission lines to be constructed in hilly areas, where adequate clearance is already available, trees will not be cut.


23/11/23
(Santosh Kumar Mahanto)

Dy. General Manager (Electrical),
EHT (C) Division, OPTCL, Jharsuguda
Authorized Signatory

Dy. General Manager (Elect.)
EHT Construction Division
OPTCL, Jharsuguda


Divisional Forest Officer
Jharsuguda Forest Division



**ଓଡ଼ିଶା ବିଦ୍ୟୁତ୍ ଶକ୍ତି ସଂଚାରଣ ନିଗମ ଲି.ଟି.
ODISHA POWER TRANSMISSION CORPORATION LIMITED**

(A Government of Odisha Undertaking)

E.H.T. (C) DIVISION, JHARSUGUDA


AT-Budhipadar, PO: H.Katapali, Dist-Jharsuguda-768202

E-mail: ehhc.div.jsq@optcl.co.in

Annexure – Y

Undertaking for the Additional Conditions (vi) imposed by the Govt. of Odisha, FE & CC dept of Stage-I Forest Clearance.

I, Sri Santosh Kumar Mahanto, Deputy General Manager (Electrical), EHT Construction Division, OPTCL Jharsuguda and Authorized Signatory do hereby undertake that OPTCL shall take all measures for strengthening/ maintaining the transmission tower and transmission line to be erected/ laid on forest/ non-forest land as per CEA norms for elephant corridor and shall comply with any other conditions as may be imposed by Chief Wildlife Warden, Odisha so as to ensure that no death of wild animals occur due to electrocution..


23/11/23

(Santosh Kumar Mahanto)

Dy. General Manager (Electrical),
EHT (C) Division, OPTCL, Jharsuguda
Authorized Signatory

Dy.General Manager (Elect.)
EHT Construction Division
OPTCL, Jharsuguda


Divisional Forest Officer
Jharsuguda Forest Division