

37-C

OFFICE OF THE EXECUTIVE ENGINEER,  
NATIONAL HIGHWAY DIVISION, BARIPADA

E-mail:-eenhbaripada@yahoo.in

Tel Ph:-06792-260695

No 2319 / Dated 28.08.20

To

The Divisional Forest Officer,  
Rairangpur / Karanjia Forest Division,  
Dist-Mayurbhanj.

Sub: - Submission of compliance for stage -II clearance for diversion of 7.8199 ha. of forest land for the work "Widening to two lane with 1.5m wide paved shoulder and strengthening from km 35/700 to 71/120 km of NH-220 (Rairangpur to Jashipur section) in the state of Odisha.

Sir,

With reference to the above noted subject, it is to submit herewith the Compliance for stage -II clearance for diversion of 7.8199 ha. of forest land for the work "Widening to two lane with 1.5m wide paved shoulder and strengthening from km 35/700 to 71/120 km of NH-220 (Rairangpur to Jashipur section) in the state of Odisha for favour of your kind information and taking further necessary action.

Encl: Compliance- 6 files.

Yours faithfully,

*Acism*  
28/8/20  
Executive Engineer,  
N.H. Division, Baripada

Memo No. 2220 Dated. 28.08.20

Copy submitted to the Chief Engineer, NHs. Odisha Bhubaneswar / Superintending Engineer, N.H. Circle, Keonjhar for favour of kind information and necessary action.

*Acism*  
28/8/20  
Executive Engineer,  
N.H. Division, Baripada

Memo No-2819, dt. 01.09.2020 of PD, STR-Lum-RCLF, Baripada.

**GOVERNMENT OF ORISSA  
WORKS DEPARTMENT**



**NATIONAL HIGHWAY DIVISION  
BARIPADA**

**Compliance for stage -I clearance for diversion of  
7.8199 ha. of forest land for the work "Widening to two  
lane with 1.5m wide paved shoulder and  
strengthening from km 35/700 to 71/120 km of NH-220  
(Rairangpur to Jashipur section) in the state of Odisha**



**Compliance for stage -II clearance for diversion of 7.8199 ha. of forest land for the work "Widening to two lane with 1.5m wide paved shoulder and strengthening from km 35/700 to 71/120 km of NH-220 (Rairangpur to Jashipur section) in the state of Odisha**

Sl. No	Condition	Compliance
	<b>As per Ministry of Enviornment, Forest &amp; climate change Govt of India</b>	
1	Legal status of forest land proposed for diversion shall remain unchanged.	Undertaking furnished as <b>Annexure No.1</b>
2	The state Govt. shall charge the Net Present Value(NPV) of forest area proposed to be diverted under this proposal from the user agency as per the Orders of Hon'ble Supreme Court of India dated 28.03.2008, 24.04.2008 and 09.05.2008 in the Writ Petition ( Civil) No 202/1995 and the Guidelines issued by the Ministry vide its letter No.5-3/2007- FC dated 05.02.2009 in this regard. While conveying the compliance of this condition mentioned to be made of the Eco-class and density of forest for which NPV has been charged.	The Net Present Value(NPV) of forest area proposed to be diverted under this proposal calculated showing the Eco Class & density of forest furnished in <b>Annexure No.2</b> and the copy deposit slip vide UTR no. SBIN 518302968105 dt.29.10.2018 furnished as <b>Annexure-3</b>
3	At the time of payment of the Net Present Value NPV at the present rate, the user agency shall furnish an undertaking to pay the additional amount of NPV , if so determined, as per the final decision of the Hon'ble Supreme Court of India.	Undertaking furnished as <b>Annexure No.4</b>
4	Compensatory afforestation shall be raised over 7.819 ha. of non-forest land identified in plot No1066/2,1067/1,1068 &1087, khata No. 198 of village Ghodadega of Kusumi Tehasil under Rairangpur Forest Division of Mayurbhanj district against the area of forest land proposed to be diverted at the cost of the user agency.	An amount of Rs.20,06,600.00 has been paid for raising Compensatory Afforestation deposited to CAMPA Orissa vide UTR No.SBIN518302968105 on dt.29.10.2018. Deposit slip attached as <b>Annexure No.3</b> in the same UTR both for CA and NPV.
5	The non forest land identified for raising compensatory afforestation shall be transferred and mutated in favour of the state forest Department before issue of stage II approval.	Mutation for the non forest land identified for raising compensatory afforestation is under process in favour of forest department. furnished undertaking as <b>Annexure-5</b>
6	The non-forest land over which compensatory afforestation will be taken up shall be notified as PF/RFD and shall remain under the Administrative control of the state forest Department.	After mutation forest department will notify the non forest land over which CA will be taken up as PF/ RFD. And it will remain under the administrative control of forest department. Under taking enclosed as <b>Annexure-6</b>
7	State Govt. will formulate compensatory afforestation scheme with focused soil & moisture conservation, along with regeneration cleaning,silvicultural activities and shall ensure maintenance of these plantation for a period of seven to ten years as per requirement.	Compensatory afforestation scheme has been prepared by the DFO Rairangpur with focused soil and moisture conservation along with regeneration . During preparation focused has been made towards soil and moisture conservation, along with regeneration cleaning, silvicultural activities with maintenance of plantation for a period of 10 years & the same has been approved by PCCF Nodal.
8	The User agency shall transfer the cost of raising and maintaining the compensatory afforestation at the current wages rate in consultation with State forest Department in the account of Ad-hoc CAMPA of the concerned State through online portal. The schme may include appropriate provision for anticipated cost increase for works scheduled for subsequent years.	The User agency has already transfered the cost of raising & maintaining the the CA @ current wage rate in consoltation with Odisha State Forest Department in the Account of Ad-hoc CAMPA of the Orissa State through online portal. Undertaking furnished to pay the differential amount towards increase in wage rate as <b>Annexure-7</b>
9	The user agency should ensure that the compensatory levies ( C.A. cost, NPV etc) are deposited through challan generated online on web portal and deposited in appropriate bank online only. Amount deposited through other mode will not be accepted as compliance of the Stage-I clearance.	An amount of Rs.69,01,857.00 has been paid for Compensatory levies (CA cost & NPV) through Challan generated online on web portal and deposited to CAMPA Orissa vide UTR No.SBIN518302968105 on dt.29.10.2018. Deposit slip attached as <b>Annexure No.3</b>



10	The user agency shall comply the recommendation of the State Government.	
(A)	A site specific wildlife management plan for the project area as well as its impact area is required to be prepared by the user agency and the same be approved by the principal Chief Conservator of forests (WL) & Chief wild life Warden which would also include the essential safeguards/ mitigative measures to be adopted at project cost ensuring smooth/ safe movement of elephants and other wildlife. The plan has to be implemented at project cost. The project authorities shall provide underpass at strategic locations as per guidelines prescribed in the Eco- friendly measures to mitigate impacts of linear infrastructure on wildlife published by Wildlife Institute of India and adopted by ministry of Environment, Forest and climate Change at their cost.	The site specific Wildlife management for the project area as well as its impact area has already been prepared and the same has been approved by PCCF (WL) and Chief Wildlife Warden which had included the essential safeguards/ mitigative measures have been adopted at project cost ensuring smooth/ safe movement of elephants and other wildlife. The plan has to be implemented at project cost. The project authority shall provide underpass at identified locations as per guidelines prescribed in the Eco- friendly measures to mitigate impacts of linear infrastructure on wildlife published by Wildlife Institute of India and adopted by ministry of Environment, Forest and climate Change. undertaking furnished as per <b>Annexure-21</b> . Undertaking furnished to pay differential cost of Site Specific Wildlife Management plan due to increase of wage rate from time to time as <b>Annexure-22</b>
(B)	The user agency shall undertake avenue plantation along both sides of the road in the entire alignment of the project area at their own cost in consultation of respective Divisional Forest officers.	Furnished undertaking as <b>Annexure-23</b>
(C)	Map of RF patches in A3/A4 size indicating pillar positions coming within the road in the entire alignment of the project duly authenticated by the concerned DFOs shall be furnished.	Furnished as <b>Annexure-24</b>
(D)	Cost benefit analysis for this project shall be furnished as per revised guidelines of MoEF & CC dt. 1.8.2017 if required.	Furnished undertaking as <b>Annexure-25</b>
11	The designing of new culvert/bridge and re-designing the existing ones over the natural ones over the natural streams/rivers/canal should be done in such a manner that it does not hamper the natural course of water, does not give rise to water-logging, so that it does not hamper movement of wild animals including fishes & amphibians migration.	Undertaking furnished as <b>Annexure No.8</b>
12	The boundary of the forest land proposed to be diverted shall be demarcated on the ground at the project cost, by erecting four feet high reinforced cement concrete pillars, each inscribed with its serial number, DGPS coordinates, distance from adjoining pillars etc. The cost of expenditure like RCC/ stone pillars, demarcation charges, charges for felling of trees and their transportation to depots shall be deposited with DFOs concerned and the work should be undertaken departmentally as per directions of Ministry's letter No. 13-20/2015- CAMPA dated 09.06.2016.	The boundary of the forest land proposed to be diverted has already been demarcated on the ground by erecting four feet high RCC pillars inscribed in Sl. No. DGPS Co-ordinates, distance from adjoining pillars etc. under the supervision of concerned DFO. Felling of trees and their transportation shall be done in consultation with concerned DFO and the charges will be deposited with DFOs after raising by the concerned DFOs. Undertaking furnished as <b>Annexure-26</b>
13	The State forest Department/UA shall submit the surveyed sketch of non-forest land identified for CA giving the forward and backward bearing of each demarcation pillar and distance between them. The forest Department/User Agency shall submit the DGPS reading of each demarcated pillar giving the latitude and the longitude.	The User agency shall submit the surveyed sketch of non-forest land identified for CA giving the forward and backward bearing of each demarcation pillar and distance between them. Further the project authority undertake to submit the DGPS reading of each demarcated pillars giving the latitude and longitude. Undertaking furnished as <b>Annexure-9</b>
14	The user agency shall use fly ash for the road construction and for filling up of void created due to soil borrows which will be followed by compaction and spreading of top soil over it as per fly ash Notification No. S.O. 254 (E) dated 25.01.2016.	Furnished undertaking as <b>Annexure-10</b>

15	The user agency shall submit an undertaking to ensure that flanks of roads should be filled by transported soil and not with soil dug from the side of the roads.	: Furnished undertaking as <b>Annexure-11</b>
16	No additional or new path will be constructed inside the forest area for any activity related to the project work.	: Furnished undertaking as <b>Annexure-12</b>
17	No labour camp shall be allowed in the forest area.	: Furnished undertaking as <b>Annexure-13</b>
18	The user agency shall provide LPG or alternate fuel, to laboures working at the site to avoid damage/tree felling and ensure no fuelwood use.	: Furnished undertaking as <b>Annexure-14</b>
19	The user agency while executing works, shall not fell any tree damage forest growth in the surrounding forest area in any manner.	: Furnished undertaking as <b>Annexure-15</b>
20	The forest land shall not be used for any purpose other than that specified in the proposal and under no circumstances be transferred to any other user agency, department or persion without the prior approval of Ministry of Environment, forest& climate Change.	: Furnished undertaking as <b>Annexure-16</b>
21	The layout plan of the proposed forest land shall not be changed without the prior approval of Ministry of Environment, forest & Climate change.	: Furnished undertaking as <b>Annexure-17</b>
22	The state Government shall complete settlement of right in term of the Scheduled Tribes and Traditional forest Dwellers (Recognition of forest Rights) Act.2006, if any, on the forest land to be diverted and submit the documentary as prescribed by this Ministry in its letter No.11-9/1998-FC (pt) dated 03.08.2009 road with letter No.11-9/1998-FC (pt) dated 05.02.2013 and 05.07.2013 in support thereof. The user agency shall submit original FRA certificate before issue of Stage-II approval.	: The original FRA has already been submitted in the Diversion Proposal as <b>Annexure-18</b>
23	Any other condition that the Ministry of Enviornment, forest & climate change may impose from time to time in the interest of affrestation, conservation and management of flora and fauna in the area, which shall be complied by the user agency.	: Furnished undertaking as <b>Annexure-19.</b>
24	The State Govt. and user agency shall ensure compliance to provisions of the all Acts, Rules, Regulations Guidelines, NGT order ( S) & Hon'ble Court Order ( S) pertaining to this project, if any, for the time being in force, as applicable to the project.	: Furnished undertaking as <b>Annexure-20.</b>

*As per*

**Executive Engineer,  
N.H. Division, Baripadu**



	AS PER STATE GOVERNMENT OF ODISHA	
1	A site specific wildlife management plan for the project area as well as its impact area is required to be prepared by the user agency and the same be approved by the principal Chief Conservator of forests (WL) & Chief wild life Warden which would also include the essential safeguards/ mitigative measures to be adopted at project cost forensuring smooth/ safe movement of elephants and other wildlife. The plan has to be implemented at project cost. The project authorities shall provide under pass at strategic locations as per guidelines prescribed in the Eco- friendly measures to mitigate impacts of linear infrastructure on wildlife published by Wildlife Institute of India and adopted by ministry of Environment, Forest and climate Change at their cost.	The site specific Wildlife management for the project area as well as its impact area has already been prepared and the same has been approved by PCCF (WL) and Chief Wildlife Warden which had included the essential safeguards/ mitigative measures have been adopted at project cost forensuring smooth/ safe movement of elephants and other wildlife. The plan has to be implemented at project cost. The project authority shall provide underpass at identified locations as per guidelines prescribed in the Eco- friendly measures to mitigate impacts of linear infrastructure on wildlife published by Wildlife Institute of India and adopted by ministry of Environment, Forest and climate Change. undertaking furnished as per <b>Annexure-21</b> . Undertaking furnished to pay differential cost of Site Specific Wildlife Management plan due to increase of wage rate from time to time as <b>Annexure-22</b>
2	The user agency shall undertake avenue plantation along both sides of the road in the entire alignment of the project area at their own cost in consultation of respective Divisional Forest officers.	Furnished undertaking as <b>Annexure-23</b>
3	Map of RF patches in A3/A4 size indicating pillar positions coming within the road in the entire alignment of the project duly authenticated by the concerned DFOs shall be furnished.	Furnished as <b>Annexure-24</b>
4	Cost benefit analysis for this project shall be furnished as per revised guidelines of MoEF & CC dt. 1.8.2017 if required.	Furnished undertaking as <b>Annexure-25</b>

  
 Executive Engineer,  
 N.H. Division, Baripada.

**ANNEXURE NO.1**

**UNDERTAKING**

I do hereby undertake that, the Legal status of forest land proposed for diversion shall remain unchanged.



Executive Engineer  
N.H. Division, Baripada

## Calculation of Division wise NPV amount

### ANNEXURE- No.2

Name of Division	Forest area to be diverted in ha	Eco Class	Density	NPV Demaded @ 626000 per ha.	Total amount deposited	Remarks
Rairangpur	2.6089	III	0.1 & 0.2	1633171	1633171	An amount of Rs 4895257 deposited to CAMPA Odisha vide UTR No.SBIN518302968105 on dt.29.10.2018 deposited slip attached as Annexure-3
Karanjia	5.211	III	0.03	3262086	3262086	
				<b>Total:-</b>	<b>4895257</b>	

  
 Executive Engineer  
 N.H Division Baripada



## AGENCY COPY

## NEFT / RTGS CHALLAN for Ad-HOC CAMPA

Date : 27-10-2018

Agency Name.	EXECUTIVE ENGINEER NH DIVISION BARIPADA
Application No.	6120160123
MoEF/SG File No.	5-ORC358/2018-BHU
Location.	ORRISA
Address.	N.H. Division, Baripada, Murgabadi Mayurbhanj, Odisha Mayurbhanj
Amount (in Rs)	6901857/-

Amount in Words : Sixty Nine Lakh One Thousand Eight  
Hundred and Fifty Seven Rupees Only

NEFT Challan to be made as per following

Beneficiary Name	ORRISA CAMPA
IFSC Code	CORP0000371
Pay to Account No.	150826120160123 Valid only for this challan amount.
Bank Name & Address:	Corporation Bank Lodhi Complex Branch, Block 11, CGO Complex, Phase I, Lodhi Road, New Delhi -110003

- This Challan is strictly to be used for making payment to CAMPA by NEFT/RTGS only
- This challan is valid only for seven days.

After making successful payment, User Agencies  
Email: helpdeskampa@corpbank.co.in

*Arjun*  
Executive Engineer,  
N.H. Division, Baripada.

*00002*  
Executive Engineer  
N.H. Division, Baripada

*UTR No*  
*SBIN 518302968105*

## **ANNEXURE NO.4**

### **UNDERTAKING**

I do hereby undertake that, the User Agency shall pay the additional amount of NPV , if so determined, as per the final decision of the Hon'ble Supreme Court of India.



Executive Engineer  
N.H. Division, Baripada

## **ANNEXURE NO.5**

### **UNDERTAKING**

I do hereby undertake that, the non forest land identified for raising compensatory afforestation shall be transferred and mutated in favour of the state forest Department before issue of stage II approval.



Executive Engineer  
N.H. Division, Baripada



## **ANNEXURE NO.6**

### **UNDERTAKING**

I do hereby undertake that, the non-forest land over which compensatory afforestation will be taken up shall remain under the Administrative control of the state forest Department.



Executive Engineer  
N.H. Division, Baripada

## **ANNEXURE NO.7**

### **UNDERTAKING**

I do hereby undertake that, the User Agency shall pay the differential cost of raising and maintaining the Compensatory afforestation due to increase of wage rate from time to time.

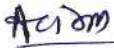
*Acidm*

Executive Engineer  
N.H. Division, Baripada

## **ANNEXURE NO.8**

### **UNDERTAKING**

I do hereby undertake that, No such design of new Culvert / Bridge and re-designing the existing ones over the natural Streams / Rivers / Canal will be done in such a manner that it hampers the natural course of water, gives rise to water-logging, so that it hampers movement of wild animals including fishes & amphibians migration.

  
Executive Engineer  
N.H. Division, Baripada



## **ANNEXURE NO.9**

### **UNDERTAKING**

I do hereby undertake that, the User Agency shall submit the surveyed sketch of non-forest land identified for CA giving the forward and backward bearing of each demarcation pillar and distance between them & DGPS reading of each demarcated pillars giving the latitude and longitude within 10 days .

*Action*  
Executive Engineer  
N.H. Division, Baripada

## **ANNEXURE NO.10**

### **UNDERTAKING**

I do hereby undertake that, the User Agency shall use fly ash for the road construction and for filling up of void created due to soil borrows which will be followed by compaction and spreading of top soil over it as per fly ash Notification No. S.O. 254 (E) dated 25.01.2016.

  
Executive Engineer  
N.H. Division, Baripada

## **ANNEXURE NO.11**

### **UNDERTAKING**

I do hereby undertake that, the flanks of the road will be filled by transported soil and not with soil dug from side of the roads.



Executive Engineer  
N.H. Division Baripada



## **ANNEXURE NO.12**

### **UNDERTAKING**

I do hereby undertake that, No additional or new path will be constructed inside the forest area for any activity related to the project work.

  
Executive Engineer  
N.H. Division, Baripada

**ANNEXURE NO.13**

**UNDERTAKING**

I do hereby undertake that, No labour camp shall be constructed in the forest area.

  
Executive Engineer  
N.H. Division, Baripada

## **ANNEXURE NO.14**

### **UNDERTAKING**

I do hereby undertake that, LPG and alternate fuel will be provided to laboures working at the site to avoid damage/tree felling for fuel wood use.


*Acton*  
Executive Engineer  
N.H. Division, Baripada



## **ANNEXURE NO.15**

### **UNDERTAKING**

I do hereby undertake that, during execution of work no damages or felling of trees will be done in the surrounding forest area in any manner.

  
Executive Engineer  
N.H. Division, Baripada

## **ANNEXURE NO.16**

### **UNDERTAKING**

I do hereby undertake that, the forest land shall not be used for any purpose other than that specified in the proposal and under no circumstances be transferred to any other user agency, department or person without the prior approval of Ministry of Environment, Forest & Climate Change.

  
Executive Engineer  
N.H. Division, Baripada

**ANNEXURE NO.17**

**UNDERTAKING**

I do hereby undertake that, the layout plan of the proposed forest land shall not be changed without the prior approval of Ministry of Environment, forest & Climate change.

*Acidm*

Executive Engineer  
N.H. Division Baripada

**MAYURBHANJ DISTRICT OFFICE : BARIPADA**

No. \_\_\_\_\_ /Rev. \_\_\_\_\_ Dt. \_\_\_\_\_ //

To

The Regional Chief Conservator of Forests,  
Baripada Circle, Baripada.

Sub: -

Issuance of Certificate for Diversion of 7.8199 Ha. Forest land for non-forest purpose under Forest Conservation Act, 1980- Scheduled Tribes and other Traditional Dwellers (Recognition of Forest Act) 2006 in connection with widening and strengthening of N.H. 220 in Rairangpur-Jashipur Section from Km.35/700 to Km.71/120 in the State of Odisha of Mayurbhanj District under Annual Plan 2015-16 for Rs.9250.20 Lakhs vide Job No.220-ORS-2015-16-578, by the Ministry of Surface Road Transport and Highways, New Delhi.

Ref: - Letter No.NHAI/104877/ NH 6 (FDP)/ 2015/ PIU/ KJR/9311 Dt.23.6.2016 of the office of the Principal Chief Conservator of Forests, Odisha, Bhubaneswar to your address.

Sir,

In inviting reference to the letter on the subject cited above and in pursuance of Forest (Conservation) Amendment Rules, 2014 issued vide memo No.6181 Dt.9.3.2014 of the Principal Chief Conservator of Forests, Odisha, Bhubaneswar read with letter No.10398/9F(ET)-344/2014 Dt.20.6.2014 of the Addl. Principal Chief Conservator of Forests, Forest Diversion & Nodal Officer, FC Act, Odisha, Bhubaneswar, I am directed to forward herewith the Certificate (FRA) in Form -I (Annexure-I) for Linear Project, issued by the Collector and District Magistrate, Mayurbhanj vide No.1029/Rev. Dt.24.4.2017 for onward transmission to proper quarter for consideration of the Diversion proposal for the purpose of widening and strengthening of N.H. 220 in Rairangpur- Jashipur from Ch. Km.35/700 to Km.71/120 in the State of Odisha under Annual Plan 2015-16 for Rs.9250.20 Lakhs vide Job No.220-ORS-2015-16-578, by the Ministry of Surface Road Transport and Highways, New Delhi, under jurisdiction of Kusumi and Jashipur Tahasil of Mayurbhanj District. Receipt of which may please be acknowledged.

Encl: - As above.

Yours faithfully

*[Signature]*  
Additional District Magistrate,  
Mayurbhanj.

Memo No. \_\_\_\_\_ /Rev. \_\_\_\_\_ Dt. \_\_\_\_\_ /

Copy alongwith copy of FRA Certificate (Form No. I) submitted to the Deputy Secretary to Govt., Revenue and Disaster Management Department, Odisha, Bhubaneswar for information and necessary action.

*[Signature]*  
Additional District Magistrate,  
Mayurbhanj.

Memo No. \_\_\_\_\_ /Rev. \_\_\_\_\_ Dt. \_\_\_\_\_ /

Copy alongwith copy of FRA Certificate (Form No. I) submitted to the Addl. Principal Chief Conservator of Forest, Forest Diversion & Nodal Officer, FC Act, Odisha, Bhubaneswar for information and necessary action with reference to their letter No.10398/9F (ET)-344/2014 Dt.20.6.14 and No.12961/9F (ET)-344/2014 Dt.4.8.2014.

*[Signature]*  
Additional District Magistrate,  
Mayurbhanj.

Memo No. \_\_\_\_\_ /Rev. \_\_\_\_\_ Dt. \_\_\_\_\_ /

Copy forwarded to the D.F.O. Rairangpur/ Karanjia Division for information and necessary action.

*[Signature]*  
Additional District Magistrate,  
Mayurbhanj.

Memo No. 1056 /Rev. \_\_\_\_\_ Dt. 25.04.17 /

Copy alongwith copy of FRA Certificate (Form No. I) forwarded to the Executive Engineer, N.H. Division, Baripada for information and necessary action with reference to his letter No.2810 Dt.21.10.2016 and No.583 Dt.16.3.2017.

*[Signature]*  
Additional District Magistrate,  
Mayurbhanj.

Memo No. \_\_\_\_\_ /Rev. \_\_\_\_\_ Dt. \_\_\_\_\_ /

Copy forwarded to the Sub-Collector, Rairangpur/ Karanjia for information and necessary action.

*[Signature]*  
Additional District Magistrate,  
Mayurbhanj.

*Actom*

Executive Engineer,



## FORM-I

(For Linear projects)

Government of Odisha

Office of the Collector and District Magistrate,

Mayurbhanj

\*\*\*\*

No. 1029 //Rev.Dated 24.04.17 //TO WHOWSOEVER IT MAY CONCERN


In compliance of the Ministry of Environment and Forests (MoEF), Government of India's letter No. 11-9/98-FC (pt.) dated 3<sup>rd</sup> August 2009 wherein the MoEF issued guidelines on submission of evidences for having initiated and completed the process of settlement of rights under the Schedule Tribes and Other Traditional Forest Dwellers (Recognition of Forest Rights) Act, 2006 ('FRA', for short) on the forest land proposed to be diverted for non-forest purposes read with MoEF's letter dated 5<sup>th</sup> February 2013, wherein MoEF issued certain relaxation in respect of Linear projects, it is certified that 5.6332 hectares of Revenue Forest Land and 2.1867 hectares of Reserve Forest Land **(Total- 7.8199 hectares)** proposed to be diverted in favour of Ministry of Surface Road Transport and Highways, New Delhi represented by the Executive Engineer, N.H. Division, Baripada, District-Mayurbhanj (name of user agency) for Widening and Strengthening of N.H. 220 in Rairangpur-Jashipur Section from K.m.35/700 to K.m. 71/120 (purpose for diversion of forest land) in Mayurbhanj District falls within jurisdiction of 5nos. of Village(s) namely- Hill Block in Jashipur Tahasil under Karanjia Forest Division and Villages namely- Kasiabeda, Khejuripada, Pandugandi, Badampahad RF in Kusumi Tahasil under Rairangpur Forest Division.


It is further certified that:

- The complete process for identification and settlement of rights under the FRA has been carried out for the entire 5.6332 hectares of Revenue Forest Land and 2.1867 hectares of Reserve Forest Land proposed for diversion. A copy of records of all consultations and meetings of the Forest Rights Committee(s), Gram Sabha(s), Sub-Division Level Committee(S) and the District Level Committee are enclosed as Annexure ..... to ..... Annexure. **Not applicable as per letter F.No.11-9/98-FC(pt.) Dated 5<sup>th</sup> February, 2013 of Govt. of India MoEF.**
- The diversion of forest land for facilities managed by the Government as required under section 3 (2) of the FRA have been completed and the Grama Sabhas have given their consent to it; **Not applicable as per letter F.No.11-9/98-FC(pt.) Dated 5<sup>th</sup> February, 2013 of Govt. of India MoEF.**
- The proposal does not involve recognized rights of Primitive Tribal Groups (PTG) and Pre-Agricultural Communities (PAC).

Place :- Baripada

Date :- 22.04.17

  
Collector and District Magistrate,  
Mayurbhanj

  
Executive Engineer,

N.H. Division, Baripada

## **ANNEXURE NO.19**

### **UNDERTAKING**

I do hereby undertake that, the User Agency shall comply any other condition that the Ministry of Environment, Forest & Climate Change may impose from time to time in the interest of afforestation, conservation and management of flora and fauna in the area.


*Acidm*

Executive Engineer  
N.H. Division, Baripada

## **ANNEXURE NO.20**

### **UNDERTAKING**

I do hereby undertake that, the User Agency shall comply the provisions of all Acts, Rules, Regulations Guidelines, NGT order (S) & Hon'ble Court Order (S) pertaining to this project, if any, for the time being in force, as applicable to the project.

  
Executive Engineer  
N.H. Division, Baripada

## **ANNEXURE NO.21**

### **UNDERTAKING**

I do hereby undertake that, the project authority shall provide under pass at identified location as per guidelines prescribed in the Eco- friendly measures to mitigate impacts of linear infrastructure on wildlife published by Wildlife Institute of India and adopted by ministry of Environment, Forest and climate Change.



Executive Engineer  
N.H. Division, Baripada



## **ANNEXURE NO.22**

### **UNDERTAKING**

I do hereby undertake that, the User Agency shall pay the differential cost for Site specific Wildlife Management Plan for the project areas as well as impact areas due to increase of wage rate from time to time.

  
Executive Engineer  
N.H. Division, Baripada

## **ANNEXURE NO-23**

### **UNDERTAKING**

I do hereby undertake that, No forest land is going to be acquired for the project.

AC-10m

~~Executive Engineer~~  
~~N.H. Division, Baripada~~  
N.H. Division, Baripada

OFFICE OF THE EXECUTIVE ENGINEER,  
NATIONAL HIGHWAY DIVISION, BARIPADA

E-mail:-[cenhbaripada@yahoo.in](mailto:cenhbaripada@yahoo.in)

No. 142

Dated. 19.01.2023

Tel Ph:-06792-260695

To

The Divisional Forest Officer,  
Rairangpur Forest Division/  
Karanjia Forest Division,  
Dist-Mayurbhanj.

Sub: - Submission of Undertakings for compliance of Stage-I clearance for diversion of 7.8199 ha of forest land for the work "Widening to two lane with 1.5m wide paved shoulder and strengthening from km 35/700 to 71/120 km of NH-220 (Rairangpur to Jashipur section) in the state of Odisha.


Ref:- Letter No.3415 dated 19.04.2022 of the Principal Chief Conservator of Forests (Wildlife) & Chief Wildlife Warden, Bhubaneswar.

Sir,

In inviting a kind reference to the subject cited above, as per the condition imposed by the Principal Chief Conservator of Forests (Wildlife) & Chief Wildlife Warden, Bhubaneswar vide his letter under reference, it is to submit herewith the required Undertaking for all activities of Management Strategies within the project with financial forecast for Rairangpur and Karanjia forest division for compliance of Stage-I clearance for diversion of 7.8199 ha of forest land for the above noted work for favour of kind information and necessary action.

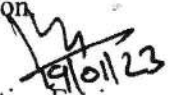
Encl:-As above.

Yours faithfully

  
Executive Engineer,  
N.H. Division, Baripada


Memo No. 143 Dated. 19.01.2023

Copy submitted to the Field Director, Similpal Tiger Reserve-cum-Regional Chief Conservator of Forests, Baripada for favour of kind information and necessary action.

  
Executive Engineer,  
N.H. Division, Baripada

Memo No. 144 Dated.19.01.2023

Copy submitted to the Chief Construction Engineer, N. H. Circle, Keonjhar for favour of kind information and necessary action.

  
Executive Engineer,  
N.H. Division, Baripada

**ANNEXURE NO-01**

**UNDERTAKING**

We do hereby undertake that, the User Agency shall execute the construction work as per the approved Site specific Wildlife Management Plan by the Principal Chief Conservator of Forests (Wildlife) & Chief Wildlife Warden, Bhubaneswar vide Letter No.3415 dated 19.04.2022.




Executive Engineer  
N.H. Division, Baripada



**ANNEXURE NO-02**

**UNDERTAKING**

We do hereby undertake that, the User Agency shall bear the cost towards Awareness Promotion and Infrastructure development in the project.

  
19/10/23

Executive Engineer  
N.H. Division, Baripada



By-Email



**ବନଶାସନ ଅଧିକାରୀଙ୍କ କା-ପ୍ୟାଲର, ରାଉରକଣ୍ଠା ବନଶାସନ**  
**OFFICE OF THE DIVISIONAL FOREST OFFICER, RAIRANGPUR DIVISION**

Tel. No.:- (06794) - 222036 (O) 222008 (R) FAX No.:- (06794) - 222836, e-mail-dforp@gmail.com

Memo No. 468 /3F/ Dt. 27.01.2023

To

The Principal Chief Conservator of Forests  
Wildlife & Chief Wildlife Warden Odisha  
Bhubaneswar.

Sub:-

Diversion of 7.8199 ha. of forest land (involving 2.6089 ha of forest land relating to Rairangpur Division) for widening and strengthening of existing double lane road to two laned with 1.5 Mtr. wide paved shoulder on either side from Km 35/700 to Km 71/120 of NH-220 of Rairangpur to Jashipur Section coming within Rairangpur and Karanjia Forest Division within Jurisdiction of Mayurbhanj District in the State of Odisha – Submission of compliance of Stage -I approval.

Ref:-

Your Memo No. 3415 dt.19.04.2022 of Principal Chief Conservator of Forests Wildlife & Chief Wildlife Warden Odisha Bhubaneswar.

With reference to the subject cited above, I am submitting herewith the under taking of the approved Site Specific Wildlife Conservation Plan submitted by the User Agency for favour of kind information and necessary action.

Encl:- As above

27.01.2023  
Divisional Forest Officer,  
Rairangpur Division.

Memo No. 469 /3F/ Dt. 27.01.2023

Copy submitted to the Field Director, Similipal Tiger Reserve -Cum- Regional Chief Conservator of Forests, Baripada for your kind information.

27.01.2023  
Divisional Forest Officer,  
Rairangpur Division.

Memo No. 470 /3F/ Dt. 27.01.2023

Copy forwarded to the Executive Engineer, NH Division Baripada for your kind information with reference to his letter No. 142 dt.19.01.2023

27.01.2023  
Divisional Forest Officer,  
Rairangpur Division.


Estn  
30/1/23



**ANNEXURE NO.23**

**UNDERTAKING**

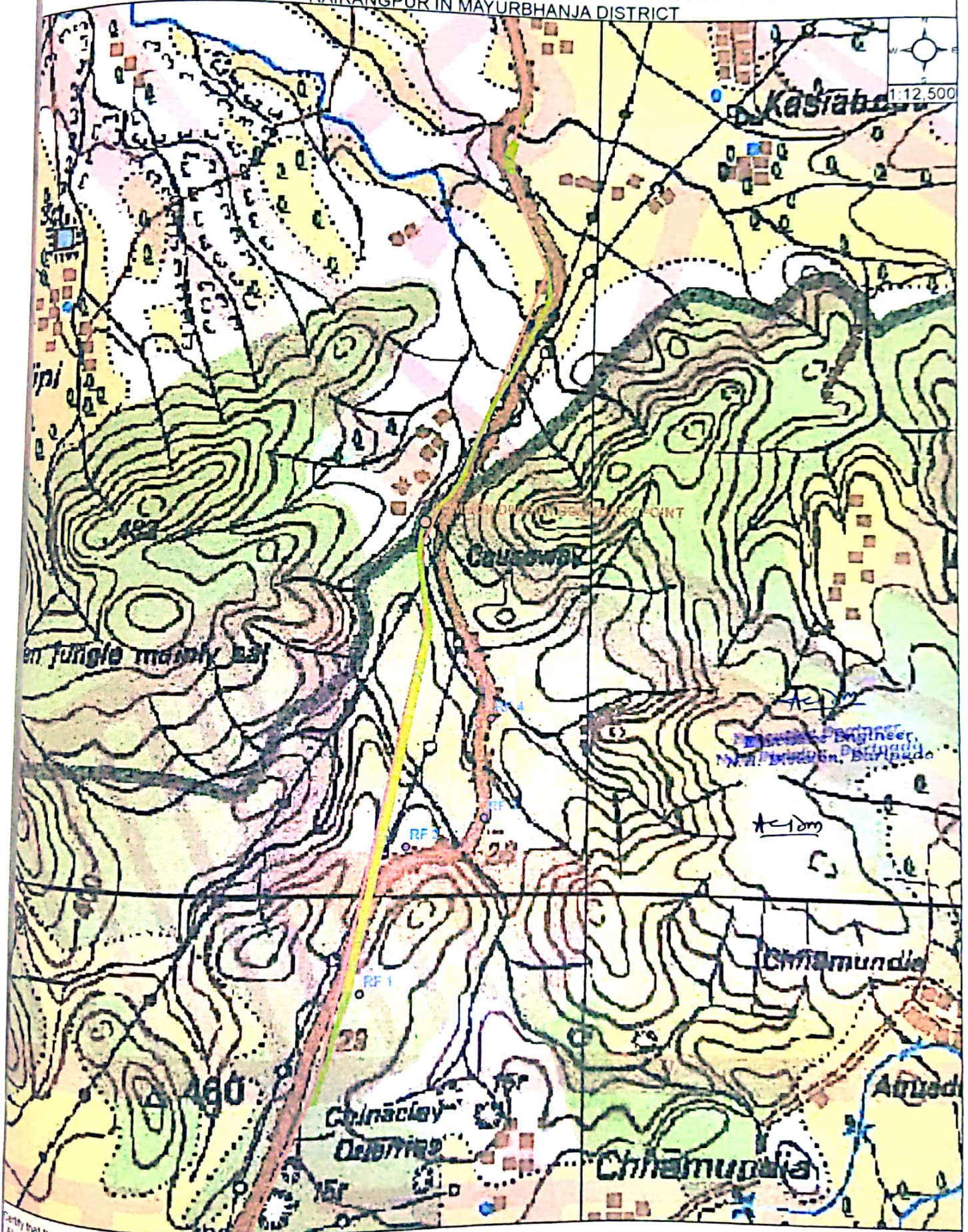
I do hereby undertake that, avenue plantation along both sides of the road in the entire alignment of the project area will be done at project own cost with consultation of respective Divisional Forest officers.



Executive Engineer,  
N.H. Division, Baripada



AN X - 2A  
 MAP SHOWING RF BOUNDARY ADJECENT TO NH 220 FROM JASHIPUR TO  
 RAIRANGPUR IN MAYURBHANJA DISTRICT



Certify that there is no reference pillar coming on the proposed  
 Alignment on the RF Land under Rairangpur Forest Division

*[Signature]*  
 Divisional Forest Officer -  
 Rairangpur Division

Certify that there is no reference pillar coming on the proposed  
 Alignment on the RF Land under Karanja Forest Division

*[Signature]*  
 31/8/20  
 Divisional Forest Officer  
 Karanja Division



**ANNEXURE NO.26**

**UNDERTAKING**

I do hereby undertake that, the cost of expenditure for felling of trees and their transportation to depots shall be deposited by the user agency with DFOs concerned and the work should be taken up departmentally as per directions of Ministry's letter No.13-20/2015-CAMPA dt. 09.06.2016.



**Executive Engineer**  
**N.H. Division, Baripada**



## **ANNEXURE NO.25**

### **UNDERTAKING**

I do hereby undertake that, cost benefit analysis is not required for this project as the diverted area is less than 20 Hectare as per guidelines of MoEF&CC, dt. 01.08.2017.



Executive Engineer  
N.H. Division, Baripada