

EAST COAST RAILWAY

Office of the  
Dy.Chief Engineer(Con)  
Jajpur-Keonjhar Road

No.: DCE(C)/JJKR/DKB Doubling/Forest Land/376  
To  
The Divisional Forest Officer  
Keonjhar Division  
Keonjhar

Dated 30.10.2021

**Sub.:** Compliance to stipulations imposed by MoEF&CC, IRO, Bhubaneswar for diversion of 139.07 Ha. of forest land for construction of railway line for doubling project for Jaroli to Porjanpur stations over 28.85 km.

**Ref.:** (i) Dy.IG of Forest(C)/MoEF&CC/BBS letter no. 5-ORA446/2021-BHU, dated 12.10.2021  
(ii) Spl.Secy./Govt. of Odisha Ir.no. FE-DIV-FLD-0013-2021-18490/FE&CC, dated 22.10.2021.  
(iii) DFO/Keonjhar letter no. 7385/Mining, dated 26.10.2021  
(iv) DFO/Keonjhar letter no. 7388/Mining, dated 26.10.2021  
(v) DFO/Keonjhar letter no. 7390/Mining, dated 26.10.2021  
(vi) PCCF/Nodal/BBS letter no. 18168/9F(RLY)-33/2020, dated 28.10.2021  
(vi) DFO/Keonjhar letter no. 7478/Mining, dated 29.10.2021

Dear Sir,

In reference to the letters under reference on the above subject, the compliances to the conditions imposed are furnished as under:

**A. Conditions which need to be complied prior to handing over of forest land by the State Forest Department.**

(i) The User Agency shall transfer online, the Net Present Value (NPV) of 139.07 Ha. forest land being diverted under this proposal, as per the Orders of Hon'ble Supreme Court of India dated 28.03.2008, 24.04.2008 and 09.05.2008 in Writ Petition (Civil) No. 202/1995 and the guidelines issued by Ministry vide its letter No. 5-3/2007 dated 05.02.2009. The requisite funds shall be transferred through online portal in CAMPA account of the State concerned.

DFO, Keonjhar Division has issued Demand Notice to deposit NPV amounting to Rs. 10,15,21,100/- vide letter no. 73881/Mining Dt. 26.10.2021 within 30 days from the days of issue of letter on e-portal ([https:// Parivesh.nic.in](https://Parivesh.nic.in)). The payment for the same is under process & will be deposited as early as possible. Necessary undertaking in this regard is enclosed as Annexure-I.

(ii) The State Govt. shall implement the Site-Specific Wildlife Conservation Plan duly approved by CWLW, Odisha. The SSWLCP shall include deployment of camera traps, awareness creation, consultative meeting with loco pilots, recognition and awards to railway and forest officials in case of zero elephant accident, if not included.

The Site-Specific Wildlife Conservation Plan has already been approved by PCCF(WL) & CWLW, Odisha vide his letter no. 7075/7WL-FD&WLC-05/2021 Dt. 28.07.2021. On receipt of Demand Notice from DFO, Keonjhar necessary action will be taken to deposit the same. Necessary undertaking in this regard is

enclosed as Annexure-II. The additional condition now imposed like deployment of camera traps, awareness creation, consultative meeting with loco pilots, recognition and awards to railway and forest officials in case of zero elephant accident has been incorporated in one additional plan and is being sent herewith for onward transmission to RCCF, Rourkela and PCCF (WL) & CWLW, Odisha for approval. (Annexure-XXV)

**(iii) The state Govt. shall realize Penal NPV of two (2) times of the NPV from the user agency for violation of Forest (Conservation) Act, 1980.**

DFO, Keonjhar vide letter no. 7390/Mining Dt. 26.10.2021 has issued Demand Notice for additional NPV for violation of Forest (Conservation) Act, 1980 amounting to Rs. 2,39,280.00 to be deposited within 30 days from the days of issue of letter on e-portal ([https:// Parivesh.nic.in](https://Parivesh.nic.in)). The payment for the same is under process & will be deposited as early as possible. Necessary undertaking in this regard is enclosed as Annexure-III.

**(iv) The State Govt. shall take periodic review of Encroachment Case filled by the Same IRO, Bhubaneswar before Stage-II approval.**

The encroachment case filed by Collector, Keonjhar are being attended for finalization.

**(v) The land identified for the purpose of compensatory Afforestation shall be clearly depicted on a Survey of India Topo sheet of 1: 50,000 scale.**

The land identified for the purpose of Compensatory Afforestation over the degraded forest land has already been depicted on a Survey of India Topo sheet No. F45N5 (73 G/5) in Barabanka and Nalapanga RF.

**(vi) The KML files of the area to be diverted, the CA areas, the Proposed SMC work, the proposed catchment Area Treatment area and the WLMP area shall be uploaded on the e-Green Watch portal with all requisite details before issuing working permission towards linear projects or submitting compliance report for seeking Stage-II approval, as the case may be.**

The KML File for the forest area to be diverted, Compensatory Afforestation, Wildlife Management area has been prepared for uploading on e-green watch portal.

**(vii) The State Govt. shall accommodate 2,79,120 nos. of plants over 280 ha of degraded forest land identified for C.A.**

DFO, Keonjhar vide letter no. 7478/Mining Dt. 29.10.2021 has issued Demand Notice for Compensatory Afforestation over 94.00 Ha. of degraded forest land in Nalapanga RF and 186.00 Ha. of degraded forest land in Barabanki RF amounting to Rs.4,19,70,400.00 on e-portal ([https:// Parivesh.nic.in](https://Parivesh.nic.in)). The payment for the same is under process & will be deposited as early as possible. Necessary undertaking in this regard is enclosed as Annexure-IV.

**(viii) The user agency shall transfer the cost of raising and maintaining the compensatory afforestation/ additional compensatory afforestation at the current wage rate in consultation with State Forest Department in the account of CAMPA of the Concerned State through online portal. The Scheme may include appropriate provision for anticipated cost increase for works scheduled for subsequent years.**

The estimate based on which the demand notice from DFO, Keonjhar for Rs,4,19,70,000.00 towards compensatory afforestation has been received includes for 10 years maintenance. The Scheme also includes 20% escalation cost to accommodate anticipated cost increase.

**(ix) All the funds received from the user agency under the project shall be transferred / deposited in CAMPA account only through e-portal (<https://parivesh.nic.in/>). Amount deposited through other mode will not be accepted as compliance of the Stage-I clearance.**

All the funds shall be deposited in CAMPA e-portals. An undertaking in this regard is enclosed as Annexure-V.

**(x) The cost of felling of trees shall be deposited by the user agency with the State Forest Department.**

On receipt of Demand Notice from DFO, Keonjhar towards the cost of felling, logging and transportation of the trees to be felled, necessary action will be taken for deposit of funds.

**(xi) The compliance report of the Stage-I approval shall be uploaded on e-portal (<https://parivesh.nic.in/>).**

The Compliance report of Stage-I approval shall be uploaded on e-portal.

**(xii) The complete compliance of the FRA, 2006 shall be ensured by way of prescribed certificate from the concerned District Collector.**

The issue of prescribed certificate (FRA-2006) from Collector, Keonjhar is under process and necessary undertaking for submission of the same is enclosed herewith. (Annexure-VI)

**(xiii) The boundary of the proposed forest land for diversion, shall be demarcated on the ground at the project cost, by erecting four feet high reinforced cement concrete pillars, each inscribed with its serial number, distance from the pillar to pillar and GPS co-ordinates.**

The boundary pillars on the boundary of the forest area proposed for diversion has already been erected (4 ft. high-RCC) by inscribing with Serial No., distance from Pillar to Pillar and GPS Coordinates.

**B. Conditions which need to be strictly complied on field after handing over of forest land to the user agency by the State Forest Department but the compliance in forms of undertaking shall be submitted prior to stage -II approval.**

**(i) Legal status of forest land proposed for diversion shall remain unchanged.**

Legal Status of forest land proposed for diversion shall be remain as Forest land (Revenue Forest, DLC forest & Sabik kissam forest). An undertaking in this regard is enclosed as Annexure-VII.

**(ii) Compensatory afforestation shall be raised over 280.00 ha degraded forest land identified in Barabanka RF of Ghatagaon Range (186.00 ha) and Nalapanga RF of Keonjhar Range (94.00 ha) under Keonjhar Forest Division within three years from the date of stage -II clearance and maintained thereafter by the State Forest Department at the cost of user agency. The species to be planted shall be indigenous to the area and naturally growing species shall be planted using intensive planting technique to ensure survival of the plantation. Intensive monitoring of the plantation needs to be done and documented using Geo tagging so that the increase of canopy density and survival and growth of**

plantation can be evaluated at regular intervals. These reports shall be communicated to the IRO periodically (Six monthly).

As per DFO, Keonjhar letter no. 7478/Mining Dt. 29.10.2021, Compensatory Afforestation over 94.00 Ha. of degraded forest land in Nalapanga RF under Keonjhar range of Keonjhar division and 186.00 Ha. of degraded forest land in Barabanki RF under Ghatgaon range of Keonjhar division shall be raised on the identified land with intensive monitoring and Planting techniques and documents using Geo tag. DFO, Keonjhar shall communicate the survival percentage etc. to IRO at an interval of every six months.

**(iii) At the time of payment of Net Present Value (NPV) at the then prevailing rate, the user agency shall furnish an undertaking to pay the additional amount of NPV, IF so determined, as per the final decision of the Hon'ble Supreme Court of India.**

An undertaking to pay the additional amount of NPV, if so, determined as per the final decision of the Hon'ble Supreme Court is enclosed herewith. (Annexure-VIII)

**(iv) Speed regulating signage will be erected along with the railway line at regular intervals in Protected Areas/ Forest Areas.**

An undertaking to erect speed regulator along the Railway line at regular intervals in forest area is enclosed herewith. (Annexure-IX)

**(v) The user agency shall provide suitable under/over passes in protected Area/Forest Area as per recommendations of CWLW/NBWL/FAC/REC.**

Suitable underpass will be provided as mentioned in the approved Wildlife Management Plan. An undertaking to this effect is enclosed as Annexure-X.

**(vi) The user agency shall take up Avenue Plantation on either side of alignment of the track at its own cost in consultation with the DFO.**

Necessary avenue plantation will be taken up on either side of alignment of railway track in consultation with DFO, Keonjhar. An undertaking to this effect is enclosed as Annexure-XI.

**(vii) The user agency shall obtain Environment Clearance as per the provisions of the Environmental (Protection) Act, 1986, if applicable.**

Environment Clearance is not applicable to Railway as per provision of Environment Protection Act, 1986.

**(viii) No labour camp shall be established on the forest land and the user agency shall provide fuels preferably alternate fuels to the labourers and the staff working at the site so as to avoid any damage and pressure on the nearby forest areas.**

Necessary undertaking not to erect any labour camp on the forest land diverted for this Project is enclosed herewith. (Annexure-XII)

**(ix) No additional or new path will be constructed inside the forest areas.**

Necessary undertaking not to erect any additional or new path inside the forest area for any activity related to the project work is enclosed herewith. (Annexure-XIII)

**(x) The user agency while executing works, shall not fell any tree or damage forest growth in the surrounding forest area in any manner.**

Necessary undertaking not to fell any tree or damage forest growth in the surrounding forest area in any manner is enclosed herewith. (Annexure-XIV)

**(xi) The layout of the proposed forest land shall not be changed without the prior approval of Ministry of Environment, Forest & Climate Change.**

Necessary undertaking not to change the layout plan of the proposed forest land without the prior approval of MoEF&CC is enclosed herewith. (Annexure-XV)

**(xii) The forest land shall not be used for any purpose other than that specified in the proposal.**

Necessary undertaking not to use the forest land proposed for the project for any other purpose is enclosed herewith. (Annexure-XVI)

**(xiii) The forest land proposed to be diverted shall under no circumstances be transferred to any other user agency, department or person without the prior approval of Ministry of Environment, Forest & Climate Change.**

Necessary undertaking not to transfer the forest land diverted for this project to any other User Agency, department or person without the earlier approval of MoEF&CC is enclosed herewith. (Annexure-XVII)

**(xiv) No damage to the flora and fauna of the adjoining area shall be caused.**

Necessary undertaking not to damage the flora and fauna of the adjoining area is enclosed herewith. (Annexure-XVIII)

**(xv) The concerned Divisional Forest Officer, will monitor and take necessary mitigative measures to ensure that there is no adverse impact on the forest in the surrounding area.**

Noted.

**(xvi) The user agency shall explore the possibility of successful translocation of maximum number of trees identified to be felled and shall ensure that any tree felling shall be done only when it is unavoidable and that too under strict supervision of the State Forest Department.**

All possibility to be explored for successful translocate of maximum number of trees identified to be felled and also it will be ensured that tree felling shall be done as when it is unavoidable and that too under strict supervision of the State Forest Department. Necessary undertaking is enclosed herewith as Annexure-XIX.

**(xvii) The period of diversion under this approval shall be co-terminus with the period of lease granted in favour of user agency or the project life, whichever is less.**

Necessary undertaking that period of diversion under this approval shall be co-terminus with the period of lease granted in favour of User Agency of the Project life whichever is less is enclosed herewith. (Annexure-XX)

(xviii) The user agency shall submit annual self-monitoring report on compliance of stipulated conditions to the Nodal Officer (FCA) of the state and concerned Integrated Regional Office of this Ministry by the end of March every year.

Necessary undertaking to submit annual self-monitoring report on compliance of stipulated conditions to the Nodal Officer (FCA) of the State and IRO Office of Ministry by end of March every year is enclosed herewith. (Annexure-XXI)

(xix) Any other condition that the Ministry of Environment, Forest & Climate Change may impose from time to time in the interest of afforestation, conservation and management of flora and fauna in the area, shall be complied by the user agency.

Necessary undertaking to comply any other condition that MoEF&CC may imposed from time to time in the interest of afforestation, conservation, and management of flora & fauna in the area. (Annexure-XXII)

(xx) The State Govt. and user agency shall ensure compliance to the provisions of all Acts, Rules, Regulations, Guidelines, NGT order(s) & Hon'ble Court order(s) pertaining to this project, if any, for the time being in force, as applicable to the project.

Necessary undertaking to ensure compliance to provisions of all Acts, Rules, Regulations, Guidelines, NGT Order(s) & Hon'ble Supreme Court Order (s) pertaining to the project, if any, for the timeline in force, as applicable to this project is enclosed herewith. (Annexure-XXIII)

(xxi) Violation of any of these conditions will amount to the violation of Forest (Conservation) Act, 1980 and action would be taken as prescribed in Para 1.21 of Chapter 1 of the Handbook of comprehensive guidelines of Forest (Conservation) Act, 1980 as issued by this Ministry's letter No.5-2/2017-FC dated 28.03.2019.

Necessary undertaking for not to cause any violation to any of the conditions imposed by MoEF&CC is enclosed herewith. (Annexure-XIV)

In view of the above it is requested to kindly issue working permission to East Coast Railways to commence the construction work.

Encl.: As above

  
30/6/2014  
**Dy. Chief Engineer (Con.)**  
**East Coast Railway,**  
**Jajpur, Keonjhar Road**

Copy to

- (i) Regional Chief Conservator of Forest, Rourkela Circle for information & necessary action.
- (ii) Additional PCCF (Forest Diversion & Nodal Officer), FC Act, Bhubaneswar for information & necessary action.



**East Coast Railway**

Office of the  
Dy.Chief Engineer(Con.)  
East Coast Railway  
Jajpur-Keonjhar Road.  
Phone :06726-223300  
Email: [dyce.jjkr@gmail.com](mailto:dyce.jjkr@gmail.com)

No.: DCE(C)/JJKR/DKB Doubling/Forest Land/120

Date: 16.02.2022

To

The Divisional Forest Officer,  
Keonjhar Division,  
Keonjhar.

Sub: Compliance to '*Stage-I/in-principle*' approval for diversion of 139.07 ha of forest land for construction of Railway line for doubling project for Jaroli to Porjanpur stations over 28.85 km. of Bansapani-Daitari-Tamka-Jakhapura BG line over 170.903 Km by East Coast Railway.

- Ref.: (i) Dy. IG of Forest (C)/MoEF&CC/BBS letter no. 5-ORA446/2021-BHU, 12.10.2021.  
(ii) Spl. Secy./Govt. of Odisha Ir. No. FE-DIV-FLD-0013-2021-18490/FE&CC, dtd 22.10.2021.  
(iii) DFO/Keonjhar letter no. 7385/Mining, dated 26.10.2021.  
(iv) DFO/Keonjhar letter no. 7388/Mining, dated 26.10.2021.  
(v) DFO/Keonjhar letter no. 7390/Mining, dated 26.10.2021.  
(vi) PCCF/Nodal/BBS letter no. 18168/9F(RLY)-33/2020, dated 28.10.2021.  
(vii) DFO/Keonjhar letter no. 7478/Mining, dated 29.10.2021.  
(viii) This office letter no. DCE(C)/JJKR/DKB Doubling/Forest Land/376, dated 30.10.2021.  
(ix) This office letter no. DCE (C)/JJKR/DKB Doubling/Forest Land/440, dated 06.12.2021.  
(x) DFO/Keonjhar letter no. 232/F-Mining-142/2021, dated 10.01.2022.  
(xi) DFO/Keonjhar letter no. 238/F-Mining-142/2021, dated 11.01.2022.  
(xii) DFO/Keonjhar letter no. 372/F-Mining-142/2021, dated 15.01.2022.  
(xiii) This office letter no. DCE(C)/JJKR/DKB Doubling/Forest Diversion/097, dated 07.02.2022.  
(xiv) This office letter no. DCE(C)/JJKR/DKB Doubling/Forest Diversion/OFDC Tree Felling/098, dated 07.02.2022.

Dear Sir,

In reference to the letters under reference on the above subject, the compliance to the conditions stipulated during Stage-1 approval as communicated by Dy. Inspector General Forests (C), Bhubaneswar vide the letter under ref. (i) above are compiled as under:

**A. Conditions which need to be complied prior to handing over of forest land by the State Forest Department.**

- (i) The User Agency shall transfer on-line, the Net Present Value (NPV) of 139.07 ha forest land being diverted under this proposal, as per the Orders of Hon'ble Supreme Court of India dated 28.03.2008, 24.04.2008 and 09.05.2008 in Writ Petition (Civil) No.202/1995 and the guidelines issued by this Ministry vide its letter No. 5-3/2007-FC dated 05.02. 2009. The requisite funds shall be transferred through online portal in CAMPA account of the State concerned.

On receipt of Demand Notice from DFO, Keonjhar vide his letter no. 7388/Mining dated 26.10.2021 and 7390-Mining, dated 26.10.2021 towards NPV amounting to ₹10,15,21,100.00 & Penal NPV for ₹2,39,280.00 respectively, the total amount for ₹10,17,60,380.00 (₹10,15,21,100.00 + ₹2,39,280.00) has been deposited vide UTR No. SBIN221321527084, dated 17.11.2021 in CAMPA Fund in reference to the Challan dated 15.11.2021

*[Handwritten Signature]*  
16/02/2022

- (ii) The State Govt. shall implement the Site-Specific Wildlife Conservation Plan duly approved by CWLW, Odisha. The SSWLCP shall include deployment of camera traps, awareness creation, consultative meeting with loco pilots, recognition and awards to railway and forest officials in case of zero elephant accident, if not included.

Principal CCF (WL) & CWLW, Odisha vide his letter No.7075/7WI-FD&WLC-05/2021, dated 28.07.2021 had approved the Site-Specific Wildlife Conservation Plan for Rs.823.73 lakhs. But due to escalation of Wage rate from Rs.311.00 to Rs.315.00 and inclusion of addition conditions issued during Stage I approval by MoEF & CC, IRO, Bhubaneswar vide their letter No.5-ORA446/2021-BHU Dt.12.10.2021 like deployment of Camera Trap, awareness creation, consultative meeting with Loco Pilots, recognition and award to Railway and Forest Officials in case of Zero elephant accident, the modified Wildlife Management Plan was again approved by Principal CCF (WL) & CWLW, Odisha vide his letter no. 175/CWLW-FDWC-FD-0018-2021 dated 5<sup>th</sup> January 2022 for Rs. 871.86 lakh. An amount of ₹8,99,50,300.00 has been deposited vide UTR No. SBIN522036669173 dated 05.02.2022, along with the amount towards differential CA vide challan dated 29.01.2022. (Differential CA: ₹27,64,300.00 + Site Specific Wild Life Conservation Plan: ₹8,71,86,000.00)

- (iii) The State Govt. shall realize Penal NPV of two (2) times of the NPV from the user agency for violation of forest (Conversation) Act, 1980.

On receipt of Demand Notice from DFO, Keonjhar vide his letter No. 7388/Mining, dated 26.10.2021 for ₹10,15,21,100.00 towards NPV and vide letter no. 7390/Mining dated 26.10.2021 towards penal NPV amount of ₹2,39,280.00 (Total ₹10,15,21,100.00 + ₹2,39,280.00 = ₹10,17,60,380.00) (Rupees Ten Crore Seventeen Lakh Sixty Thousand Three Hundred Eighty only) has been deposited vide UTR No. SBIN221321527084, dated 17.11.2021 in CAMPA Funds along with the amount towards NPV vide Challan dated on 17.11.2021 (NPV ₹10,15,21,100.00 + Penal NPV: ₹2,39,280.00).

- (iv) The State Govt. shall take periodic review of Encroachment Case filed by Tahasildar against the erring officials for violation of FC Act and intimate the same to IRO, Bhubaneswar before Stages- II approval. (Collector)

The encroachment case nos. 595/2021, 596/2021, 597/2021 & 598/2021 have already been filed by Collector, Keonjhar for use of Revenue Forest land without MoEF&CC's approval as per advice of DFO, Keonjhar Division. Accordingly, Tahasildar, Jhumpura has imposed back rent & penalty for an amount of Rs.5,22,650.00 vide their letter no. 81, dated 01.01.2022 after hearing the plea of Railways & the same has been deposited with Tahasildar, Jhumpura vide cheque no. 953613, dated 04.02.2022.

- (v) The land identified for the purpose of Compensatory Afforestation shall be clearly depicted on a Survey of India Topo Sheet of 1:50,000 scale.

The land for 186 Ha. of non-forest land was identified in Barabanka R.F. for Comp. Affn. and 94 Ha. in Nalapanka R.F. for this Project. These two sites have duly been depicted on Sol Topo Sheet No. F45N15 and F45N11 of required scale.

- (vi) The KML files of the area to be diverted, the CA areas, the proposed SMC work, the proposed Catchment area Treatment area and the WLMP area shall be uploaded on the e-Green watch portal with all requisite details before issuing working permission towards linear projects or submitting compliance report for seeking Stage- II approval, as the case may be.

The KML File for the forest area to be diverted, Compensatory Afforestation areas, has been uploaded on e-Green watch portal.

- (vii) The State Govt. shall accommodate 2,79,120 nos. of plants over 280 ha of degraded forest land identified for CA (DFO Keonjhar)

As per the Comp. affn. Scheme approved by Addl. PCCF, Forest diversion and Nodal Officer, Odisha 1,49,600 nos. of plants to be planted (Barabanka R.F. over 186 Ha @ 400nos. = 74,400 and Nalapanka R.F. 94 Ha @ 800 = 75,200) with seedlings of 18 months old with 10 years maintenance. As per Guideline of MoEF&CC dated 08.11.2017 the number of plants to be planted over Compensatory Afforestation land shall be at-least 1,000 plants per Ha of forest land diverted. (139.7 x 1000 = 1,39,700). However, it has been approved for provision of 1,49,600 nos. of plants.

- (viii) The user agency shall transfer the cost of raising and maintaining the compensatory afforestation/ additional compensatory afforestation at the current wage rate in consultation with State Forest Department in the account of the CAMPA of the concerned State through online portal. The Scheme may include appropriate provision for anticipated cost increase for works scheduled for subsequent years.

The total cost of the approved Compensatory Afforestation Schemes as communicated by DFO, Keonjhar vide his letter no. 7478, dated 29.10.2021 for ₹4,19,70,400.00 (₹2,30,64,700.00 for Barabanka and ₹1,89,05,700.00 for Nalapanka RF) has been deposited in CAMPA fund vide UTR No. SBIN221321527084., dated 17.11.2021 in CAMPA fund in reference to the Challan dated 15.11.2021. Again DFO, Keonjhar has revised the CA value as the wage rate has been enhanced from Rs.311/- to Rs.315/-. The differential cost, as were demanded by DFO, Keonjhar Vide his letter No.372 dated 15.01.2022 for Rs. 27,64,300.00 have also been deposited vide UTR No.SBIN522036669173 dated 05.02.2022 in CAMPA Fund as for the Challan generated on 29.01.2022 along with Site Specific Wild Life Conservation Plan (Differential CA : ₹27,64,300.00 + Site Specific Wild Life Conservation Plan : ₹8,71,86,000.00) amounting to total ₹8,99,50,300.00 (Rupees Eight Crore Ninety Nine Lakhs Fifty Thousand Three Hundred only).

- (ix) All the funds received from the user agency under the project shall be transferred/ deposited in CAMPA account only through e-portal (<https://parivesh.nic.in/>). Amount deposited through other mode will not be accepted as compliance of the Stage-I clearance.

All the above amount has been deposited in CAMPA.

- (x) The cost of felling of trees shall be deposited by the user agency with the State Forest Department.

Divisional Manager, OFDC, Keonjhar has issued one Demand Notice to deposit towards cost for felling, logging and transportation of tree to be felled amounting to ₹19,21,228.00, which has also been deposited vide UTR No. SBIN522036669588, dated 05.02.2022.

- (xi) The compliance report of the stage-I approval shall be uploaded on e-portal (<https://parivesh.nic.in/>).

Noted for compliances.

- (xii) The complete compliance of the FRA, 2006 shall be ensured by way of prescribed certificate from the concerned district Collector.

The required drawings, data for issuing FRA has already been submitted to Collector, Keonjhar & the same is under process in Collector's office. The matter has also been pursued with Collectors' office for early issue of the FRA.

- (xiii) The Boundary of the proposed forest land for diversion, shall be demarcated on ground at the project cost, by erecting four feet high reinforced cement concrete pillars, each inscribed with its serial number, distance from pillar to pillar and GPS co-ordinates.

RCC Pillars of 4 feet height have already been fixed along the boundary of the Project area duly inscribing Pillar serial no., distance between two adjacent Pillars and GPS Co-ordinates.

**B. Conditions which need to be strictly complied prior to on field after handing over of forest land to the user agency by the State Forest Department but the compliance in form of undertaking shall be submitted prior to Stage-II approval.**

*Sudhanshu*  
16/04/2022

- (i) **Legal status of forest land proposed for diversion shall remain unchanged.**

Legal Status of forest land proposed for diversion shall be remain as Forest Land (Revenue Forest, DLC forest & Sabik KISSAM Forest). An undertaking in this regard is enclosed as Annexure-I.

- (ii) **Compensatory afforestation shall be raised over 280.00 ha degraded forest land identified in Barabanka RF of Ghatgaon Range (186.00 ha) and Nalapanga RF of Keonjhar Range (94.00 ha) under Keonjhar Forest Division within three years from the date of stage-II Clearance and maintained thereafter by the State Forest Department at the cost of user agency. The species to be planted shall be indigenous to the area and naturally growing species shall be planted using intensive planting technique to ensure survival of the plantation. Intensive monitoring of the plantation needs to be done and documented using Geo tagging so that the increase of canopy density and survival and growth of plantation can be evaluated at regular intervals. These reports shall be communicated to IRO periodically (six monthly).**

As per approved Compensatory Afforestation Scheme, the total cost amounting to ₹4,47,34,700.00 (₹4,19,70,400.00 + ₹24,64,300.00) in CAMPA towards Compensatory Afforestation as per the details mentioned above.

- (iii) **At the time of Payment of Net Present Value (NPV) at the then prevailing rate, the user agency shall furnish an undertaking to pay the additional amount of NPV, if so determined, as per the final decision of the Hon'ble Supreme Court of India.**

An undertaking to pay the additional amount of NPV, if so, determined as per the final decision of the Hon'ble Supreme Court is enclosed herewith (Annexure-II).

- (iv) **Speed regulating signage will be erected along the railway line at regular intervals in Protected Areas/Forest Areas.**

An undertaking to erect speed regulator along the Railway line at regular intervals in forest area is enclosed herewith (Annexure-III).

- (v) **The user agency shall provide suitable under/over passes in Protected Area/Forest Area as per recommendations of CWLW/NBWL/FAC/REC.**

Suitable underpass will be provided as mentioned in the approved Wildlife Management Plan. An undertaking to this effect is enclosed as Annexure-IV.

- (vi) **The user agency shall take up Avenue Plantation on either side of alignment of the track at its own cost in consultation with the DFO.**

Necessary avenue plantation will be taken up on either side of alignment of railway track in consultation with DFO, Keonjhar. An undertaking to this effect is enclosed as Annexure-V.

- (vii) **The user agency shall obtain Environment Clearance as per the provisions of the Environmental (protection) Act, 1986, if applicable.**

Environment Clearance is not applicable to Railway as per provision of Environment Protection Act, 14.09.2006.

- (viii) **No labour camp shall be established on the forest land and the user agency shall provide fuels preferably alternate fuels to the laborers and the staff working at the site so as to avoid any damage and pressures on the nearby forest areas.**

Necessary undertaking not to erect any labour camp on the forest land diverted for this project is enclosed herewith. (Annexure-VI).

- (ix) **No additional or new path will be constructed inside the forest areas for any activity related to the project work.**



Necessary undertaking not to erect any additional or new path inside the forest area for any activity related to the project work is enclosed herewith. (Annexure-VII).

- (x) The user agency while executing works, shall not fell any tree or damage forest growth in the surrounding forest areas in any manner.

Necessary undertaking not to fell any tree or damage forest growth in the surrounding forest area in any manner is enclosed herewith. (Annexure-VIII).

- (xi) The layout plan of the proposed forest land shall not be changed without the prior approval of Ministry of Environment, Forest & Climate Changes.

Necessary undertaking not to change the layout plan of the proposed forest land without the prior approval of MoEF&CC is enclosed herewith. (Annexure-IX).

- (xii) The forest land shall not be used for any purpose other than that specified in the proposal.

Necessary undertaking not to use the forest land proposed for the project for any other purpose is enclosed herewith. (Annexure-X).

- (xiii) The forest land proposed to be diverted shall under no circumstances be transferred to any other user agency, department or person without the prior approval of Ministry of Environment, Forest & Climate Changes.

Necessary undertaking not to transfer the forest land diverted for this project to any other User Agency, department or person without the earlier approval of MoEF&CC is enclosed herewith. (Annexure-XI).

- (xiv) No damage to the flora and fauna of the adjoining area shall be caused.

Necessary undertaking not to damage the flora and fauna of the adjoining area is enclosed herewith. (Annexure-XII).

- (xv) The concerned Divisional Forest Officer, will monitor and take necessary mitigative measures to ensure that there is no adverse impact on the forests in the surrounding areas.

Noted.

- (xvi) The user agency shall explore the possibility of successful translocation of maximum number of trees identified to be felled and shall ensure that any tree felling shall be done only when it is unavoidable and that too under strict supervision of the State Forest Department.

All possibility will be explored of successful translocate of maximum number of trees identified to be felled and also it will be ensured that tree felling shall be done as when it is unavoidable and that too under strict supervision of the State Forest Department. Necessary undertaking is enclosed herewith as Annexure-XIII.

- (xvii) The period of diversion under this approval shall be co-terminus with the period of lease granted in favour of user agency or the project life, whichever is less.

Necessary undertaking that period of diversion under this approval shall be co-terminus with the period of lease granted in favour of User Agency of the Project life whichever is less is enclosed herewith. (Annexure-XIV).

- (xviii) The user agency shall submit annual self-monitoring report on compliance of stipulated conditions to the Nodal Officer (FCA) of the State and concerned Integrated Regional Office of this Ministry by the end of March every year.

Necessary undertaking to submit annual self-monitoring report on compliance of stipulated conditions to the Nodal Officer (FCA) of the state and IRO Office of Ministry by end of March every year is enclosed herewith. (Annexure-XV).

*Sudhakar*  
16/02/2022

(xix) Any other conditions that the Ministry of Environment, Forests & Climate Change may impose from time to time in the interest of afforestation, conservations and management of flora and fauna in the area, shall be complied by the user agency.

Necessary undertaking to comply any other condition that MoEF&CC may imposed from time to time in the interest of afforestation, conservation, and management of flora and fauna in the area. (Annexure-XVI).

(xx) The State Govt. and user agency shall ensure compliance to provisions of the all Acts, Rules, Regulations, Guidelines, NGT Order (s) & Hon'ble Court Order (s) pertaining to this project, if any, for the time being in force, as applicable to the project.


Necessary undertaking to ensure compliance to provisions of all Acts, Rules, Regulations, Guidelines, NGT Order(s) & Hon'ble Court Order(s) pertaining to the project, if any, for the timeline in force, as applicable to this project is enclosed herewith. (Annexure-XVII).

(xxi) Violation of any of these conditions will amount to violation of Forest (Conservation) Act.1980 and action would be taken as prescribed in para 1.21 of Chapter 1 of the Handbook of comprehensive guidelines of Forest (Conservation) Act, 1980 as issued by this Ministry's letter no. 5-2/2017- FC dated 28.03.2019.

Necessary undertaking for not to cause any violation to any of the conditions imposed by MoEF&CC is enclosed herewith. (Annexure-XVIII).

In view of the above it is requested to kindly issue Stage-II approval to Railways for the above diversion proposal.

Encl : As above

  
Dy. Chief Engineer (Con.)  
East Coast Railway,  
Jajpur Keonjhar Road.

Copy to: (i) Regional Chief Conservator of Forest, Rourkela Circle for information & necessary action.  
(ii) Additional PCCF (Forest Diversion & Nodal Officer), FC Act, Bhubaneswar for information & necessary action.  
(iii) Chief Project Manager-III/ECOR/BBS for information please.  
(iv) Chief Project Manager-I, Rail Vikas Nigam Limited, Bhubaneswar for information please.



**OFFICE OF THE DIVISIONAL FOREST OFFICER, KEONJHAR DIVISION**

Phone No- 06766-254315, email ID- [dfo.keonjhar@odisha.gov.in](mailto:dfo.keonjhar@odisha.gov.in)

**Memo No. 1533 /Mining-  
Dated, Keonjhar the 1<sup>st</sup> Mar 2022**

To

The Regional Chief Conservator of Forests,  
Rourkela Circle, Rourkela

Sub: Proposal for diversion of 139.07 ha of forest land for construction of railway line doubling project from Jaroli to Porjanpur over 28.85 km of Banspani-Daitari- Tamka- JakhpurBG line over 170.903 km by East Coast Railway.

**X-Sub: Submission of compliance report of condition of Stage-I (in-principle) approval on dated 12.10.2021.**

Ref: 1. F. No. 5-ORA446/2021-BHU dt. 12.10.2021 of Govt. of India, MoEF&CC, IRO, Bhubaneswar.  
2. Letter No. FE-DIV-FLD-0013-2021-18490/FE&CC dt. 22.10.2021 of Special Secretary to Govt. of Odisha, F&E Department, Bhubaneswar.  
3. Memo No. 18168 dt. 28.10.2021 of Pr. Chief Conservator of Forests, Forest Diversion & Nodal Officer, FC Act, O/O. the PCCF & HoFF, Odisha, Bhubaneswar


The Govt. of India, MoEF&CC, IRO, Bhubaneswar have granted Stage-I clearance in favour of the above Railway Project vide letter No. 5-ORA446/2021-BHU dt. 12.10.2021, subject to fulfillment of the 34 nos. of conditions. The compliance report of said conditions is enclosed herewith for favour of information and necessary action.

**Encl: As above**

  
**Divisional Forest Officer,  
Keonjhar Division.**

**Memo No. 1534 /Dated 01-03-2022**

Copy forwarded to the Pr. Chief Conservator of Forests, Forest Diversion & Nodal Officer, FC Act, O/O. the PCCF & HoFF, Odisha, Bhubaneswar for favour of information and necessary action.

  
**Divisional Forest Officer,  
Keonjhar Division.**

5236474

**Compliance to conditions imposed in the Stage-I approval by MoEF&CC, IRO, Bhubaneswar for diversion of 139.07 ha of forest land for construction of Railway line for doubling project for Jaroli to Porjanpur stations over 28.85 km. of Banspani-Daitari- Tamka- JakhpurBG line.**

**A. Conditions which need to be complied prior to handing over of forest land by the State Forest Department.**

- (i) **The User Agency shall transfer on-line, the Net Present Value (NPV) of 139.07 ha forest land being diverted under this proposal, as per the Orders of Hon'ble Supreme Court of India dated 28.03.2008, 24.04.2008 and 09.05.2008 in Writ Petition (Civil) No.202/1995 and the guidelines issued by this Ministry vide its letter No. 5-3/2007-FC dated 05.02.2009. The requisite funds shall be transferred through online portal in CAMPA account of the State concerned.**

The user agency has deposited Rs. 10,17,60,380/- out of which Rs. 10,15,21,100/- towards NPV over 139.07 ha forest land vide **UTR No. SBIN221321527083, dated 17.11.2021** in CAMPA Fund in reference to the Challan dated 15.11.2021

- (ii) **The State Govt. shall implement the Site-Specific Wildlife Conservation Plan duly approved by CWLW, Odisha. The SSWLCP shall include deployment of camera traps, awareness creation, consultative meeting with loco pilots, recognition and awards to railway and forest officials in case of zero elephant accident, if not included.**

The Principal CCF (WL) & CWLW, Odisha vide his letter No.7075/7WI-FD&WLC-05/2021, dated 28.07.2021 had approved the Site-Specific Wildlife Conservation Plan for Rs.823.73 lakhs. But due to escalation of Wage rate from Rs.311.00 to Rs.315.00 and inclusion of addition conditions issued during Stage I approval by MoEF & CC, IRO, Bhubaneswar vide their letter No.5-ORA446/2021-BHU Dt.12.10.2021 like deployment of Camera Trap, awareness creation, consultative meeting with Loco Pilots, recognition and award to Railway and Forest Officials in case of Zero elephant accident, the modified Wildlife Management Plan was again approved by Principal CCF (WI) & CWLW, Odisha vide his letter no. 175/CWLW-FDWC-FD-0018-2021 dated 5<sup>th</sup> January 2022 for Rs. 871.86 lakh. The user agency has deposited **₹8,99,50,300.00** out of which Rs. 871.86 lakh towards Site-Specific Wildlife Conservation Plan has been deposited vide **UTR No. SBIN522036669173 dated 05.02.2022.**

- (iii) **The State Govt. shall realize Penal NPV of two (2) times of the NPV from the user agency for violation of forest (Conversation) Act, 1980.**

The user agency has deposited Rs. 2,39,280.00 towards Penal NPV for the area of forest land utilized in violation of FC Act, 1980 over 0.16389 ha (Eco-Value Class- I, Density- 0.2) i.e. @ Rs. 7.30 lakh per ha (0.16389 ha x Rs. 7.30 lakh x 2 times) vide **UTR No. SBIN221321527083, dated 17.11.2021** in CAMPA along with the amount towards NPV vide Challan dated on 17.11.2021 (NPV ₹10,15,21,100.00 + Penal NPV: ₹2,39,280.00)

- (iv) **The State Govt. shall take periodic review of Encroachment Case filed by Tahasildar against the erring officials for violation of FC Act and intimate the same to IRO, Bhubaneswar before Stages- II approval. (Collector)**

The encroachment case nos. 595/2021, 596/2021, 597/2021 & 598/2021 have already been filed by Collector, Keonjhar for use of Revenue Forest land without prior approval from MoEF&CC's. Accordingly, Tahasildar, Jhumpura has imposed arrear rent & penalty for an amount of

Rs.5,22,650.00 vide their letter no. 81, dated 01.01.2022 after hearing the plea of Railways & the same has been deposited with Tahasildar, Jhumpura vide cheque no. 953613, dated 04.02.2022.

- (v) **The land identified for the purpose of Compensatory Afforestation shall be clearly depicted on a Survey of India Topo Sheet of 1:50,000 scale.**

The land for 186 Ha. of non-forest land was identified in Barabanka R.F. for Comp. Affn. and 94 Ha. in Nalapanga R.F. for this Project. These two sites have duly been depicted on SoI Topo Sheet No. F45N15 and F45N11 of required scale.

- (vi) **The KML files of the area to be diverted, the CA areas, the proposed SMC work, the proposed Catchment area Treatment area and the WLMP area shall be uploaded on the e-Green watch portal with all requisite details before issuing working permission towards linear projects or submitting compliance report for seeking Stage- II approval, as the case may be.**

**The KML File for the forest area to be diverted, Compensatory Afforestation areas, Wildlife Management Plan area has been uploaded on e-Green watch portal.**

- (vii) **The State Govt. shall accommodate 2,79,120 nos. of plants over 280 ha of degraded forest land identified for CA (DFO Keonjhar)**

As per the Comp. affn. Scheme approved by Addl. PCCF, Forest diversion and Nodal Officer, Odisha 1,49,600 nos. of plants to be planted (Barabanka R.F. over 186 Ha @ 400nos. = 74,400 and Nalapanga R.F. 94 Ha @ 800 = 75,200) with seedlings of 18 months old with 10 years maintenance. As per Guideline of MoEF&CC dated 08.11.2017 the number of plants to be planted over Compensatory Afforestation land shall be at-least 1,000 plants per Ha of forest land diverted. (139.7 x 1000 = 1,39,700). However, it has been approved for provision of 1,49,600 nos. of plants.

- (viii) **The user agency shall transfer the cost of raising and maintaining the compensatory afforestation/ additional compensatory afforestation at the current wage rate in consultation with State Forest Department in the account of the CAMPA of the concerned State through online portal. The Scheme may include appropriate provision for anticipated cost increase for works scheduled for subsequent years.**

The user agency has deposited the total cost of the approved Compensatory Afforestation Schemes of **₹4,19,70,400.00** (₹2,30,64,700.00 for Barabanka and ₹1,89,05,700.00 for Nalapanga RF) in CAMPA fund vide **UTR No. SBIN221321527084., dated 29.11.2021** in CAMPA fund in reference to the Challan dated 15.11.2021. Again DFO, Keonjhar has revised the CA schme as the wage rate has been enhanced from Rs.311/- to Rs.315/- per MD. The differential cost, demanded vide this office letter No.372 dated 15.01.2022 for Rs. 27,64,300.00 have also been deposited by user agency vide **UTR No.SBIN522036669173 dated 05.02.2022 in CAMPA Fund as for the Challan generated on 29.01.2022** along with Site Specific Wild Life Conservation Plan (Differential CA : ₹27,64,300.00 + Site Specific Wild Life Conservation Plan : ₹8,71,86,000.00)

- (ix) **All the funds received from the user agency under the project shall be transferred/ deposited in CAMPA account only through e-portal (<https://parivesh.nic.in/>). Amount deposited through other mode will not be accepted as compliance of the Stage-I clearance.**

All the funds received from the user agency under the project has been deposited in CAMPA Account is furnished in the CAMPA format which is enclosed as **Annexure-1**.

- (x) **The cost of felling of trees shall be deposited by the user agency with the State Forest Department.**

Divisional Manager, OFDC, Keonjhar has issued one Demand Notice to deposit towards cost for felling, logging and transportation of tree to be felled amounting to ₹19,21,228.00, which has also been deposited vide UTR No. SBIN522036669588, dated 05.02.2022.

- (xi) **The compliance report of the stage-I approval shall be uploaded on e-portal (<https://parivesh.nic.in/>).**

The compliance report of the conditions stipulated in Stage-I approval has uploaded on e-portal

- (xii) **The complete compliance of the FRA, 2006 shall be ensured by way of prescribed certificate from the concerned district Collector.**

The required drawings, data for issuing FRA has already been submitted to Collector, Keonjhar & the same under process in Collector office. The matter is also been pursued with Collectors' office for early issue of the FRA.

- (xiii) **The Boundary of the proposed forest land for diversion, shall be demarcated on ground at the project cost, by erecting four feet high reinforced cement concrete pillars, each inscribed with its serial number, distance from pillar to pillar and GPS co-ordinates.**

RCC Pillars of 4 feet height have already been fixed around the boundary of the proposed forest land duly inscribing Pillar serial no., distance between two adjacent Pillars and GPS Co-ordinates.

**B. Conditions which need to be strictly complied prior to on field after handing over of forest land to the user agency by the State Forest Department but the compliance in form of undertaking shall be submitted prior to Stage-II approval.**

- (i) **Legal status of forest land proposed for diversion shall remain unchanged.**

Legal Status of forest land proposed for diversion shall be remain unchanged. An undertaking submitted by user agency in this regard is enclosed as Annexure-I.

- (ii) **Compensatory afforestation shall be raised over 280.00 ha degraded forest land identified in Barabanka RF of Ghatgaon Range (186.00 ha) and Nalapanga RF of Keonjhar Range (94.00 ha) under Keonjhar Forest Division within three years from the date of stage-II Clearance and maintained thereafter by the State Forest Department at the cost of user agency. The species to be planted shall be indigenous to the area and naturally growing species shall be planted using intensive planting technique to ensure survival of the plantation. Intensive monitoring of the plantation needs to be done and documented using Geo tagging so that the increase of canopy density and survival and growth of plantation can be evaluated at regular intervals. These reports shall be communicated to IRO periodically (six monthly).**

The scheme approved over 94.00 ha in degraded forest land in Nalapanga RF & scheme over 186.00 ha degraded forest land in Barabanka RF approved with a financial outlay of Rs. 2,02,68,500/- & Rs. 2,44,66,200/- respectively. As per approved Compensatory Afforestation Scheme, the total cost amounting to ₹4,47,34,700.00 (₹4,19,70,400.00 + ₹27,64,300.00) deposited by user agency in CAMPA Account vide UTR No. SBIN421333965402 dt. 29.11.2021 & UTR No. SBIN522036669173 dt. 05.02.2022 respectively towards Compensatory Afforestation.

- (iii) At the time of Payment of Net Present Value (NPV) at the then prevailing rate, the user agency shall furnish an undertaking to pay the additional amount of NPV, if so determined, as per the final decision of the Hon'ble Supreme Court of India.**

An undertaking to pay the additional amount of NPV, if so, determined as per the final decision of the Hon'ble Supreme Court is **enclosed herewith (Annexure-II)**.

- (iv) Speed regulating signage will be erected along the railway line at regular intervals in Protected Areas/Forest Areas.**

An undertaking to erect speed regulator along the Railway line at regular intervals in forest area is **enclosed herewith (Annexure-III)**.

- (v) The user agency shall provide suitable under/over passes in Protected Area/Forest Area as per recommendations of CWLW/NBWL/FAC/REC.**

The underpass will be provided as mentioned in the approved Site Specific Wildlife Conservation Plan. The underpass will be constructed by the user agency as per approved Site Specific Wildlife Conservation Plan. An undertaking submitted by user agency to this effect is **enclosed as Annexure-IV**.

- (vi) The user agency shall take up Avenue Plantation on either side of alignment of the track at its own cost in consultation with the DFO.**

Necessary avenue plantation will be taken up on either side of alignment of railway track in consultation with DFO, Keonjhar. An undertaking submitted by user agency to this effect is **enclosed as Annexure-V**.

- (vii) The user agency shall obtain Environment Clearance as per the provisions of the Environmental (protection) Act, 1986, if applicable.**

Environment Clearance is not applicable to Railway as per provision of Environment Protection Act, 1986.

- (viii) No labour camp shall be established on the forest land and the user agency shall provide fuels preferably alternate fuels to the laborers and the staff working at the site so as to avoid any damage and pressures on the nearby forest areas.**

Necessary undertaking not to erect any labour camp on the forest land diverted for this project is **enclosed herewith. (Annexure-VI)**.

- (ix) No additional or new path will be constructed inside the forest areas for any activity related to the project work.**

Necessary undertaking not to erect any additional or new path inside the forest area for any activity related to the project work is **enclosed herewith. (Annexure-VII)**.

- (x) The user agency while executing works, shall not fell any tree or damage forest growth in the surrounding forest areas in any manner.**

Necessary undertaking not to fell any tree or damage forest growth in the surrounding forest area in any manner is **enclosed herewith. (Annexure-VIII)**.

- (xi) The layout plan of the proposed forest land shall not be changed without the prior approval of Ministry of Environment, Forest & Climate Changes.**

Necessary undertaking submitted by user agency that not to change the layout plan of the proposed forest land without the prior approval of MoEF&CC is **enclosed herewith. (Annexure-IX).**

- (xii) The forest land shall not be used for any purpose other than that specified in the proposal.**

Necessary undertaking submitted by user agency that not to use the forest land proposed for the project for any other purpose is **enclosed herewith. (Annexure-X).**

- (xiii) The forest land proposed to be diverted shall under no circumstances be transferred to any other user agency, department or person without the prior approval of Ministry of Environment, Forest & Climate Changes.**

Necessary undertaking not to transfer the forest land diverted for this project to any other User Agency, department or person without the prior approval of MoEF&CC is **enclosed herewith. (Annexure-XI).**

- (xiv) No damage to the flora and fauna of the adjoining area shall be caused.**

Necessary undertaking not to damage the flora and fauna of the adjoining area is **enclosed herewith. (Annexure-XII).**

- (xv) The concerned Divisional Forest Officer, will monitor and take necessary mitigative measures to ensure that there is no adverse impact on the forests in the surrounding areas.**

The user agency has submitted an undertaking to take up necessary mitigative measures in consultation with DFO, Keonjhar so that no adverse impact on the forest land in the surrounding area.

- (xvi) The user agency shall explore the possibility of successful translocation of maximum number of trees identified to be felled and shall ensure that any tree felling shall be done only when it is unavoidable and that too under strict supervision of the State Forest Department.**

All possibility to be explored for successful translocate of maximum number of trees identified to be felled and also it will be ensured that tree felling shall be done as when it is unavoidable and that too under strict supervision of the State Forest Department. Necessary undertaking is **enclosed herewith as Annexure-XIII.**

- (xvii) The period of diversion under this approval shall be co-terminus with the period of lease granted in favour of user agency or the project life, whichever is less.**

Necessary undertaking that period of diversion under this approval shall be co-terminus with the period of lease granted in favour of User Agency of the Project life whichever is less is **enclosed herewith. (Annexure-XIV).**

## PROFORMA FOR VERIFICATION OF DEPOSITS IN COMPENSATORY AFFORESTATION FUND

1	Name of Regional Office	Integrated Regional Office, Bhubaneswar, Odisha					
2	State/ district/Forest Division to which the proposal relates	Odisha, Keonjhar, Forest Division, Keonjhar					
3	Name of User Agency, nature of proposal	Construction of doubling Railway project from Jaroli to Porjanpur in Jakhapura – Bansapani Broad Gauge Railway line by East Coast Railway					
4	Nature & category of proposal	Railway					
5	Proposal number	FP/OR/RAIL/49693/2020					
6	Extent of Forest area involved	139.07 ha					
7	Whether original or extension	Original					
8	If extension of lease, please clarify if proposal involves additional forest area and if so, specify	NA					
9	Date of 1st Stage clearance	12.10.2021 (F. No.5-ORA446/2021-BHU dated 12.10.2021 of GoI, MoEF&CC, IRO, Bhubaneswar)					
10	<b>Extent of CAMPA charges, head wise viz:</b>						
	(a) Compensatory Afforestation	Rs.44734700/- (Rs.41970400/- + Rs. 2764300/-)					
	(b) Additional Compensatory Afforestation	0					
	(c) Penal Compensatory Afforestation	0					
	(d) Catchment Area treatment	0					
	(e) Wildlife Management Plan	0					
	(f) Additional charges for diversion of area failing under notified / protected areas	0					
	(g) Net Present Value	Rs.10,17,60,380/-					
	(h) Any other charges / levies (please specify)	Rs.2,39,280/-					
	<b>Penal NPV</b>						
	(i) Safety Zone	0					
	(j) 1.5 times Safety Zone	0					
	(k) Site Specific Wildlife Conservation Plan	Rs.8,71,86,000/-					
	(l) Interest in belated payment of NPV	0					
	<b>Total</b>	<b>Rs. 23,36,81,080</b>					
11	whether payment made through challan or otherwise. In case of onlinepayment, details of challan						
12	<b>Details of deposits</b>						
Sl No.	Type of deposit (NPV/CA/ IWMP/Others (specify))	whether by RTGS/DD/ NEFT (Specify)	UTR/ DD No.	Amount deposited (Rs.)	Date of deposit	Name of Bank from which amount transferred to account of CAF	Bank Account of CAF managed by CAMPA in which found deposited
1	NPV	RTGS	SBIN22132152708 3	101521100	17.11.2021	Uninon Bank of India	ORISSA CAMPA
	Penal NPV	RTGS	SBIN22132152708 3	239280	17.11.2021	Uninon Bank of India	ORISSA CAMPA
2	C.A.	RTGS	SBIN42133396540 2	41970400	29.11.2021	Uninon Bank of India	ORISSA CAMPA
	C.A. (Differential)	RTGS	SBIN52203666917 3	2764300	05.02.2022	Uninon Bank of India	ORISSA CAMPA
3	SSWCP	RTGS	SBIN52203666917 3	87186000	05.02.2022	Uninon Bank of India	ORISSA CAMPA
<b>Gross Total</b>				<b>233681080</b>			

Date:  
Place:

Divisional Forest Officer,  
Keonjhar Division

Addl. Principal Chief Conservator of Forests (Nodal)  
Odisha.

- (xviii) The user agency shall submit annual self-monitoring report on compliance of stipulated conditions to the Nodal Officer (FCA) of the State and concerned Integrated Regional Office of this Ministry by the end of March every year.**

Necessary undertaking to submit annual self-monitoring report on compliance of stipulated conditions to the Nodal Officer (FCA) of the state and IRO Office of Ministry by end of March every year is **enclosed herewith. (Annexure-XV).**

- (xix) Any other conditions that the Ministry of Environment, Forests & Climate Change may impose from time to time in the interest of afforestation, conservations and management of flora and fauna in the area, shall be complied by the user agency.**

Necessary undertaking to comply any other condition that MoEF&CC may imposed from time to time in the interest of afforestation, conservation, and management of flora and fauna in the area. **(Annexure-XVI).**

- (xx) The State Govt. and user agency shall ensure compliance to provisions of the all Acts, Rules, Regulations, Guidelines, NGT Order (s) & Hon'ble Court Order (s) pertaining to this project, if any, for the time being in force, as applicable to the project.**

Necessary undertaking to ensure compliance to provisions of all Acts, Rules, Regulations, Guidelines, NGT Order(s) & Hon'ble Court Order(s) pertaining to the project, if any, for the timeline in force, as applicable to this project is **enclosed herewith. (Annexure-XVII).**

- (xxi) Violation of any of these conditions will amount to violation of Forest (Conservation) Act.1980 and action would be taken as prescribed in para 1.21 of Chapter 1 of the Handbook of comprehensive guidelines of Forest (Conservation) Act, 1980 as issued by this Ministry's letter no. 5-2/2017- FC dated 28.03.2019.**

The user agency has submitted a undertaking for not to cause any violation to any of the conditions imposed by MoEF&CC is **enclosed herewith. (Annexure-XVIII).**

  
**Divisional Forest Officer,  
Keonjhar Division**



**OFFICE OF THE DIVISIONAL FOREST OFFICER, KEONJHAR DIVISION**

Phone No- 06766-254315, email ID- dfokjr.od@gov.in

No. 7388 /Mining-  
Dated, Keonjhar, the 26-10-2021

To

The Chief Project Manager-I,  
Rail Vikas Nigam Ltd, B-Block,  
West Wing, Ground Floor, Rail Vihar,  
Chandrasekharpur, Bhubaneswar-751023

Sub: Proposal for diversion of 139.07 ha of forest land for construction of railway line doubling project from Jaroli to Porjanpur over 28.85 km of Banspani-Daitari- Tamka- JakhpurBG line over 170.903 km by East Coast Railway.

**X-Sub: Demand of funds towards Net Present Value (NPV) over 139.07 ha.**

Ref: F. No. 5-ORA446/2021-BHU dated 12.10.2021 of IRO, MoEF&CC, Govt. of India, Bhubaneswar and letter No. 18490/F&E dated 22.10.2021 of Govt. of Odisha, Forest and Environment Department, Bhubaneswar.


Sir

With reference to the aforementioned letters on the captioned subject, this is to apprise that as per stipulation in condition No. A.i of the Stage- I approval dated 12.10.2021 issued by the IRO, MoEF&CC, Govt. of India, Bhubaneswar, you are requested to deposit the amount of **Rs.10,15,21,100/- (Rupees ten crore fifteen lakh twenty-one thousand one hundred)** only towards Net Present Value (NPV) over 139.07 ha of total forest land involved within the aforementioned diversion proposal. The details calculation of NPV is furnished below.

Condition No.	Description	Amount (in Rs.)
A.i	- Forest land involved in the project- 139.07 ha - Applicability of NPV under FC Act, 1980 {Eco Value Class-I, Density 0.2) i.e. @ Rs. 7.30 lakh per ha (139.07 x 7.30 lakh)	10,15,21,100/-

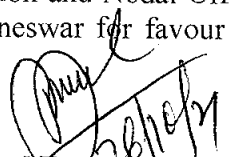
The above demanded amount has to be deposited in ORISSA CAMPA Account only through **e-portal (<https://parivesh.nic.in/>)** within 30 days from the date of issue of this letter and the proof/evidence of the deposit of fund be submitted to this office for further necessary action at this end

Yours faithfully,

*(2)*  
  
26/10/21  
**Divisional Forest Officer,  
Keonjhar Division.**

**Memo No. 7389 / Dated. 26-10-2021**

Copy forwarded to the Regional Chief Conservator of Forests, Rourkela Circle, Rourkela/ Addl. Principal Chief Conservator of Forests, Forest Diversion and Nodal Officer, FC Act, O/o the Principal Chief Conservator of Forests, Odisha, Bhubaneswar for favour of kind information and necessary action.

  
26/10/21  
**Divisional Forest Officer,  
Keonjhar Division.**



**OFFICE OF THE DIVISIONAL FOREST OFFICER, KEONJHAR DIVISION**

Phone No- 06766-254315, email ID- dfokjr.od@gov.in

No. 7390 /Mining-  
Dated, Keonjhar, the 26-10-2021

To

The Chief Project Manager-I,  
Rail Vikas Nigam Ltd, B-Block,  
West Wing, Ground Floor, Rail Vihar,  
Chandrasekharpur, Bhubaneswar-751023

Sub: Proposal for diversion of 139.07 ha of forest land for construction of railway line doubling project from Jaroli to Porjanpur over 28.85 km of Banspani-Daitari-Tamka- JakhpurBG line over 170.903 km by East Coast Railway.

**X-Sub: Demand of funds towards Penal Net Present Value over 0.16389 ha.**

Ref: F. No. 5-ORA446/2021-BHU dated 12.10.2021 of IRO, MoEF&CC, Govt. of India, Bhubaneswar and letter No. 18490/F&E dated 22.10.2021 of Govt. of Odisha, Forest and Environment Department, Bhubaneswar.

Sir

With reference to the aforementioned letters on the captioned subject, this is to apprise that as per stipulation in condition No. A.iii of the Stage- I approval dated 12.10.2021 issued by the IRO, MoEF&CC, Govt. of India, Bhubaneswar you are requested to deposit the amount of **Rs.2,39,279.40/- or say Rs. 2,39,280/- (Rupees two lakh thirty-nine thousand two hundred eighty)** only towards Penal Net Present Value over 0.16389 ha of forest land utilized in violation to FC Act, 1980 involved within the aforementioned diversion proposal. The details calculation of Penal NPV is furnished below.

Condition No.	Description	Amount (in Rs.)
A.iii	- Area of forest land utilized in violation to FC Act, 1980 over 0.16389 ha - Applicability of NPV under FC Act, 1980 {Eco Value Class-I, Density 0.2) i.e. @ Rs. 7.30 lakh per ha (0.16389 ha x 7.30 lakh x 2 times) = Rs. 2.39,279.40/-	2,39,279.40/- Or say <b>2,39,280.00/-</b>

The above demanded amount has to be deposited in ORISSA CAMPA Account only through e-portal (<https://parivesh.nic.in/>) within 30 days from the date of issue of this letter and the proof/evidence of the deposit of fund be submitted to this office for further necessary action at this end

Yours faithfully,

  
26/10/21  
Divisional Forest Officer,  
Keonjhar Division.

(2)  
Memo No. 7391 / Dated. 26-10-2021

Copy forwarded to the Regional Chief Conservator of Forests, Rourkela Circle, Rourkela/ Addl. Principal Chief Conservator of Forests, Forest Diversion and Nodal Officer, FC Act, O/o the Principal Chief Conservator of Forests, Odisha, Bhubaneswar for favour of kind information and necessary action.

  
26/10/21  
Divisional Forest Officer,  
Keonjhar Division.

<b>AGENCY COPY</b>	
<b>NEFT / RTGS CHALLAN for Ad-HOC CAMPA</b>	
<b>Date : 19-11-2021</b>	
<b>Agency Name.</b>	<b>EAST COAST RAILWAY</b>
<b>Application No.</b>	<b>5949693446</b>
<b>State Code.</b>	<b>OR</b>
<b>Address.</b>	<b>Annexe Building, Rail Vihar, Khordha</b>
<b>Amount(in Rs)</b>	<b>101760380/-</b>
<b>Amount in Words</b> :Ten Crore Seventeen Lakh Sixty Thousand Three Hundred and Eighty Rupees Only	
<b>NEFT/RTGS to be made as per following details;</b>	
<b>Beneficiary Name:</b>	<b>ORRISA CAMPA</b>
<b>Pay to Account No.</b>	<b>CAMPAOR5949693446</b>
<b>Bank Name &amp; Address:</b>	<b>Union Bank of India Branch Address : 52, Sunder Nagar New Delhi, Pin 110003</b>
<b>IFSC Code:</b>	<b>UBIN0996335</b>
<ul style="list-style-type: none"> <li>This Challan is strictly to be used for making payment to CAMPA by NEFT/RTGS only</li> </ul>	

<b>BANK COPY</b>	
<b>NEFT / RTGS CHALLAN for Ad-HOC CAMPA</b>	
<b>Date : 19-11-2021</b>	
<b>Agency Name.</b>	<b>EAST COAST RAILWAY</b>
<b>Application No.</b>	<b>5949693446</b>
<b>State Code.</b>	<b>OR</b>
<b>Address:</b>	<b>Annexe Building, Rail Vihar, Khordha</b>
<b>Amount(in Rs)</b>	<b>101760380/-</b>
<b>Amount in Words</b> :Ten Crore Seventeen Lakh Sixty Thousand Three Hundred and Eighty Rupees Only	
<b>NEFT/RTGS to be made as per following details;</b>	
<b>Beneficiary Name:</b>	<b>ORRISA CAMPA</b>
<b>Pay to Account No.</b>	<b>CAMPAOR5949693446</b>
<b>Bank Name &amp; Address:</b>	<b>Union Bank of India Branch Address : 52, Sunder Nagar New Delhi, Pin 110003</b>
<b>IFSC Code:</b>	<b>UBIN0996335</b>
<ul style="list-style-type: none"> <li>This Challan is strictly to be used for making payment to CAMPA by NEFT/RTGS only</li> </ul>	

After making successful payment, User Agencies may send a line of confirmation through  
Email: [ubicampa@unionbankofindia.com](mailto:ubicampa@unionbankofindia.com)



**OFFICE OF THE DIVISIONAL FOREST OFFICER, KEONJHAR DIVISION**

Phone No- 06766-254315, email ID- [dfo.keonjhar@odisha.gov.in](mailto:dfo.keonjhar@odisha.gov.in)

**Memo No. 2610 /Mining-142/2021**

**Dated, Keonjhar the 08.04.2022**

To

The Dy. Chief Engineer (Con),  
East Coast Railway,  
Jajpur, Keonjhar Road

**Sub:** Proposal for diversion of 139.07 ha of forest land for construction of railway line doubling project from Jaroli to Porjanpur over 28.85 km of Banspani-Daitari-Tamka- JakhpurBG line over 170.903 km by East Coast Railway.

**X-Sub:** **Differential demand of funds towards Penal Net Present Value over 0.16389 ha**

**Ref:** 1. F. No. 5-3/2011-FC (Vol-I) dated 22.03.2022 of Govt. of India, MoEF&CC.  
2. Memo No. 7522 dt. 31.03.2022 of Chief Conservator of Forests, Forest Diversion & Nodal Officer, FC Act, O/O. the PCCF & HoFF, Odisha, Bhubaneswar

In compliance to the condition No. A(iii) of the approval order dated 12.10.2021 of IRO, Govt. of India, MoEF&CC, Bhubaneswar, you are requested to deposit an amount of **Rs. 1,26,818/-** (Rupees one lakh twenty-six thousand eight hundred eighteen) only towards differential Penal Net Present Value over 0.16389 ha forest land as per guideline vide F. No. 5-3/2011-FC (Vol-I) dated 06.01.2022 & F. No. 5-3/2011-FC (Vol-I) dated 22.03.2022 at the rate of Rs. 11,16,900/- per ha (Eco value Class- I, Canopy Density- 0.2). The above demanded amount has to be deposited in Orissa CAMPA Account only through e-portal (<https://parivesh.nic.in/>) within 30 days from the date of issue of this letter and the proof/evidence of the deposit of fund be submitted to this office for further necessary action at this end.

Particulars	Amount due in Rs.	Amount deposited in Rs.	Balance to be deposited in Rs.
-Area of forest land utilized in violation to FC Act, 1980 over 0.16389 ha -Applicability of NPV under FC Act, 1980 {Eco Value Class- I, Density- 0.2} i.e. @ Rs. 11,16,900 per ha (0.16389 ha x 11,16,900 x 2 times)= <b>Rs.3,66,097.48/- or say Rs. 3,66,098/-</b>	3,66,098	2,39,280	1,26,818
<b>Total</b>			<b>1,26,818</b>

(Rupees one lakh twenty-six thousand eight hundred eighteen) only

Yours faithfully

  
07/04/22  
Divisional Forest Officer,  
Keonjhar Division.

**Memo No. 2611 /Dated 08.04.2022.**

Copy forwarded to the Regional Chief Conservator of Forests, Rourkela Circle, Rourkela/ Chief Conservator of Forests, Forest Diversion & Nodal Officer, FC Act, O/O. the PCCF & HoFF, Odisha, Bhubaneswar for favour of information and necessary action.

  
07/04/22  
Divisional Forest Officer,  
Keonjhar Division.

Government of India  
Ministry of Environment, Forest and Climate Change  
(Forest Conservation Division)

\*\*\*\*\*

Indira  
Paryavaran Bhavan, Aliganj, Jorbagh Road  
New Delhi-110 003

Date: 19th January, 2022

To

The Additional Chief Secretary (Forest)/Principal Secretary (Forest),  
All State Governments and Union Territory Administrations

**Sub: Date and stage of application of the revised rates of Net Present Value (NPV)- reg**

Sir,

I am directed to refer to this Ministry's letter of even number dated 6.01.2022 wherein revised rates of NPV were conveyed to all State Govts/UTs and to inform that the revised rates of NPV are applicable for all proposals, where:

- i. In-principle approval under Section 2 (ii) of the Forest (Conservation) Act, 1980 has been obtained after 06.01.2022, or
- ii. In-principle approval under Section 2 (ii) of the FC Act was obtained more than five years ago, i.e. on or before 06.01.2017, but Stage-II approval has not been obtained as on 06.01.2022.

This issues with the approval of the competent authority.

Yours faithfully,

Sd/-

(Sandeep Sharma)

Assistant Inspector General of Forests

Copy to:

1. The Principal Chief Conservator of Forests, All State Governments and Union Territory Administrations
2. The Regional Officer, All integrated Regional Offices of the MoEF&CC
3. The Nodal Officer (FCA), All State Governments and Union Territory Administrations
4. Monitoring Cell, FC Division, MoEF&CC, New Delhi
5. Guard File



**OFFICE OF THE DIVISIONAL FOREST OFFICER, KEONJHAR DIVISION**

Phone No- 06766-254315, email ID- [dfo.keonjhar@odisha.gov.in](mailto:dfo.keonjhar@odisha.gov.in)

No. 238 /F-Mining-142/2021

Dated, Keonjhar the 11<sup>th</sup> January, 2021

To

The Deputy Chief Engineer (Con),  
East Coast Railway, (Jajpu-Keonjhar Road),  
Annexe Building, Rail Vihar, Chandrasekharpur,  
Bhubaneswar-23.

Sub: Proposal for diversion of 139.07 ha of forest land for construction of Railway line Doubling Project from Jaroli to Porjanpur over 28.85 Km of Banspani-Daitari – Tamka-Jakhpura BG line over 170.903 Km by East Coast Railway.

**X-Sub: Demand of funds towards the approved cost SSWCP.**


Ref: No.175/CWLW-FD-0018-2021 dated 05.01.2022 of Principal CCF(WL) & CWLW, Odisha.

Sir,

With reference to the above cited letter, it is requested to deposit Rs.871.86 lakh (Rupees eight crore seveny-one lakh eighty-six thousand) only towards the approved cost of Site Specific Wildlife Conservation Plan for the activities to be implemented by the Divisional Forest Officer, Keonjhar Division in the project impact area for the aforementioned project through e-portal of MoEF&CC as provided in the <http://forestsclearance.nic.in/> and the proof/evidence of the deposit of fund be submitted to this office for further necessary action at this end. Nonetheless, it is also requested to provide undertaking as regards the following conditions for future compliance.

1. The user agency shall submit to RCCF, Rourkela the detailed design along with dimensions etc of physical Barriers proposed in wildlife crossing areas as approved under Chapter-4 of the plan and shall implement the work after getting the approval of RCCF Rourkela of the same.
2. This plan may be revisited after 5 years and the User Agency will give undertaking to contribute towards the revised cost of the conservation plan till the project period, if any. Should there be need for Site Specific Wildlife Conservation Plan after expiry of the present plan period, the user agency shall submit another such plan at least one year before the expiry of the present Conservation Plan and deposit the outlay amount upon its approval. In case of delay, it will be dealt as per law for violations of Forest Conservation Act, 1980 and Environment (Protection) Act, 1986.
3. The user agency shall give an undertaking to bear the differential cost in case of enhancement of wage rate during implementation of the plan.

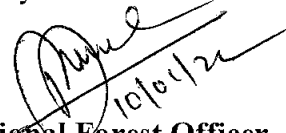
Yours faithfully,

  
Divisional Forest Officer,  
Keonjhar Division.

PTO

**Memo No. 239 / Dated. 11-01-2022**


Copy submitted to the Principal Chief Conservator of Forests (WL) & CWLW, Odisha, Bhubaneswar for favour of kind information and necessary action with reference to his memo no. 176 dated 05.01.2022.

  
10/01/22




**Divisional Forest Officer,  
Keonjhar Division.**




(2)  
**Memo No. 240 / Dated. 11-01-2022**

Copy forwarded to the Regional Chief Conservator of Forests, Rourkela Circle, Rourkela/ Principal Chief Conservator of Forests, Forest Diversion and Nodal Officer, FC Act, O/o the Principal Chief Conservator of Forests, Odisha, Bhubaneswar for favour of kind information with reference to memo no. 176 dated 05.01.2022 of PCCF(WL) & CWLW, Odisha, Bhubaneswar.

  
10/01/22

**Divisional Forest Officer,  
Keonjhar Division.**

AGENCY COPY	
  	
<b>NEFT / RTGS CHALLAN for CAMPA Funds</b>	
Date : 29-01-2022	
Agency Name.	EAST COAST RAILWAY
Application No.	5949693921
MoEF/SG File No.	5-ORA446/2021-BHU
Location.	ORRISA
Address.	Annexe Building, Rail Vihar, Khordha
Amount(in Rs)	89950300/-
<b>Amount in Words</b> :Eight Crore Ninety-Nine Lakh Fifty Thousand Three Hundred Rupees Only	
<b>NEFT/RTGS to be made as per following details;</b>	
Beneficiary Name:	ORRISA CAMPA
IFSC Code:	UBIN0903710
Pay to Account No.	150825949693921 <b>Valid only for this challan amount.</b>
Bank Name & Address:	Union Bank Of India Lodhi Complex Branch, Block 11,CGO Complex, Phase I, Lodhi Road, New Delhi -110003
<ul style="list-style-type: none"> <li>This Challan is strictly to be used for making payment to CAMPA by NEFT/RTGS only</li> </ul>	

BANK COPY	
  	
<b>NEFT / RTGS CHALLAN for CAMPA Funds</b>	
Date : 29-01-2022	
Agency Name.	EAST COAST RAILWAY
Application No.	5949693921
MoEF/SG File No.	5-ORA446/2021-BHU
Location.	ORRISA
Address:	Annexe Building, Rail Vihar, Khordha
Amount(in Rs)	89950300/-
<b>Amount in Words</b> :Eight Crore Ninety-Nine Lakh Fifty Thousand Three Hundred Rupees Only	
<b>NEFT/RTGS to be made as per following details;</b>	
Beneficiary Name:	ORRISA CAMPA
IFSC Code:	UBIN0903710
Pay to Account No.	150825949693921 <b>Valid only for this challan amount.</b>
Bank Name & Address:	Union Bank Of India Lodhi Complex Branch, Block 11,CGO Complex, Phase I, Lodhi Road, New Delhi -110003
<ul style="list-style-type: none"> <li>This Challan is strictly to be used for making payment to CAMPA by NEFT/RTGS only</li> </ul>	

After making successful payment, User Agencies may send a line of confirmation through  
Email: [helpdeskampa@corpbank.co.in](mailto:helpdeskampa@corpbank.co.in)

**Note:**After making the required payment through challan, if the payment status has not been updated even after 7 working days, then kindly mail a copy of your challan with transaction date to  
Email: [cb0371@unionbankofindia.com](mailto:cb0371@unionbankofindia.com)



Tahasildar, Jhumpura କ କାର୍ଯ୍ୟାଳୟ, ଝୁମ୍ପୁରା ତହସିଲ

Annexure - H

କବରଦଖଲ ମାମଲା ନଂ 4-595/2021 ଫରମ 'କ' --- ପରଖାମା ନଂ ----


୯ମ ଧାରା ଅନୁଯାୟୀ ନୋଟିସ (ଆଇନ) ଦ୍ରଷ୍ଟବ୍ୟ

1. ପ୍ରାପ୍ତେଷୁ, ଆବାଦ ଯୋଗ୍ୟ ଅନାବାଦି
2. ପ୍ରାପ୍ତେଷୁ, East Coast Railway Dy CE Office Jajapur Keonjharroad,

ଯେହେତୁ ପ୍ରତିତ ହେଉଅଛି ଯେ, ଆପଣ ନିମ୍ନ ତଫସିଲରେ ଦର୍ଶାଯାଇଥିବା ଭୂମିକୁ ବିନାନୁମତିରେ ଦଖଲ କରିଛନ୍ତି । ଆପଣଙ୍କର ପ୍ରତି ଏତଦ୍ୱାରା ଏହି ଆଦେଶ ହେଉଅଛି ଯେ, ଆପଣ ସ୍ୱ କିମ୍ବା ଆପଣଙ୍କର କ୍ଷମତା ପ୍ରାପ୍ତ ପ୍ରତିନିଧିଙ୍କ ଜରିଆରେ ତା 27/12/2021 ରିଖ ସମୟ 11:00 ରେ ନିମ୍ନ ସ୍ୱାକ୍ଷରକାରୀଙ୍କ ସମ୍ମୁଖରେ ହାଜର ହୋଇ ଓଡିଶା ପ୍ରିଭେନସନ ଅଫ ଲ୍ୟାଣ୍ଡ ଏନକ୍ୱୋଚମେଣ୍ଟ ଆକ୍ଟ ୧୯୭୨ ମସିହା ୪ ଏବଂ ୬ ଧାରା ଅନୁଯାୟୀ କାହିଁକି ଆପଣଙ୍କ ପ୍ରତି କାର୍ଯ୍ୟନୁଷ୍ଠାନ ଗ୍ରହଣ କରାଯିବ ତାହାର କାରଣ ଦର୍ଶାଇବେ ।

ତଫସିଲ

ଗ୍ରାମ, ଧାନା ଓ ଜିଲ୍ଲାର ନାମ	ଖସଡା, ଖାତା ନଂ, ପ୍ଲଟ ନଂ	କିସମ	ପଟା ଦଉଦ, ମୂତାବକ ସମୁଦାୟ, ଜମିର ପରିମାଣ	ବିନାନୁମତିରେ ଦଖଲ କରିଥିବା ଜମିର ପରିମାଣ	ଦଖଲ ଜମି କି ପ୍ରକାର ବ୍ୟବହାର ହୋଇଅଛି
ମଲଦା, ବାମେବାରୀ, କେନ୍ଦୁଝର	109, 1568	ଜଙ୍ଗଲ ଦୁଇ	2.2500	0.0459	
ମଲଦା, ବାମେବାରୀ, କେନ୍ଦୁଝର	109, 1569	ଜଙ୍ଗଲ ଦୁଇ	40.5000	0.0459	

  
Tahasildar, Jhumpura



## Tahasildar, Jhumpura କ କାର୍ଯ୍ୟାଳୟ, ଝୁମ୍ପୁରା ତହସିଲ

କବରଦଖଲ ମାମଲା ନଂ 4-596/2021 ଫରମ 'କ' --- ପରଖାନା ନଂ ----


୯ମ ଧାରା ଅନୁଯାୟୀ ନୋଟିସ (ଆଇନ) ଦ୍ରଷ୍ଟବ୍ୟ

1. ପ୍ରାପ୍ତେଷୁ, ରକ୍ଷିତ
2. ପ୍ରାପ୍ତେଷୁ, East Coast Railway Dy CE Office Jajapur Keonjharroad,

ଯେହେତୁ ପ୍ରତିତ ହେଉଅଛି ଯେ, ଆପଣ ନିମ୍ନ ତହସିଲରେ ଦର୍ଶାଯାଇଥିବା ଭୂମିକୁ ବିନାନୁମତିରେ ଦଖଲ କରିଛନ୍ତି । ଆପଣଙ୍କର ପ୍ରତି ଏତଦ୍ୱାରା ଏହି ଆଦେଶ ହେଉଅଛି ଯେ, ଆପଣ ସ୍ୱ କିମ୍ବା ଆପଣଙ୍କର କ୍ଷମତା ପ୍ରାପ୍ତ ପ୍ରତିନିଧିଙ୍କ ଜରିଆରେ ତା 27/12/2021 ରିଖ ସମୟ 11:00 ରେ ନିମ୍ନ ସ୍ୱାକ୍ଷରକାରୀଙ୍କ ସମ୍ମୁଖରେ ହାଜର ହୋଇ ଓଡ଼ିଶା ପ୍ରିଭେନସନ ଅଫ ଲ୍ୟାଣ୍ଡ ଏନକ୍ରେଟମେଣ୍ଟ ଆକ୍ଟ ୧୯୭୨ ମସିହା ୪ ଏବଂ ୬ ଧାରା ଅନୁଯାୟୀ କାର୍ଯ୍ୟ ଆପଣଙ୍କ ପ୍ରତି କାର୍ଯ୍ୟାନୁଷ୍ଠାନ ଗ୍ରହଣ କରାନଯିବ ତାହାର କାରଣ ଦର୍ଶାଇବେ ।

## ତହସିଲ

ଗ୍ରାମ,ଥାନା ଓ ଜିଲ୍ଲାର ନାମ	ଖସଡା,ଖାତା ନଂ,ପ୍ଲଟ ନଂ	କିସମ	ପଟା ଦରବ,ମୁତାବକ ସମୁଦାୟ,ଜମିର ପରିମାଣ	ବିନାନୁମତିରେ ଦଖଲ କରିଥିବାଜମିର ପରିମାଣ	ଦଖଲ ଜମି କି ପ୍ରକାର ବ୍ୟବହାର ହୋଇଅଛି
ନୟାଗଡ,ବାମେବାରୀ,କେନ୍ଦୁଝର	237,687	ଗ୍ରାମ୍ୟ ଜଙ୍ଗଲ	6.9200	0.0180	
ନୟାଗଡ,ବାମେବାରୀ,କେନ୍ଦୁଝର	237,702	ଗ୍ରାମ୍ୟ ଜଙ୍ଗଲ	2.4700	0.0180	
ନୟାଗଡ,ବାମେବାରୀ,କେନ୍ଦୁଝର	237,705	ଗ୍ରାମ୍ୟ ଜଙ୍ଗଲ	22.5000	0.0200	
ନୟାଗଡ,ବାମେବାରୀ,କେନ୍ଦୁଝର	237,706	ଗ୍ରାମ୍ୟ ଜଙ୍ଗଲ	27.0600	0.0010	
ନୟାଗଡ,ବାମେବାରୀ,କେନ୍ଦୁଝର	237,707	ଗ୍ରାମ୍ୟ ଜଙ୍ଗଲ	21.5000	0.0160	
ନୟାଗଡ,ବାମେବାରୀ,କେନ୍ଦୁଝର	237,715	ଗ୍ରାମ୍ୟ ଜଙ୍ଗଲ	4.5000	0.0100	
ନୟାଗଡ,ବାମେବାରୀ,କେନ୍ଦୁଝର	237,1771/2104	ଗ୍ରାମ୍ୟ ଜଙ୍ଗଲ	3.0200	0.0400	

  
Tahasildar, Jhumpura



Tahasildar, Jhumpura କାର୍ଯ୍ୟାଳୟ, ଝୁମ୍ପୁରା ଚଢ଼଼ିଲ

Annexure 1

କବରଦଖଲ ମାମଲା ନଂ 4-597/2021 ଫରମ 'କ' --- ପରଖାନା ନଂ ----

୯ମ ଧାରା ଅନୁଯାୟୀ ନୋଟିସ (ଆଇନ) ଦୃଷ୍ଟିରେ

1. ପ୍ରାପ୍ତେଷ୍ଟୁ, ଆବାଦ ଯୋଗ୍ୟ ଅନାବାଦୀ
2. ପ୍ରାପ୍ତେଷ୍ଟୁ, East Coast Railway Dy CE Office Jajapur Keonjharroad,

ଯେହେତୁ ପ୍ରତିତ ହେଉଅଛି ଯେ, ଆପଣ ନିମ୍ନ ଚଢ଼଼ିଲରେ ଦର୍ଶାଯାଇଥିବା ଭୂମିକୁ ବିନାନୁମତିରେ ଦଖଲ କରିଛନ୍ତି । ଆପଣଙ୍କର ପ୍ରତି ଏତଦ୍ୱାରା ଏହି ଆଦେଶ ହେଉଅଛି ଯେ, ଆପଣ ସ୍ୱ କିମ୍ବା ଆପଣଙ୍କର କ୍ଷମତା ପ୍ରାପ୍ତ ପ୍ରତିନିଧିଙ୍କ ଜରିଆରେ ତା 27/12/2021 ରିଖ ସମୟ 11:00 ରେ ନିମ୍ନ ସ୍ୱାକ୍ଷରକାରୀଙ୍କ ସମ୍ମୁଖରେ ହାଜର ହୋଇ ଓଡ଼ିଶା ପ୍ରିଭେନସନ ଅଫ ଲ୍ୟାଣ୍ଡ ଏନକ୍ୱୋଚମେଣ୍ଟ ଆକ୍ଟ ୧୯୭୨ ମସିହା ୪ ଏବଂ ୬ ଧାରା ଅନୁଯାୟୀ କାହିଁକି ଆପଣଙ୍କ ପ୍ରତି କାର୍ଯ୍ୟାନୁଷ୍ଠାନ ଗ୍ରହଣ କରାଯିବ ତାହାର କାରଣ ଦର୍ଶାଇବେ ।

ତଥ୍ୟ

ଗ୍ରାମ, ଥାନା ଓ ଜିଲ୍ଲାର ନାମ	ଖସଡା, ଖାତା ନଂ, ପ୍ଲଟ ନଂ	କିସମ	ପଞ୍ଜା ଦରଦ, ମୂତାବକ ସମୁଦାୟ, ଜମିର ପରିମାଣ	ବିନାନୁମତିରେ ଦଖଲ କରିଥିବା ଜମିର ପରିମାଣ	ଦଖଲ ଜମି କି ପ୍ରକାର ବ୍ୟବହାର ହୋଇଅଛି
ନୟାଗଡ଼, ବାମେବାରୀ, କେନ୍ଦୁଝର	239, 1725	ଗ୍ରାମ୍ୟ ଜଙ୍ଗଲ	0.7800	0.0080	

  
Tahasildar, Jhumpura



Tahasildar, Jhumpura କାର୍ଯ୍ୟାଳୟ, ଝୁମ୍ପୁରା ତହସିଲ

Amraute-K

ଜବରଦଖଲ ମାମଲା ନଂ 4-598/2021 ଫରମ 'କ' --- ପରଖାନା ନଂ ----

୯ମ ଧାରା ଅନୁଯାୟୀ ନୋଟିସ (ଆଇନ) ଦ୍ରଷ୍ଟବ୍ୟ

1. ପ୍ରାପ୍ତେଷ୍ଟୁ, ଆବାଦ ଅଯୋଗ୍ୟ ଅନାବାଦୀ
2. ପ୍ରାପ୍ତେଷ୍ଟୁ, East Coast Railway Dy CE Office Jajapur Keonjharroad,

ଯେହେତୁ ପ୍ରତିତ ହେଉଅଛି ଯେ, ଆପଣ ନିମ୍ନ ତଫସିଲରେ ଦର୍ଶାଯାଇଥିବା ଭୂମିକୁ ବିନାନୁମତିରେ ଦଖଲ କରିଛନ୍ତି । ଆପଣଙ୍କର ପ୍ରତି ଏତଦ୍ୱାରା ଏହି ଆଦେଶ ହେଉଅଛି ଯେ, ଆପଣ ସ୍ୱ କିମ୍ବା ଆପଣଙ୍କର କ୍ଷମତା ପ୍ରାପ୍ତ ପ୍ରତିନିଧିଙ୍କ ଜରିଆରେ ତା 27/12/2021 ରିଖ ସମୟ 11:00 ରେ ନିମ୍ନ ସ୍ୱାକ୍ଷରକାରୀଙ୍କ ସମ୍ମୁଖରେ ହାଜର ହୋଇ ଓଡ଼ିଶା ପ୍ରିଭେନସନ ଅଫ ଲ୍ୟାଣ୍ଡ ଏନକ୍ୱୋଟମେଣ୍ଟ ଆକ୍ଟ ୧୯୭୨ ମସିହା ୪ ଏବଂ ୬ ଧାରା ଅନୁଯାୟୀ କାର୍ଯ୍ୟ ଆପଣଙ୍କ ପ୍ରତି କାର୍ଯ୍ୟନୁଷ୍ଠାନ ଗ୍ରହଣ କରାନଯିବ ତାହାର କାରଣ ଦର୍ଶାଇବେ ।

ତଫସିଲ

ଗ୍ରାମ,ଥାନା ଓ ଜିଲ୍ଲାର ନାମ	ଖସଡ଼ା,ଖାତା ନଂ,ପ୍ଲଟ ନଂ	କିସମ	ପଞ୍ଜା ଦରଦ,ମୁତାବକ ସମୁଦାୟ,ଜମିର ପରିମାଣ	ବିନାନୁମତିରେ ଦଖଲ କରିଥିବାଜମିର ପରିମାଣ	ଦଖଲ ଜମି କି ପ୍ରକାର ବ୍ୟବହାର ହୋଇଅଛି
ନୟାଗଡ଼,ବାମେବାରୀ,କେନ୍ଦୁଝର	240,1635	ନାଳ	4.0100	0.1210	

Tahasildar, Jhumpura

## OFFICE OF THE TAHASILDAR, JHUMPURA

No - 81 / Dated 04.01.2022

To Dy. Chief Engineer(CON), Jajapu:-Keonjhar Road, East Coast railway.

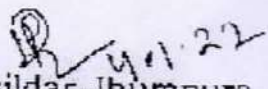
Sub:- Deposit of BR & Penalty.

Ref: Enc. Case No. 595/2021, 596/2021, 597/2021 and 598/2021.

Sir,

With reference to the subject cited above I am to say you that the following Back rent and Penalty of vill-Nayagarh and Malda of Revenue forest violation for the year 2020-21 has to deposited in Tahasil Office Jhumpura amounting Rs. **5,22,650/-** ( **Five lakh twenty two thousand and six hundred fifty**) only positively.

Enc. Case No	Back Rent	Penalty	Total
4-595/2021	3.00	99997.00	100000.00
4-596/2021	3.00	199997.00	200000.00
4-597/2021	3.00	22647.00	22650.00
4-598/2021	3.00	199997.00	200000.00
		Total	<b>522650.00</b>

  
Tahsildar, Jhumpura

ଉପସ୍ଥିତ ପୁସ୍ତକ  
RECEIPT BOOK

0012315

ସଂ. \_\_\_\_\_

[ ଓଡ଼ିଶା ନିଜାଜତ ପ୍ରକରଣ ପୁସ୍ତକ, 1963 ନିୟମ 31(i) ଦ୍ୱାରା ]

ପୁସ୍ତକ ସଂ. 4-2021-22 ମସିହା 20


କାହାଠାରୁ ପ୍ରାପ୍ତ ହେଲା Distressed Cookies (con.)  
East Coast Railway, Bhubaneswar

କେଉଁ ବାବଦରେ	Towards (in Enc. case No. 595/2021)	
	Recd Rent - M. B. K	596/2021
ନଗର/ଆକାରିରେ	Recdalty - 522638.00 ✓	597/2021 ମାରିନାଣ
		598/2021) ଘ.
	<u>Total = 522638.00</u>	

ସମ ଆକାରରେ (through cheque No. 953613 dt 4.2.2022  
Stal, Jhumpura Road)

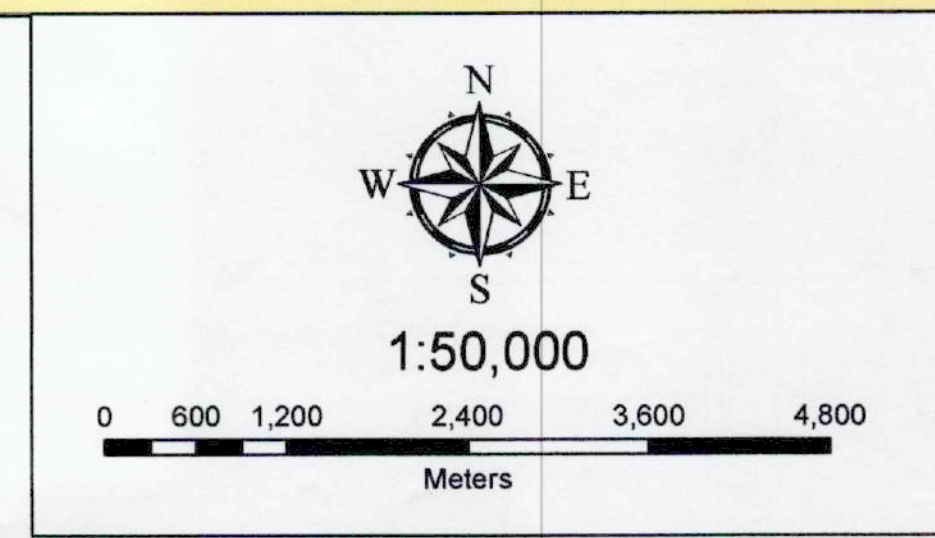
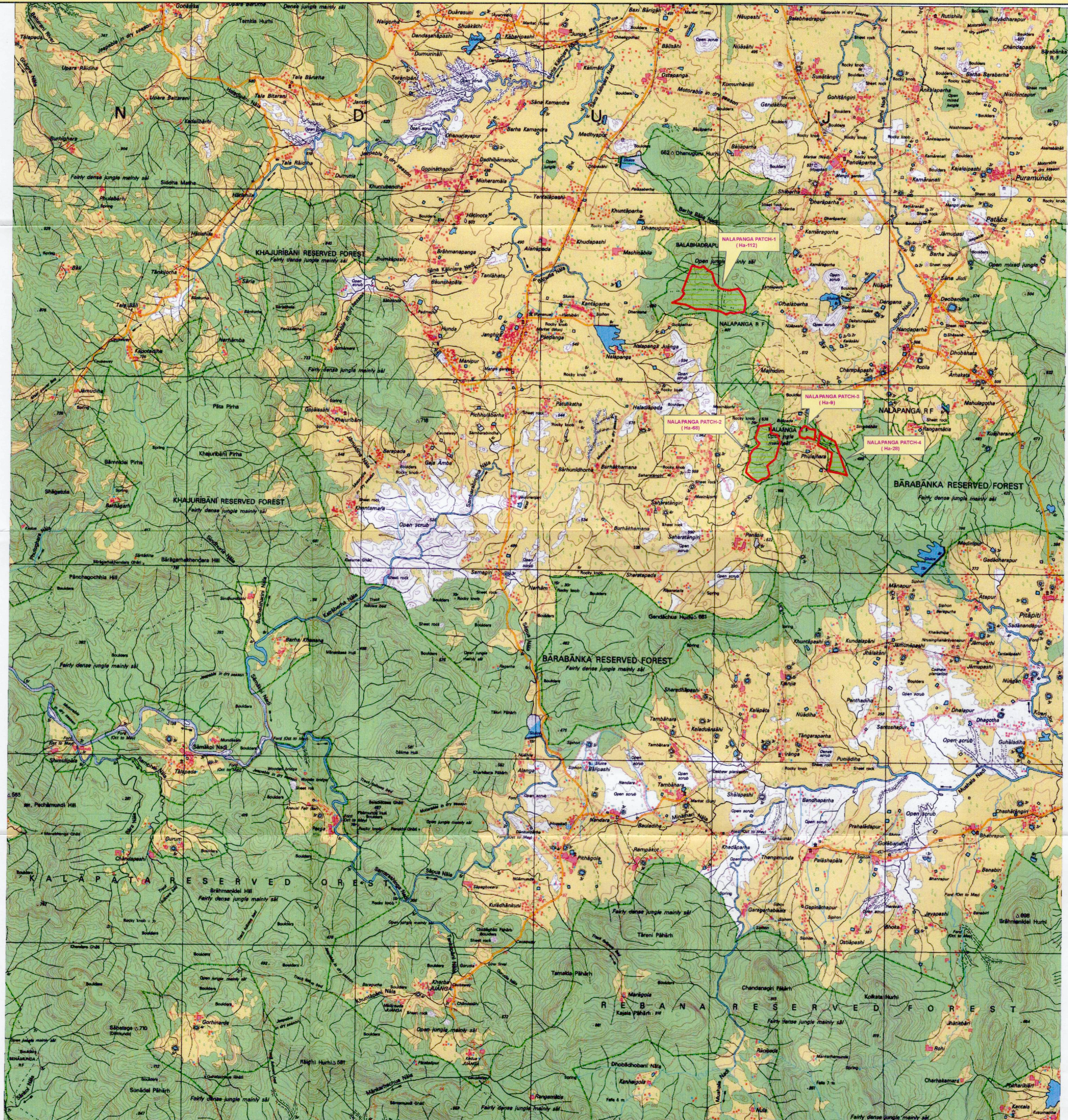
ମୋଟ  
(Rupees five lakh twenty two thousand six  
(ପାଞ୍ଚ ଲକ୍ଷ hundred sixty only ଟଙ୍କା ମାତ୍ର )

ତା 23/02/2022

  
ଗ୍ରହଣ କରିଥିବା ଅଧିକାରୀ  
NAZIM  
JHUMPURA TAHASIL



**TOPO MAP SHOWING COMPENSATORY AFFORESTATION LAND IN LIEU OF DIVERSION OF FOREST LAND FOR JAROLI- JAKHAPUR RAILWAY DOUBLING PROJECT IN NALAPANGA RESERVE FOREST IN KEONJHAR FOREST DIVISION. (TOPO SHEET NO-F45N11)**



Forest Range Officer  
Keonjhar Range

Forest Section Officer  
Janghira

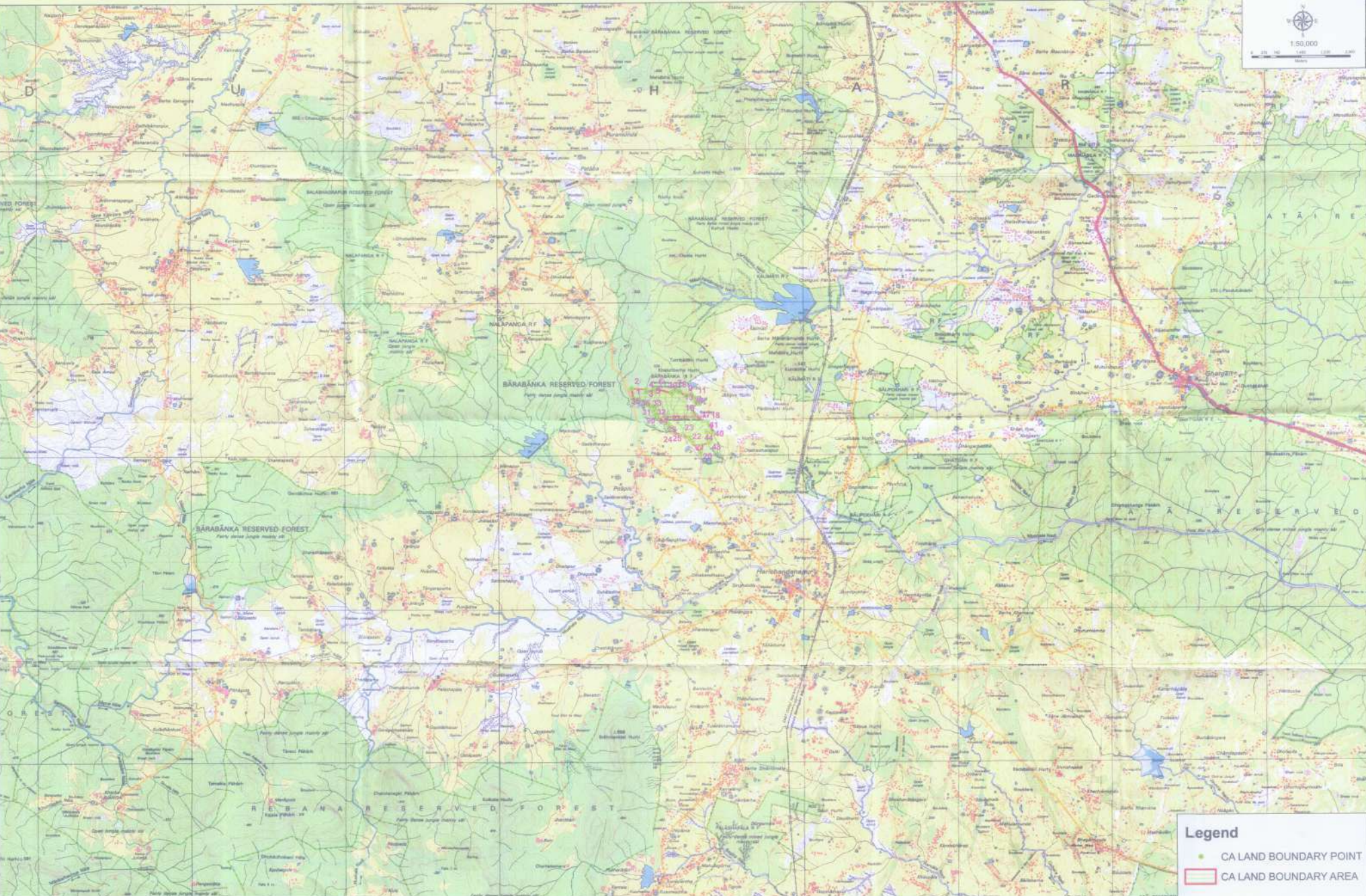
*Signature*  
Janghira

COUNTERSIGNED  
*Signature*  
Divisional Forest Officer,  
Keonjhar Division

**LEGEND**

	NALAPANGA PATCH-1
	NALAPANGA PATCH-2
	NALAPANGA PATCH-3
	NALAPANGA PATCH-4

**TOPO MAP SHOWING COMPENSATORY AFFORESTATION AREA OVER 186.00 HA OF JAROLI- JAKHAPUR RAILWAY DOUBLING PROJECT IN BARABANKA RESERVE FOREST IN KEONJHAR FOREST DIVISION.**



**Legend**

- CA LAND BOUNDARY POINT
- ▭ CA LAND BOUNDARY AREA

APPROVED BY  
 Authorizing Officer  
 Chaugani Range

COULDSIGNED  
 Divisional Forest Officer

Prepared by  
 Forest Officer  
 Chaugani Range

Checked by  
 Forest Officer  
 Chaugani Range



STATE FOREST HEADQUARTERS, ODISHA  
OFFICE OF THE PRINCIPAL CHIEF CONSERVATOR OF FORESTS & HoFF  
PLOT NO. GD-2/12, ARANYA BHAWAN, CHANDRASEKHARPUR  
BHUBANESWAR-751023

E-mail:- [nodal.pccfhoff@odisha.gov.in](mailto:nodal.pccfhoff@odisha.gov.in) / [nodal.pccfodisha@gmail.com](mailto:nodal.pccfodisha@gmail.com)

Memo No. 23716 /9F (RLY) - 33/2020  
Dated, Bhubaneswar the 22<sup>nd</sup> November 2022

To

The Divisional Forest Officer  
Keonjhar Forest Division

Sub:- Diversion of 139.07 ha of forest land for construction of Railway line Doubling Project from Jaroli to Parjanpur over 28.85 km of Bansapani- Daitari -Tamka - Jakhpur BG line over 170.903 km by East Coast Railway - Revised Financial outlay of CA Scheme @Rs 326/- per manday regarding.

Ref:- This office Memo No.17800 dated 12.09.2022


In inviting a reference to the memo cited above on the subject, it is to inform you that the revised financial outlay for Compensatory Afforestation Scheme over an area of **94.00 ha of Degraded Forest land** identified in Nalapanga RF under Keonjhar Range of your division pertaining to the above project has been approved by PCCF (FD & Nodal Officer, FC Act) for **Rs 2,16,14,400/-** (Rupees two crores sixteen lakhs fourteen thousand and four hundred) only at prevailing wage rate of **Rs 333/-** per manday which is enclosed.

Further, revised financial outlay for Compensatory Afforestation Scheme over an area of **186.00 ha of Degraded Forest land** identified in Barabanka RF under Ghatagaon Range of your division pertaining to the above project has been approved by CCF (FD & Nodal Officer, FC Act) for **Rs 2,60,83,600/-** (Rupees two crores sixty lakhs eighty three thousand and six hundred) only at prevailing wage rate of **Rs 333/-** per manday which is enclosed.

You are requested to raise demand on the user agency for payment of the differential amount through web portal of MoEF & CC and submit the deposit particulars of the amount paid.

Further, you are also requested to furnish the statement of funds towards compensatory levies deposited by the user agency in the prescribed CAMPA format duly signed by you alongwith the updated Stage-I compliance.

Encl - Revised financial outlay

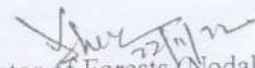
  
Conservator of Forests (Nodal)

P.T.O

1/211


Memo No. 23717 Dt 22.11.2022

Copy forwarded to the RCCF, Rourkela Circle for information & necessary action with reference to this office Memo No.17801 dated 12.09.2022.

  
Conservator of Forests (Nodal)

Memo No. 23718 /Dt. 22.11.2022

Copy alongwith the revised financial outlay forwarded to the Deputy Chief Engineer (Cons), East Coast Railways, Jajpur-Keonjhar Road, Jajpur-755019 for information and necessary action with reference to this office Memo No.17802 dated 12.09.2022.

  
Conservator of Forests (Nodal)

O/c

Financial outlay for **Compensatory Afforestation Scheme** over an area of **186.00 ha** of **Degraded forest land** identified in **Barabanka RF** under **Ghatagaon Range** in **Keonjhar Forest Division** in lieu of 139.07 ha of forest land to be diverted for construction of doubling Railway Project of **Jaroli to Parjanpur in Jakhapura-Banspani Broad Gauge Railway Line of East Coast Railway**

(Wage Rate @ Rs.333/- per MD)

Sl. No.	Description	Amount (Rs.)
1.	Cost of ANR Plantation @ 400 plants per ha with 18 months old seedling over 186.00 ha @ Rs.85,347.15 per ha with 10 years maintenance	1,58,74,570.00
2.	Cost of LBCD of size 10'X10'X5' @ Rs.9052.16 per structure for 186 nos. of LBCD	16,83,702.00
3.	Cost of vegetative fencing around plantation site over length of 7.8 Km @ Rs.144.85 per RMT with maintenance	11,29,830.00
	<b>Total</b>	<b>1,86,88,102.00</b>
4.	15% of total plantation cost towards EPA/ incentive to V.S.S.	28,03,215.00
5.	Cost of maintenance of 50 nos. damage pillars of Barabanka RF @ Rs.3,000/- per pillar as proposed by DFO Keonjhar Division	1,50,000.00
6.	(i) Cost of construction of watcher shed for plantation	50,000.00
	(ii) Maintenance of Shed as proposed by DFO, Keonjhar Division @ Rs.5,000/- per year for nine years	45,000.00
	<b>Total</b>	<b>2,17,36,317.00</b>
7.	Add Escalation Cost (20%)	43,47,263.00
	<b>Total</b>	<b>2,60,83,581.00</b> <b>Or rounded off to</b> <b>2,60,83,600.00</b>

(Rupees Two Crore sixty lakhs eighty three thousand and six hundred) only

Approved

  
 Principal Chief Conservator of Forests  
 Forest Diversion & Nodal Officer, FC Act  
 Principal Chief Conservator of Forests  
 (Forest Diversion & Nodal Officer FC Act)  
 O/o. the P.C.C.F Odisha, Bhubaneswar

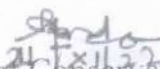
Financial outlay for **Compensatory Afforestation Scheme** over an area of **94.00 ha** of **Degraded forest land** identified in **Nalapanga RF** under Keonjhar Range in **Keonjhar Forest Division** in lieu of 139.07 ha of forest land to be diverted for construction of doubling Railway Project of **Jaroli to Parjanpur in Jakhapura-Banspani Broad Gauge Railway Line of East Coast Railway**

(Wage Rate @ Rs.333/- per MD)

Sl. No.	Description	Amount (Rs.)
1.	Cost of ANR Plantation @ 800 plants per ha with 18 months old seedling over 94.00 ha @ Rs.1,35,133.75 per ha with 10 years maintenance	1,27,02,573.00
2.	Cost of LBCD of size 10'X10'X5' @ Rs.9052.16 per structure for 94 nos. of LBCD	8,50,903.00
3.	Cost of vegetative fencing around plantation site over length of 7.67 Km @ Rs.144.85 per RMT with maintenance	11,11,000.00
	<b>Total</b>	<b>1,46,64,476.00</b>
4.	15% of total plantation cost towards EPA/ incentive to V.S.S.	21,99,671.00
5.	(i) Cost of construction of watcher shed for plantation	50,000.00
	(ii) Maintenance of Shed as proposed by DFO, Keonjhar Division @ Rs.5,000/- per year for nine years	45,000.00
6.	Loading & unloading and transport of 75200 nos. seedling to planting place @ Rs.14,000/ 1000 seedlings as proposed by DFO Keonjhar Division	10,52,800.00
	<b>Total</b>	<b>1,80,11,947.00</b>
7.	Add Escalation Cost (20%)	36,02,389.00
	<b>Total</b>	<b>2,16,14,336.00</b> <b>Or rounded off to</b> <b>2,16,14,400.00</b>

(Rupees Two Crore sixteen lakhs fourteen thousand and four hundred) only

Approved

  
 Principal Chief Conservator of Forests  
 Forest Diversion & Nodal Officer, FC Act  
 Principal Chief Conservator of Forests  
 (Forest Diversion & Nodal Officer FC Act)  
 O/o. the P.C.C.F Odisha, Bhubaneswar



OFFICE OF THE DIVISIONAL FOREST OFFICER, KEONJHAR DIVISION

Phone No- 06766-254315, email ID- dfokjr.od@gov.in

No. 7478 /Mining-  
Dated, Keonjhar, the 29-10-2021

To

The Chief Project Manager-I,  
Rail Vikas Nigam Ltd, B-Block,  
West Wing, Ground Floor, Rail Vihar,  
Chandrasekharpur, Bhubaneswar-751023

Sub: Proposal for diversion of 139.07 ha of forest land for construction of railway line doubling project from Jaroli to Porjanpur over 28.85 km of Banspani-Daitari-Tamka- JakhpurBG line over 170.903 km by East Coast Railway.

X-Sub: **Demand of Compensatory Afforestation at the current wage rate @Rs. 311.00/- per Mandays.**

Ref: Memo No. 18168 dated 16.06.2021 of Addl. Principal Chief Conservator of Forests, Forest Diversion and Nodal Officer, FC Act, O/o the Principal Chief Conservator of Forests, Odisha, Bhubaneswar.


Sir

With reference to the aforementioned memo on the captioned subject, the Addl. Principal Chief Conservator of Forests, Forest Diversion and Nodal Officer, FC Act, O/o the Principal Chief Conservator of Forests, Odisha, Bhubaneswar has technically approved the financial outlay for plantation of Compensatory Afforestation @Rs311.00 per Man-days with maintenance of 10 years. Hence you are requested to deposit the cost of Compensatory Afforestation is furnished hereunder. The demanded amount should be deposited through e-portal of MoEF&CC as provided in the <https://parivesh.nic.in/> and the proof/evidence of the deposit of fund be submitted to this office for further necessary action at this end.

Sl. No.	Particulars	Amount to be deposited (Rs)
1	Scheme for Compensatory Afforestation over 94.00 ha of degraded forest land identified in Nalapanga RF under Keonjhar Range of Keonjhar Division.	1,89,05,700.00
2	Scheme for Compensatory Afforestation over 186.00 ha of degraded forest land identified in Barabanka RF under Ghatgoan Range of Keonjhar Division.	2,30,64,700.00
	<b>Total</b>	<b>4,19,70,400.00</b>


(Rupees four crore nineteen lakh seventy thousand four hundred) only

Yours faithfully,

  
Divisional Forest Officer,  
Keonjhar Division.

Memo No. 7479 / Dated. 29-10-2021

Copy forwarded to the Regional Chief Conservator of Forests, Rourkela Circle, Rourkela/ Addl. Principal Chief Conservator of Forests, Forest Diversion and Nodal Officer, FC Act, O/o the Principal Chief Conservator of Forests, Odisha, Bhubaneswar for favour of kind information and necessary action.

  
Divisional Forest Officer,  
Keonjhar Division.



**OFFICE OF THE DIVISIONAL FOREST OFFICER, KEONJHAR DIVISION**

Phone No- 06766-254315, email ID- [dfo.keonjhar@odisha.gov.in](mailto:dfo.keonjhar@odisha.gov.in)

No. 9180 /6F-Mining-142/2021

Dated, Keonjhar the 24<sup>th</sup> November, 2022

To

The Deputy Chief Engineer (Con),  
East Coast Railway, (Jajpu-Keonjhar Road),,  
Annexe Building, Rail Vihar, Chandrasekharpur,  
Bhubaneswar-23.

Sub: Proposal for diversion of 139.07 ha of forest land for construction of Railway line Doubling Project from Jaroli to Porjanpur over 28.85 Km of Banspani-Daitari –Tamka-Jakhpura BG line over 170.903 Km by East Coast Railway.

X-Sub: **Revised Demand of funds towards approved cost of differential Compensatory Afforestation Schemes at current wage rate of Rs.333/- per MD.**

Ref: This office letter No.8686 dated 11.11.2022.  
Memo No.23716 dated 22.11.2022 of Chief Conservator of Forests (Nodal), O/o- the PCCF&HoFF, Odisha, Bhubaneswar.

Sir

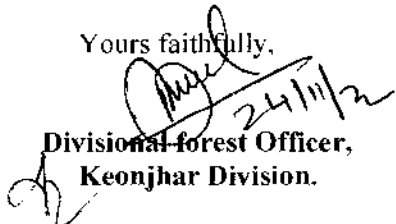
With reference to the aforementioned letters on the captioned subject, this is to intimate that the Chief Conservator of Forests (Nodal), O/o- the PCCF&HoFF, Odisha, Bhubaneswar has revised the following CA Schemes with a total Financial outlay of Rs. **Rs.4,76,98,000/- (Rupees four crore seventy six lakh ninety eight thousand)** only at the current wage rate of Rs.333/- per man day at this end. Hence, you are requested to deposit the revised approved differential amount of **Rs.11,19,600/- (Rupees eleven lakh nineteen thousand six hundred)** only towards the differential cost of Compensatory Afforestation schemes through e-portal of MoEF&CC as provided in the <https://parivesh.nic.in/> and the proof/evidence of the deposit of fund be submitted to this office for further necessary action at this end.

Sl. No.	Particulars	Amount due as per revised wage rate of Rs. 333/- per Manday (Rs)	Amount already deposited (Rs)	Balance to be deposited.
1.	Scheme for Compensatory Afforestation over 94.00 ha of degraded forest land identified in Nalapanga RF under Keonjhar Range of Keonjhar Forest Division.	2,16,14,400.00	2,11,05,900.00	5,08,500.00
2.	Scheme for Compensatory Afforestation over 186.00 ha of degraded forest land identified in Barabanka RF under Ghatagaon Range of Keonjhar Forest Division.	2,60,83,600.00	2,54,72,500.00	6,11,100.00
	<b>Total</b>	<b>4,76,98,000.00</b>	<b>4,65,78,400.00</b>	<b>11,19,600.00</b>

**(Rupees eleven lakh nineteen thousand six hundred) only.**

The demand letter issued vide this office letter No. 8686 dated 11.11.2022 is hereby cancelled.


Yours faithfully,




  
Divisional forest Officer,  
Keonjhar Division.




PTO

Memo No. 9181 /Dated 24.11.2022

Copy submitted to the Regional Chief Conservator of Forests, Rourkela Circle, Rourkela / Principal Chief Conservator of Forests, FD & NO, FC Act, O/o- the Principal Chief Conservator of Forests, Odisha, Bhubaneswar for favour of kind information and necessary action.

  
Divisional forest Officer,  
Keonjhar Division.

AGENCY COPY	
  	
NEFT / RTGS CHALLAN for CAMPA Funds	
Date : 28-11-2022	
Agency Name.	EAST COAST RAILWAY
Application No.	5949693634
MoEF/SG File No.	5-ORA446/2021-BHU
Location.	ORRISA
Address.	Annexe Building, Rail Vihar, Khordha
Amount(in Rs)	1119600/-
Amount in Words :Eleven Lakh Nineteen Thousand Six Hundred Rupees Only	
NEFT/RTGS to be made as per following details;	
Beneficiary Name:	ORRISA CAMPA
IFSC Code:	UBIN0996335
Pay to Account No.	150825949693634 <b>Valid only for this challan amount.</b>
Bank Name & Address:	Union Bank Of India FCS Centre,21/1, III Floor, Jelitta Towers, Mission Road, Bengaluru-560027
<ul style="list-style-type: none"> <li>This Challan is strictly to be used for making payment to CAMPA by NEFT/RTGS only</li> </ul>	

BANK COPY	
  	
NEFT / RTGS CHALLAN for CAMPA Funds	
Date : 28-11-2022	
Agency Name.	EAST COAST RAILWAY
Application No.	5949693634
MoEF/SG File No.	5-ORA446/2021-BHU
Location.	ORRISA
Address:	Annexe Building, Rail Vihar, Khordha
Amount(in Rs)	1119600/-
Amount in Words :Eleven Lakh Nineteen Thousand Six Hundred Rupees Only	
NEFT/RTGS to be made as per following details;	
Beneficiary Name:	ORRISA CAMPA
IFSC Code:	UBIN0996335
Pay to Account No.	150825949693634 <b>Valid only for this challan amount.</b>
Bank Name & Address:	Union Bank Of India FCS Centre, 21/1, III Floor, Jelitta Towers, Mission Road, Bengaluru-560027
<ul style="list-style-type: none"> <li>This Challan is strictly to be used for making payment to CAMPA by NEFT/RTGS only</li> </ul>	

**Note:**After making the required payment through challan, if the payment status has not been updated even after 7 working days, then kindly mail a copy of your challan with transaction date and reference id to Email: fcsblr@unionbankofindia.bank , epurse@unionbankofindia.bank, ubin0903710@unionbankofindia.bank

# ଓଡ଼ିଶା ବନ ଉନ୍ନୟନ ନିଗମ ଲିମିଟେଡ

## Odisha Forest Development Corporation Limited



(Formerly Orissa Forest Development Corporation Limited)

(A Government of Odisha Undertaking)

CIN-U02005OR1962SGC000446

OFFICE OF THE DIVISIONAL MANAGER, KEONJHAR (C-KL) DIVISION

Pabitradiha, Keonjhar, Odisha, PIN-758001, Tele/Fax-06766-255321

[website: www.odishafdc.com E-mail ID: dm.keonjhar@gmail.com]

No. 287 dt. 27-07-22

To

Deputy Chief Engineer (Con),  
East Coast Railway, Jajpur- Keonjhar Road,  
Jajpur-755019, Odisha.

Sub:

Felling and removal of 1562 nos. of trees standing over 139.07 ha of forest land for construction of Railway line Doubling Project from Jaroli to Porjanpur over 28.85 Km of Banspani-Daitari-Tamka-Jakhpura Broad Gauge over 170.903 Km by East Coast Railway of DL No.25 of 2021-22. - **Deposit of working cost.**

Ref:

Memo No. 8988 dt. 16.12.2021 & No.508 dt.19.01.2022 of D.F.O., Keonjhar.

Dear Sir,

With reference to the above cited letter on the captioned subject, it is to inform that the estimate of working cost for felling and removal of 1562 nos. of trees for construction of Railway line doubling project which comes to **Rs. 19,21,228.00** (Rupees nineteen lakh twenty one thousand two hundred twenty eight) only including GST as approved by the General Manager, Odisha Forest Development Corporation Ltd., Bhubaneswar (C) Zone, Bhubaneswar vide his letter No.151 dt.24.01.2022 from Jaroli to Porjanpur over 28.85 Km of Banspani-Daitari-Tamka-Jakhpura Broad Gauge over 170.903 Km by East Coast Railway of DL No.25 of 2021-22 of Champua Range. You are therefore, requested to deposit the said amount in shape of bank draft drawn in favour of **Managing Director, O. F. D. C. Ltd.**, payable on any Nationalised Bank at Keonjhar or through **NEFT/RTGS** for the purpose along with your GST number, TAN number, PAN number and Mobile number. In case of any upward achievement of production and enhancement of wages rate, revised estimate will be submitted for depositing the required amount. The copy of the approved estimate is enclosed herewith for your needful.

In case there is any kind of hindrances or problem during the felling & removal of proposed trees the matter should be sorted by your Agency.

### Details of Bank Account

Name of the Beneficiary-> Managing Director, O.F.D.C. Ltd.

Name of the Bank->Punjab National Bank, Keonjhar

Account No.->4076002100001519

IFSC No.->PUNB0407600

Yours faithfully

Divisional Manager 27/11/22

Keonjhar (C-KL) Division

Memo No. 288 dt. 27.01.22

Copy forwarded to the Sub-Divisional Manager, O.F.D.C. Ltd., Barbil (C) Sub-Division for information and necessary action with reference to his Memo No.23 dt.13.01.2022.

Copy to A/c. Sec

Divisional Manager 27/11/22

Keonjhar (C-KL) Division

Regd. Off.-A/84, Kharavel Nagar, Unit-IIf, Bhubaneswar-751001

Phone:0674-2534086, Fax-0674-2535934

[website: www.odishafdc.com, E-mail ID: general@odishafdc.com]

ଓଡିଶା ବନ ଉନ୍ନୟନ ନିଗମ ଲିମିଟେଡ  
**Odisha Forest Development Corporation Limited**

(Formerly Orissa Forest Development Corporation Limited)

(A Government of Odisha Undertaking)

CIN-U02005OR1962SGC000446

OFFICE OF THE GENERAL MANAGER, BHUBANESWAR(C) ZONE

Plot No.217/218, Satya Nagar, Bhubaneswar, PIN-751007. Tele/Fax-0674-2570879

[Website: [www.odishafdc.com](http://www.odishafdc.com) E-mail ID: [gmbhubaneswar@odishafdc.com](mailto:gmbhubaneswar@odishafdc.com)



No. 151 /  
Dated, Bhubaneswar the

*24/1* January, 2022



To

The Divisional Manager,  
Odisha Forest Dev Corpn Ltd,  
Keonjhar (C-KL) Division.

Sub:

Approval of estimate for felling of 1562 nos. of tree standing over 139.07 ha of forest land for construction of Railway line doubling project from Jaroli to Porjanpur over 28.85 km of Banspani- Daitari - Tamka-Jahhpura Broad Gauge over 170.903 km by East Coast Railway of DL No. 25 of 2021-22.

Ref:

Your letter No. 258 dt. 21.01.2022.

Dear Sir,

In pursuance of Head office letter No. 9112 dt.19.06.2020 issued as regards standardization of cost norm for trees felling operation under various deposit works, approval is hereby accorded in respect of the estimate for felling of trees of the above project submitted by you vide the letter under reference subject to the conditions depicted hereunder:-

1. Effort shall be put in place for maximum outturn of timber in place of firewood from trees under the girth classes of 60-89 & 90-119 & above.
2. Effort shall be put in place for obtaining maximum nos. of poles as far as possible against the estimated nos. from trees under the girth classes upto 30-59 cum.
3. In cases, where actual outturn of timber & poles surpasses the estimated outturn of timber & poles, the differential cost towards conversion & subsequent activities of the same shall be borne by the User Agency & a undertaking to this effect shall be furnished by the User Agency to bear the differential cost before effect of felling in the field.
4. The differential amount as mentioned vide condition No.3 shall be raised by the D.M against the User Agency following incurring of expenditure of 60% of the approved estimated cost & felling work & other subsequent activities will be followed on realisation of differential cost from User-Agency.

Nonetheless, it is mentioned that necessary felling order may be obtained from Divisional Forest Officer (T) Division before felling of the trees. In addition, you are requested to take follow up action with due formality to complete the Project work and report compliance. The surplus/unspent amount if any may be refunded to the User agency. The field payments may be made to the Bank Accounts of the actual payee and the instruction issued vide Head Office letter No. 16864 dated 20.08.16 should be followed strictly while execution of the work. Also, Muster Roll should be maintained as far as possible.


Conti-- P-1/2

After completion of the work, the utilisation certificate should be submitted to the User Agency endorsing a copy to Head Office/Zonal office. Further, you are also requested to dispose the materials after passing by the Forest Department.

The approved estimate is sent herewith for necessary follow up action and required compliance.

Sl No.	Name of the Project.	No. of trees for felling	Estimated outturn			Amount in (Rs)
			Round timber in cum.	Firewood in stacks	Poles in No.	
1	Felling & removal of tree standing over 139.07 ha of forest land for construction of Railway line doubling project from Jaroli to Porjanpur over 28.85 km of Banspani-Daitari - Tamka- Jakhpura Broad Gauge over 170.903 km by East Coast Railway of DL No. 25 of 2021-22.	1562 nos.	07.0000 cum	20 stacks (12'x3'x3')	NIL	<b>19,21,228/-</b>

Encl:- As above

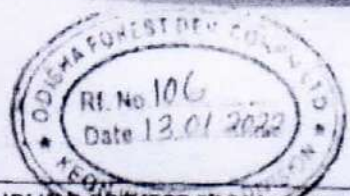
Yours faithfully,  
  
 General Manager,  
 Bhubaneswar (C) Zone

Memo No. 152 /dt 24.04.22

Copy along with approved estimate forwarded to the Managing Director, OFDC Ltd, Bhubaneswar for favour of information and necessary action. The omission and commissions if any may be intimated to the Divisional Manager concerned for rectification at an early date.

Encl:- As above

  
 General Manager,  
 Bhubaneswar (C) Zone.



Forest Lora

ESTIMATE OF TREES TO BE FELLED FOR CONSTRUCTION OF RAILWAY LINE DOUBLING PROJECT FROM JAROLI TO PORJANPUR OVER 28.85 KM OF BANSPANI-DAITARI-TAMKA-JAKHPURA BROAD GAUGE OVER 170.903 KM BY EAST COAST RAILWAY OF DL NO.25 OF 2021-22

I. Name of the forest Division	Keonjhar
II. Name of the Forest Range	Champua Range
III. Name of the User Agency	Dy. Chief Engineer (Con), East Coast Railway, Jajpur-755019
IV. Area	139.07 ha
V. No of trees Felled	Economical- 1558 nos. Un-economical- 04 nos.
VI. Estimated out turn	R.T.- 07.0000 cum Fire wood-20 st.

HEAD OF EXPENDITURE

1. Felling of tree, Arial branch cutting, Arial cross cutting, posh & pull for higher girth class (economical & un economical trees)	Rate (In RS.)	Volume	Amount (In Rs.)
A. Trees under 30 cm girth	163	0	0
B. Trees under 30 to 59 cm girth	325	798	259350
C. Trees under 60 to 89 cm girth	825	552	455400
D. Trees under 90 to 119 cm girth	1250	150	187500
E. Trees under 120 to 149 cm girth	2250	42	94500
F. Trees under 150 to 179 cm girth	3250	9	29250
G. Trees under 180 to 209 cm girth	4125	8	33000
H. Trees under 210 to 239 cm girth	5750	1	5750
I. Trees under 240 to 269 cm girth	8250	1	8250
J. Trees under 270 to 299 cm girth	10750	0	0
K. Trees under 300 to 329 cm girth	11875	1	11875
L. Trees under 330 to 359 cm girth	13750	0	0
M. Trees under 360 to 389 cm girth	14375	0	0
N. Trees under 390 to 419 cm girth	16250	0	0
O. Trees under 420 to 449 cm girth	18750	0	0
P. Trees under 450 to 559 cm girth	23750	0	0
Q. Trees under 560 girth & up	31250	0	0
TOTAL		1562	1084875
2. Billeting & removal of un-economical trees like, Bara, Pipal & Palm from stump site			
A. Trees under 120 cm girth	2500	2	5000
B. Trees under 120 to 239 cm girth	5000	2	10000
C. Trees under 240 to 359 cm girth	7500	0	0
D. Trees 360 cm girth & up	12500	0	0
3. A) Conversion of Round Timber (per cum)	960	7	6720
B) Conversion of Fire wood (per st. 12'x3'x3')	960	20	19200
C) Conversion of Poles (per piece)	36	0	0
4. A) Dragging & stacking of Round Timber (per cum)	600	7	4200
B) Dragging & stacking of Fire wood (per st. 12'x3'x3')	480	20	9600
5. A) Transport of R.T. to Barbil Depot (per cum)	1560	7	10920
B) Transport of F.W. to Barbil Depot (per stack)	1560	20	31200
C) Transport of Poles to Barbil Depot (per piece)	45	0	0

11,81,715 = or

P/n Contin...

P/2

Bi 11.81.215-21

o. A) Stacking of Round Timber at depot	143	7	1001
B) Stacking of Firewood at Depot	70	20	1400
C) Stacking of Poles at Depot	0	0	0
7. Total			1184116
8. Contingency like labour recruitment, purchase of tools, hiring of vehicle, camp shed, first aid, provision of drinking water, passing and forwarding, store and stationary, watch and ward etc.	10%		118412
9. Total			1302528
10. Establishment charges	25%		325632
11. Total			1628160
12. SGST	9%		146534
13. CGST	9%		146534
14. Grand Total			1921228

(Rupees nineteen lakh twenty one thousand two hundred twenty eight) only

*T. G. ...*  
Sub-Divisional Manager  
Barbil (C) Sub-Division

\* N.B.-The distance from felling point to Barbil depot is around 50 K.M. The approved transport rate of Rs.1560 per cum/ per stack & Rs.45.00 per Pole has been taken into account in this estimate as per item No. 28 of approved transport rate vide letter No.1583 dt.24.09.2021 of G.M. Bhubaneswar.

Memo No. 23 Dt. 13-01-2022

Submitted to the Divisional Manager, O.F.D.C. Ltd. Keonjhar(C-KL) Division for favour of kind information and necessary action.

*T. G. ...*  
Sub-Divisional Manager  
Barbil (C) Sub-Division

Counter signed

*K. J.*  
Divisional Manager  
Keonjhar (C-KL) Division

Approved for Rs 19,21,228/-

*[Signature]*  
General Manager  
O.F.D.C. Ltd.  
Bhubaneswar (C) Zone



**East Coast Railway**

Annexure - T

Office of the  
Dy. Chief Engineer (Con.)  
East Coast Railway  
Jajpur-Keonjhar Road.  
Phone : 06726-223300  
Email: dyce.jjkr@gmail.com

No. DCE(C)/JJKR/DKB Doubling / Forest Diversion/ OFDC Tree felling/098

Date: 07.02.2022

**To**  
**The Divisional Manager,**  
**Odisha Forest Development Corporation Limited**  
**Keonjhar (C-KL) Division**  
**Keonjhar, Odisha**

**Sub.: Deposit of Working cost pertaining** to "Felling and Removal of 1562nos. of trees standing over 139.070 ha of Forest land for construction of doubling Railway project from Jaroli to Porjanpur in Jakhapura- Banspani Broad Gauge Railway Line by East Coast Railway (Proposal No.FP/OR/RAIL/49693/2020, State Sl.No. OR-055/2020 dated 16.09.2020).of DL No.25 of 2021-2022".

**Ref.:**(i) MoEF&CC letter no. 5-ORA446/2021-BHU dated 26.02.2021.  
(ii) DFO, Keonjhar letter no.8988 dtd.16.12.2021 & 508 dtd.19.01.2022  
(iii) Your office letter no.287 dtd.27.01.2022


Sir,

With reference to the above, payment towards for felling and removal of 1562 Nos. of trees standing over 139.07 ha of forest land as demanded by your office for ₹19,21,228.00 and the same is credited vide the **UTR no. SBIN522036669588** of NEFT transfer amounting **₹19,21,288.00**. Other relevant details as asked by you are detailed below for felling of trees.

Therefore, it is requested to advise your official concerned to start the tree felling work on priority as early as possible.

GST No : **21AAAGM0289C1ZV**  
TAN No : **BBND00894F**  
PAN No : **AAAGM0289C**  
Mobile number : 8455885262

Yours sincerely,

  
Dy. Chief Engineer (Con.)  
East Coast Railway,  
Jajpur -Keonjhar Road

**Copy to :** (i) Chief Project Manager-III/ECOR/BBS for information please.  
(ii) Chief Project Manager-I, Rail Vikas Nigam Limited, Bhubaneswar for information please.

FORM NO.1  
(For Linear Projects)  
Government of Odisha  
OFFICE OF THE DISTRICT COLLECTOR : KEONJHAR

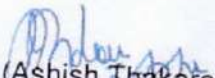
No. 2725 /Rev. Dt. 25-07 /2022  
XIX-58/2022

TO WHOMSOEVER IT MAY CONCERN

In compliance of the Ministry of Environment and Forests (MoEF), Government of India's Letter No.11-9/98-FC-(Pt) dt.3<sup>rd</sup> August'2009 wherein the MoEF issued guidelines on submission of evidences for having initiated and completed the process of settlement of rights under the Scheduled Tribes and Other Traditional Forest Dwellers (Recognition of Forest Rights Act)'2006( 'FRA' for short) on the forest land proposed to be diverted for non-forest purpose read with MoEF's letter dated 5<sup>th</sup> February'2013 wherein MoEF issued certain relaxation in respect of linear projects, it is certified that, area measuring **139.070** hectares of forest land proposed to be diverted in favour of **East Coast Railway** for construction of doubling Railway project from Jaroli to Panjanpur in Jakhapura-Banspani Road Gauge Rail Link Project falls within jurisdiction of village-Jaroli, Jajanga, Jadibahal, Bandhubeda, Namira, Jagannathpur & Unchabali under **Barbil Tahasil** & village-Jajaposi, Nayagarh, Dhanurjapur & Malda under **Jhumpura Tahasil**.

It is certified that,

- The complete process for identification and settlement of rights under the FRA has been carried out for the entire **139.070** Hectares of forest land proposed for diversion. Copy of all requisite documents including the proceeding of SDLC, Champua meeting and a copy of the proceeding of DLC meeting are enclosed as annexure-1 to annexure-7.
- No such facilities managed by Government requiring diversion of forest land u/s 3(2) of Forest Rights Act'2006 exist over the forest land proposed for diversion.
- The proposal does not involve recognized rights of Primitive Tribal Groups and Pre-agricultural communities.

  
(Ashish Thakare)  
Collector, Keonjhar

Memo No. 2726 /Rev. Dt. 25-07-2022  
Copy of the certificate alongwith related documents ( Annexure-1 to 7) forwarded to the D.F.O. Keonjhar Division, Keonjhar for information and necessary action.

  
Addl. District Magistrate,  
Keonjhar

**PROCEEDINGS OF THE DISTRICT LEVEL COMMITTEE MEETING ON FOREST RIGHTS HELD ON  
14.07.2022 AT 11.00 AM IN THE MINI CONFERENCE HALL OF COLLECTORATE, KEONJHAR**

.....

The District Level Committee meeting on Forest Rights was held on 14.07.2022 at 11.00 AM in the Mini Conference Hall of Collectorate, Keonjhar. The meeting was chaired by the Collector-cum-Chairman, District Level Committee on Forest Rights. The meeting was attended by the following members.

1. Sri Ashish Thakare, IAS -Collector-cum-Chairman, DLC, FRA
2. Sri Jadumani Mahala, OAS(S) -Additional District Magistrate (Rev), Keonjhar-cum-Supervision Officer, FRA
3. Sri Dhanraj H.D., IFS -Divisional Forest Officer, Keonjhar Division
4. Sri Abhay Kumar Dalai-OFS(A)(SB)-DFO(W), Anandapur
5. Sri Ratha Munda -Zilla Parishad member
6. Sri Budhadev Mahakud -Zilla Parishad member
7. Smt.Shantilata Rana -Zilla Parishad member
8. Sri Ghasiram Murmu, OAS(SAG) -PA, ITDA, Keonjhar-cum-Nodal Officer, FRA
9. Sri Pradyumna Ku. Dash, (OWS) -DWO, Keonjhar

The Nodal Officer, FRA, Keonjhar extended a warm welcome to the member present on behalf of the Chair and initiated the discussion agenda wise, inviting the opinion of the members present.

**1) Confirmation of Proceeding of the D.L.C. meeting held on 13.12.2021**

The proceedings of the last D.L.C. meeting held on 13.12.2021 was communicated to all the members vide Memo No.2215/ITDA(K) dtd.31.12.2021. No objection received from any quarter. So, the Committee consented to approve the said proceeding.

**The DLC proceeding dt.13.12.2021 is approved.**

**2) I.F.R.(ST) Claims:**

The DLC decided to approve the correction of plots in respect of 34 nos. IFR claims of Ghasipura Tahasil which were issued earlier.

3) Diversion of forest land for non-forest activities -issuance of Certificate under FRA, 2006

The following diversion proposals have been received for diversion of forest land for non-forest activities- Issuance of certificate there of:

Sl. No	Name of the User Agency	Purpose	Name of the Tahasil	Area
A	East Coast Railway	For construction of doubling Railway Project from Jaroli to Parjanpur in Jakhapura Banspani Road gauge Rail Link Project (Total area – 139.070 Ha.)	Barbil	108.366 Ha.
			Jhumpura	30.704 Ha.
			<b>Total</b>	<b>139.070 Ha.</b>
B	M/s. Thriveni Earth Movers Pvt. Ltd.	For Mining Operation	Barbil	94.351 Ha.

**(A) East Coast Railway: -**

The User Agency, East Coast Railway has applied for diversion of 139.070 Ha. (Barbil Tahasil-108.366 Ha. & Jhumpura Tahasil-30.704 Ha.) of forest land for non-forest activity i.e. for construction of doubling Railway Project from Jaroli to Parjanpur in Jakhapura Banspani Road gauge Rail Link Project. On receipt of requisition filed by the user agency, the Collector, Keonjhar vide District Office Letter No 2428/Rev dt.15.12.2021 had directed the Project Administrator, ITDA, Keonjhar-cum-District Nodal Officer, FRA to enquire into the case on settlement of rights under FRA, 2006 in the forest area involved in proposed area of the project and to submit the findings in the prescribed format within stipulated period.

The PA, ITDA, Keonjhar had forwarded the proposal to the Tahasildar, Barbil/Jhumpura vide Letter No. 700/ITDA(K)/dtd.19.05.2022 and in subsequent memo to the BDO, Joda/ Jhumpura for necessary enquiry into the matter on settlement of rights under FRA, 2006 in the forest area and submit the report along with FORM-I (for Linear Project) to the SDLC, Champua.

The Sub-Collector-cum-Chairman, SDLC, Champua has submitted the proceedings of SDLC dtd. 13.06.2022 in respect of area 139.070 Ha. (Barbil Tahasil-108.366 Ha. & Jhumpura Tahasil-30.704 Ha.) of forest land for construction of doubling Railway Project from Jaroli to Parjanpur in Jakhapura Banspani Road gauge Rail Link Project along with the FORM-I (for Linear project) issued by Tahasildar, Barbil & Tahasildar, Jhumpura.

The DLC examined the reports of the said proposal and consented to approve for issuance of FRA certificate in respect of area 139.070 Ha. in favour of the user agency East Coast Railway.

**4B) M/s. Thriveni Earth Movers Pvt. Ltd.:-**


The User Agency M/s. Thriveni Earth Movers Pvt. Ltd has applied for diversion of 94.351 Ha. of forest land for non-forest activity i.e. for mining purpose in Laserda-Pacheri Manganese & Iron Ore block. The Collector, Keonjhar vide District Office Letter No. 2007/Rev dt.08.11.2021 had directed the Project Administrator, ITDA, Keonjhar-cum-District Nodal Officer, FRA to enquire into the case on settlement of rights under FRA, 2006 in the forest area involved in proposed area of the project and to submit the findings in the prescribed format within stipulated period.

The PA, ITDA, Keonjhar had forwarded the proposal to the BDO, Joda vide Letter No.2120/ITDA(K)/dtd.15.12.2021 and in subsequent memo to the Tahsildar, Barbil for necessary enquiry into the matter on settlement of rights under FRA, 2006 in the forest area and to obtain the consent of the Gram Sabha in light as observed by the Secretary, MoTA, Government of India and submit the report to the SDLC, Champua.


The Sub-Collector-cum-Chairman, SDLC, Champua has submitted the report after due approval in SDLC meeting held on dtd.13.06.2022 in respect of 94.351 Ha. of forest land for mining activity of Laserda-Pacheri Manganese & Iron Ore block in village Dhanurjaypur, Kanarda & Lasarda under Barbil Tahasil. The Gram Sabha proceedings of Dhanurjaypur, Kanarda & Lasarda was received for 127.131 Ha. in total of forest land for non-forest purpose.

The DLC examined the reports of the said proposal and consented to approve for issuance of FRA certificate in respect of area 94.351 Ha. in favour of the user agency M/s. Thriveni Earth Movers Pvt. Ltd.

The meeting ended with a vote of thanks to the Chair and the members present for their consent.

  
Project Administrator  
ITDA, Keonjhar

  
Additional District Magistrate (Rev),  
Keonjhar

  
Collector-cum-Chairman  
DLC, FRA, Keonjhar

**MINUTES OF DISCUSSION IN THE SDLC (FOREST RIGHTS) CHAMPUA HELD ON 13.06.2022 AT 11.00 A.M. IN THE OFFICE CHAMBER OF THE SUB-COLLECTOR-CUM-CHAIRMAN, SDLC, CHAMPUA.**

---

Members present: - (Attendance enclosed)

1. Sub-Collector-cum-Chairman, SDLC, Champua.
2. Forest Range Officer, Champua
3. Tahasildar, Champua
4. Gyana Ranjan Khuntia, PS Member, GP Birikala, Block Joda
5. Smita Naik, PS Member, GP Padua, Block Champua
6. Chandra Mohan Naik, PS Member, GP Karanjia, Block Champua
7. ADWO, Champua
8. W.E.O, Champua
9. FRA, Co-ordinator, Champua Sub-Collector Office
10. FRA, Co-ordinator, Champua Tahasil

The Sub-divisional Level Committee meeting was held on 13.06.2022 at 11.00 A.M in the Office Chamber of the Sub-Collector, Champua under the Chairmanship of Sub-Collector -cum-Chairman, SDLC Champua.

At the outset, the Sub-Collector-cum-Chairman, SDLC welcome all members/ invitees and sought their active co-operation in implementation of the scheme i.e. ST & Others Traditional Forest Dwellers (Recognition of Forest Rights) Act, 2006. The following discussions were made as per agenda.

**Agenda No.1:- Diversion of Forest Land for Non Forest Purpose:-**

**A. Approval of Diversion Proposal submitted by East Coast Railway :-**

Diversion of 139.070 Ha. of forest land in respect of **East Coast Railway** for construction of doubling Railway project from Joroli to Prajanpur in Jakhapura-Banspani Road under Barbil & Jhumpura Tahasil, Dist-Keonjhar.

The ADWO, Champua presented one number of Linear Project for diversion of forest land for non forest activities.

M/S **East Coast Railway** applied for NOC model Certificate from the Collector, Keonjhar for construction of doubling Railway project from Joroli to Prajanpur in Jakhapura-Banspani Road which covers **108.366 Ha.** of Revenue Forest Land under Barbil Tahasil & **30.704 Ha.** under Jhumpura Tahasil. The details of the forest land covered under Barbil Tahasil & Jhumpura Tahasil are given below.

**LAND SCHEDULE OF FOREST LAND TO BE DIVERTED FOR CONSTRUCTION OF JOROLI TO PORJANPUR IN "JAROLI-JAKHAPURA" DOUBLING PROJECT BY EAST COAST RAILWAY UNDER CHAMPUA SUB DIVISION OF KEONJHAR DISTRICT, ODISHA.**

Sl no.	Village	Tahasil	Thana	Forest land (in Ac)			Total Forest Land (in Ac)	Total Forest Land (in Ha)	Remarks
				Revenue Forest	Sabik Kissam	DLC			
1	Jaroli	Barbil	Joda	0.000	19.257	0.000	19.257	7.793	
2	Jajanga	Barbil	Joda	0.000	10.502	56.537	67.039	27.130	
3	Jadibhal	Barbil	Joda	0.000	0.000	20.244	20.244	8.192	
4	Bandhuabeda	Barbil	Joda	0.000	0.361	91.733	92.094	37.270	
5	Namira	Barbil	Joda	4.430	5.881	19.466	29.777	12.050	
6	Jagannathpur	Barbil	Joda	0.327	0.280	0.000	0.607	0.246	
7	Uchabali	Barbil	Joda	0.376	24.471	13.904	38.757	15.685	
<b>Total in Barbil Tahasil</b>				<b>5.133</b>	<b>60.758</b>	<b>201.884</b>	<b>267.775</b>	<b>108.366</b>	
8	Jalpaposi	Jhumpura	Joda	0.000	4.905	0.000	4.905	1.985	
9	Nayagarh	Jhumpura	Joda	29.132	24.483	2.058	55.673	22.531	
10	Dhanurjapur	Jhumpura	Joda	0.000	2.532	0.000	2.532	1.025	
11	Malda	Jhumpura	Joda	5.052	7.705	0.000	12.757	5.163	
<b>Total in Jhumpura Tahasil</b>				<b>34.184</b>	<b>39.625</b>	<b>2.058</b>	<b>75.867</b>	<b>30.704</b>	
<b>Total Area</b>				<b>39.317</b>	<b>100.383</b>	<b>203.942</b>	<b>343.642</b>	<b>139.070</b>	

Verified by the B.D.O, Joda, WEO, Joda & FRA Amin certified that there is no IFR/CFR settled in village Joroli, Jhadibahal, Bandhuabeda, Namira, Jagannathpur & Uchabali over the proposed land. Further they have reported that in the village Jajanga there are 11 nos. of IFR claims settled over proposed plot no. 880 which are not being affected by the proposed project. There is no PVTG & PAC in the area proposed on alignment of diversion of forest land.

The P.A, ITDA, Keonjhar vide his Letter No. 1997/ITDA(K)/Dt. 20.11.2021 requested Tahasildar, Barbil & Tahasildar, Jhumpura to enquire the cases & submit a certificate as to

1. The complete process for identification & settlements of right under the FRA has been carried out for the entire 108.366 Ha. of forest land proposed for diversion.
2. The proposal does not involve recognized rights of Primitive Tribal Groups and Pre agricultural Communities.
3. No such facilities managed by Govt. regarding diversion of forest land U/S 3(2) of the FRA 2006 exist of forest land proposed for diversion.

The Tahasildar, Barbil vide his Letter No. 1930/Dt.25.05.2022 has submitted the report which was scrutinized in the meeting. After scrutiny it was confirmed that neither ST nor OTFD has any claim on the proposed land for diversion. It is also ascertained that neither any PVTG nor Pre Agricultural Communities is occupying the land proposed for diversion & thus the rights of PVTG & PAC are not affected.

Similarly, Tahasildar, Jhumpura vide his letter no. 2140/Dt. 10.06.2022 has submitted the report which was scrutinized in the meeting. After scrutiny it was confirmed that neither ST nor OTFD has any claimed on the proposed land for diversion. It is also ascertained that neither any PVTG nor Pre Agricultural communities is occupying the land proposed for diversion & thus the rights of PVTG & PAC are not affected.

As per the report of Tahasildar, Barbil & Tahasildar, Jhumpura, SDLC consensually decided to recommend the proposal to the DLC for approval. It is decided in the meeting that if any ST or OTFD will affect in future on said linear project, will be settled by the *East Coast Railway* as per Govt. guide line of Forest Right Act.

**B:- Approval of Diversion Proposal submitted by the user agency M/S Triveni Earth Movers Pvt. Ltd. :-**

Diversion of **94.351 Ha.** of forest land for Laserda-Pacheri Manganese & Iron Ore in respect of M/S Triveni Earth Movers Pvt. Ltd under Barbil Tahasil, Dist-Keonjhar for Mining Purpose.

The ADWO, Champua presented one number of non Linear Project for diversion of forest land for non forest activities.

M/S Triveni Earth Movers Pvt. Ltd. *applied* for NOC model Certificate from the Collector, Keonjhar in respect of Forest Land measuring **94.351 Ha.** proposed to be diverted for mining activity of Laserda-Pacheri Manganese & Iron Ore block in village Dhanurjapur, Kanarda & Lasarda under Barbil Tahasil. The details of the forest land covered under Barbil Tahasil is given below.

LAND SCHEDULE OF FOREST AREA OF 94.351 Ha. INVOLVED IN VILLAGE LASARDA, KANARDA & DHANURJOYPUR PROPOSED TO BE DIVERTED FOR LASARDA PACHERE MANGANESE AND IRON ORE OF BY M/S TRIVENI EARTH MOVERS PVT. LTD. UNDER BARBIL TAHASIL , CHAMPUA SUB DIVISION OF KEONJHAR DISTRICT, ODISHA.

SL.NO	VILLAGE NAME	Khata No.	Hal No.	Plot	Hal Kissam	Sabik Kissam	Area Ha	REMARKS	Class
1	DHANURJOYPUR	122	820		Gramya Jungle	Jungle	2.878	Part	Rev. Forest
2	DHANURJOYPUR	122	776/924		Gramya Jungle	Jungle	0.010		Rev. Forest
3	DHANURJOYPUR	122	776/925		Gramya Jungle	Jungle	0.049		Rev. Forest
4	DHANURJOYPUR	122	837/1108		Gramya Jungle	Jungle	0.459		Rev. Forest
5	DHANURJOYPUR	122	837/1110		Gramya Jungle	Gochar	0.410	Part	Rev. Forest
6	DHANURJOYPUR	122	837/1111		Gramya Jungle	Patita	0.483		Rev. Forest
7	DHANURJOYPUR	122	841/1114		Gramya Jungle	Patita	0.351		Rev. Forest
8	DHANURJOYPUR	122	841/1115		Gramya Jungle	Gochar	0.244	Part	Rev. Forest
9	DHANURJOYPUR	122	820/1184		Gramya Jungle	Jungle	2.013	Part	Rev. Forest
10	DHANURJOYPUR	122	820/1185		Gramya Jungle	Jungle	9.052	Part	Rev. Forest
11	DHANURJOYPUR	121	820/1209		Jungle	Jungle	0.306	Part	Rev. Forest
12	DHANURJOYPUR	122	820/1270		Gramya Jungle	Jungle	7.428		Rev. Forest
							23.683		
1	DHANURJOYPUR	124	769		Gharabari	Jungle	0.037	Part	SKJ
2	DHANURJOYPUR	121	770		Taila-I	Jungle	0.097		SKJ
3	DHANURJOYPUR	123	771		Rasta	Jungle	0.022	Part	SKJ
4	DHANURJOYPUR	124	797		Patita	Jungle	0.100		SKJ
5	DHANURJOYPUR	113/2	826		Taila-I	Jungle	0.266	Part	SKJ
6	DHANURJOYPUR	121	776/926		Nadi	Jungle	0.113		SKJ
7	DHANURJOYPUR	125	798/927		Patharbani	Jungle	0.086		SKJ
8	DHANURJOYPUR	125	798/928		Nala	Jungle	0.226		SKJ
9	DHANURJOYPUR	124	798/929		Taila-II	Jungle	0.453		SKJ
10	DHANURJOYPUR	124	797/930		Taila-II	Jungle	0.371		SKJ
11	DHANURJOYPUR	125	797/931		Patharbani	Jungle	0.236		SKJ
12	DHANURJOYPUR	124	796/1090		Taila-I	Jungle	0.075		SKJ
13	DHANURJOYPUR	124	798/1091		Taila-I	Jungle	0.115		SKJ
14	DHANURJOYPUR	124	820/1096		Taila-I	Jungle	0.304		SKJ
15	DHANURJOYPUR	89	820/1097		Taila-II	Jungle	0.884		SKJ
16	DHANURJOYPUR	124	777/1131		Taila-I	Jungle	0.277		SKJ
17	DHANURJOYPUR	121	769/1188		Gharabari	Jungle	0.060		SKJ
18	DHANURJOYPUR	124	774/1191		Patita	Jungle	0.044	Part	SKJ
19	DHANURJOYPUR	121	818/1206		Taila-I	Jungle	0.081		SKJ
							3.846		

**VILLAGE - KANRDA**

1	KANRDA	70	2	Rakhit	Gramya Jungle	Jungle	2.764		Rev. Fore
2	KANRDA	72	5/476	AJA	Jungle	Jungle	5.247	Part	Rev. Fore
							<b>8.011</b>		
3	KANRDA	70	2	Rakhit	Gramya Jungle	Jungle	0.595		Rev. Fore
4	KANRDA	72	5/476	AJA	Jungle	Jungle	0.403	Part	Rev. Fore
5	KANRDA	70	2	Rakhit	Gramya Jungle	Jungle	0.227		Rev. Fore
6	KANRDA	72	5/476	AJA	Jungle	Jungle	6.878	Part	Rev. Fore
7	KANRDA	70	2	Rakhit	Gramya Jungle	Jungle	0.802		Rev. Fore
8	KANRDA	72	5/476	AJA	Jungle	Jungle	0.106	Part	Rev. Fore
<b>Total</b>							<b>9.010</b>		

**VILLAGE - LASARDA**

1	LASARDA	115	40		Jungle	Jungle	1.635		Rev. Forest
2	LASARDA	115	44		Jungle	Jungle	0.967		Rev. Forest
3	LASARDA	115	45		Jungle	Jungle	0.818		Rev. Forest
4	LASARDA	115	46		Jungle	Jungle	3.224	Part	Rev. Forest
5	LASARDA	115	64		Jungle	Jungle	0.112	Part	Rev. Forest
6	LASARDA	115	72		Jungle	Jungle	0.115		Rev. Forest
7	LASARDA	115	274		Jungle	Jungle	4.1		Rev. Forest
8	LASARDA	115	46/737		Jungle	Jungle	0.129		Rev. Forest
9	LASARDA	115	81/917		Jungle	Jungle	10.674	Part	Rev. Forest
<b>Total</b>							<b>21.773</b>		
1	LASARDA	115	3		Biali	Jungle	0.266	Part	SKJ
2	LASARDA	115	5		Biali	Jungle	0.224	Part	SKJ
3	LASARDA	108	6		Biali	Jungle	0.658		SKJ
4	LASARDA	115	7		Patita	Jungle	0.188		SKJ
5	LASARDA	115	8		Biali	Jungle	0.378	Part	SKJ
6	LASARDA	115	9		Biali	Jungle	0.206	Part	SKJ
7	LASARDA	115	39		Taila-II	Jungle	0.189		SKJ
8	LASARDA	115	41		Taila-II	Jungle	0.836	Part	SKJ
9	LASARDA	115	42		Biali	Jungle	0.399	Part	SKJ
10	LASARDA	115	43		Taila-II	Jungle	0.195	Part	SKJ
11	LASARDA	108/97	51		Taila-I	Jungle	0.488	Part	SKJ
12	LASARDA	113	52		Rasta	Jungle	0.611		SKJ
13	LASARDA	108/97	54		Taila-I	Jungle	0.212		SKJ
14	LASARDA	116	55		Patharbani	Jungle	0.073		SKJ
15	LASARDA	115	56		Biali	Jungle	0.511		SKJ
16	LASARDA	108/109	57		Taila-II	Jungle	0.284		SKJ
17	LASARDA	115	58		Taila-II	Jungle	0.305		SKJ
18	LASARDA	115	59		Biali	Jungle	0.378		SKJ

19	LASARDA	115	60	Patita	Jungle	0.032	Part	SKJ
20	LASARDA	115	61	Patita	Jungle	0.062	Part	SKJ
21	LASARDA	108/32	62	Taila-I	Jungle	0.493		SKJ
22	LASARDA	116	63	Nadi	Jungle	0.001		SKJ
23	LASARDA	115	65	Biali	Jungle	0.388	Part	SKJ
24	LASARDA	115	67	Biali	Jungle	0.432		SKJ
25	LASARDA	115	68	Taila-I	Jungle	0.178		SKJ
26	LASARDA	115	69	Biali	Jungle	0.394		SKJ
27	LASARDA	113	70	Rasta	Jungle	0.367	Part	SKJ
28	LASARDA	108/113	71	Taila-I	Jungle	0.248		SKJ
29	LASARDA	115	73	Taila-II	Jungle	0.394		SKJ
30	LASARDA	115	74	Taila-I	Jungle	0.483		SKJ
31	LASARDA	115	75	Taila-II	Jungle	0.833		SKJ
32	LASARDA	113	76	Gochar	Jungle	0.199		SKJ
33	LASARDA	115	77	Taila-II	Jungle	0.256		SKJ
34	LASARDA	113	78	Gochar	Jungle	0.2	Part	SKJ
35	LASARDA	89	79	Taila-I	Jungle	0.361	Part	SKJ
36	LASARDA	113	81	Gochar	Jungle	12.132	Part	SKJ
37	LASARDA	115	317	Biali	Jungle	0.008	Part	SKJ
38	LASARDA	115	321	Sarada-III	Jungle	0.2	Part	SKJ
39	LASARDA	115	322	Biali	Jungle	0.006		SKJ
40	LASARDA	108	46/736	Patharbani	Jungle	0.712		SKJ
41	LASARDA	108/50	61/739	Biali	Jungle	0.489		SKJ
42	LASARDA	115	62/740	Patita	Jungle	0.056	Part	SKJ
43	LASARDA	114	66/742	Smasana	Jungle	0.048		SKJ
44	LASARDA	114	69/743	Gharabari	Jungle	0.088		SKJ
45	LASARDA	108/46	744	Gharabari	Jungle	0.012		SKJ
46	LASARDA	115	47/887	Taila-II	Jungle	0.084		SKJ
47	LASARDA	115	46/906	Taila-II	Jungle	0.346	Part	SKJ
48	LASARDA	115	45/907	Taila-II	Jungle	0.339		SKJ
49	LASARDA	115	46/908	Taila-II	Jungle	0.042	Part	SKJ
50	LASARDA	108/97	46/909	Sarada-II	Jungle	0.145	Part	SKJ
51	LASARDA	113	97/916	UJJ	Jungle	0.034	Part	SKJ
52	LASARDA	113	81/918	UJJ	Jungle	1.135	Part	SKJ
53	LASARDA	108/110	66/1080	Biali	Jungle	0.431		SKJ
<b>Total</b>						<b>28.028</b>		

LAND SCHEDULE TOTAL VILLAGE ABSTRACT AS PER HAL & SABIK RECORD			
Name of Village	Revenue Forest in Ha.	Non-Forest land recorded as Forest as on 25.10.1980 in Ha.	Total Forest Land in Ha.
A	B	C	D = (B+C)
Dhanurjoypur	23.683	3.846	27.529
Kanarda	8.011	9.01	17.021
Lasarda	21.773	28.028	49.801
<b>Total</b>	<b>53.467</b>	<b>40.884</b>	<b>94.351</b>

**FORMAT- II****A) For Revenue Forest Land (Forest Right Claims)**

Mouza	Name of the claimant under F.R Act	Khata No	Plot No.	Area	Whether approved in FRC	Whether approved in SDLC	Whether approved in Dist. Level Committee	Remarks
Lasarda	Chhatray Munda	115	46	0.520	Yes	Yes	Yes	House
	Randa Munda	115	46	0.480	Yes	Yes	Yes	House
	Kandey Munda	115	46	0.500	Yes	Yes	Yes	House
	Topa Munda	115	46/737	0.150	Yes	Yes	Yes	House
	Ramsingh Munda	115	46/737	0.150	Yes	Yes	Yes	Agriculture
	Jarka Munda	115	72	0.330	Yes	Yes	Yes	House
	Munu Naik	115	46/4	0.100	Yes	Yes	Yes	House
Kanarda	Kushaba Naik	70	2	1.240	Yes	Yes	Yes	Agriculture
Dhanurjaypur	Nil	Nil	Nil	Nil	Nil	Nil	Nil	Nil

Verified by the BDO Joda, WEO, Joda & Forest Range Officer, Barbil & Tahasildar, Barbil certified that in the above forest land there are 08nos of IFR claims of ST people exists.

They have also informed that there is no PVTG & PAC in the affected area/ the area proposed on alignment of diversion of forest land.

The P.A, ITDA, Keonjhar vide his letter No. 2120/ITDA(K)Dt. 05.12.2021 requested BDO, Joda & Tahasildar, Barbil to conduct Grama Sabha and to enquire the cases & submit a certificate as to

1. The complete process for identification & settlements of right under the FRA has been carried out for the entire 94.351 Ha. of forest land proposed for diversion.
2. The proposal does not involve recognized rights of Primitive Tribal Groups and Pre agricultural Communities.
3. No such facilities managed by Govt. regarding diversion of forest land U/S 3(2) of the FRA 2006 exist of forest land proposed for diversion.

As per the Letter No.2120/ITDA(K)Dt. 15.12.2021 of PA,ITDA Keonjhar the Block Development Officer Joda conducted Grama Sabha in village Lasarda on 10.01.2022 for the diversion of forest land of 49.801 Ha. for non forest propose. The meeting was presided over by the Smt Rohini Munda, Ward Member, Lasarda village.

More than 50% voters (336/643) participated the meeting in village Lasarda of Joda Block out of which 167 were female voters and duly certified by PEO ,Bolani GP., , WEO Joda, PEO, Bolani GP Forester, Joda, and FRA Coordinator, Joda unanimously resolved considering the different aspects of ST & OTFD rule that there is no objection in the proposed area used for mining activity. The resolution copy of the Gram Sabha, map, voter list and CD are attached.

Similarly Gramasabha was held on village Kanarda on 10.01.22 for diversion of Forest land of 49.801 Ha. for Non Forest purpose. The meeting was presided over by Smt Basanti Chik, Sarpanch, Bolani GP. More than 50% voters (150/263) participated the meeting in village Kanarda of Joda Block out of which 79 were female voters and duly certified by PEO, Bolani GP, WEO Joda, PEO, Bolani GP Forester, Joda, and FRA Coordinator, Joda unanimously resolved considering the different aspects of ST & OTFD rule that there is no objection in the proposed area used for mining activity. The resolution copy of the Gram Sabha, map, voter list and CD are attached

Similarly Gramasabha was held on village Dhanurjayapur on 10.01.22 for diversion of Forest land of 27.529 Ha. for Non Forest purpose. The meeting was presided over by Sri Debendra Munda, Ward Member, Dhanurjayapur Village, Bolani GP. More than 50% voters (515/998) participated the meeting in village Dhanurjayapur of Joda Block out of which 255 were female voters and duly certified by PEO, Bolani GP, WEO Joda, PEO, Bolani GP Forester, Joda, and FRA Coordinator, Joda unanimously resolved considering the different aspects of ST & OTFD rule that there is no objection in the proposed area used for mining activity. The resolution copy of the Gram Sabha, map, voter list and CD are attached

Gram-Sabha was held for diversion of forest land for non forest purpose measuring land area of 94.351 Ha. of forest land. The member present decided considering of the different aspect of ST & OTFD rule that there is no objection if the proposed area is used for mining propose.

The Tahasildar, Barbil, Forest Range Officer, Barbil have submitted the report which was scrutinized in the meeting. After scrutiny it was confirmed that neither any PVTG nor pre agricultural communities is occupying the land proposed for diversion & thus the rights of PVTG & PAC are not affected. But it is observed that there are 07 no of IFR title holders of village Lasarda and one IFR title holder of village Kanarda exists over the proposed land to be diverted who are being affected.

As per the report of Tahasildar, Barbil, SDLC consensually decided to recommend the proposal to the DLC for approval. It was decided that the affected ST persons are to be settled by the company as per law. It is also decided in the meeting that if any ST or OTFD will affect in future on said non linear project, will be settled by the company as per Govt. guide line of Forest Right Act.

#### **Agenda 2:-Reconstitution of Forest Right Committee:-**

The Details position of Constitution/Re constitution of Forest Right Committee of different blocks was reviewed as follows:-

Sl. No	Name of the Block	No. of Rev. villages	No. of villages where FRC is functional	Balance col.3-4	No. of villages where FRC scheduled to be constituted	No. of villages where FRC constituted out of col.6	Balance No. of villages where FRC will be Constituted	Remarks
1	2	3	4	5	6	7	8	9
1.	Joda	104	14	90	90	28	62	
2.	Champua	144		144	144	144	Nil	
3.	Jhumpura	152		152	152	18	134	

*The WEO, Joda & Jhumpura were instructed complete the process early.*

**Agenda 3:- Correction of ROR & demarcation of land of IFR Title holder:-**

The progress of correction of ROR and demarcation of land of IFR title holders was reviewed. Tahasil wise progress is given below:-

Sl. No.	Name of the Tahasil	No. of claims approved by the DLC	No. of Titles distributed	No. of Title demarcated	No. of ROR corrected	Cases pending for ROR correction
1	2	3	4	5	6	7
1	Jhumpura	2158	1789	1524	720	1438
2	Barbil	1424	1346	840	680	744
3	Champua	1383	1102	1323	482	901

It is seen that the progress is very unpleasant. Sub-Collector, Champua expressed his displeasure on the progress of correction of ROR. All Tahasildars are instructed to look into the matter personally to expedite the progress. Further they are instructed to complete the demarcation of lands of the IFR title holders by 15<sup>th</sup> July.

**Agenda No.4:- Submission of CFR proposals after rectification:-**

43 nos. of CFR claims were returned to concern Tahasils for rectification. Out of 43nos of proposals 25 nos of case records have been received from Tahasildar, Champua after rectification. The cases were reviewed. It is decided to send the case records to DLC for taking further action at that end.

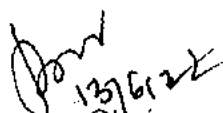
The meeting was ended with vote of thanks to the Chair and participants.

  
Sub-Collector cum Chairman,  
SDLC, Champua.

Memo No. 4147 Dt. - 21.6.2022


Copy forwarded to all members of SDLC for information and necessary action.

Copy forwarded to All BDOs/ All Tahasildars for information and necessary action.

  
Sub-Collector cum Chairman,  
SDLC, Champua.

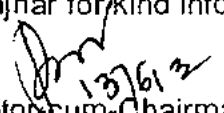
Memo No. 4148 Dt. - 21.6.2022


Copy submitted to the PA, ITDA, Keonjhar-cum-Nodal Officer, DLC, Keonjhar for information and necessary action.

  
Sub-Collector cum Chairman,  
SDLC, Champua

Memo No. 4149 Dt. - 21.6.22

Copy submitted to the Collector & District Magistrate, Keonjhar for kind information.

  
Sub-Collector cum Chairman,  
SDLC, Champua



[Email-subcollectorchampua@gmail.com](mailto:Email-subcollectorchampua@gmail.com)

OFFICE OF THE SUB-COLLECTOR, CHAMPUA

No. 4150 / Dt. - 21.6.2022

To

The Project Administrator, I.T.D.A, Keonjhar-Cum-Nodal Officer, FRA.

Sub: - Issue of Certificate ensuring compliance of STs & OTFDs (RFR) Act, 2006 in respect of Forest land measuring 139.070 Ha. involved in construction of doubling Railway Project from Jaroli to Parjanpur in Jakhapura Banspani Road gauge Rail Link Project by East Coast Railway.

Ref: - Memo No. 702/ITDA(K)/Dt. 19.05.2022 of P.A, ITDA, Keonjhar


Sir,

In inviting a reference to the letter on the subject cited above, I am to send herewith the joint inquiry report in Form No. I for issue of Certificate ensuring compliance of STs & OTFDs (RFR) Act, 2006 in respect of Forest land measuring 139.070 Ha. under Barbil & Jhumpura Tahasil, Dist-Keonjhar for construction of doubling Railway Project from Jaroli to Parjanpur in Jakhapura Banspani Road gauge Rail Link Project by East Coast Railway. The said proposal is duly recommended by SDLC held on dt. 13.06.2022.

The joint verification report in the prescribed format is enclosed herewith for taking necessary action at your end.


Encl: - As above

Yours faithfully

  
Sub-Collector-Cum-Chairman,  
SDC, Champua.



877-  
3/05/22



e-mail:- [barbiltahasil.office@gmail.com](mailto:barbiltahasil.office@gmail.com)

OFFICE OF THE TAHASILDAR, BARBIL

No. 1930 / Dated, 25.05.2022

To: The Sub-Collector, Champua.

Sub: Issue Certificate ensuring compliance of STs & OTFD (RFR) Act, 2006 in respect of forest land measuring 108.366 Ha. Revenue Forest land in respect of Barbil Tahasil, Keonjhar proposed to be diverted for construction of doubling Railway Project from Jaroli to Parjanpur in Jakhapura- Banspani Road gauge Rail Link Project by East Coast Railway.

Ref: Letter No. 1997/ITDA(K), dtd.20.11.2021 of Project Administrator, ITDA, Keonjhar-Cum-Dist. Nodal Officer, FRA.

*Handwritten signature*  
Sir,

With reference to the letter on the subject cited above, I am to submit herewith the certificate ensuring compliance with Form No.1 regarding diversion of area measuring **108.366 Ha** Revenue Forest in respect of Barbil Tahasil, Keonjhar proposed to be diversion for construction of doubling Railway Project from Jaroli to Parjanpur in Jakhapura- Banspani Road gauge Rail Link Project by East Coast Railway.

This is for favour of your kind information and necessary action.

- Encl. 1. Form No.1
- 2. R.I report
- 3. Compliance report of the BDO, Joda

*KDSD*

Yours faithfully,  
*Handwritten signature*  
Tahasildar, Barbil.

Memo No. /Date  
Copy submitted to the Project Administrator, ITDA Keonjhar-Cum-Dist. Nodal Officer, FRA for information and necessary action.

Tahasildar, Barbil.

Memo No. /Date  
Copy Submitted to the Collector & District Magistrate, Keonjhar for favour of kind information.

Tahasildar, Barbil.


**FORM NO.1**

(For Linear Projects)  
Government of Odisha)


**ANNEXURE: 3****OFFICE OF THE TAHASILDAR, BARBIL.**No. 1933 /Dt. 25.05.2022**TO WHOM SO EVER IT MAY CONCERN**


In compliance of the Ministry of Environment and Forests (MoEF), Government of India's letter No. 11-9/98-FC (pt) dt. 3<sup>rd</sup> August , 2009 wherein the MoEF issued guidelines on submission of evidences for having initiated and completed the process of settlement of rights under the Scheduled Tribes and Other Traditional Forest Dwellers (Recognition of Forest Rights Act) 2006 ('FRA' for short) on the Forest land proposed to be diverted for non-forest purposes, read with MoEF's letter dated 5<sup>th</sup> February, 2013 where in MoEF issued certain relaxation in respect of linear projects, it is certified that area measuring **108.366 Hectares** Revenue Forest land (Jaroli-7.793 ha.+ Jajanga-27.130 ha.+ Jadibahal-8.192 ha.+ Bandhuabeda-37.270 ha.+ Namira-12.050 ha.+ Jagannathpur-0.246 ha.+ Unchabali-15.685 ha.) in respect of Barbil Tahsil of Keonjhar District proposed to be diverted for construction of doubling Railway Project from Jaroli to Parjanpur in Jakhapura-Banspani Road gauge Rail Link Project by East Coast Railway. It is further certified that,

- (a) The complete process for identification and settlement of rights under the FRA has been carried out for the entire **108.366 Ha.** of forest land proposed for diversion.
- (b) No Such facilities managed by Government requiring diversion of forest land u/s 3(2) of the Forest Rights Act, 2006 exist over forest land proposed for diversion.
- (c) The proposal does not involve recognized rights of Primitive Tribal Groups and Pre-Agricultural Communities.

  
13/06/2022

Forest Range Officer  
Champua Range

  
13/6/22  
Sub-Collector  
Champua

  
25/5/2022  
TAHASILDAR, BARBIL.  
TAHASILDAR  
BARBIL



e-mail:- [ori-joda@nic.in](mailto:ori-joda@nic.in)

OFFICE OF THE PANCHAYAT SAMITI, JODA, KEONJHAR,  
ODISHA- 758034

Letter No. 1744

/Dt.- 24.05.2022

To

The Tahasildar, Barbil.

Sub: Issue Certificate ensuring compliance of STs & OTFD (RFR) Act, 2006 in respect of forest land measuring 108.366 Ha. Revenue Forest land in respect of Barbil Tahasil, Keonjhar proposed to be diverted for construction of doubling Railway Project from Jaroli to Parjanpur in Jakhapura- Banspani Road gauge Rail Link Project by East Coast Railway.

Ref: Your office letter No. 4589/ Dated 17.12. 2021.

Sir,

With reference to the captioned subject cited above and letter under reference, we are enclosing herewith the report in compliance of STs and OTFD (RFR) act, 2006 in respect of Forest land measuring 108.366 Ha. Revenue forest land in respect of Barbil Tahasil under Joda Block proposed to be diverted for construction of doubling Railway Project from Jaroli to Parjanpur in Jakhapura- Banspani Road gauge Rail Link Project by East Coast Railway.

On verification of Forest Right Claim data base, it is found that there is no any IFR/ CFR settled in village Jaroli, Jadibahal, Bandhuabeda, Namira, Jagannathpur and Unchabali over the proposed land. Further, in village Jajang there are 11 (Eleven) nos. of IFR claims settled over proposed plot No.880, which are not affected by the proposed project. Apart from this there is no PVTG and PAC in the affected area/ the area proposed on alignment of Diversion of Forest land.

The detail information is enclosed herewith for your kind information and necessary action.

Encl: As above

Yours faithfully,

*Rhm*  
24/05/22  
Block Development Officer,  
Joda, Dist. Keonjhar

Memo No. 1745 /Date 24.05.2022

Copy submitted to the Project Administrator, ITDA Keonjhar-Cum-Dist.  
Nodal Officer, FRA for information and necessary action.

*Rhm*  
24/05/22  
Block Development Officer,  
Joda, Dist. Keonjhar

**DETAIL LAND PARTICULAR TO SETTLED IFR CLAIMS IN VILLAGE JAJANG UNDER JODA BLOCK**

N	Name of the IFR Claim	Father Name	Mouza	Khata No.	Plot No.	Kissam	Area (in Ac.)	Remarks
	Dina Munda	Gouranga Munda	Jajang	169	880/1	Parbata-III	0.09	DLC Forest
	Sushant Champia	Bikram Champia	Jajang	169	880/2	Parbata-III	0.090	DLC Forest
	Abinash Munda	Janamsing Munda	Jajang	169	880/3	Parbata-III	0.090	DLC Forest
	Bangali Munda	Bikram Munda	Jajang	169	880/4	Parbata-III	0.070	DLC Forest
	Ruta Mnda	Bikram Munda	Jajang	169	880/5	Parbata-III	0.100	DLC Forest
	Narttam Munda	Janamsing Munda	Jajang	169	880/6	Parbata-III	0.070	DLC Forest
	Sukra Champia	Janamsing Champia	Jajang	169	880/7	Parbata-III	0.090	DLC Forest
	Gadai Champia	Dandal Champia	Jajang	169	880/8	Parbata-III	0.070	DLC Forest
	Sunia Munda	Bikram Champia	Jajang	169	880/9	Parbata-III	0.090	DLC Forest
0	Regha Majhi	Piru Majhi	Jajang	169	880/10	Parbata-III	0.240	DLC Forest
1	Mangala Majhi	Piru Majhi	Jajang	169	880/11	Parbata-III	0.240	DLC Forest

Mahantia  
FRA, Amin

*SRS*  
WEO, Joda Block

*Am*  
BDO, Joda Block. *24/1/22*

*101. 10. 1. 24*

OFFICE OF THE REVENUE INSPECTOR, JODA

LT No - 74 Dt: - 24/08/21

To

The Tahasildar Barbil

Sub: Issue of Certificate ensuring compliance of STs & OTFD (RFR) Act 2006 in respect of Forest Land measuring 80.385 Ha. Revenue Forest Land in respect of Joda revenue Circle of Barbil Tahasil, Keonjhar to be diverted for construction of doubling Railway project from Jaroli to Parjanpur in Jakhapura-Banspani Road gauge Rail link project by East Coast Railway.

Ref: Yours Memo No - 4588 / Dt 17/12/21

Sir

With reference to the letter on the subject cited above I am to report that the forest land of Vill - Jaroli, Tajang, Jadibahal, Bandhuabeda under Barbil Tahasil of measuring area - 80.385 Ha. The village wise area of Jaroli is 7.793 Ha, Vill - Tajang is 27.130 Ha, Vill - Jadibahal is 8.192 Ha and Vill - Bandhuabeda is 37.270 Ha. And the detail Land schedule attached herewith.

On verification of Forest Right data base, it is found that in Vill - Tajang there are 11 (Eleven) nos of IFR claims settled over Pimp plot No - 880, which is not affected to the proposed project. And from further enquiry it reveals that there is no any IFR/CFR settled in Vill - Jaroli, Jadibahal and Bandhuabeda.

Further Certified that -

- a) The Complete Process for identification and Settlement of Rights under the FRA has been carried out for the entire 80.385 Hactore of Forest and Proposed diversion.
- b) No such Facilities managed by Government requiring diversion of Forest Land u/s 3(2) of the Forest Right Act 2006 exists over Forest Land Proposed diversion.
- c) The Proposal doesnot affect of recognized rights of Primitive Tribal Groups and Pre-Agricultural Communities.

This is For Favour of your Kind information and necessary action.

Yours Faithfully

Dm  
24/05/22

OFFICE OF THE REVENUE INSPECTOR BILEIPADA.

Let NO: 06. Date: 24.05.22

To,

The Tahasildar Barbed.

Sub: Issue of certificate ensuring Compliance of LTs & OTFD (PFR) Act 2006 in respect of forest Land measuring 69.141 Ha Revenue forest land in respect of Dabuda Revenue circle of Barbed Tahasil, Keonjhar to be diverted for Construction of doubling Railway project from Joroll to parjampur in Thakhpura - Banspani Road gauge Rail link project by East Coast Railway.

Ref: yours Memo NO: 4588/17.12.21.

With reference to the letter on the subject cited above I am to report that the forest land of village Namira, Jagannathpur & Unchabali under Barbed Tahasil measuring area 69.141 (A) or 27.981 (Ha). The village wise area of Namira is 12.050 (Ha), Jagannathpur is 0.246 (Ha), Unchabali is 15.685 (Ha). On verification of Forest Right claim data base, it is found that there is no any IFR/CFR settled in village Namira, Unchabali & Jagannathpur.

Further certified that


- (a) The complete process for identification & Settlement of Rights under the FRA has been carried out for the entire 27.981 Hectare of Forest is proposed diversion.

(b) No such facilities managed by Government requiring diversion of Forest land U/s 302 the Forest Right Act 2006. exists over forest land proposed diversion.

(c) The proposal does not affect of recognized rights of primitive Tribal & pre agriculture Communities

This is for Favour of your kind information & necessary action.

Yours faithfully.

  
24.05.22

Revenue Ins.  
Dabuna

OFFICE OF THE TAHASILDAR, BARBIL

No. 4795 /Date 10.10.2017

To

The Chief Project Manager-IV  
Rail Bikash Nigam Ltd. Bhubaneswar.

Sub:- Authentication of land schedule for diversion of Forest land from Joroli to Porjonpur in connection with construction of doubling of Railway line in Joroli to -Jakhapura section of East Cost Railway.

Ref: - Your office letter No. 30/Pt. VI/14019/dated 04.08.2017 and 30/Pt.VI/15137/date 27.06.2017 and 30/1/VI.15135/dt. 28.06.17


Sir,

With reference to the letter on the subject cited above, I am to submit herewith the authenticate land schedule for diversion of Forest land from Joroli to Porjonpur in connection with construction of doubling of Railway line in Joroli to - Jakhapura section of East Cost Railway coming under the jurisdiction of Barbil Tahasil, which is verified by the amin of this. office-

This is for favour of your kind information and necessary action.

Enclosure- As above

Yours faithfully,

  
Tahasildar, Barbil

EAST COAST RAILWAY  
LAND SCHEDULE

ANNEXURE-4 (1-16)

Schedule of forest land to be acquired for construction of Jaroli to Porjanpur in "Jaroli-Jakhapura" doubling project.

Village : Jaroli  
Tal. : Barbil

PS : Joda  
Dist : Keonjhar

Sl. no.	Khata no.	Plot no.	Total Area (In acr)	Area to be acquired (In acr)	Kisam		Remarks	
					As per HAL ROR	As per Sabik		
1	87	137/508	2.900	2.627	Unnata Jojana jogya	Jungle		
2		137/509	2.940	2.940	Unnata Jojana jogya	Jungle		
3		137/510	2.180	2.158	Basti Jogya	Jungle		
4	88	205/440	1.450	1.450	Hata Padhla	Jungle		
5		211/441	0.360	0.360	Godandi	Jungle, Godandi		
6	89	3	0.120	0.112	Sarada-3	Jungle		
7		7	0.240	0.231	Sarada-2	Jungle		
8		8	0.220	0.220	Sarada-3	Jungle		
9		15	0.100	0.070	Sarada-2	Jungle		
10		22	0.140	0.065	Sarada-2	Jungle		
11		133	0.170	0.097	Sarada-3	Jungle		
12		139/410	0.280	0.262	Baje Fasala-2	Jungle		
13		140/411	0.200	0.200	Baje Fasala-2	Jungle		
14		206	0.680	0.680	Taila-II	Jungle		
15		207	0.370	0.370	Taila-1	Jungle		
16		2/381	0.140	0.125	Sarada-II	Jungle		
17		7/386	0.140	0.128	Sarada-II	Jungle		
18		7/387	0.110	0.090	Sarada-II	Jungle		
19		18/389	0.160	0.094	Sarada-II	Jungle		
20		23/391	0.200	0.200	Taila-I	Jungle		
21		90	9	1.360	0.130	Pathara gada	Jungle	
22			128	0.290	0.049	Nala	Not available	
23	138		0.320	0.296	Nala	Jungle		
24	204		28.400	3.367	Pathara Khani	Jungle		
25	205		13.550	2.936	Pathara Khani	Jungle		

Total = 19.257 Ha

R.O.R. Verified by *[Signature]*

IAHASILDAR BARBIL  
BARBIL TAHSIL OFFICE

BARBIL TAHSILDAR

Ashwini Kumar  
Sr. Manager / Civil  
RVNL, BBSR

Verified the status of land as on 22.10.1990  
th. this office submitted to DFO, Kjs letter no  
303/11-15-3-16 & available Record in this office.

*[Signature]*  
AMIN

Chief Project Manager-IV  
Rail Vikas Nigam Limited  
Bhubaneswar

EAST COAST RAILWAY  
LAND SCHEDULE

ANNEXURE-4(2-16)

Schedule of Non-forest land to be acquired for construction of Jaroli to Porjanpur in "Jaroli-Jakhapura" doubling project.

Village : Joda  
Tahasil : Barbil

PS : Joda  
Dist : Keonjhar

Sl. no.	Khata no.	Plot no.	Total Area (In acr)	Area to be acquired (In acr)	Kisam		Remarks
					As per HAL ROR	As per Sabik	
1	1	217	1.020	0.140	Nayanjori	Goda	
2		218	1.660	0.120	Rasta	Goda	
3		221	0.350	0.060	Rasta	Goda	
4	87	363	0.280	0.010	Sarvasadharana jogya	Not available	
5	88	209	0.080	0.080	Godandi	Godandi	
6		212	0.380	0.380	Patita	oul	
7		213	0.910	0.880	Bagayata-2	Godandi, Bagayat	
8		201/437	0.030	0.030	Godandi	Rasta	
9		202/438	0.080	0.080	Godandi	Godandi	
10		210	0.280	0.280	Godandi	Rasta	
11	89	5	0.050	0.050	Sarada-2	Not available	
12		2/380	0.180	0.180	Sarada-1	Patharabani	
13		203/439	0.400	0.400	Taila-1	Aoul	
Total=				2.690			
				1.089	Ha		

R.O.R. Verified by

*Golak*  
AMR 10/10/17  
BARBIL TAHASIL OFFICE

*[Signature]*  
Jt. General Manager (Proj.)  
Rail Vikas Nigam Ltd  
Bhubaneswar

*[Signature]*  
Ashwini Kumar  
Sr. Manager / Civil  
RVNL, BBSR

verified the status of land as on  
12/19/80 with this office submitted  
PFO, KGS Letter No. 1303/41.15.9.16  
available Record in this office.

*Golak*  
AMR 10/10/17

*[Signature]*  
04.8.17  
Chief Project Manager-IV  
Rail Vikas Nigam Limited  
Bhubaneswar

*[Signature]*  
TAHASILDAR  
BARBIL

EAST COAST RAILWAY  
LAND SCHEDULE

ANNEXURE-4(3-16)

Schedule of forest land to be acquired for construction of Jaroll to Porjanpur in "Jaroll-Jakhpura" doubling project.

Village : Bajanga  
Tahasil : Barbil

PS : Joda  
Dist : Keonjhar

Sl. no.	Khata no.	Plot no.	Total Area (In acr)	Area to be acquired (In acr)	Kisam		Remarks
					As per HAL RDR	As per Sabik	
1	1	5	0.680	0.647	Nayanjori	Jungle	
2	1	6	0.680	0.615	Rasta	Jungle	
3	1	7	0.760	0.616	Nayanjori	Jungle	
4	166	17	0.180	0.180	Mahara	Jungle	
5	168	4	0.280	0.280	Patita	Jungle	
6	168	10	1.000	0.877	Taila-I	Jungle	
7	168	11	0.040	0.040	Gharabari	Jungle	
8	168	13	1.280	1.044	Taila -II ( Sabak Kisam Jungle)	Jungle	
9	168	15	0.210	0.197	Patita	Jungle	
10	168	16	0.080	0.076	Gharabari	Jungle	
11	168	18	0.310	0.269	Patita	Jungle	
12	168	22	0.660	0.586	Patita	Jungle	
13	168	2/1196	1.960	1.955	Taila -II ( Sabak Kisam Jungle)	Jungle	
14	168	12/1198	0.120	0.120	Gharabari (Sabak Kisam Jungle)	Jungle	
15	168	377	0.280	0.246	Biall	Jungle	
16	168	382	0.520	0.286	Taila -I ( Sabak Kisam Jungle)	Jungle	
17	168	383	0.110	0.097	Patit	Jungle	
18	168	405	0.570	0.161	Taila-I ( Sabak Kisam Jungle)	Jungle	
19	168	418	2.280	0.405	Taila-I	Jungle	
20	168	431	0.590	0.156	Taila-II	Jungle	
21	168	432	1.570	0.346	Patit	Jungle	
22	168	335/1256	0.420	0.064	Taila -I (sabak Kisam Jungle)	Pahad	
23	168	355/1263	0.190	0.190	Taila-I ( Sabak Kisam Jungle)	Pahad	
24	168	394/1267	0.140	0.125	Sara da-II (sabak kisam Jungle)	Jungle	
25	168	387/1266	0.410	0.410	Taila-I ( Sabak Kisam Jungle)	Jungle	
26	168	402/1269	0.030	0.030	Gharabari (Sabak Kisam Jungle)	Jungle	
27	168	402/1271	0.750	0.218	Taila-II (Sabak Kisam Jungle)	Jungle	
28	168	411/1280	0.100	0.038	Gharabari	Jungle	
29	168	471/1323	0.300	0.228	Gharabari (Sabak Kisam Jungle)	Pahad	
30	169	400	2.600	2.600	Patharakhani (DLC)	Not available	

Chief Project Manager - IV  
Rail Vikas Nigam Limited  
Bhubaneswar

Patharakhani (DLC)

Not available

Manager / Civil  
RVNL BSR

EAST COAST RAILWAY  
LAND SCHEDULE

ANNEXURE-1 (4-46)

Schedule of forest land to be acquired for construction of Jaroli to Porjanpur in "Jaroli-Jakhapura" doubling project.

Village: Jajanga  
Tahasil: Barbil

PS: Joda  
Dist: Keonjhar

Sl. no.	Khata no.	Plot no.	Total Area (In acr)	Area to be acquired (In acr)	Klsam		Remarks
					As per HAL ROR	As per Sabik	
31	169	401	31.830	9.930	Patharakhani (DLC)	Jungle	
32	169	464	38.330	5.848	Parbat-II (DLC)	Pahad	
33	169	465	40.000	4.837	Parbat-II (DLC)	Pahad	
34	169	467	42.000	9.327	Parbat-II (DLC)	Pahad	
35	169	472	19.850	0.028	Parbat-III (DLC)	Pahad	
36	169	876	33.200	21.251	Parbat-II (DLC)	Pahad	
37	169	880	30.750	0.056	Parbat-III (DLC)	Patit	
38	168	400/1721	5.260	2.614	Patita	Patita	

Total = 66.993  
27.112 Ha 67034

R.O.R. Verified by  
*[Signature]*  
AMIN 10/08/17  
BARBIL TAHASIL OFFICE

*[Signature]*  
Ashwini Kumar  
Sr. Manager / Civil  
RVNL. BBSR

*[Signature]*  
Rail Vikas Nigam Ltd  
Bhubaneswar  
Chief Project Manager-IV  
Rail Vikas Nigam Limited  
Bhubaneswar

Verified the status of land as on 25.10.1980  
With this office submitted to DFO, Kyr Lohia  
No. 1303/dt. 15.3.16 & available Record  
in this office.

Golak  
Amin  
dt. 10/10/17

TAHASILDAR  
BARBIL

The land schedule is again re-verified on request of local  
Railway officials and found that Sl. No. 30 (Khata No. 169,  
Plot No. 400) needs complete deletion and Sl. No. 38 (Khata No 168,  
Plot No. 400/1721) area needs to corrected as Ac. 5.260 dec in  
place of Ac. 2.614 dec in column no. 5 in respect of village Jajanga.

*[Signature]*  
TAHASILDAR  
Barbil  
14/5/17

EAST COAST RAILWAY  
LAND SCHEDULE

ANNEXURE-4(5-16)

Schedule of Non-forest land to be acquired for construction of Jaroli to Porjanpur in "Jaroli-Jakhapura" doubling project.

Village : Jajanga  
Tahsil : Barbil

PS : Joda  
Dist : Keonjhar

Sl. no.	Khata no.	Plot no.	Total Area (In acr)	Area to be acquired (In acr)	Kisam		Remarks
					As per HAL ROR	As per Sabik	
1	166	329	20.600	20.600	Gochara	Pahad	
2	168	358	0.370	0.370	Taila -I	Patit	
3	168	359	1.320	0.280	Taila -I	Patit	
4	168	362	0.260	0.030	Sarada-II	Nala	
5	168	373	0.330	0.330	Sarada-I	Patit, Nala	
6	168	393/1533	0.360	0.190	Sarada-III	Nala	
7	168	354/1262	0.560	0.100	Taila-I	Pahad	
8	169	328	33.250	14.970	Khani	Pahad	
9	168	468	1.790	1.790	Baje Fasala - I	Pahad	
10	168	469	0.200	0.200	Taila-I	Pahad	
11	168	471	2.520	1.180	Gharabari	Pahad	
12	168	847	1.400	0.950	Taila-I	Pahad	
13	168	848	2.100	0.010	Sarada-III	Pahad	
14	168	877	1.200	0.960	Taila-I	Pahad	
15	168	470/1321	0.780	0.560	Taila-I	Pahad	
17	168	847/1402	0.080	0.080	Taila-I	Pahad	
18	168	876/1416	0.050	0.050	Taila-I	Pahad	
19	168	877/1417	0.240	0.240	Taila-I	Pahad	
20	168	878/1418	1.100	0.140	Sarada-III	Pahad	
21	168	878/1419	0.820	0.150	Sarada-III	Pahad	
22	168	329 /1723	23.950	3.350	Patita	Not available	

Total= 46.530

18.830 Ha

R.O.R. Verified by

BARBIL TAHASIL OFFICE

TAHASILDAR  
BARBIL

General Manager (Proc)  
Rail Vikas Nigam Ltd.

Ashwini Kumar  
Sr. Manager / Civil  
RVNL, BBSR

Chief Project Manager-IV  
Rail Vikas Nigam Limited  
Bhubaneswar

Verified the status of land as  
on 25.10.1980 with this office submitted  
to DFO, Kgs Letter No. 1303/d.15.3.16.  
& available record in this office.

Galak  
Amen  
d.10/10/19

EAST COAST RAILWAY  
LAND SCHEDULE

ANNEXURE-4(6-16)

Schedule of forest land to be acquired for construction of Jaroli to Porjanpur in "Jaroli-Jakhapura" doubling project.

Village : Jadibahal  
Tahasil : Barbil

PS : Joda  
Dist : Keonjhar

Sl. no.	Khata no.	Plot no.	Total Area (In acr)	Area to be acquired (In acr)	Kisam		Remarks
					As per HAL ROR	As per Sabik	
1	43	194	45.800	13.364	Parbat-II (DLC)	Not available	
2		195	31.500	6.880	Parbat-II (DLC)	Not available	

Total= 20.244  
8.193 Ha

R.O.R. Verified by

*Golak Amin*  
10/08/17  
BARBIL TAHASIL OFFICE

*Ashwini Kumar*  
Ashwini Kumar  
Sr. Manager / Civil  
RVNL. BBSR

*R. General Manager*  
R. General Manager (Proj.)  
Rail Vikas Nigam Ltd.  
Bhubaneswar

Verified the status of land as on  
25.10.1980 with this office submitted  
to DFO, Kyr Letter No. 1202/15.3.2016  
& available record in this office.

*Golak Amin*  
10/10/17

*Chief Project Manager*  
04.8.17  
Chief Project Manager-IV  
Rail Vikas Nigam Limited  
Bhubaneswar

TAHASILDAR  
BARBIL

EAST COAST RAILWAY  
LAND SCHEDULE

ANNEXURE-4(7-16)

Schedule of Non-forest land to be acquired for construction of Jaroli to Porjanpur in "Jaroli-Iakhapura" doubling project.

Village: Bandhuabada  
Tahasil: Barbil

PS: Joda  
Dist: Keonjhar

Sl. no.	Khata no.	Plot no.	Total Area (In acr)	Area to be acquired (In acr)	Klsam		Remarks
					As per HAL ROR	As per Sabik	
1	81	632	4.640	0.020	Taila -II	Not available	
2		609/749	0.830	0.280	Sarada-III	Not available	
Total=				0.300			

0.121 Ha

R.O.R. Verified by

BARBIL TAHASIL OFFICE

Ashwini Kumar  
Sr. Manager / Civ.  
RVNL, BBSR

General Manager  
Rail Vikas Nigam Ltd  
Bhubaneswar

Chief Project Manager  
Rail Vikas Nigam Limited  
Bhubaneswar

Verified the status of land  
as on 28.10.1980 with this office  
Submitted to DFO, Kya letter no.  
1203/H. 15-3-2016 & available  
Record to this office.

Golak  
Amen  
dt 10/10/17

EAST COAST RAILWAY  
LAND SCHEDULE

ANNEXURE-4 (8-16)

Schedule of forest land to be acquired for construction of Jaroli to Porjanpur in "Jaroli-Jakhapura" doubling project.

Village : Namira  
Tahsil : Barbil

PS : Joda  
Dist : Keonjhar

Sl. no.	Khata no.	Plot no.	Total Area (In acr)	Area to be acquired (In acr)	Kisam		Remarks
					As per HAL ROR	As per Sabik	
1	67	72	0.010	0.010	Gharabari (Sabak Kisam Jungle)	Sala Jungle	
2	67	78	0.020	0.020	Gharabari	Sala Jungle	
3	67	87	0.280	0.130	Taila-II	Sala Jungle	
4	67	94	0.240	0.086	Taila-II	Sala Jungle	
5	67	253	0.190	0.022	Taila-I (sabak Kisam Jungle)	Patit	
6	67	315	0.240	0.240	Sarada-II	Sala Jungle	
7	68	10	5.450	0.317	Parbat-II (jungle)	Not available	
8	68	11	5.630	2.303	Parbat-II (jungle)	Jungle, Sala Jungle	
9	67	63	0.350	0.332	Taila-I	Jungle	
10	68	69	0.260	0.065	Pathara Khani	Sala Jungle	
11	68	1/828	1.810	1.810	Parbat-II (jungle)	Not available	
12	65	44	0.230	0.223	Bagayata-II	Sala Jungle	
13	65	71	0.730	0.730	Sarbasadharana Jogya	Sala Jungle	
14	65	73	0.400	0.114	Sarbasadharana Jogya	Sala Jungle	
15	65	76	0.130	0.030	Sarbasadharana Jogya	Sala Jungle	
16	65	77	0.300	0.300	Sarbasadharana Jogya	Sala Jungle	
17	65	97	0.510	0.325	Mahara	Sala Jungle, Rasta	
18	65	322	0.020	0.014	Jalasa-I	Sala Jungle	
19	67	28/748	0.210	0.200	Patita	Sala Jungle	
20	67	48/750	0.140	0.140	Patita	Sala Jungle	
21	67	56/757	0.060	0.060	Patita	Sala Jungle	
22	67	57/758	0.050	0.050	Patita	Sala Jungle	
23	65	57/759	0.300	0.145	Gochara	Sala Jungle	
24	65	68/760	0.300	0.280	Gochara	Sala Jungle	
25	65	85/761	0.120	0.120	Gochara	Sala Jungle	
26	67	94/762	0.150	0.150	Patit	Sala Jungle	
27	67	313/788	0.020	0.020	Patita	Sala Jungle	R.O.P. Verma
28	67	314/789	0.050	0.050	Patita	Sala Jungle	
29	65	124/805	0.920	0.600	Unnatjogana Jogya	Sala Jungle	ADMIN 10/08/14
30	66	12	0.670	0.016	Rasta	Jungle, Sala Jungle	BARBIL TAHASIL OFFICE
31	66	70	0.800	0.285	Rasta	Jungle, Sala Jungle	
32	66	92	0.220	0.104	Debastali	Sala Jungle	
33	65	95	0.530	0.530	Rasta	Sala Jungle, Rasta	ASHWINI KUMAR Manager / Civil RVM/BBSR

Chief Project Manager-IV  
Rail Vikas Nigam Limited  
Bhubaneswar

ANNEXURE-4(9-16)

34	66	260	0.820	0.198	Rasta	Rasta, Patit, Sala Jungle
35	66	375	0.490	0.180	Rasta	Rasta, Sala jungle
36	66	432	0.530	0.112	Rasta	Sala Jungle
37	68	1	36.770	5.196	Parbat-II (DLC)	Not available
38	68	2	9.920	7.553	Parbat-II (DLC)	Not available
39	68	2/829	8.200	6.717	Parbat-II (DLC)	Not available

Total= 29.777  
12.051 Ha

*Ashwini Kumar*  
Ashwini Kumar  
Sr. Manager / Civil  
RVNL. BBSR

R.O.R. Verified by  
*[Signature]*  
BARBILT AHASIL OFFICE

*[Signature]*  
General Manager (Proj)  
Rail Vikas Nigam Ltd  
Bhubaneswar

*[Signature]*  
Chief Project Manager-IV  
Rail Vikas Nigam Limited  
Bhubaneswar

Verified the status of land  
as on 25.10.1980 with this  
Office submitted to DFO, Kgs.  
Letter No- 1303/ dt. 15.3.2016  
available Record in this  
Office.

*Golak*  
Amc  
dt. 10/10/17

TARASILDAR  
BARBIL

EAST COAST RAILWAY  
LAND SCHEDULE

ANNEXURE-4(10-16)

Schedule of Non-forest land to be acquired for construction of Jaroli to Porjanpur in "Jaroli-Jakhapura" doubling project.

Village : Namira  
Tahasil : Barbil

PS : Joda  
Dist : Keonjhar

Sl. no.	Khata no.	Plot no.	Total Area (In acr)	Area to be acquired (In acr)	Kisam		Remarks
					As per HAL ROR	As per Sabik	
1	67	80	0.210	0.210	Gharabari	Patit	
2	67	318	0.050	0.050	Taila-I	Patit	
3	65	3	1.370	0.810	Rasta	Not available	
4	65	110	0.180	0.010	Basti Jogya	Not available	
5	65	113	0.240	0.240	Basti Jogya	Not available	
6	65	118	0.390	0.020	Unnatjogana Jogya	Pathar patit	
7	65	122	0.410	0.050	Basti Jogya	Not available	
8	65	126	0.760	0.500	Unnatjogana Jogya	Not available	
9	67	249	0.120	0.120	Patit	Patit	
10	65	252	0.010	0.010	Gochara	Patit	
11	65	257	0.100	0.100	Bagayat -I	Amba Bagayat	
12	65	295	0.160	0.040	Mahara	Patit	
13	65	312	0.230	0.230	Bagayat -II	Amba Bagayat	
14	67	319	0.090	0.090	Patit	Patit	
15	67	80/743	0.140	0.140	Patita	Patit	
16	65	80/825	0.020	0.020	Bagayata -II	Patit	
17	66	109	1.320	0.300	Rasta	Pathara Patit	
18	66	247	0.590	0.590	Smasana	Smasana, Pathara Patit	
19	66	254	0.150	0.010	Rasta	Patit	
20	66	259	0.130	0.130	Rasta	Rasta	
21	66	409	0.070	0.010	Debastall	Ghara, Patit	
22	67	252/918	0.110	0.100	Patita	Not available	

Total= 3.780

R.O.R Verified by 1.530 Ha

BARBIL TAHASIL OFFICE

Ashwin Kumar  
Sr. Manager / Civil  
RVNL. BBSR

BARBIL TAHASIL OFFICE

Verified the status of land as on 25-10-1980 with this office submitted to DFO, Kgs Letter No. 1303/11/15-316 & available Record in this office.

Golak  
Amoy  
dt 10/10/17

Chief Project Manager-IV  
Rail Vikas Nigam Limited  
Bhubaneswar

EAST COAST RAILWAY  
LAND SCHEDULE

ANNEXURE-4 (11-16)

Schedule of forest land to be acquired for construction of Jaroli to Porjanpur in "Jaroli-Jakhapura" doubling project.

Village: Jagannathpur  
Tahasil: Barbil

PS: Joda  
Dist: Keonjhar

Sl. no.	Khata no.	Plot no.	Total Area (In acr)	Area to be acquired (In acr)	Kisam		Remarks
					As per HAL ROR	As per Sablk	
1	65	17	0.360	0.034	Blall (Sabak Kisam Jungle)	Jungle	
2		21	0.280	0.246	Taila-II	Jungle	
3	63	56	0.730	0.327	Gramya Jungle		

Total= 0.607  
0.246 Ha

*Ashwin Kumar*  
Ashwin Kumar  
Sr. Manager / Civil  
RVNL, BBSR

R.O.R. Verified by  
*[Signature]*  
AMIN 10/08/19  
BARBIL TAHASIL OFFICE

*[Signature]*  
General Manager  
Rail Vikas Nigam Ltd  
Bhubaneswar

*[Signature]*  
Chief Project Manager-IV  
Rail Vikas Nigam Limited  
Bhubaneswar

Verified the status of land as  
on 25.10.1980 with this office  
Submitted to DFO, K38 letter  
No. 1303/Ch. dt. 15.3.2016 &  
Available Record to this  
Office.

*Golak Amin*  
Golak Amin  
dt 10/11/17

EAST COAST RAILWAY  
LAND SCHEDULE

ANNEXURE-4(12/16)

Schedule of Non-forest land to be acquired for construction of Jaroli to Porjanpur in "Jaroli-Jakhapura" doubling project.

Village : Jagannathpur  
Tahasil : Barbil

PS : Joda  
Dist : Keonjhar

Sl. no.	Khata no.	Plot no.	Total Area (In acr)	Area to be acquired (In acr)	Kisam		Remarks
					As per HAL ROR	As per Sabik	
1	63	30	8.190	1.450	Gochar	Not available	

Total = 1.450  
0.587 Ha

*Ashwini Kumar*  
Ashwini Kumar  
Sr. Manager / Civil  
RVNL, BBSR

R.O.R. Verified by  
*[Signature]*  
AMIN  
BARBIL TAHASIL OFFICE

*[Signature]*  
General Manager (Civil)  
Rail Vikas Nigam Ltd.

Verified the status of land as  
on 25.10.1980 with this office  
Submitted to DFO, Kyd letter No.  
1303/dt. 15.3.16 & available record  
in this office.

*[Signature]*  
04/11/12  
Chief Project Manager-IV  
Rail Vikas Nigam Limited  
Bhubaneswar

*[Signature]*  
Amin  
dt 10/10/12

TAHASILDAR  
BARBIL

ANNEXURE-4(13-16)

30	172	32	62.120	0.529	Parbat-II	Sala Jungle
34	172	814	0.080	0.080	Pathara khani	Sala Jungle (hudi)
35	172	1227/1505	0.380	0.380	Pathara khani	Sala Jungle
36	172	782	13.180	0.706	Pahad (DLC)	Sala Jungle
37	172	783	40.000	7.568	Pahad (DLC)	Sala Jungle
38	172	792	42.600	5.630	Parbat-II (DLC)	Sala Jungle (hudi)

Total= 38.757  
15.685 Ha

*R.O.R. Verified by*  
*AMN/10/08/11*  
BARBIL TAHASIL OFFICE

*Aswini Kumar*  
Sr. Manager / Civ  
RVNL, BBSR

*[Signature]*

Verified the status of land  
of area 10.1980 with the office  
submitted to B.O. K. Barbil  
1903 till 15.02.2016 & available  
record in this office.

*[Signature]*  
04.8.17  
Sr. Project Manager-IV  
T. Nagar, Bhubaneswar

*golak*  
*AMN/10/10/11*

TAHASILDAR  
BARBIL

EAST COAST RAILWAY  
LAND SCHEDULE

ANNEXURE-4(14-16)

Schedule of forest land to be acquired for construction of Jaroli to Porjanpur in "Jaroli-Jakhapura" doubling project.

Village : Bandhuabeda  
Tahasil : Barbil

PS : Joda  
Dist : Keonjhar

Sl. no.	Khata no.	Plot no.	Total Area (In acr)	Area to be acquired (In acr)	Kisam		Remarks
					As per HAL ROR	As per Sabik	
1	80	541	1.410	0.083	Danda	Sala Jungle	
2	81	637	1.190	0.061	Sarada-II (sabik Kisam Jungle)	Not available	
3		495/648	0.160	0.157	Patita	Sala Jungle	
4		495/729	0.060	0.060	Sarada-II (sabik Kisam Jungle)	Sala Jungle	
5	82	495	54.530	24.673	Parbat-I (DLC)	Sala Jungle	
6		517	45.890	5.721	Parbat-I (DLC)	Not available	
7		518	39.880	7.987	Parbat-I (DLC)	Not available	
8		520	38.800	7.582	Parbat-I (DLC)	Not available	
9		607	87.880	19.220	Parbat-I (DLC)	Not available	
10		608	30.690	4.831	Parbat-I (DLC)	Not available	
11		638	47.430	20.095	Parbat-II (DLC)	Not available	
12		608/763	15.760	1.624	Parbat-II (DLC)	Not available	

Total= 92.094

R.O.R. Verified by  
37.270 Ha  
Amrit 10/08/17  
BARBIL AHASIL OFFICE

Ashwini Kumar  
Sr. Manager / Civ.  
RVNL, BBSR  
General Manager (Proj.)  
Rail Vikas Nigam Ltd.

Verified the kaisata of land as  
25.10.1980 with this office submitted  
to DFO, Kya letter No. 1309/Al. K. 3.2016  
for available Record in this office.

Golak  
Amrit  
11/10/17

Chief Project Manager-IV  
Rail Vikas Nigam Limited  
Bhubaneswar  
04-8-17

BARBIL  
BARBIL

EAST COAST RAILWAY  
LAND SCHEDULE

Schedule of Non-forest land to be acquired for construction of Jaroli to Porjanpur in "Jaroli-Jakhapura" doubling project.

Village : Unchabali  
Tahasil : Barbil

PS : Joda  
Dist : Keonjhar

Sl. no.	Khata no.	Plot no.	Total Area (In acr)	Area to be acquired (In acr)	Kisam		Remarks
					As per HAL RDR	As per Sabik	
1	169	781/1481	0.800	0.200	Sarbasadharana jogya	Not available	

Total= 0.200  
0.081 Ha

R.O.R. Verified by  
*[Signature]*  
BARBIL TAHSIL OFFICE

*[Signature]*

*[Signature]*  
Ashwini Kumar  
Sr. Manager / Civil  
RVNL, BBSR

Verified the status of land  
on 25.10.1980 with the office  
Submitted to DFO, Kyo Letter No.  
1903/11-15-2-18 & available  
Record of in this office.

*[Signature]*  
24-8-17  
Chief Project Manager-IV  
Rail Vikas Nigam Limited  
Bhubaneswar

*[Signature]*  
Amod  
11-9/10/17

*[Signature]*  
Tahsil Barbil

EAST COAST RAILWAY  
LAND SCHEDULE

ANNEXURE-4 (16-16)

Schedule of forest land to be acquired for construction of Jaroli to Porjanpur in "Jaroli-Jakhapura" doubling project.

Village : Unchabali  
Tahasil : Barbil

PS : Joda  
Dist : Keonjhar

Sl. no.	Khata no.	Plot no.	Total Area (In acr )	Area to be acquired (In acr)	Kisam		Remarks
					As per HAL ROR	As per Sabik	
1	169	781	5.450	1.069	Sarbasadharana jogya	Sala Jungle	
2	169	1235	0.210	0.210	Danda	Sala Jungle	
3	169	1237	0.110	0.110	Danda	Sala Jungle	
4	171	71	0.600	0.549	Taila-I	Sala Jungle	
5	171	72	0.820	0.820	Gharabari- ( sabak Kisam Jungle)	Sala Jungle (hudi)	
6	171	75	0.610	0.014	Gharabari ( sabak Kisam Jungle)	Sala Jungle	
7	171	95	0.080	0.080	Taila-II	Sala Jungle	
8	171	97	0.790	0.339	Patit	Sala Jungle	
9	171	796	1.620	0.223	Taila-II	Sala Jungle (hudi)	
10	171	801	2.800	1.015	Taila-I	Sala Jungle (hudi)	
11	171	804	1.350	0.415	Taila-II (sabak Kisam Jungle )	Sala Jungle (hudi)	
12	171	805	0.210	0.210	Sarada - III ( Sabak Kisam Jungle)	Sala Jungle (hudi)	
13	171	806	1.540	0.661	Gharabari	Sala Jungle (hudi)	
14	171	808	0.220	0.052	Patita	Sala Jungle (hudi)	
15	171	813	0.510	0.163	Gharabari	Sala Jungle (hudi)	
16	171	816	0.860	0.715	Taila-I	Sala Jungle (hudi)	
17	171	1225	0.830	0.830	Taila-I	Sala Jungle	
18	171	1236	0.790	0.790	Taila-I	Sala Jungle (hudi)	
19	171	1249	1.370	0.236	Taila-I (Sabak Kisam Jungle)		
20	171	1262	7.250	4.246	Patit	Sala Jungle (hudi)	
21	171	780/1397	0.900	0.524	Taila-II (sabak Kisam Jungle )	Sala Jungle	
22	171	812/1401	0.150	0.085	Taila-II	Sala Jungle (hudi)	
23	171	1247/1453	0.270	0.270	Taila-I	Sala Jungle (hudi)	
24	171	39/1316	0.330	0.324	Sarada -III	Sala Jungle (hudi)	
25	171	32/1311	0.350	0.109	Taila-I	Sala Jungle	
26	171	32/1308	0.540	0.244	Taila-II	Sala Jungle	
27	171	70/1321	0.200	0.089	Taila-I	Sala Jungle	BARBIL TAHASIL
28	171	93/1328	0.140	0.140	Taila-II (sabak Kisam Jungle )	Nala	
29	172	31	37.070	9.332	Parbat-II	Sala Jungle	

Chief Project Manager-1970  
Rail Vikas Nigam Limited

04.8.19

Ashwini Kuma  
General Manager / Chief Engineer / C.E.  
BBSR  
Bhubaneswar

EAST COAST RAILWAY  
LAND SCHEDULE

Abstract Schedule of forest & Non-forest land to be diverted for construction of Jaroli to Porjanpur in  
"Jaroli-lakhpura" doubling project.

Sl. no.	Village	Tahasil	Thane	Forest land (In Ac)			Total Forest Land (In Ad)	Total Forest Land (In Ha)	Non-Forest land (In Ac)	Non-Forest land (In Ha)	Total Area (In Ac)	Total Area (In Ha)	Remarks
				Revenue Forest	Sabik Kissan	DLC							
1	Jaroli	Barbil	Joda	0.000	19.257	0.000	19.257	7.793	2.690	1.069	21.947	8.882	
2	Jajanga	Barbil	Joda	0.000	10.502	56.537	67.039	27.130	46.590	18.630	113.569	45.960	
3	Jadibahal	Barbil	Joda	0.000	0.000	20.244	20.244	8.192	0.000	0.000	20.244	8.192	
4	Sandhuabeda	Barbil	Joda	0.000	0.961	91.733	92.694	37.270	0.300	0.121	92.394	37.391	
5	Wamira	Barbil	Joda	4.430	5.881	19.466	29.777	12.050	3.780	1.990	32.557	13.580	
6	Jagannathpur	Barbil	Joda	0.327	0.280	0.000	0.607	0.246	1.450	0.587	2.057	0.832	
7	Unchahal	Barbil	Joda	0.376	24.477	13.904	38.757	15.685	0.200	0.001	38.957	15.766	
Total in Barbil Tahasil				5.133	60.758	201.384	267.275	108.966	54.950	22.238	322.225	130.604	
8	Jajapool	Jhumpura	Joda	0.000	4.905	0.000	4.905	1.985	0.000	0.000	4.905	1.985	
9	Nayagarh	Jhumpura	Joda	29.132	24.483	2.058	55.673	22.531	30.530	4.233	66.183	26.784	
10	Dhanujapur	Jhumpura	Joda	0.000	2.532	0.000	2.532	1.025	0.940	0.380	3.472	1.405	
11	Malda	Jhumpura	Joda	5.052	7.705	0.000	12.757	5.163	9.760	3.950	22.517	9.119	
Total in Jhumpura Tahasil				34.184	39.625	2.058	75.867	30.709	21.210	8.584	97.077	38.287	
Total Area				39.317	100.383	203.942	343.642	139.670	76.360	30.821	419.902	169.891	

Supervisor  
Jajapool, Tahasil

TAKSILDAR  
BARBIL

Forest Range Officer  
Champua

*[Handwritten Signature]*

Dy. Chief Engineer (Con.)  
East Coast Railway,  
Jajpur, Keonjhar Road

COUNTERSIGNED

*[Handwritten Signature]*  
Divisional Officer

TAKSILDAR  
JHUMPURA

*[Handwritten Signature]*  
23.09.20

S.K. SAHOO  
MANAGER (CMI)  
RYNLIKDJR

# OFFICE OF THE TAHASILDAR, JHUMPURA

Letter No. 2140/ Date: 10.06.2022

To,

The Sub Collector,  
Champua.

**Sub:** Issue of Certificate ensuring compliance of STs & OTFD (RFR) Act, 2006 in respect of forest land measuring **30.704 Ha.** Revenue Forest Land in respect of Jhumpura Tahasil, Keonjhar proposed to be diverted for construction of doubling Railway Project from Jaroli to Porjanpur in Jakhapura- Bansapani Road gauge Rail link project by East Coast Railway.

**Ref:** Letter No. 1997/ITDA (K) dtd. 20.11.2021 of project Administrator Keonjhar-Cum-Dist. Nodal Officer, FRA.

Sir,

With reference to the letter on the subject cited above, I am to submit herewith the certificate ensuring compliance with FORM No.1 regarding construction of doubling project from Jaroli to Porjanpur in Jaroli-Jakhapura Broad Gauge Rail Link project by East Coast Railway.

The extent of forest land covering in village Malda, Jalpaposi, Nayagarh & Dhanurjaypur under Jhumpura Tahasil comes to **30.704 Ha** for ensuring compliance of STs & OTFD (REF) Act, 2006 and amended a rule 2012 received from Block Development Officer, Jhumpura duly signed vide letter no. 2150/ Welfare dtd. 10.06.2022. The Block Development Officer stated that Forest Right Claims in village Nayagarh 07 nos of Claims in village Nayagarh have been approved and settled by the DLC(FRA). The above IFR claims does not belongs to particular Vulnerable Tribal Groups and Pre-Agriculture Communities.

Further, on field enquiry report of Revenue Inspector, Malda it reveals that the 7 (Seven) nos of IFR claims settled over the proposed plot no. 706/2, 705/1, 705/9, 705/2, 705/11, 705/10, 707/8 under Khata No. 237 which are not being affected by the proposed project alignment and are not affecting the recognized right under FRA, 2006 in proposed alignment of construction of doubling project from Jaroli to Porjanpur in Jaroli - Jakhapura Broad Gauge Rail Link Project by East Coast Railway.

This is for favour of kind information and necessary action.

- Encl:** 1. Form No-I  
2. Revenue Inspector Report  
3. Compliance report of the BDO Joda

Yours faithfully,

Tahasildar, Jhumpura

10.6.22

OFFICE OF THE REVENUE INSPECTOR, MALDA

Letter No:- 53 Date:- 09.05.2022

To

The Tahasildar, Jhumpura.

Sub- Submission of enquiry report ensuing compliance of STs & OTFD (RFR) Act 2006 in respect of forest land measuring 139.07 Ha proposed for diversion for construction of doubling project from Joroli to Parjunpur in Jhakhapura-Jorali broad gauge Rail link project by East Coast Railway.

Ref: - Your Memo No. 2574 dt 16.12.2021

Madam,

As per your kind order I proceed to village Nayagarh, Dhanurjayapur, Malda & Jalapaposi. Upon field verification and scrutiny of FRA case records, it is ascertained that the village-wise area of Nayagarh is 22.531 Ha, Dhanurjayapur is 1.025Ha, Malda is 5.163 & Jalapaposi is 1.985Ha and total forest land measures to 30.704Ha in the above said villages. On verification of Forest Right Claim Data base and joint inspection along with W.E.O. Jhumpura Block and FRA, Amin, it is found that the village Nayagarh there are Seven(07) no. of IFR claim over the plot no 706/2, 705/1, 705/9, 705/2, 705/11, 705/10 & 707/8, which is not affecting the proposed Railway Project. Further, it pertinent to mention that there is no any IFR/CFR settled in the village Dhanurjayapur, Malda & Jalapaposi.

Further Certified that

- The complete process for identification and settlement of Rights under the FRA has been carried out for the entire 30.704 Ha for forest land proposed for diversion.
- No such facilities managed by Govt. requiring diversion of forest land u/s 3(2) of Forest Right Act 2006 exist over the forest land proposed for diversion.
- The proposal does not affection recognized Rights of Primitive Tribal Groups and Pre-Agricultural communities.

This is for favour of your kind information and necessary action.

Yours faithfully,

Revenue Inspector, Malda

**FORM NO. I** **ANNEXURE-5**  
(For Linear Projects)  
Government of Odisha  
**OFFICE OF TAHASILDAR, JHUMPURA**

No.-2141 Date: 10.06.2022

**TO WHOM SO EVER IT MAY CONCERN**

In compliance of the Ministry of Environment and forests (MoEF), Government of India's letter no.11-9/98-FC(Pt) dtd.3<sup>rd</sup> August,2009 wherein the MoEF issued guidelines on submission of evidence for having initiated and completed the process of settlement of rights under the schedule Tribes and Other Traditional Forest Dwellers (Recognition of Forest Right Act)2006 ("FRA" for Short) on the forest land proposed to be diverted for non-forest purposes, read with MoEF's letter dated 5<sup>th</sup> February ,2013 where in MoEF issued certain relaxation in respect of linear projects, it is certified that area measuring **30.704ha** of Revenue Forest Land (Jalpaposi- 1.985 Ha. +Nayagarh- 22.531 Ha. + Dhanurjaypur-1.025 Ha. +Malda - 5.163 Ha.) in respect of Jhumpura, Tahasil of Keonjhar District proposed to be diverted for construction of doubling railway project from Jarolito Porjanpur in Jaroli-Jakhapura Broad Gauge Rail Link Project by East Coast Railway.

It is further certified that,

- (a) The Complete process for identification and settlement of rights under the FRA has been carried out for the entire **30.704** ha. of forest land proposed for diversion.
- (b) No such facilities managed by government requiring diversion of forest land u/s 3(2) of the Forest Right Act,2006 exist over forest land proposed for diversion.
- (c) The proposal does not involve recognized rights of Primitive Tribal Groups and Pre-Agricultural Communities as per the report of Welfare Extension Officer and Revenue Inspector, Malda (Copy enclosed).


  
Forest Range Officer  
Champua Range

  
Sub-Collector  
Champua


  
Tahasildar, Jhumpura  
10.6.22



Joint inspection report along with Revenue Inspector, Malda, FRA, Amin and W.E.O, Jhumpura. block

SI No	Village Name	Khata No	Plot No	Kissam	Area in Ac	Name of the RT	Remarks
1	Nayagarh	237	706/2	Gramya Jungle	0.70	Sabita Samanta, W/o- Sadasiaba	Not affecting the project
2			705/1	Gramya Jungle	0.30	Debera Sunku, S/o- Budhuram	Not affecting the project
3			705/9	Gramya Jungle	2.15	Babulia Majhi, S/o- Ananta Majhi	Not affecting the project
4			705/2	Gramya Jungle	0.46	Kamala Munda, S/o- Shyam Munda	Not affecting the project
5			705/11	Gramya Jungle	0.44	Rabi Munda, S/o- Birshing Munda	Not affecting the project
6			705/10	Gramya Jungle	1.60	Jiki Majhi, S/o-Paita	Not affecting the project
7			707/8	Gramya Jungle	0.65	Chakra Majhi, S/o- Gurucharan Majhi	Not affecting the project

  
R. Ghosh  
Revenue Inspector  
Malda

  
W.E.O. Jhumpura  
Welfare Extension Officer  
JHUMPURA

  
Madan Mohan Patra  
FRA, Amin

Witness  
1- Sasmita Majhi  
2-   
3- 

EAST COAST RAILWAY  
LAND SCHEDULE

Abstract Schedule of forest & Non-forest land to be diverted for construction of Jaroli to Porjanpur in  
"Jaroli-Jakhapura" doubling project.

Sl. no.	Village	Tahasil	Thana	Forest land (in Ac)			Total Forest Land (in Ha)	Non-Forest land (in Ac)	Non-Forest land (in Ha)	Total Area (in Ac)	Total Area (in Ha)	Remarks
				Revenue Forest	Sabli Kissan	D/C						
1	Jaroli	Barbil	Joda	0.000	19.257	0.000	19.257	2.690	1.089	21.947	8.882	
2	Jajanga	Barbil	Joda	0.000	10.502	56.537	67.039	46.930	18.830	113.969	45.960	
3	Jaribahal	Barbil	Joda	0.000	0.000	20.244	20.244	0.000	0.000	20.244	8.192	
4	Bandhuabada	Barbil	Joda	0.000	0.361	91.733	92.094	0.300	0.121	92.994	37.391	
5	Namika	Barbil	Joda	4.430	5.881	19.465	29.777	3.780	1.530	33.557	13.580	
6	Jaganathpur	Barbil	Joda	0.327	0.280	0.000	0.607	1.450	0.587	2.057	0.832	
7	Unchabati	Barbil	Joda	0.376	24.477	13.904	38.757	0.200	0.081	38.957	15.766	
Total in Barbil Tahasil:-				5.133	60.758	201.884	267.775	54.950	22.238	322.725	130.604	
8	Jalpapodi	Jhumpura	Joda	0.000	4.905	0.000	4.905	0.000	0.000	4.905	1.985	
9	Nayagarh	Jhumpura	Joda	29.132	24.483	2.058	55.673	10.510	4.253	66.183	26.784	
10	Dhanujaypur	Jhumpura	Joda	0.000	2.532	0.000	2.532	0.940	0.380	3.472	1.405	
11	Maida	Jhumpura	Joda	5.052	7.705	0.000	12.757	9.760	3.950	22.517	9.113	
Total in Jhumpura Tahasil:-				34.184	39.625	2.058	75.867	21.210	8.584	97.077	39.287	
Total Area				39.317	100.383	203.942	343.642	76.160	30.821	419.802	169.891	

Handwritten signature and initials at the top right.

S.K. SAHOO  
22.09.70  
S.K. SAHOO (Civil)  
MANAGER (CIVIL)  
RANLIKUR

Dy. Chief Engineer (Con.)  
East Coast Railway,  
Jampur, Keonjhar Road

Forest Range Officer  
Champua

COUNTERSIGNED

Divisional Officer

Handwritten signature and stamp at the top right.

OFFICE OF THE PANCHAYAT SAMITI, JHUMPURA

Letter No. 2150 /Welfare/Dt. 10.06.2022

To

The Tahasildar, Jhumpura

Sub:- Issue of certificate ensuring compliance of STs & OTFD(RFR) Act,2006 in respect of sabik and DLC forest land measuring 139.070Ha. Proposed for diversion for construction of doubling Project from Jaroli to Parjanpur in Jakhapura-Banspani Road gauge Rail Link Project by East coast Railway.

Ref:- Your letter no 2572/Rev dtd.16.12.2021 and 2101/Rev dtd. 08.06.2022  
This office letter no 2235/welfare dtd. 13.05.2022


Madam,

In continuation to this office letter no 2235 dtd 13.05.2022, I am to say that 7(seven) IFR claimants titles are lying on the Proposed land schedule of Railway diversion project of Jaroli to Parjanpur rail link project by East Coast Railway. i.e Plot no 705/1, 705/2, 705/9, 705/10, 705/11, 706/2, 707/8 under khata no 237 of mouza Nayagarh.

That the above IFR claimants are not belongs to Particularly Vulnerable Tribal Groups and Pre-Agricultural Communities.

This is for favour of your information and necessary action.

Yours faithfully


  
Block Development Officer  
Jhumpura

Memo No.

2151

Dt. 10.06.22

Copy forwarded to PA,ITDA,Keonjhar-cum-Dist. Nodal Officer, FRA for kind information and necessary action w.r.t his memo no 1998/ITDA(K) dated 20.11.2021.


  
Block Development Officer  
Jhumpura

Memo No.

2152

Dt. 10.06.22

Copy forwarded to ADM, Keonjhar / Sub-Collector, Champua for kind information and necessary action.

  
Block Development Officer  
Jhumpura

INTEGRATED TRIBAL DEVELOPMENT AGENCY: KEONJHAR  
ST & SC DEVELOPMENT DEPARTMENT, ODISHA  
Ph. No.91-6766-255568, E-mail- [keonjharitda@gmail.com](mailto:keonjharitda@gmail.com)

No. 1997/ITDA(K)/DC. 20. 11/2021

To

The Tahasildar, Barbil/Jhumpura.

Sub:

Issue of Certificate ensuring compliance of STs & OTFDs (RFR) Act, 2006 in respect of Sabik and DLC forest land measuring 139.070 Ha. Proposed for diversion for construction of doubling Railway Project from Jaroli to Parjanpur in Jakhapura-Banspani Road gauge Rail Link Project by East Coast Railway.

Ref:

This office letter No.1315/ITDA.dtd.26.07.2018.

Sir,


With reference to the letter on the subject cited above, I am to say that earlier this office has sent to you the copy of letter No.111. Dated.05.05.2018 of Deputy Chief Engineer (Con.) East-Coast Railway, Jajpur-Keonjhar Road received from the Collector, Keonjhar vide his letter No.1219/Rev. Dated.11.07.2018 (copy enclosed) with a request to enquire the matter and submit your findings in FORM No.(I) for Linear Project as per latest Govt. of India, MoFE Circular dtd.05.02.2013, 05.07.2013 & 15.01.2014. But no action has been taken on the matter till date.

Now, the Chief Project Manager, Rail Vikas Nigam Limited, Bhubaneswar has requested the Collector, Keonjhar vide his letter No. RVNL/BBS/Forest Diversion & Land Acquisition/JRLI-BSTP/JRLI-JKPR Doubling/1043 Dated. 11.11.2021 (copy enclosed) for taking necessary action on the above matter for early start of railway project work.

You are therefore requested to enquire into the matter on settlement of rights under FRA-2006 for diversion of forest land measuring 139.070 Ha. for construction of doubling Railway Project from Jaroli to Parjanpur in Jakhapura-Banspani Road gauge Rail Link Project by East Coast Railway and submit your findings in FORM No.(I) for Linear Project as per latest Govt. of India, MoFE Circular dtd., 05.02.2013, 05.07.2013 & 15.01.2014, to the SDLC, Champua within the time frame. You are also requested to give due attention to ensure non-occurrence of the defects pointed out vide Letter No.17011/dt.06.05.2014 of MoTA, Govt. of India.

Yours faithfully,

Encl: - As above.

  
20/11/21  
Project administrator, ITDA,  
Keonjhar-cum-Dist. Nodal Officer, FRA

Memo No. 1998 /ITDA(K)/Dt. 20/11/2021

Copy forwarded to the Block Development Officer, Joda/Jhumpura for information and necessary action with reference to this office Memo No.1317/ITDA. Dtd.26.07.2018. They are requested to render necessary assistance to the concerned Tahasildars for enquiry into the matter.

  
20/11/21  
Project administrator, ITDA,  
Keonjhar-cum-Dist. Nodal Officer, FRA


Memo No. 1999 /ITDA(K)/Dt. 20/11/2021

Copy forwarded to the Sub-Collector, Champua-cum-Chairman, SDLC for information and necessary action with reference to this office Memo No.1316/ITDA. Dtd.26.07.2018. He is requested to take necessary proper follow up action after receipt of enquiry reports and FORM(I). The SDLC shall examine the reports and submit exhaustive report/ FORM(I) to the DLC for taking further action at this end.

  
20/11/21  
Project administrator, ITDA,  
Keonjhar-cum-Dist. Nodal Officer, FRA

Memo No. 2000 /ITDA(K)/Dt. 20/11/2021

Copy submitted to the Collector, Keonjhar for favour of kind information with reference to this office Memo No.1318/ITDA. Dated.26.07.2018.

  
20/11/21  
Project administrator, ITDA,  
Keonjhar-cum-Dist. Nodal Officer, FRA

8-9  
OFFICE OF THE TAHASILDAR, JHUMPURA

No. 3338 /Dtd. 08.11.17

To

The Chief Project Manager-IV,

Rail Vikas Nigam Limited, Bhubaneswar

Sub: Authentication of land schedule for diversion of forest land from Jaroli to Parjanpur in connection with construction of doubling of Railway line

Ref: Your Office Ltr. No. 30/Pt. VI/14194 dtd. 24.10.2017.

Sir,

In inviting a reference to the letter on the subject cited above, I am to enclose herewith the authenticated land schedule (status recored as on 25.10.1980) for diversion of forest land from Jaroli to Parjanpur in connection with construction of doubling of Railway line in Jaroli-Jakhapura section of East Coast Railway.

This is for your kind information and necessary action

Yours faithfully,

Tahasildar, Jhumpura

TAHASILDAR  
JHUMPURA

# ANNEXURE 6(1-8)

## EAST COAST RAILWAY LAND SCHEDULE

Schedule of forest land to be diverted for construction of Jaroli to Porjanpur in "Jaroli-Jakhapura" doubling project.

Village : Malda  
Tahasil : Jhumpura

PS : Joda  
Dist : Keonjhar

8-8

Sl. no.	Khata no.	Plot no.	Total Area (In acr)	Area to be acquired (In acr)	Klsam		Remarks
					As per HAL ROR	As per Sabik	
1	107	1044	0.650	0.528	Bagayat-II	Jungle	
2	107	1118	2.400	0.451	Rasta	Jungle	
3	107	1239	2.520	2.520	Bagayat-II	Jungle	
4	107	1257	5.340	1.134	Gochara	Jungle	
5	108	1238	0.700	0.556	Danda	Gochara, Jungle	
6	109	613	0.080	0.039	Sarada-I	Hudi Jungle	
7	109	1240	0.830	0.830	Taila-I	Jungle	
8	109	1253	1.230	0.763	Taila-II	Jungle	
9	109	1254	0.480	0.446	Taila-II	Jungle	
10	109	1255	0.460	0.438	Sarada-II	Jungle	
11	109	1568	2.250	0.153	Jungle-II	Not available	
12	109	1569	40.500	4.899	Jungle-II	Not available	

Total = 12.757  
5.163 Ha

Verified with R.O.

*[Handwritten signature]*

*[Handwritten signature]*

*[Handwritten signature]*  
II. General Manager  
Railways Division  
Bhubaneswar

*[Handwritten signature]*  
Anwini Kumar  
Sr. Manager / Civil  
RVNL. BBSR

" Certified that status of land  
involved in this project (both forest &  
non forest) as per above table  
above is as per State records on 25.10.17

25.10.17

*[Handwritten signature]*  
TAHASILDAR  
Jhumpura

*[Handwritten signature]*  
Dy. Chief Engineer (Con.)  
East Coast Railway,  
Jajpur

EAST COAST RAILWAY  
LAND SCHEDULE

ANNEXURE-6(2-8)

Schedule of Non-forest land to be diverted for construction of Jaroli to Porjanpur in "Jaroli-Jakhapura" doubling project.

Village : Malda  
Tahasil : Jhumpura

PS : Joda  
Dist : Keonjhar

8-7

Sl. no.	Khata no.	Plot no.	Total Area (In acr)	Area to be acquired (In acr)	Kisam		Remarks
					As per HAL ROR	As per Sabik	
1	107 -	1027 -	0.690 -	0.100	Bagayat-II -	Gochara	
2	107 -	1029 -	0.440 -	0.060	Aadi -	Gochara , Pokhari adi	
3	107 -	1030 -	0.390 -	0.350	Bagayat-III -	Amba Bagicha	
4	109 -	1039 -	0.080 -	0.080	Patita -		
5	109 -	1040 -	0.110 -	0.110	Patita -	Gochara	
6	109 -	1041 -	0.110 -	0.110	Patita -	Gochara	
7	109 -	1042/1942 -	0.540 -	0.540	Patita -	Gochara	
8	107 -	1223 -	0.540 -	0.540	Bagayat-II -	Amba Bagicha	
9	109 -	1236/1943 -	0.280 -	0.280	Patita -	Gochara	
10	109 -	1241/1944 -	0.640 -	0.640	Patita -	Gochara	
11	109 -	1038/1650 -	0.330 -	0.330	Patita -	Gochara	
12	109 -	1237/1677 -	0.300 -	0.300	Patita -	Gochara	
13	109 -	1239/1742 -	0.160 -	0.160	Patita -	Gochara	
14	109 -	1250/1748 -	3.160 -	3.160	Patita -	Gochara	
15	108 -	1033 -	0.770 -	0.650	Danda -	Not available	
16	109 -	605 -	0.040 -	0.010	Sarada-III -	Pathara Hudi	
17	109 -	606 -	0.030 -	0.030	Sarada-III -	Pathara Hudi	
18	109 -	1222 -	0.470 -	0.270 -	Patit -	Pani Mahara	
19	110 -	83 -	2.100 -	0.420 -	Nala -	Not available	
20	110 -	615 -	1.450 -	0.420 -	Nala -	Not available	
21	110 -	1566 -	37.750 -	1.200 -	Parbat-II -	Not available	

Total= 9.760  
3.950 Ha

verified with P.O.  
R.K.

J. General Manager (Proj.)  
Rail Vikas Nigam Ltd.  
Bhubaneswar

Asst. Manager  
Sr. Manager / Civil  
RVNL, BBSR

" Certified that status of land involved in the project (both private & non-private) as given in the table above is as per Govt. records as on 25.10.1981 "

TAHASILDAR  
Jhumpura

25/10/81  
Dy. Chief Engineer  
East Coast Railway  
Bhubaneswar

# ANNEXURE-6(4-8)

## EAST COAST RAILWAY LAND SCHEDULE

Schedule of forest land to be diverted for construction of Jaroli to Porjanpur in "Jaroli-Jakhapura" doubling project.

Village : Nayagarh  
Tahasil : Jhumpura

PS : Joda  
Dist : Keonjhar

Sl. no.	Khata no.	Plot no.	Total Area (In acr)	Area to be acquired (In acr)	Kisam		Remarks
					As per HAL ROR	As per Sabik	
1	237	687	6.920	1.813	Gramya Jungle	Jungle	
2	237	702	2.470	2.419	Gramya Jungle	Jungle	
3	237	705	22.500	10.435	Gramya Jungle	Jungle	
4	237	706	27.060	12.328	Gramya Jungle	Jungle	
5	237	707	21.500	0.391	Gramya Jungle	Jungle	
6	237	715	4.500	0.441	Gramya Jungle	Jungle	
7	237	1549	1.520	0.506	Rasta	Jungle	
8	237	1550	2.120	0.437	Bastijogya	Jungle	
9	237	1632	0.510	0.269	Urnata Jojana Jogyā	Bagayat, Jungle, Jungle	
10	237	1634	5.000	5.000	Urnata Jojana Jogyā	Bagayat, Jungle, Jungle	
11	237	1714	4.780	1.156	Bastijogya	Jungle	
12	237	1723	0.730	0.216	Gramya Jungle	Jungle	
13	239	1539/2074	0.080	0.080	Patita	Gochara	
14	237	1771/2104	3.020	0.687	Gramya Jungle	Jungle	
15	238	1729	0.310	0.035	Danda	Jungle	
16	238	1748	1.410	0.399	Danda	Jungle	
17	239	411	0.050	0.050	Patit	Jungle	
18	239	412	1.160	1.160	Sarada-II	Jungle	
19	239	713	19.630	4.915	Patit	Jungle	
20	239	714	3.960	3.960	Sarada-I	Jungle	
21	239	774	0.900	0.310	Patit	Jungle	
22	239	1452	0.550	0.550	Sarada-I	Jungle	
23	239	1458	0.080	0.065	Sarada-I	Jungle	
24	239	1489	0.300	0.022	Sarada-II	Jungle	
25	239	1547	0.730	0.730	Sarada-II	Jungle	

By: Chief Engineer  
East Coast Railway  
Jampur, Keonjhar

Checked with R.O.  
H. S. ...  
...

25/10/17

Chief Project Manager (Civil) ...  
...

Asst. Chief Engineer  
Sr. Manager / CIVIL  
RVNL, BBSR

"Certificate of ..."

# ANNEXURE-6 (6-8)

871

## EAST COAST RAILWAY LAND SCHEDULE

Schedule of Non-forest land to be diverted for construction of Jaroli to Porjanpur in "Jaroli-Jakhpura" doubling project.

Village : Nayagarh  
Tahasil : Jhumpura

PS : Joda  
Dist : Keonjhar

Sl. no.	Khata no.	Plot no.	Total Area (In acr)	Area to be acquired (In acr)	Klsam		Remarks
					As per HAL ROR	As per Sabik	
1	239	494	0.230	0.230	Patit	Gochara	
2	239	500	0.690	0.690	Patit	Gochara	
3	239	501/2330	0.500	0.500	Patit	Gochara	
4	237	1200	0.950	0.180	Mahara	Nata	
5	237	1422	0.240	0.020	Mahara	Not available	
6	237	1465	0.400	0.270	Mahara	Not available	
7	239	1470	0.090	0.090	Taila-II	Gochara	
8	239	1476	0.200	0.200	Patit	Gochara	
9	239	1477	0.140	0.140	Patit	Not available	
10	237	1529	6.650	0.420	Urnata Yojana Jogya	Patit	
11	237	1533	1.500	0.020	Reste	Patit	
12	237	1535	1.650	0.640	Bagayat-II	Patit & Gochara	
13	239	1542	1.280	1.280	Patit	Gochara & Patit	
14	237	1548	1.020	1.020	Bagayat-II	Gochara & Bagayat	
15	237	1544/2076	0.140	0.140	Bagayat	Bagayat	
16	238	1537	0.230	0.230	Danda	Patit	
17	239	394	1.030	1.030	Sarada-II	Patit	
18	239	400	0.050	0.050	Sarada-II	Patit	
19	239	403	0.050	0.050	Patit	Patit	
20	239	409	0.130	0.130	Patit	Patit	
21	239	502	0.600	0.100	Sarada-II	Hudi	
22	239	503	2.100	0.550	Sarada-II	Hudi	
23	239	696	2.080	0.700	Taila-I	Nadi	
24	239	779	1.470	1.470	Patit	Gochara	
25	239	1727	0.300	0.300	Patit	Not available	
26	239	1540/2198	0.060	0.060	Sarada-I	Gochara	

Total= 10.510  
4.253 Ha

*Verified with R.O. R.K.*

*[Signature]*

*Ashwini Kumar  
Sr. Manager / Civil  
RVNL, BBSR*

"Certified that status of land involved in this project (both forest & non-forest) as given in the table above is as per spot. Record on 25.10.1980."

*[Signature]*

# ANNEXURE-6(8-8)

## EAST COAST RAILWAY LAND SCHEDULE

Schedule of Non-forest land to be diverted for construction of Jaroli to Porjanpur in "Jaroli-Jakhapura" doubling project

Village : Dhanurjapur  
Tahsil : Jhumpura

PS : Joda  
Dist : Keonjhar

Sl. no.	Khata no.	Plot no.	Total Area (In acr)	Area to be acquired (In acr)	Kisam		Remarks
					As per HAT ROR	As per Sabik	
1	100	274	1.330	0.200	Dandar	Not available	
2	100	303	0.330	0.210	Rasta	Not available	
3	101	215	0.180	0.070	Sarada-III	Not available	
4	101	312/1246	0.380	0.380	Patil	Not available	
5	102	591	1.140	0.080	Nala	Not available	

Total = 0.940  
0.380 Ha

Verified with P.O.R.

*[Signature]*  
Anum

*[Signature]*  
R.K.

*[Signature]*  
R. S. R. S.  
District Manager (C)  
Dist. Jhumpura  
Keonjhar

*[Signature]*  
Ashwini Kumar  
Sr. Manager / Civ  
RVNL, BBSR

"Certified that status of land involved in the project (both forest & non-forest) as given in the table above is as per Govt. records as on 25.10.1988".

*[Signature]*  
25/10/88  
District Engineer (C)  
Dist. Jhumpura  
Keonjhar

*[Signature]*  
TAKASILDAR  
Jhumpura

*[Signature]*  
Dy. Chief Engineer (Con.)  
East Coast Railway,  
Jajpur, Keonjhar Road



OFFICE OF THE REGIONAL CHIEF CONSERVATOR OF FORESTS, ROURKELA CIRCLE,  
AT/P.O. PANPOSH, ROURKELA-769 004.

Memo No. 2422 /3F(Misc)1127/2022

Date: 27-07-2022

To

The Divisional Forest Officer,  
Keonjhar Forest Division.

Sub: Diversion of 139.07 ha of forest land for construction of doubling Railway project from Jaroli to Porjanpur over 28.85 km of Banspani-Daitari-Tamka-Jakhpur BG line over 170.903 km by East Coast Railway - Stage-I Compliance Observations regarding.

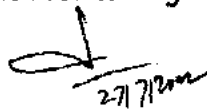
X-Sub:- Submission of scheme of Avenue Plantation at current wage rate of Rs.326/- per man-day.

Ref:- 1) F.No.5-ORC466/2021-BHU Dated 12.10.2021 of IRO, MoEF & CC,  
Govt. of India, Bhubaneswar.  
2) Your Memo No.5705 Dtd. 25.07.2022.

The scheme for Avenue plantation over 15 Km on one side of alignment of the track prepared at the current wage rate of Rs.326.00 per man day with a total financial outlay of Rs.1,60,61,895/- (Rupees one crore sixty lakh sixty-one thousand eight hundred nine-five) only in compliance with condition No.2(B)(vi) of the Stage-I approval accorded by GoI, MoEF & CC, IRO, BBSR vide their Letter F.No. 5-ORC466/2021-BHU Dated 12.10.2021 in respect of the above diversion proposal and submitted vide your Memo under reference is hereby technically approved.

The technically approved scheme is returned herewith for taking necessary action at your end.

Encl: As above.

  
27/7/2022  
Regional Chief Conservator of Forests,  
Rourkela Circle

Memo No. / Date:

Copy forwarded to the Chief Conservator of Forests (Forest Diversion & Nodal Officer, FC Act), O/o the Pr.CCF, Odisha for favour of kind information and necessary action with reference to his Memo No.5706 dtd.25.07.2022.

  
Regional Chief Conservator of Forests,  
Rourkela Circle

Received a copy alongwith  
Scheme in 3 sets.

*John*  
23/07/2022



**OFFICE OF THE DIVISIONAL FOREST OFFICER, KEONJHAR DIVISION**  
Phone No- 06766-254315, email ID- [df.o.keonjhar@odisha.gov.in](mailto:df.o.keonjhar@odisha.gov.in)

Memo No 5705 /Mining-142/2021  
Dated, Keonjhar the 25-07-2022

To

The Regional Chief Conservator of Forests,  
Rourkela Circle, Rourkela

Sub: Proposal for diversion of 139.07 ha of forest land for construction of railway line doubling project from Jaroli to Porjanpur over 28.85 km of Banspani-Daitari-Tamka- JakhpurBG line over 170.903 km by East Coast Railway.

X-Sub **Submission of scheme of Avenue Plantation at current wage rate of 326/- per man-days.**

Ref: F. No. 5-ORA466/2021-BHU dt. 12.10.2021 of IRO, Govt. of India, MoEF&CC, Bhubaneswar.

With reference to the aforementioned letters on the captioned subject, in compliance to the condition No. 2.B.(vi) of the Stage-I approval dt. 12.10.2021 of IRO, Govt. of India, MoEF&CC, Bhubaneswar, the following Avenue Plantation scheme with maintenance of 3 years at the wage rate of Rs.326/- per man-days is submitted herewith for technical approval.

Condition No.	Particulars	Remarks
2.B.(vi)	Scheme for Avenue Plantation over 15 Km on one side of alignment of the track.	Estimate at current wage rate Rs. 326/- per man-day.

**Encl.: Scheme in 3 sets**

*John*  
25/07/22  
Divisional Forest Officer,  
Keonjhar Division.

Memo No. 5706 /Dated 25-07-2022  
Copy forwarded to the Chief Conservator of Forests, Forest Diversion and Nodal Officer, FC Act, O/o the PCCF & HoFF, Odisha, Bhubaneswar for favour of kind information and necessary action.

*John*  
25/07/22  
Divisional Forest Officer,  
Keonjhar Division.



## **SCHEME ON AVENUE PLANTATION**

---

***This Scheme has been prepared as per condition No.B vi of Stage-I approval issued by MoEF&CC, Eastern Region, Bhubaneswar (F.No.5-ORA446//2021-BHU dt. 12.10.2021) in respect of diversion of 139.07 ha. of forest land for construction of Railway line Doubling Project from Jaroli to Porjanpur over 28.85 KM of Banspani-Daitari-Tomka-Jakhapura BG line over 170.903 KM by East Coast Railway in Keonjhar Division.***

***Submitted By***

*East Cost Railway*

***Prepared By.*** Centre for Envotech & Management Consultancy Pvt. Ltd.

## **ELEMENTS OF THE SCHEME FOR AVENUE PLANTATION**

<b>CHAPTER</b>	<b>PARTICULARS</b>	<b>PAGE NUMBER</b>
I	BRIEF NOTE ON THE PROPOSED AVENUE PLANTATION SCHEME	
II	DETAILS OF SITE IDENTIFIED FOR AVENUE PLANTATION	
III	DELINEATION OF PROPOSED SITE ON SUITABLE MAP	
IV	AGENCY RESPONSIBLE FOR AVENUE PLANTATION	
V	DETAILS OF WORK SCHEDULE PROPOSED FOR AVENUE PLANTATION	
VI	COST STRUCTURE OF PLANTATION, PROVISION OF FUNDS AND UTILIZATION	
VII	DETAILS OF PROPOSED MONITORING MECHANISM	

## CHAPTER- I

### BRIEF NOTE ON THE PROPOSED FOREST DIVERSION PROPOSAL

The Govt. of India, MoEF&CC vide their letter No.F.No.5-ORA446//2021-BHU dt. 12.10.2021 have accorded Stage-I approval for diversion of 139.07ha. of forest land for construction of Railway line Doubling Project from Jaroli to Porjanpur over 28.85 KM. in Keonjhar Division. It has been stipulated vide condition **No.B (vi)** "to take up Avenue Plantation on either side of the alignment of the track at its own cost in consultation with DFO, Keonjhar. This is a Railway doubling line Project and hence Avenue Plants can only be undertaken on one side i.e., western side and the eastern side will be left free for construction of additional line (Proposed) in future and for the time being for movement of vehicles carrying construction/maintenance materials etc. Moreover, due to shortage of railway lands from Jaroli to Porjanpur Avenue Plantation can be raised over **14.425 KM or 15 KM only**. The spacing from Plant to Plant will be 4m and thus 250 plants can be accommodated per KM and over 15 KMs total No. of Plants to be planted will be **7500 plants** of 18-month-old.

## CHAPTER- II

### DETAILS OF SITE IDENTIFIED FOR AVENUE PLANTATION

#### **II (1)- Details of site identified-**

The identified site for Avenue Plantation is situated on the western side ROW of **Railway line Doubling Project from Jaroli to Porjanpur** over 15 KM. situated in Bamebari Section of Champua Forest Range.

Total length of the railway doubling line Project- **28.85 KM.**

Total length of the row taking western sides into consideration-**14.425 or 15 KM.**

No. of seedlings to be planted over 15.0 RKM @4 mtrs spacing -**7500 Nos.**

10% extra seedlings to be kept for casualty replacement comes to **750 Nos.**

Total No. of Plants to be raised for this Project comes to **8250 Nos.**

Since, the required no of seedlings to be planted is **7500 Nos.**, therefore, single row on one side of the R.O.W. has been selected for the purpose of Avenue Plantation. Nevertheless, it is pertinent to mention that the eastern side of the Railway line will be left free for construction of Third line in future and for the time being for movement of vehicles carrying construction materials etc.

#### **II (2)- Character of existing vegetation adjacent to the identified site for Avenue Plantation-**

The prevailing forest growth adjacent to the proposed project has been categorized under forest type- 5B/C1c Dry Peninsular Sal Forest, 5B/C2 Northern Dry Mixed Deciduous Forest and 5/DS1 Moist Mixed Scrub Deciduous Forest as per Champion and Seth's Classification. The existing vegetation consists of Sal and its associates like Jamun, Piasal, Asana, Sisoo, Kurum, Karada, Dhaura, Khair, Sidha, Harida, Bahada, Badachakunda & Amla.

## **II (3)- Tree species proposed to be planted for Avenue Plantation-**

- Jack fruit (*Artocarpus heterophyllum*)
- Bara (*Ficus benghalensis*)
- Aswasta (*Ficus religiosa*)
- Neem (*Azadirachta indica*)
- Jamun (*Syzygium cumini*)
- Mango (*Mangifera indica*)
- Sirisa (*Albizia lebbek*)
- Kusuma (*Schleichera oleosa*)
- Tentuli (*Tamarindus indica*)
- Bada Chakunda (*Samania saman*)
- Amla (*Embilica officinalis*)

## **CHAPTER-III**

### **DELINEATION OF PROPOSED AREA ON SUITABLE MAP**

#### **III (1)- GPS COORDINATES AND GPS MAP OF THE AVENUE PLANTATION**

The area has been demarcated through GPS survey and GPS survey data showing latitude and longitude of each point and their chainage with bearing has been furnished in Survey of India Topo Sheet No. F45N5 (73 G/5)

## **CHAPTER- IV**

### **AGENCY RESPONSIBLE FOR EXECUTION OF AVENUE PLANTATION-**

East Coast Railway, Keonjhar.

#### **IV (1)- AGENCY RESPONSIBLE FOR PLACEMENT OF FUNDS**

The User Agency shall execute the Project of raising Avenue Plantation as per approved scheme at their own cost as per Condition **No. B(vi)** of Stage I approval.

## CHAPTER- V

### **DETAILS OF WORK SCHEDULE PROPOSED FOR AVENUE PLANTATION**

#### **A. Pre-planting operation**

Survey, demarcation, site preparation, alignment and stacking will be carried out in the identified site in the ROW of western side of the Railway doubling Project of Jaroli-Parjanpur doubling Railway Project over 15.0 K.M. in Bamebari Section of Champua Range. Digging of pits of size 45cm X 45cm X 45cm will be executed preferably in the month of February-March. Seedlings of selected species will be purchased from Champua Forest Range.

#### **B. Planting operation**

Planting of seedlings with short carriages including casualty replacement and application of basal dose of pesticide 5 gm and fertilizer 50 gm (Organic compound 250 cft i.e., @ 0.5 cft per plant and bio-pesticides@ 5 gm per plant) will be carried out in the onset of monsoon i.e., during July of the planting year. Species planted, being tender and of 2m height will initially require a stick to keep the sapling vertically erect.

Complete weeding to grass and weeds with intensive soil working (15 cm deep and 0.5 m radius around the plant) will be ensured with application of 2<sup>nd</sup> dose of fertilizer from August to September.

Provision of soil & water conservation measures by providing circular trench at a distance of 0.5 m from the plant during September and October. Watering from 1<sup>st</sup> December to 31<sup>st</sup> March @ 10 days/month will be ensured. Watch and ward will be provided from July to March.

#### **C. Post planting operation**

Each tree will be firmly secured to the stake so as to prevent excessive movement. The Planted species will be guarded with an Iron mesh gabion with dimension of 2 mtr height and 0.6 mtr dia. to save from external damage.

**2<sup>nd</sup> Year** - 10% Casualty Replacement will be done during July. Weeding, soil working and application of fertilizing will be done during September and October. Watering from 1<sup>st</sup> April to 15<sup>th</sup> June and 1<sup>st</sup> December to 31<sup>st</sup> March (195 days) will be done. Watch and Ward will be done from April to March (365 days).

**3<sup>rd</sup> Year** - Cultural operation like pruning will be done besides weeding & soil working will be done during September & October. Watch and Ward will be done from April to March (365 days).

## CHAPTER-VI

**COST STRUCTURE OF PLANTATION, PROVISION OF FUNDS AND UTILIZATION  
COST NORM FOR RAISING OF AVENUE PLANTATION (18 Months Old Seedling)  
500 Plants per RKM, spacing of 4 meters between plants & 2.5 mtr between Rows in  
Staggered Manner. AS PER THE REVISED COST NORM APPROVED VIDE O.O.NO. 1087  
DATED 02.11.2021 OF PCCF/ODISHA, Wage Rate Rs. 326.00 Per Day**

Sl. No	Items of work	Preferable period of Execution	Person days	Labour Cost (Rs.)	Material Cost in (Rs.)	Total Cost in (Rs.)
1	2	3	4	5	6	7
<b>A. 0<sup>th</sup> Year (ADVANCE WORK)</b>						
1.	Survey, demarcation, site preparation, alignment & stacking	Feb-Mar	6	1956	200	2156
2.	Digging of pits (45cm X 45cm X 45cm)/50 cm diameter augur hole	Feb-Mar	20	6520	0	6520
	<b>TOTAL</b>		<b>26</b>	<b>8476</b>	<b>200</b>	<b>8676</b>
3.	Monitoring, Evaluation, Learning, Documentation & any other Contingency upto 5% of the total cost					<b>434</b>
	<b>GRAND TOTAL</b>					<b>9110</b>
<b>B. 1<sup>st</sup> Year/Planting Year</b>						
1	Cost of transportation of seedlings in hired truck/tractor from the Permanent/Mega nursery to planting site including loading & unloading. (Average lead of 10 Rkm) to the site of planting @Rs.6 per seedling (500+50=550 nos.)		0	0	3300	3300
2	A. Organic compounds/CDM/FYM/vermicompost (250 cft.@ 0.5 cft per pit) @Rs.25.00 per cft. =Rs. 6250/- B. Basal dose NPK/Bio-Fertilizer@50 gms per plant=25 Kg @ Rs. 30/-kg=Rs. 750/- C. Insecticide/Bio Pesticide@5 gms per pit=2.50 Kg @ Rs. 150/-per Kg=Rs.375/- D. Urea/DAP/Bio-fertilizer in two subsequent doses=Rs.1600/-	June-July	0	0	8975	8975
3	Planting of Seedlings after careful removal from polybags including mixing of FYM/CDM, Vermicompost, Insecticide/NPK/Bio Fertilizer and Scooping the soil and pressing the soil around the plants.	July-Aug	11	3586	0	3586

4	Casualty Replacement@10%	July-Aug	2	652	0	652
5	1 <sup>st</sup> weeding within 0.5 mtr radius around the plant & Manuring	Aug/Sept	16	5216	0	5216
6	Weeding, Soil working (15 cm deep & 0.5 mtr radius around the plant) and application of fertilizer (Urea/DAP/Bio Fertilizer etc.)	Oct/Nov	20	6520	0	6520
7	Provision of soil & water conservation measures by providing circular trench in flat land & half-moon trench in slope area at a distance of 0.5 mt from the plant	Sept-Oct	6	1956	0	1956
8	Watering 1 <sup>st</sup> Dec to 31 <sup>st</sup> March (4 months) (10 days per month) including labour, transportation, hire charges of tractor/tanker@Rs.65.00 per seedling	Dec-Mar	0	0	32500	32500
9	Watch & Ward July to March (270 days) per RKM	July-Mar	60	19560	0	19560
	<b>TOTAL</b>		<b>115</b>	<b>37490</b>	<b>44775</b>	<b>82265</b>
10	Monitoring, Evaluation, Learning, Documentation & any other Contingency upto 5% of the total cost					<b>4113</b>
	<b>GRAND TOTAL</b>					<b>86378</b>
<b>Additional Cost towards maintenance of Fencing</b>						
1.	Gabion made up Bamboo twigs/Agro Net/HDPE Hexagone@Rs.285/- per plant					
2.	Gabion made up Iron Wire Mesh@ Rs. 1680/- per plant					
<b>C. 2<sup>nd</sup> year maintenance</b>						
1	Transportation of 50 seedlings from Nursery to plantation site including loading, unloading & conveyance by Tractor @ Rs.6/- per seedling	July	0	0	300	300
2	10% Casualty Replacement	July-Aug	2	652	0	652
3	Weeding, Soil working and application of fertilizer (Insecticide/NPK/DAP/Bio Fertilizer etc.)	Sept-Oct	30	9780	3200	12980
4	Watering 1 <sup>st</sup> April to 15 <sup>th</sup> June & 1 <sup>st</sup> Dec to 31 <sup>st</sup> March (195 days) including labour (5 days per month), transportation, hire charges of tractor/tanker@Rs. 55.00 per seedling	April-15 <sup>th</sup> June Dec-Mar	0	0	27500	27500
5	Watch & Ward April to March (365 days) per RKM	April-Mar	80	26080	0	26080
	<b>TOTAL</b>		<b>112</b>	<b>36512</b>	<b>31000</b>	<b>67512</b>

6	Monitoring, Evaluation, Learning, Documentation & any other Contingency upto 5% of the total cost					3376
	<b>GRAND TOTAL</b>					70888
<b>Additional Cost towards maintenance of Fencing</b>						
1.	Gabion made up Bamboo twigs/Agro Net/HDPE Hexagone@Rs.42/- per plant					
2.	Gabion made up Iron Wire Mesh@ Rs. 52/- per plant					
<b>D. 3<sup>rd</sup> Year Maintenance</b>						
1	Maintenance of Plants including cultural operations, weeding and soil working	Sept -Oct	20	6520	0	6520
2	Watch & Ward April to March (365 days) per RKM	April-Mar	80	26080	0	26080
	<b>TOTAL</b>		<b>100</b>	<b>32600</b>	<b>0</b>	<b>32600</b>
	Monitoring, Evaluation, Learning, Documentation & any other Contingency upto 5% of the total cost					1630
	<b>GRAND TOTAL</b>					34230
<b>Additional Cost towards maintenance of Fencing</b>						
1.	Gabion made up Bamboo twigs/Agro Net/HDPE Hexagone@Rs.42/- per plant					
2.	Gabion made up Iron Wire Mesh@ Rs. 52/- per plant					

### **PLANTATION COST & MAINTENANCE FOR 3 YEARS**

Sl. No.	Year	Person Days	Labour Cost (Rs.)	Material (Rs.)	MELD & Other Contingency	Seedling Cost (Rs.)	Total Cost (Rs.)
1.	0 <sup>th</sup> Year	26	8476	200	434	0	9110
2.	1 <sup>st</sup> year	115	37490	44775	4113	27671	114049
3.	2 <sup>nd</sup> year Maintenance	112	36512	31000	3376	2516	73404
4.	3 <sup>rd</sup> Year Maintenance	100	32600	0	1630	0	34230
	<b>TOTAL</b>	<b>353</b>	<b>115078</b>	<b>75975</b>	<b>9553</b>	<b>30187</b>	<b>230793</b>

❖ For 15 RKM = Rs. 2,30,793 x 15 = **Rs. 34,61,895/-**


**(IRON WIRE MESS GABION)**

➤ Iron wire mess Gabion @ Rs.1680/- per plant extra  
As 500 Plants Per RKM. Therefore for 15 RKM = 7500 Plants  
➤ 7500 Plants x Rs.1680/- = **Rs. 1,26,00,000/-**

**TOTAL COST= Rs. 34,61,895 + Rs. 1,26,00,000= Rs. 1,60,61,895/-**

**(Rupees One Crore Sixty Lakh Sixty-One Thousand Eight Hundred and Ninety-Five) only**

Technically Approved



Regional Chief Conservator of Forests  
Rourkela Circle


**CHAPTER- VII**

**DETAILS OF PROPOSED MONITORING MECHANISM**

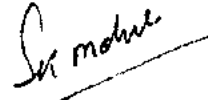
Avenue Plantation will be taken up in the identified site by the East Coast Railway, Keonjhar. The Range Forest Officers of Champua Ranges will undertake field checks of the works undertaken at the identified site which will be cross checked by the Asst. Conservator of Forests, (Affn.) and Divisional Forest Officer, Keonjhar Division. Annual progress of plantation involving growth of planted seedlings will be reported to the Divisional Forest Officers.

  
15/07/20  
Divisional Forest Officer  
Keonjhar Division

**Submitted By: East Cost Railway**

  
Dy. Manager (Civil)  
Rail Vikas Nigam Ltd.  
Kendujhargarh

  
Dy. Chief Engineer (Con.)  
East Coast Railway,  
Jajpur, Keonjhar Road

  
**Prepared By: Centre for Envotech &  
Management Consultancy Pvt. Ltd.**



**UNDERTAKING**

We do hereby undertake to execute the Avenue Plantation over 15 K.Ms. on the western side of the Doubling Railway Line from Jaroli to Porjanpur and maintain for 03 years as per the approved Scheme.

*[Handwritten Signature]*  
03/08/2022

**Dy. Chief Engineer (Con.)  
East Coast Railway, JJKR**

**Dy. Chief Engineer (Con.)  
East Coast Railway,  
Jajpur/Keonjhar Road**

**COUNTERSIGNED**

*[Handwritten Signature]*

**Divisional Forest Officer  
Keonjhar Division  
Keonjhar**



**East Coast Railway**

**UNDERTAKING**

In complying with the condition No.B (xv) of the Stage I/ In-Principle approval Order dated 12.10.2021 We , Dy. Chief Engineer (Con.), East Coast Railway, Jajpur-Keonjhar Road, authorised representative of East Coast Railway do hereby undertake that, we will take necessary Mitigative measures to avoid adverse impact on the forests in the surrounding areas & the Divisional Forest Officer, Keonjhar Division will monitor the same.

*Sanjay  
02/11/2022*

**Dy.Chief Engineer (Con)  
Jajpur-Keonjhar Road**

**COUNTERSIGNED**

*[Signature]*  
**Divisional Forest Officer  
Keonjhar Division**

**PROFORMA FOR VERIFICATION OF DEPOSITS IN COMPENSATORY AFFORESTATION FUND**

1	Name of Regional Office		Integrated Regional Office, Bhubaneswar, Odisha				
2	State/ district/Forest Division to which the proposal relates		Odisha, Keonjhar, Forest Division, Keonjhar				
3	Name of User Agency, nature of proposal		Construction of doubling Railway project from Jaroli to Porjanpur in Jakhapura – Bansapani Broad Gauge Railway line by East Coast Railway				
4	Nature & category of proposal		Railway				
5	Proposal number		FP/OR/RAIL/49693/2020				
6	Extent of Forest area involved		139.07 ha				
7	Whether original or extension		Original				
8	If extension of lease, please clarify if proposal involves additional forest area and if so, specify		NA				
9	Date of 1st Stage clearance		12.10.2021 (F. No.5-ORA446/2021-BHU dated 12.10.2021 of GoI, MoEF&CC, IRO, Bhubaneswar)				
10	<b>Extent of CAMPA charges, head wise viz:</b>						
	(a) Compensatory Afforestation		Rs.44734700/- (Rs.41970400/- + Rs. 2764300/-)				
	(b) Additional Compensatory Afforestation		0				
	(c) Penal Compensatory Afforestation		0				
	(d) Catchment Area treatment		0				
	(e) Wildlife Management Plan		0				
	(f) Additional charges for diversion of area failing under notified / protected areas		0				
	(g) Net Present Value		Rs.10,17,60,380/-				
	(h) Any other charges / levies (please specify)		Rs.2,39,280/-				
	<b>Penal NPV</b>						
	(i) Safety Zone		0				
	(j) 1.5 times Safety Zone		0				
	(k) Site Specific Wildlife Conservation Plan		Rs.8,71,86,000/-				
	(l) Interest in belated payment of NPV		0				
	<b>Total</b>		<b>Rs. 23,36,81,080</b>				
11	whether payment made through chllan or otherwise. In case of onlinepayment, details of challan						
12	<b>Details of deposits</b>						
SI No.	Type of deposit (NPV/CA/ IWMP/Others (specify))	whether by RTGS/DD/ NEFT (Specify)	UTR/ DD No.	Amount deposited (Rs.)	Date of deposit	Name of Bank from which amount transferred to account of CAF	Bank Account of CAF managed by CAMPA in which found deposited
1	NPV	RTGS	SBIN221321527083	101521100	17.11.2021	Uninon Bank of India	ORISSA CAMPA
	Penal NPV	RTGS	SBIN221321527083	239280	17.11.2021	Uninon Bank of India	ORISSA CAMPA
2	C.A.	RTGS	SBIN421333965402	41970400	29.11.2021	Uninon Bank of India	ORISSA CAMPA
	C.A. (Differential)	RTGS	SBIN522036669173	2764300	05.02.2022	Uninon Bank of India	ORISSA CAMPA
3	SSWCP	RTGS	SBIN522036669173	87186000	05.02.2022	Uninon Bank of India	ORISSA CAMPA
	<b>Gross Total</b>			<b>233681080</b>			


Date: \_\_\_\_\_ Addl. Principal Chief Conservator of Forests (Nodal)  
 Place: \_\_\_\_\_ Keonjhar Division Odisha.  
 \_\_\_\_\_  
 Divisional Forest Officer, Keonjhar Division

**EAST COAST RAILWAY**

**UNDERTAKING**

We, Dy.Chief Engineer(Con.), East Coast Railway, Jajpur-Keonjhar Road, authorised representative of East Coast Railway do hereby undertake that legal status of forest land proposed for diversion i.e., 139.07 Ha. shall remain as Revenue Forest, Sabik Kissam & DLC Forest.

**COUNTERSIGNED**  
  
Divisional Forest Officer  
Keonjhar Division

  
20/10/2014  
Dy.Chief Engineer(Con)  
Jajpur-Keonjhar Road  
East Coast Railway  
Jajpur, Keonjhar Road


**EAST COAST RAILWAY**

**UNDERTAKING**

We, Dy.Chief Engineer(Con.), East Coast Railway, Jajpur-Keonjhar Road, authorised representative of East Coast Railway do hereby undertake to pay the additional amount of NPV, if so, determined as per the final decision of Hon'ble Supreme Court.

COUNTERSIGNED

  
Divisional Forest Officer  
Keonjhar Division

  
20/06/2024  
Dy.Chief Engineer(Con.) (Gen.)  
Jajpur-Keonjhar Road  
Dy. Chief Engineer  
East Coast Railway,  
Jajpur, Keonjhar Road

**EAST COAST RAILWAY**

**UNDERTAKING**

We, Dy.Chief Engineer(Con.), East Coast Railway, Jajpur-Keonjhar Road, authorised representative of East Coast Railway do hereby undertake to erect speed regulator along the Railway Line from Jaroli to Porjanpur at regular intervals in forest area.

COUNTERSIGNED

  
Divisional Forest Officer.  
Keonjhar Division


  
20/11/2014  
Dy.Chief Engineer (Con.)  
Jajpur-Keonjhar Road  
East Coast Railway.  
Jajpur, Keonjhar Road

**EAST COAST RAILWAY**

**UNDERTAKING**

We, Dy.Chief Engineer(Con.), East Coast Railway, Jajpur-Keonjhar Road, authorised representative of East Coast Railway do hereby undertake to construct overpass, underpass, ramp etc. at GPS Locations as mentioned in the Site-Specific Wildlife Conservation Plan approved by PCCF(WL)&CWLW, Odisha vide letter no. 7075/7WL-FD&WLC-05/2021 Dt. 28.07.2021.

**COUNTERSIGNED**  
  
Divisional Forest Officer  
Keonjhar Division

  
30/07/2021  
Dy.Chief Engineer (Con.)  
Jajpur-Keonjhar Road  
East Coast Railway  
Jajpur, Odisha


**EAST COAST RAILWAY**

**UNDERTAKING**

We, Dy.Chief Engineer(Con.), East Coast Railway, Jajpur-Keonjhar Road, authorised representative of East Coast Railway do hereby undertake to raise Avenue Plantation on either side of the alignment of the Railway Track from Jaroli to Porjanpur in consultation to DFO, Keonjhar.

**COUNTERSIGNED**

  
Divisional Forest Officer  
Keonjhar Division


  
Dy.Chief Engineer(Con.)  
Jajpur-Keonjhar Road  
East Coast Railway,  
Jajpur,Keonjhar Road

**EAST COAST RAILWAY**

**UNDERTAKING**

We, Dy.Chief Engineer(Con.), East Coast Railway, Jajpur-Keonjhar Road, authorised representative of East Coast Railway do hereby undertake not to erect any labour camp on the forest land diverted for the project Jaroli to Porjanpur.

**COUNTERSIGNED**  
  
Divisional Forest Officer,  
Keonjhar Division


  
Dy.Chief Engineer(Con.)  
Jajpur-Keonjhar Road,  
East Coast Railway,  
Jajpur, Keonjhar Road

**EAST COAST RAILWAY**

**UNDERTAKING**

We, Dy.Chief Engineer(Con.), East Coast Railway, Jajpur-Keonjhar Road, authorised representative of East Coast Railway do hereby undertake not to construct any additional or new path inside the forest area for any activity related to the project i.e., Jaroli to Porjanpur.

COUNTERSIGNED  
  
Deputy Forest Officer  
Keonjhar Division


  
Dy.Chief Engineer (Con.)  
Jajpur-Keonjhar Road  
East Coast Railway  
Jajpur, Keonjhar Road

**EAST COAST RAILWAY**


**UNDERTAKING**

We, Dy.Chief Engineer(Con.), East Coast Railway, Jajpur-Keonjhar Road, authorised representative of East Coast Railway do hereby undertake not to fell any tree or damage forest growth in the surrounding forest area of Jaroli to Porjanpur doubling Railway Project in any manner.

COUNTERSIGNED

  
Divisional Forest Officer,  
Keonjhar Division

  
Dy.Chief Engineer(Con.)  
Jajpur-Keonjhar Road

  
Dy. Chief Engineer (Con.)  
Jajpur-Keonjhar Road  
East Coast Railway


Annexure IX

**EAST COAST RAILWAY**

**UNDERTAKING**

We, Dy.Chief Engineer(Con.), East Coast Railway, Jajpur-Keonjhar Road, authorised representative of East Coast Railway do hereby undertake not to change the layout plan of forest area of Jaroli to Porjanpur doubling Railway Project in any manner.

COUNTERSIGNED

  
Divisional Forest Officer,  
Keonjhar Division

  
Dy.Chief Engineer(Con.)  
Jajpur-Keonjhar Road


  
Dy.Chief Engineer (Con.)  
East Coast Railway  
Jajpur, Keonjhar Road


Annexure-X

**EAST COAST RAILWAY**

**UNDERTAKING**

We, Dy.Chief Engineer(Con.), East Coast Railway, Jajpur-Keonjhar Road, authorised representative of East Coast Railway do hereby undertake not to use forest land proposed for the project i.e., Jaroli to Porjanpur doubling Railway Project for any other purpose.

COUNTERSIGNED  
  
Divisional Forest Officer  
Forest Division


  
Dy.Chief Engineer (Con.)  
Jajpur-Keonjhar Road

**EAST COAST RAILWAY**

**UNDERTAKING**

We, Dy.Chief Engineer(Con.), East Coast Railway, Jajpur-Keonjhar Road, authorised representative of East Coast Railway do hereby undertake not to transfer the forest land diverted for the project i.e., Jaroli to Porjanpur doubling Railway Project to any other User Agency, department or person without the earlier approval of MoEF&CC.

COUNTERSIGNED

  
Divisional Forest Officer  
Jajpur-Keonjhar Division


  
Dy.Chief Engineer (Con.)  
Jajpur-Keonjhar  
East Coast Railway,  
Jajpur, Keonjhar Road

**EAST COAST RAILWAY**

**UNDERTAKING**

We, Dy.Chief Engineer(Con.), East Coast Railway, Jajpur-Keonjhar Road, authorised representative of East Coast Railway do hereby undertake not to damage the flora and fauna of the adjoining area of Jaroli to Porjanpur doubling Railway.

COUNTERSIGNED

  
Divisional Forest Officer,  
Keonjhar Division


  
Dy.Chief Engineer(Con.)  
Jajpur-Keonjhar Road  
East Coast Railway,  
Jajpur, Keonjhar Road


**EAST COAST RAILWAY**

**UNDERTAKING**

We, Dy.Chief Engineer(Con.), East Coast Railway, Jajpur-Keonjhar Road, authorised representative of East Coast Railway do hereby undertake to explore the possibility of successful translocate of maximum number of trees identified to be felled for Jaroli to Porjanpur doubling Railway and shall ensure that any tree felling shall be done as and when it is unavoidable and that too under strict supervision of the State Forest Department.

COUNTERSIGNED

  
Divisional Forest Officer  
Forest Division


  
Dy.Chief Engineer (Con.)  
Jajpur-Keonjhar Road  
East Coast Railway  
Jajpur, Keonjhar Rd


**EAST COAST RAILWAY**

**UNDERTAKING**

We, Dy.Chief Engineer(Con.), East Coast Railway, Jajpur-Keonjhar Road, authorised representative of East Coast Railway do hereby undertake to that period of diversion of forest land for this project i.e., Jaroli to Porjanpur doubling Railway Project under the approval shall be co-terminus with the period of lease granted in favour of East Coast Railway or the Project life whichever is less.

COUNTERSIGNED

  
Deputy Forest Officer  
Division


  
Dy.Chief Engineer  
Jajpur-Keonjhar Road  
Dy. Chief Engineer  
East Coast Railway,  
Jajpur, Keonjhar Road

**EAST COAST RAILWAY**

**UNDERTAKING**

We, Dy.Chief Engineer(Con.), East Coast Railway, Jajpur-Keonjhar Road, authorised representative of East Coast Railway do hereby undertake to submit annual self-monitoring report on compliance of stipulated conditions to the Addl. PCCF Forest Diversion and Nodal Officer (FCA) of the State and IRO Office of Ministry by end of March every year.

**COUNTERSIGNED**  
  
Addl. Forest Officer,  
Forest Division


  
Dy.Chief Engineer(Con.)  
Jajpur-Keonjhar Road  
East Coast Railway,  
Jajpur, Keonjhar Road

**EAST COAST RAILWAY**

**UNDERTAKING**

We, Dy.Chief Engineer(Con.), East Coast Railway, Jajpur-Keonjhar Road, authorised representative of East Coast Railway do hereby undertake to comply any other condition that MoEF&CC may imposed from time to time in the interest of afforestation, conservation and management of flora & fauna in the area of Jaroli to Porjanpur doubling Railway Project.

**COUNTERSIGNED**  
  
Forest Officer.  
Division

  
Dy.Chief Engineer(Con.)  
Jajpur-Keonjhar Road  
**Dy.Chief Engineer(Con.)  
East Coast Railway,  
Jajpur,Keonjhar Road.**


**EAST COAST RAILWAY**

**UNDERTAKING**

We, Dy.Chief Engineer(Con.), East Coast Railway, Jajpur-Keonjhar Road, authorised representative of East Coast Railway do hereby undertake to ensure compliance to provisions of the all Acts, Rules, Regulations, Guidelines, NGT Order(s) & Hon'ble Supreme Court Order (s) pertaining to the Jaroli to Porjanpur doubling Railway Project, if any, for the timeline in force, as applicable to this project.

~~COUNTERSIGNED~~

~~Forest Officer  
Jar Division~~

  
Dy.Chief Engineer (Con.)  
East Coast Railway,  
Jajpur-Keonjhar Road


Annexure-XVIII ✓

**EAST COAST RAILWAY**

**UNDERTAKING**

We, Dy.Chief Engineer(Con.), East Coast Railway, Jajpur-Keonjhar Road, authorised representative of East Coast Railway do hereby undertake not to cause any violation of any of the conditions imposed by MoEF&CC i.e., Jaroli to Porjanpur doubling Railway Project.

**COUNTERSIGNED**  
  
Forest Officer,  
Division

  
Dy.Chief Engineer (Con.)  
Jajpur-Keonjhar Road  
Dy. Chief Engineer (Con.)  
East Coast Railway,  
Jajpur, Keonjhar Road



Kaunran  
DY. Manager / C / RVNL






Kaumar  
By Manager IC/BVNL



Kaurav  
DM Manager/C/RVNL



Kaurav  
DY-Manager/C/RVNL





**East Coast Railway**

Office of the  
Dy.Chief Engineer(Con.)  
East Coast Railway  
Jajpur-Keonjhar Road.  
Phone :06726-223300  
Email: dyce.jjkr@gmail.com

No. DCE(C)/JJKR/DKB Doubling /Forest Diversion/689

Date: 25.10.2022

To

Divisional Forest Officer  
Keonjhar Division  
Keonjhar, Odisha

**Sub.: Compliance to the Observations pointed out by Conservator of Forest (Nodal) for Stage-I compliance** "Diversion of 139.070 Ha of Forest Land for construction of Railway line doubling Project from Jaroli to Porjanpur over 28.85 K.M. of Banspani-Daitari-Tomka-Jakhapura B.G.line over 170.903 K.M. by East Coast Railway."

**(Proposal No. FP/OR/RAIL/49693/2020, State Sl.No. OR-055/2020 dated 16.09.2020). of DL No.25 of 2021-2022".**

- Ref.:** (i) MoEF&CC letter no. 5-ORA446/2021-BHU dtated 26.02.2021.  
(ii) PCCF & HoFF, Bhubaneswar memo no:16573 dtd.25.08.2022.  
(iii) Your office letter no.6611 /6F-Mining -23/2017 dtd.01.09.2022

Sir,

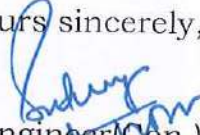
It is submitted that, the point wise compliance to the observations pointed out by the office of PCCF & HoFF, Bhubaneswar are furnished hereunder: -

Sl. No	Observations	Compliance
1.	<b>Condition No.A(i)</b> :- The CA scheme has been approved @Rs. 315/- per man-days. The minimum wage rate has been enhanced to Rs. 326/- per man-days. Accordingly, CA scheme may be revised and differential amount thereon may be realised from the User Agency.	The differential Cost for CA Schemes in the current wage rate @ Rs.326/- per man-days has been deposited in the ORISSA CAMPA fund and the UTR generated <b>no.SBIN522292874867</b> is enclosed herewith for your kind reference.
2.	<b>Condition No.A (ix)</b> :- After deposit of differential amount of CA. 12 point format of CAMPA fund deposits may be furnished by the DFO , Keonjhar afresh	The Revised 12-point format of CAMPA fund deposits are furnished hereunder for onward transmission to Conservator of Forest (Nodal)
3.	<b>Condition No.A (xii)</b> :- In Annexure-U on FRA , Copy of annexure-7 of SDLC/DLC report has been enclosed which is to be furnished	The annexure-7 of SDLC/DLC report is enclosed herewith for onward transmission to Conservator of Forest (Nodal)

4.	<b>Condition No.A (xiii):-</b> It is reported that 4'0" high RCC pillars have been erected in the field. The details of pillars with their GPS co-ordinates is to be furnished	The GPS co-ordinates are already depicted in the CA Land Maps. However, the same is being furnished for onward transmission to Conservator of Forest (Nodal)
5.	<b>Condition No.A (vii):-</b> It was stipulated to plant 2,79,120 nos. seedlings over 280ha of identified Degraded Forest Land. But, the DFO, Keonjhar Division has proposed CA Scheme to plant 1,49,600 nos seedling.	Basing on the GoI, MoEF &CC, New Delhi guideline issued vide F.No.11-423/2011-FC dated 08.11.2017, para 3.2(i) point (iv) and as per the technically approved CA scheme vide the letter no.17287/9F(RLY)-33/2020 dtd.07.10.2021 from office of PCCF & HoFF, Bhubaneswar the user agency has deposited the CA amount & differential CA amount for planting 1,49,600 seedlings.

In view of the above, it is requested to recommend the compliance and accord necessary Stage-II approval to Railways for the above diversion proposal.

Yours sincerely,

  
Dy. Chief Engineer (Con.)  
East Coast Railway,  
Jajpur -Keonjhar Road

**Copy to :-**

1. Chief Project Manager-I, Rail Vikas Nigam Limited, Bhubaneswar for information please.



BILLNO	BILLSTATUS	PARTYCOD	PARTYNAME	BILLNUMBER	BILLDATE	BILDESC	TE	CO6NUMBER	CO6DATE	CO7NUMBER	CO7DATE	PASSEDA	NETAM	UTRNO
31072200100	PAYMENT MADE	D310700009	DY. CHIEF ENGINEER/CONJUKR	575490	14/10/2022	SPECIAL GENERAL CASH IMPREST TO COVER THE PETTY EXPENSES IN WORKING	17/10/2022	31070222000038	17/10/2022	31070222700025	17/10/2022	94150	94150	902602370
31072200101	PAYMENT MADE	C310700005	ORRISA CAMPA	575491	15/10/2022	FOREST LAND IN CONNECTION WITH CONST OF BANSPANIDATYARI-TOMKA-JAKHAPURA	18/10/2022	31070222000041	19/10/2022	31070222700026	19/10/2022	1843700	1843700	SBIN52298874857
31072200102	PAYMENT MADE	T310700018	TAHASILDAR KEONJHAR	575492	18/10/2022	PREMIUM CAPITALIZED VALUE AND INCIDENTAL CHARGES FOR LEASING OUT OF	18/10/2022	31070222000042	19/10/2022	31070222700026	19/10/2022	392555	392555	317562380



**East Coast Railway**

Office of the  
Dy.Chief Engineer(Con.)  
East Coast Railway  
Jajpur-Keonjhar Road.  
Phone :06726-223300  
Email: dyce.jjkr@gmail.com

No.: DCE(C)/JJKR/DKB Doubling/Forest Land/ 5 29

Date: 01.08.2022  
03

To

**Divisional Forest Officer  
Keonjhar Forest Division  
Keonjhar, Odisha**

Sub: - Diversion of 139.07 ha of forest land for construction of Railway line Doubling Project from Jaroli to Parjanpur over 28.85 K.M. of Bansapani-Daitari-Tamka-Jakhapura BG Line over 170.903 K.M. by East Coast Railway – Stage-I Compliance observation regarding:

Ref: - Letter No.7522 /9F (RLY)-33/2020 Dt.31.03.2022 of CCF, Nodal addressed to RCCF, Rourkela.

Sir,

The Point-wise compliance of the above letter is furnished below for your consideration.

- 1) a) As per Condition No. A(i) of the Stage I/ in-principal approval Order Dt.12.10.2021, deposit particulars / Payment Slip of the Bank amounting to Rs.10,17,60,380/- towards deposit of NPV over 139.07 ha of forest land along with the Demand Notice of the DFO, Keonjhar Forest Division to be furnished.

*The Demand Notice No.7388: Mining Dt.26.10.2021 and Demand Notice No. 7390 Mining Dt. 26.10.2021 of DFO, Keonjhar Division towards payment of NPV amounting to Rs.10,15,21,100- and Penal NPV amounting to Rs.2,39,280- respectively-Rs.10,17,60,380/- Vide UTR No. SBIN 221321527083 Dt 17.11.2021 are enclosed herewith. This payment has been made through on-line against which the Challan generated is also enclosed herewith (Annexure-A, B, C).*

- b) Further, you are also requested to raise Demand Notice towards differential NPV as per GoI, MoEF&CC (FC Division), New Delhi Clarification issued vide F.No.5-3/2011-FC (Vol.I) Dt.22.03.2022 and communicated to you vide this Office Memo No.6059 Dt.23.03.2022.

02/08/2022

*The Demand Notice No. 2610-Mining-142/2021 Dt.08.04.2022 of DFO, Keonjhar to-wards payment of differential amount of Penal NPV amounting to Rs.1,26,818/- is enclosed herewith (Annexure-D) at but in view of the Guideline issued by MoEF&CC Dt.19.01.2022 and since Stage-I approval for this Project was issued by MoEF&CC on 12.10.2021, payment of this amount for this Project is not applicable (Annexure-E).*

- 2) **As per Condition No. A(II) of Stage-I/ In-principle approval Order Dt. 12.10.2021 deposit particulars/ Payment slip of the Bank amounting to Rs.8,71,86,000/-towards deposit of SSWLCP along with the Demand Notice of DFO, Keonjhar Forest Division to be furnished.**

*The Demand Notice No.238-F-Mining-142/2021 Dt.11.01.2021 of DFO, Keonjhar towards the approved cost of SSWLCP (Site Specific Wildlife Conservation Plan) amounting to Rs.871.86 lakh was paid on-line vide UTR No. SBIN522036669173 Dt.05.02.2022 and all the three documents are enclosed herewith (Annexure-F, G).*


- 3) **As per Condition No.A (iv) of the Stage I/ In-principle approval Order Dt.12.10.2021 details of the 4 Nos. of encroachment Cases filed by the Collector, Keonjhar may be furnished. Further, a copy of letter No.81 Dt.01.01.2022 of Tahasildar, Jhumpura along with a copy of Cheque No.953613 Dt.04.02.2022 for deposit of Rs.5,22,650/- towards arrear rent and penalty may be furnished.**

*Collector, Keonjhar had filed 4Nos.of encroachment Cases against East Coast Railway, Bhubaneswar i.e., Case No.595/2021, 596/2021, 597/2021 and 598/2021 for use of Revenue land for Jaroli-Parjanpur Doubling Project prior to Stage I approval and as per Demand Notice made by Tahasildar, Jhumpura Vide Letter No.81 Dt.04.01.2022 amounting to Rs.5,22,650 - has been paid by Dy. Chief Engineer (Con.), East Coast Railway, Jajpur-Keonjhar Road vide ChequeNo.953613Dt.04.02.2022 to Tahasildar, Jhumpura who has acknowledged the receipt vide Receipt No.12315 of Book No.4 of 2021-22 issued by NAZIR, Jhumpura Tahasil. Since the Original Cheque has been deposited in Bank for encashment, no copy is possible to be submitted. Rest of the documents are enclosed herewith at (Annexure- H, I, J, K, L, M).*

- 4) **As per Condition No. A (v) of the Stage-I/ in-principle approval Order Dt.12.10.2021, the land identified for Compensatory Afforestation (Barabanka RF over 186 ha and in Nalapanka RF over 94 ha) duly depicted in Survey of India Topo Sheet No. F45N15 and F45N11 should be furnished duly countersigned by the DFO, Keonjhar Forest Division.**

*The Topo Sheet No. F45N15 and F45N11 indicating C A Land over 186 ha in Barabanka RF and 94 ha in Nalapanka RF dully Countersigned by DFO, Keonjhar are enclosed herewith (Annexure-N, O).*

- 5) a) **As per Condition No. A(vii) and A(viii) of the Stage-I/ In-Principle approval Order Dt. 12.10.2021, a Copy of the approved CA Scheme of Barabanka RF over 186 ha and in Nalapanka RF over 94 ha to be furnished.**

  
03/10/2022

Both the Compensatory Afforestation Schemes over 186 ha in Barabanka RF and 94 ha in Nalapanka RF are with Chief Conservator of Forests, Nodal. However, the Technical Approval Orders are furnished herewith (**Annexure-P**).

- b) **Further deposit particulars/ Payment slip of the Bank amounting to Rs.4,19,70,400/- towards deposit of the cost of C A @Rs.311/- per MD and differential amount for Rs.27,64,300/- towards deposit of cost of CA @ Rs. 315 per MD along with the Demand Notice of the DFO, Keonjhar Forest Division to be furnished.**

The Demand Notice issued by DFO, Keonjhar Forest Division to-wards cost of CA in Barabanka RF over 186 ha and in Nalapanka RF over 94 ha @ Rs.311/- per MD issued vide his Memo No.7478/Mining Dt.29.10.2021 amounting to Rs.4,19,70,400/- paid online vide UTR No. SBIN 221321527084 Dt.29.11.2021 and Demand Notice No.372/F-Mining-142/2021 Dt.15.01.2022 to-wards differential cost of CA @ wage Rate of Rs.315/- per MD amounting to Rs. 27,64,300/- paid online vide UTR No. SBIN 522036669173 Dt.05.02.2022 are enclosed herewith at (**Annexure- Q, R, S**).

- 6) **As per Condition No. A (X) of the Stage I / In-principle approval Order Dt.12.10.2021 deposit particulars/ payment slip of the Bank amounting to Rs.19,21,228/- towards cost for felling, logging and transportation of trees to be felled may be furnished for record.**

*Deposit of Working Cost pertaining to felling and removal of 1562 no.of trees amounting to Rs.19,21,288/- as issued vide Demand Notice No.287 dt.27.01.2022 of Divisional Manager, Keonjhar (C-KI) Division paid online Vide UTR NO. SBIN 522036669588 Dt.04.02.2022 are enclosed herewith (**Annexure- T**).*

- 7) **As per Condition No. A (xii) of the Stage I/ In-Principle approval Order Dt. 12.10.2021 the complete compliance of FRA, 2006 i.e., Settlement of rights under Schedule Tribe and other Traditional Forest Dwellers (Recognition Forest Rights Act 2006) along with Certificate issued by Collector, Keonjhar and related documents should be furnished.**


Collector, Keonjhar has issued Certificate under FRA 2006 which is enclosed herewith along with enclosures in 8 pages (**Annexure-U**).

- 8) **As per Condition No. B (VI) of the Stage-I/ In-principle approval Order Dt.12.10.2021, a Copy of the Scheme of the Avenue Plantation and technically approved by you to be furnished for onward submission.**

The Scheme for Avenue Plantation to be raised on the side of the Jaroli-Parjanpur doubling railway line amounting to Rs.1,60,61,895/- has been Technically approved by RCCF, Rourkela vide his letter No.2422 Dt.27.07.2022, which is enclosed as (**Annexure V**).

- 9) **As per Condition B (xv) of the Stage I/ In-Principle approval Order Dt.12.10.2021 undertaking at Annexure XVIV duly countersigned by the DFO, Keonjhar Forest Division may be furnished.**

The Undertaking duly countersigned by DFO, Keonjhar Division is enclosed herewith (**Annexure- W**).




- 10) You are also requested to furnish a revised Statement of funds for deposit of all Compensatory levies in the prescribed CAMPA Format duly signed by DFO, Keonjhar Forest Division.

The "PROFORMA FOR VERIFICATION OF DEPOSITS IN COMPENSATORY AFFORESTATION FUND" in CAMPA format duly countersigned is enclosed herewith (Annexure -X).

- 11) All the required documents stated above should be furnished in triplicate.

The compliance given above in Annexure A to x are submitted herewith in triplicate.

Encl.: As above

  
09/08/2022  
**Dy. Chief Engineer (Con.)**  
**East Coast Railway, JJKR**  
Dy. Chief Engineer (Con.)  
East Coast Railway, JJKR  
Bhubaneswar, Odisha - 751005



**OFFICE OF THE DIVISIONAL FOREST OFFICER, KEONJHAR DIVISION**

Phone No- 06766-254315, email ID- [dfo.keonjhar@odisha.gov.in](mailto:dfo.keonjhar@odisha.gov.in)

Memo No. 9526 /Mining-142/2021

Dated, Keonjhar the 05<sup>th</sup> December, 2022

To

The Regional Chief Conservator of Forests,  
Rourkela Circle, Rourkela.

Sub: Proposal for diversion of 139.07 ha of forest land for construction of railway line doubling project from Jaroli to Porjanpur over 28.85 km of Banspani-Daitari-Tamka- Jakhpur BG line over 170.903 km by East Coast Railway.

X-Sub: **Submission of point wise compliance report of the observations of Conservator of Forests (Nodal).**

Ref: Memo No. 16571/9F dt. 25.08.2022 of Conservator of Forests (Nodal).

With reference to the letters cited above on the captioned subject, the point wise compliance report of the observations of the Conservator of Forests (Nodal) is furnished hereunder-

**Condition No. A(i)**

The CA scheme had been revised and approved at current wage rate of 326/- per MD by the Chief Conservator of Forests, Forest Diversion and Nodal Officer, FC Act with financial outlay of Rs. 2,11,05,900/- for CA scheme over 94.00 ha degraded forest land of identified in Nalapanga RF & Rs. 2,54,72,500/- for CA scheme over 186.00 ha degraded forest land identified in Barabank RF. The User Agency had deposited the differential amount of Rs. 8,37,400/- & Rs. 10,06,300/- respectively vide UTR No. SBIN522292874867 dt. 15.10.2022.

Further, the CA scheme over 94.00 ha degraded forest land in Nalapanga RF & over 186.00 ha degraded forest land in Barabanka RF have been revised with financial outlay of Rs. 2,16,14,400/- & Rs. 2,60,83,600/- respectively by the Principal Chief Conservator of Forests, Forest Diversion and Nodal Officer, FC Act, O/o the PCCF & HoFF, Odisha, Bhubaneswar at current wage rate Rs. 333/- per mandays. The User Agency has deposited the differential amount of Rs. 11,19,600/- vide UTR No. SBIN222337671902 dt. 02.12.2022 (enclosed) Annexure- 1.

**Condition No. A(ix)**

The revised 12 point format of CAMPA fund deposits is furnished hereunder vide Annexure- 2.

**Condition No. A(xii)**


The copy of SDLC/ DLC report enclosed in FRA certificate is enclosed herewith vide Annexure- 7 in CD format (CD enclosed).

**Condition No. A(xiii)**

The User Agency has erected 4'-0" high RCC pillars in the field & their GPS coordinates mentioned in the pillars. The photo copy of the same is enclosed herewith vide Annexure- 3.


**Condition No. A(vii)**

The User Agency has applied for division proposal over 139.07 ha & CA land has been identified twice the applied forest land i.e. 280 ha. The User Agency is required to plant 1000 nos. seedlings per ha over 139.07 ha applied for diversion  $(139.07 \times 1000) = 1,39,070$  nos. Accordingly, CA scheme is prepared for planting over 1,49,600 nos. seedlings & the said CA scheme has been technically approved by Chief Conservator of Forests, Forest Diversion and Nodal Officer, FC Act, O/o the PCCF & HoFF, Odisha, Bhubaneswar. The same is clarified by REC proceeding vide F. No.7(113)2021/FCE dated 09.11.2022 of MoEF&CC, IRO, Bhubaneswar.

  
Divisional Forest Officer,  
Keonjhar Division.

**Memo No. 9527 /Dated 05-12-2022**

Copy forwarded to the Principal Chief Conservator of Forests, Forest Diversion and Nodal Officer, FC Act, O/o- the PCCF & HoFF, Odisha, Bhubaneswar for favour of kind information and necessary action.

  
Divisional Forest Officer,  
Keonjhar Division.

BILLNO	BILLSTATUS	PARTYCOD	PARTYNAME	BILLNUMBER	BILLDATE	BILDESC	BILLAMOUNT	BILLFYDDA	COGNUMBER	COGDATE	COFNUMBER	COTDATE	PASSEDA	NETAM	UTRNO
							T	TE					K/T	T	
31072200100	PAYMENT MADE	D310700009	DY. CHIEF ENGINEER/CONJUKR	PO NO 575490	14/10/2022	SPECIAL GENERAL CASH IMPREST TO COVER THE PETTY EXPENSES IN WORKING	94150	17/10/2022	31070222000098	17/10/2022	31070222709025	17/10/2022	94150	94150	3026032370
31072200101	PAYMENT MADE	0310700005	ORRISA CAMPA	PO NO 575491	15/10/2022	FOREST LAND IN CONNECTION WITH CONST OF BANSPAN-DAL TARI-TOMKA-JAKHAFURA	1843790	18/10/2022	31070222000041	18/10/2022	31070222709026	19/10/2022	1843790	1843790	SHINS22282874867
31072200102	PAYMENT MADE	T310700018	TAHASILDAR KECOHUJAR	PO NO 575492	18/10/2022	PREMIUM CAPITALIZED VALUE AND INCIDENTAL CHARGES FOR LEASING OUT OF LAND	382555	18/10/2022	31070222000042	19/10/2022	31070222700026	19/10/2022	382555	382555	3175832380

*Yauwau*  
**Dy. Manager (Civil)**  
 Rail Vikas Nigam Ltd.  
 Kendujhar Jani



Answer-1(B)

PARTYNAME	BILLNUMBER	BILLDATE	BILDESC	BILLAMOUNT	BILLFWDDA	COGNUMBER	COGDATE	COTNUMBER	COTDATE	PASSEDA	NETAMT	UTRNO
CHRISA CAMPA	598000	01/12/2022	DIREPSON OF 138.07 HA OF FOREST LAND	1119800	02/12/2022	31070122000110	02/12/2022	31070122700044	02/12/2022	MT 1119800	1119800	SBIN2233261502

*Saurav*  
DY. Manager (Civil)  
Rail Vikas Nigam Ltd  
Kendujhargarh



## PROFORMA FOR VERIFICATION OF DEPOSITS IN COMPENSATORY AFFORESTATION FUND

1	Name of Regional Office		Integrated Regional Office, Bhubaneswar, Odisha				
2	State/ district/Forest Division to which the proposal relates		Odisha, Keonjhar, Forest Division, Keonjhar				
3	Name of User Agency, nature of proposal		Construction of doubling Railway project from Jaroli to Porjanpur in Jakhapura – Bansapani Broad Gauge Railway line by East Coast Railway				
4	Nature & category of proposal		Railway				
5	Proposal number		FP/OR/RAIL/49693/2020				
6	Extent of Forest area involved		139.07 ha				
7	Whether original or extension		Original				
8	If extension of lease, please clarify if proposal involves additional forest area and if so, specify		NA				
9	Date of 1st Stage clearance		12.10.2021 (F. No.5-ORA446/2021-BHU dated 12.10.2021 of GoI, MoEF&CC, IRO, Bhubaneswar)				
10	<b>Extent of CAMPA charges, head wise viz:</b>						
	(a) Compensatory Afforestation		Rs.47698000/- (Rs.41970400/- + Rs. 2764300/- +Rs.1843700/-+ 1119600/-)				
	(b) Additional Compensatory Afforestation		0				
	(c) Penal Compensatory Afforestation		0				
	(d) Catchment Area treatment		0				
	(e) Wildlife Management Plan		0				
	(f) Additional charges for diversion of area falling under notified / protected areas		0				
	(g) Net Present Value		Rs.10,15,21,100/-				
	(h) Any other charges / levies (please specify)		Rs.2,39,280/-				
	<b>Penal NPV</b>						
	(i) Safety Zone		0				
	(j) 1.5 times Safety Zone		0				
	(k) Site Specific Wildlife Conservation Plan		Rs.8,71,86,000/-				
	(l) Interest in belated payment of NPV		0				
			<b>Total</b>		<b>33,66,44,380/-</b>		
11	whether payment made through chllan or otherwise. In case of onlinepayment, details of challan						
12	<b>Details of deposits</b>						
Sl No.	Type of deposit (NPV/CA/ IWMP/Others (specify))	whether by RTGS/DD/ NEFT (Specify)	UTR/ DD No.	Amount deposited (Rs.)	Date of deposit	Name of Bank from which amount transferred to account of CAF	Bank Account of CAF managed by CAMPA in which found deposited
1	NPV	RTGS	SBIN22132152708 3	101521100	17.11.2021	Uninon Bank of India	ORISSA CAMPA
	Penal NPV	RTGS	SBIN22132152708 3	239280	17.11.2021	Uninon Bank of India	ORISSA CAMPA
2	C.A.	RTGS	SBIN42133396540 2	41970400	29.11.2021	Uninon Bank of India	ORISSA CAMPA

Sl No.	Type of deposit (NPV/CA/ IWMP/Others (specify))	whether by RTGS/DD/ NEFT (Specify)	UTR/ DD No.	Amount deposited (Rs.)	Date of deposit	Name of Bank from which amount transferred to account of CAF	Bank Account of CAF managed by CAMPA in which found deposited
	C.A. (Differential)	RTGS	SBIN52203666917 3	2764300	05.02.2022	Uninon Bank of India	ORISSA CAMPA
	C.A. (Differential)	RTGS	SBIN52229287486 7	1843700	19.10.2022	Uninon Bank of India	ORISSA CAMPA
	C.A. (Differential)	RTGS	SBIN22233767190 2	1119600	02.12.2022	Uninon Bank of India	ORISSA CAMPA
3	SSWCP	RTGS	SBIN52203666917 3	87186000	05.02.2022	Uninon Bank of India	ORISSA CAMPA
<b>Gross Total</b>				<b>236644380</b>			

Date: 05-12-2022  
Place: Keonjhar

Divisional Forest Officer,  
Keonjhar Division

Principal Chief Conservator of Forests (Nodal)  
Odisha.



OFFICE OF THE REGIONAL CHIEF CONSERVATOR OF FORESTS, ROURKELA CIRCLE,  
AT/P.O. PANPOSH, ROURKELA-769 004.

Memo No. 419 /3F(Misc)1127/2021 Date:

To

The Principal Chief Conservator of Forests  
(Forest Diversion & Nodal Officer, FC Act),  
O/o the Principal Chief Conservator of Forests,  
Odisha, Bhubaneswar.

Sub: Diversion of 139.07 ha of forest land for construction of doubling Railway project from Jaroli to Porjanpur over 28.85 km of Banspani-Daitari-Tamka-Jakhpur BG line over 170.903 km by East Coast Railway.

Ref: 1. Your Memo No.16571 Dated 25.08.2022.  
2. Memo No.9527 Dtd. 05.12.2022 of DFO, Keonjhar Division.

With reference to the aforecited Memos on the captioned subject, the DFO, Keonjhar Division vide his Memo No.9526 Dtd.05.12.2022 addressed to the undersigned and copy thereof endorsed to you in the next Memo of even date has submitted the point-wise compliance report with the deficiencies pointed out vide your aforecited Memo which may kindly be perused.

The point-wise compliance submitted by the DFO, Keonjhar Division is as follows:-

**Condition No.A(i)**

As reported by the DFO, Keonjhar Division, the CA scheme over 94.00 ha degraded forest land of identified in Nalapanga RF with a financial outlay of Rs.2,11,05,900/- & CA scheme over 186.00 ha degraded forest land identified in Barabank RF with a financial outlay of Rs.2,54,72,500/- had been revised and approved at wage rate of 326/- per MD by you. The User Agency had deposited the differential amount of Rs 8,37,400/- & Rs.10,06,300/- respectively vide UTR No.SBIN522292874867 dt.15.10.2022.

Further, the CA scheme over 94.00 ha degraded forest land in Nalapanga RF & over 186.00 ha degraded forest land in Barabanka RF have been revised at the current wage rate with financial out lay of Rs. 2,16,14,400/- & Rs.2,60,83,600/- respectively by the Principal Chief Conservator of Forests, Forest Diversion and Nodal Officer, FC Act, O/o the PCCF & HoFF, Odisha, Bhubaneswar at current wage rate Rs. 333/- per man day. Accordingly, the User Agency has deposited the differential amount of Rs. 11,19,600/- vide UTR No. SBIN222337671902 dt.02.12.2022 in respect of the above 2 schemes which is enclosed vide **Annexure-1**.

**Condition No.A(ix)**

As reported by the DFO, Keonjhar Division, the after deposit of differential amount of CA 12 point format of CAMPA fund deposits has been revised which is furnished vide **Annexure -2**.

**Condition No. A(xii)**

The DFO, Keonjhar Division has submit the copy of SDLC/DLC report in Annexure-7 in CD format which is enclosed herewith.

**Condition No. A(xiii)**

As reported by the DFO, Keonjhar Division, the User Agency has erected 4'-0" high RCC pillars in the field duly mentioning their GPS co-ordinates of the pillar therein. The photo copy of the same submitted by the DFO, Keonjhar is enclosed vide **Annexure-3**.

**Condition No. A(vii)**

As reported by the DFO, Keonjhar Division, the User Agency has applied for diversion of 139.07 ha. of forest land & the CA land has been identified over 280 ha of degraded forest land i.e. twice the forest area applied for diversion. The User Agency is required to plant 1000 nos. seedlings per ha over 139.07 ha of forest land applied for diversion  $(139.07 \times 1000) = 1,39,070$  nos. Accordingly, CA scheme has been prepared for planting over 1,49,600 nos. seedlings & the said CA scheme has been technically approved by you. This has been clarified by REC proceeding vide F.No.7(113)2021/FCE dated. 09.11.2022 of MoEF & CC, IRO, Bhubaneswar.


This is for favour of your kind information and necessary action.

Encl: As above.

Memo No. 4192 / Date: 9/12/2022

Copy forwarded to the Divisional Forest Officer, Keonjhar Division for information and necessary action with reference to his Memo No.9526 Dtd.05.12.2022.

  
Regional Chief Conservator of Forests,  
Rourkela Circle

  
Regional Chief Conservator of Forests,  
Rourkela Circle