



3F
16/1/25

गेल (इंडिया) लिमिटेड
(भारत सरकार का उपक्रम - महारत्न कंपनी)
GAIL (India) Limited

(A Government of India Undertaking - A Maharatna Company)

Jagdishpur-Haldia-Bokaro-Dhamra
Gas Pipeline Project office
612, Utkal Signature, Pahala
NH-5, Bhubaneswar-752101
Phone : 0674-2972116

Date: 13-01-2025

GAIL/BBSR/SAPL/ML/FOREST/2025/01/01

To,

Divisional Forest Officer,
Athagarh Forest Division.
Cuttack, Odisha

Sub:- Diversion of 6.1487 ha of forest area coming with in jurisdiction of Angul, Dhenkanal, Athgarh, Khordha, Nayagarh, Ghumsur (South), Berhampur and Paralekhmundi forest Division For laying of underground natural gas pipeline along with optical fibre cable (OFC) of Srikakulam-Angul Natural gas pipeline (SAPL) Odisha (Section) Project by GAIL (India) Ltd.

Dear Sir,

Reference to letter No.5-ORC548/2023-BHU dated 28th Aug, 2024 and PCCF (Nodal), Odisha's letter No. 14440/9F (Pipeline)-390/2022 dated 23.07.2024, it has been stated that FRA certificates in respect of forest land involved in Cuttack districts are yet to be furnished with the compliance report.

Hence we are submitting the FRA certificates in respect of 1.2975 Ha. forest land involved in Cuttack districts for compliance to your good office.

This is for your kind information and needful action please.

Yours faithfully,

V Santa Kumar

DGM Const(Const.)

Enclosure: 1) Copy of Letter No.5-ORC548/2023-BHU dated 28th Aug, 2024

2) FRA certificates w.r.t forest lands involved in Cuttack Districts of State Odisha

पंजीकृत कार्यालय:
गेल भवन, 16 भीकाएजी कामा प्लेस
नई दिल्ली-110066 इंडिया

REGD. OFFICE:
GAIL BHAWAN, 16, BHIKAIJI CAMA PLACE
NEW DELHI 110066, INDIA

सीआईएन/CIN
L40200DL1984GO1018976
www.gailonline.com

OFFICE OF THE COLLECTOR & DISTRICT MAGISTRATE, CUTTACK
(Welfare Section)

Letter No. 3393 dt. 23-10-24

To The General Manager (Con) Gail India Ltd., Bhubaneswar.

Sub: Issue of FRA Certificate under Forest Right Act-2006 in favour of Gail India Ltd. Bhubaneswar for SAPL, Natural gas pipeline project

Ref: Your Office Letter No.-GAIL/SAPL/FRA/CTC/2022/01 dtd. 07.07.2022 and GAIL/SAPL/FRA/CTC/2024/01 dtd. 10.01.2024

Madam/Sir,

With reference to the subject cited above, I am directed to submit herewith the certificate under Forest Right Act. 2006 issued in favour of Gail India Ltd. Bhubaneswar for SAPL, Natural gas pipeline project for diversion of 1.2975 Ha forest land of village- Jenapadadesh under Athagarh Tahasil, Bhiruda, Pandhagan under Tigiria Tahasil and Haritha under Baramba Tahasil.

This is for favour of your information and necessary action.

Yours Faithfully

[Signature]
District Welfare Officer,
Cuttack

Memo No. 3394 dt. 23-10-24

Copy submitted to the Divisional Forest Officer, Forest Division, Athagarh for information and necessary action.

[Signature]
District Welfare Officer,
Cuttack

Memo No. 3395 dt. 23-10-24

Copy submitted to the BDO, Athagarh/Baramba/Tigiria for information and necessary action.

[Signature]
District Welfare Officer,
Cuttack

FORM-I
(For Linear Projects)
Government of Odisha
Office of the District Collector, Cuttack
No. 3396 Date. 23.10.24

TO WHOM IT MAY CONCERN

In Compliance of the Ministry of Environment and Forests (MoEF), Government of India's letter No.11-9/98-FC(PT.) dated 3rd August 2009 wherein the MoEF issued guidelines on submission of evidences for having initiated and completed the process of settlement of rights under the Scheduled Tribes and Other Traditional Forest Dwellers (Recognition of Forest Right) Act, 2006('FRA' for short) on the forest land proposed to be diverted for non-Forest purposes read with MoTA's letter No.23011/02/2014-FRA dated 07.03.2014 wherein MoTA issued instruction for obtaining consent of Gram Sabha in respect of linear projects. It is certified that, **1.2975Ha.** of forest land proposed to be diverted in favour of **GAIL (India) Ltd.** for laying underground Srikakulam Angul Natural Gas pipe line project (under 03 Blocks falls within the jurisdiction of 04 Villages-list enclosed separately as Annexure-A in Athagarh, Badamba & Tigiria Blocks under Cuttack district).

It is further certified that,

- (a) The complete process for identification and settlement of rights under FRA has been carried out for the entire **1.2975Ha.** of forest area proposed for diversion. A copy of records of all consultation and meetings of the Gram Sabha(s), & permission of DFO, Athagarh are enclosed as Annexure B, C, D and E respectively for the proposed Project.
- (b) The diversion of forest land for facilities managed by the Government as required under section 3(2) of the FRA have been completed and the Gram Sabha have given their consent to it.
- (c) The proposal does not involve recognized rights of Primitive Tribal Groups and Pre-agricultural communities.

Enclosure: As above


Shri Dattatraya Bhausahab Shinde
COLLECTOR, CUTTACK

ANNEXURE-A

Sl. No.	Name of Tahasil	Village name	Khata No.	Plot No.	Area
1	Athagarh	Jenapadadesh-7	2	2401	0.2368
2	Athagarh	Jenapadesh(RF)			0.3130
3	Athagarh	Jenapadesh(RF)			0.0520
	Total				0.6018

Sl. No.	Name of Tahasil	Village name	Khata No.	Plot No.	Area
1	Tigiria	Bhiruda-3	1394	8797	0.0385
2	Tigiria	Panchagan-8	1081	1717	0.2071
3	Tigiria	Panchagan-8	403	1555	0.0799
	Total				0.3255

Sl. No.	Name of Tahasil	Village name	Khata No.	Plot No.	Area
1	Baramba	Haritha_137	393	963	0.0163
2	Baramba	Haritha_137	391	962	0.0088
3	Baramba	Haritha_137	98	948	0.0281
4	Baramba	Haritha_137	391	947	0.0050
5	Baramba	Haritha_137	391	946	0.0046
6	Baramba	Haritha_137	391	945	0.0044
7	Baramba	Haritha_137	391	944	0.0051
8	Baramba	Haritha_137	391	943	0.0017
9	Baramba	Haritha_137	391	941	0.0010
10	Baramba	Haritha_137	391	940	0.0010
11	Baramba	Haritha_137	391	939	0.0006
12	Baramba	Haritha_137	391	938	0.0004
13	Baramba	Haritha_137	391	902	0.0007
14	Baramba	Haritha_137	391	2381	0.0372
15	Baramba	Haritha_137	391	2390	0.0888
16	Baramba	Haritha_137	393	2404	0.1665
	Total				0.3702


Collector, Cuttack



गेल (इंडिया) लिमिटेड

(भारत सरकार का उपक्रम - महारत्न कंपनी)

GAIL (India) Limited

(A Government of India Undertaking - A Maharatna Company)

Jagdishpur-Haldia-Bokaro-Dhamra.....
Gas Pipeline Project office
612, Utkal Signature, Pahala
NH-5, Bhubaneswar - 752101
Phone : 0674 - 2972116

GAIL/BBSR/SAPL/ML/FOREST/2025/01/02

Date: 13-01-2025

To,

Divisional Forest Officer
Ghumsar (South) Forest Division.
Ganjam, Odisha

Sub:- Diversion of 6.1487 ha of forest area coming with in jurisdiction of Angul, Dhenkanal, Athgarh, Khordha, Nayagarh, Ghumsar (South), Berhampur and Paralekhmundi forest Division For laying of underground natural gas pipeline along with optical fibre cable (OFC) of Srikakulam-Angul Natural gas pipeline (SAPL) Odisha (Section) Project by GAIL (India) Ltd.

Dear Sir,

Reference to letter No.5-ORC548/2023-BHU dated.28th Aug,2024 and PCCF (Nodal), Odisha's letter No. 14440/9F (Pipeline)-390/2022 dated 23.07.2024, it has been stated that FRA certificates in respect of forest land involved in Ganjam districts are yet to be furnished with the compliance report.

Hence we are submitting the FRA certificates in respect of 1.8357 Ha. forest land involved in Ganjam districts for compliance to your good office.

This is for your kind information and needful action please.

Yours faithfully,

V Santa Kumar

DGM Const(Const.)

Enclosure: 1) Copy of Letter No.5-ORC548/2023-BHU dated 28th Aug,2024

2) FRA certificates w.r.t forest lands involved in Ganjam Districts of State Odisha



पंजीकृत कार्यालय:
गेल भवन, 16 भीकाएजी कामा प्लेस



Scanned with OKEN Scanner



GANJAM COLLECTORATE, CHATRAPUR.
(ST & SC DEVELOPMENT SECTION.) ☎:06811-263977

Letter No. 106 /SSD

Dt. 10 / 01 /2024

To,

The General Manager (Con) GAIL India Ltd. Bhubaneswar.

Sub: Issue of FRA certificate under Forest Right Act-2006 in favour of GAIL India Ltd., Bhubaneswar for SAPL, Natural gas pipeline project.

Ref: Your Office letter no. GAIL/SAPL//FOREST-GANJAM/FRA/CTC/01/2022 Dtd. 08/08/2022.

Madam/Sir,

With reference to the subject on the letter cited above, I am directed to submit herewith the certificate under Forest Right Act. 2006 issued in favour of GAIL India Ltd. Bhubaneswar for SAPL, Natural gas pipeline project for diversion of **1.8357Ha** forest land of Block Buguda, Polasara & Jagannathprasad under respective Tahasils.

This is for favour of your information and necessary action.

Yours faithfully


10/1/24

**District Welfare Officer,
Ganjam, Chatrapur**

Dt. 10 / 01 /2024

Memo No. 107 /SSD

Copy submitted to the Divisional Forest Officer, Ghumusar(South), Bhanjanagar, Ganjam for kind information and necessary action.



10/1/24

**District Welfare Officer,
Ganjam, Chatrapur**

Memo No. 108 /SSD

Copy submitted to the BDO, Buguda/Polasara/Jagannathprasad for information and necessary action.

Dt. 10 / 1 /2024


10/1/24

**District Welfare Officer,
Ganjam, Chatrapur**



FORM-I
(For Linear Projects)
Government of Odisha
Office of the District Collector, Ganjam.

TO WHOM IT MAY CONCERN

In compliance of the Ministry of Environment and Forests (MoEF), Government of India's letter No. 11-9/98-FC(PT.) dated 3rd August 2009 wherein the MoEF issued guidelines on submission of evidences for having initiated and completed the process of settlement of rights under the Scheduled Tribes and Other Traditional Forest Dwellers (Recognition of Forest Right) Act, 2006('FRA' for short) on the forest land proposed to be diverted for non-Forest purposes read with MoTA's letter No.23011/02/2014-FRA dated 07.03.2014 wherein MoTA issued instruction for obtaining consent of Grama Sabha in respect of linear projects. It is certified that, **1.8357 Ha** of forest land proposed to be diverted in favour of **Gail (India) Ltd.** for laying underground Srikakulam Angul Gas Pipeline project (under 03 Blocks falls within jurisdiction of 13 Village-list enclosed separately as Annexure – A in Buguda, Polasara & Jagannathprasad blocks under Ganjam district)

It is further certified that,


- a) The complete process of identification and settlement of rights under FRA has been carried out for the entire **1.8357 Ha.** of forest area proposed for diversion. A copy of records of all consultation and meetings of the Grama Sabha(s), & permission of DFO, Ghumusar(South), are enclosed as Annexures for the proposed project.
- b) The diversion of forest land for facilities managed by the Government as required under section 3(2) of the FRA have been completed and the Grama Sabha have given their consent to it.
- c) The proposal does not involve recognized rights of Primitive Tribal Groups and Pre-agricultural communities.

Enclosure: As above


Dist. Welfare Officer
Ganjam, Chatrapur


Collector & District Magistrate,
Ganjam, Chatrapur

Name of the Tahasil	Land detail for diversion					Approved date of Grama Sabha	
	Name of the village	Khata No	Plot No	Area	Kisam		
1	Buguda	Belaguma	36	1	0.247	Gramya Jungle	25/04/2024
2		Belaguma	36	1388	0.2774	Gramya Jungle	25/07/2024
3		Makarapalli	306	1967	0.0517	Gramya Jungle	25/07/2024
4		Makarapalli	306	1968	0.0138	Gramya Jungle	25/07/2024
5		Makarapalli	306	1978	0.068	Gramya Jungle	25/07/2024
6		Makarapalli	306	2831	0.0128	Gramya Jungle	25/07/2024
7		Golabandha	580	3486	0.0121	Gramya Jungle	5/8/2024
8		Golabandha	580	3485	0.0068	Gramya Jungle	5/8/2024
9		Golabandha	580	3403	0.0004	Gramya Jungle	5/8/2024
10		Golabandha	580	3404	0.0042	Gramya Jungle	5/8/2024
11		Golabandha	580	3405	0.0049	Gramya Jungle	5/8/2024
12		Betarsingi	845	3695	0.0003	Gramya Jungle	5/8/2024
13		Betarsingi	845	3696	0.0213	Gramya Jungle	5/8/2024
14		Betarsingi	845	3694	0.0001	Gramya Jungle	5/8/2024
15		Betarsingi	845	3697	0.0064	Gramya Jungle	5/8/2024
16		Betarsingi	845	3693	0.0006	Gramya Jungle	5/8/2024
17		Betarsingi	845	3697/555 1	0.0209	Gramya Jungle	5/8/2024
18		Betarsingi	845	3701	0.0089	Gramya Jungle	5/8/2024
19		Betarsingi	845	3663/532 9	0.0029	Gramya Jungle	5/8/2024
20		Kholakhali	1422	10652	0.001	Gramya Jungle	20/07/2024
21		Pangidi	544	2913	0.0676	Gochara	21/07/2024
22		Pangidi	544	3026	0.0785	Gochara	21/07/2024
23		Sankuru	774	2407	0.0122	Gramya Jungle	2/10/2024


 7/12

	Buguda	Sankuru	774	2411	0.0102	Gramya Jungle	2/10/2024
		Sankuru	774	571	0.0352	Gramya Jungle	2/10/2024
		Sankuru	774	568	0.0326	Gramya Jungle	2/10/2024
27		Sankuru	774	567	0.002	Gramya Jungle	2/10/2024
28	Polasara	Kendubadi	1052	783	0.009	Gramya Jungle	10/8/2024
29		Kendubadi	1052	784	0.0033	Gramya Jungle	10/8/2024
30	Jagannathprasad	Chadhiapalli	1011	9953	0.0239	Gramya Jungle	5/8/2024
31		Chadhiapalli	1011	9954	0.0052	Gramya Jungle	5/8/2024
32		Chadhiapalli	1011	9955	0.0144	Gramya Jungle	5/8/2024
33		Chadhiapalli	1011	9956	0.0033	Gramya Jungle	5/8/2024
34		Chadhiapalli	1011	10713/10 891	0.0116	Gramya Jungle	5/8/2024
35		Chadhiapalli	1011	9962	0.0329	Gramya Jungle	5/8/2024
36		Jatra	539	1961/507 7	0.0065	Gramya Jungle	5/8/2024
37		Jatra	539	1822/512 4	0.0007	Gramya Jungle	5/8/2024
38		Jatra	539	1825	0.0135	Gramya Jungle	5/8/2024
39		Jatra	539	2350	0.0354	Gramya Jungle	5/8/2024
40		Jatra	539	4659	0.063	Gramya Jungle	5/8/2024
41		Kumundi	391/99	3625	0.0231	Bila Ana Jalasechita	5/8/2024
42		Kumundi	391/99	1623	0.0109	Bila Ana Jalasechita	5/8/2024
43		Kumundi	574	3621	0.0865	Gochara	5/8/2024
44		Kumundi	574	3621	0.0053	Basti Jogya	5/8/2024
45		Kumundi	575	3689	0.0134	Basta	5/8/2024
46		Kumundi	574	3641	0.0809	Bastijogya	5/8/2024
47	Kumundi	574	3642	0.0232	Unnat Jojana Jogya	5/8/2024	


7/12



Jagannathprasad

9	Kumundi	574	3643	0.0651	Sarva Sadharana Jogya	5/8/2024
50	Kumundi	574	3401	0.07	Sarva Sadharana Jogya	5/8/2024
51	Chanchadapallii	49	128	0.0754	Gramya Jungle	5/8/2024
52	Chanchadapalli	47	128/763	0.1591	Patita	5/8/2024
	Nuapalli	160	726	0.8254	Gramya Jungle	5/8/2024

**Collector & District Magistrate,
Ganjam, Chatrapur**





गेल (इंडिया) लिमिटेड

(भारत सरकार का उपक्रम - महारत्न कंपनी)

GAIL (India) Limited

(A Government of India Undertaking - A Maharatna Company)

Jagdishpur-Haldia-Bokaro-Dham
Gas Pipeline Project office
612, Utkal Signature, Pahala
NH-5, Bhubaneswar-752101
Phone : 0674-2972116

GAIL/BBSR/SAPL/ML/FOREST/2025/01/03

Date: 13-01-2025

To,

Divisional Forest Officer,
Parlakhemundi Forest Division.
Gajapati, Odisha

Sub:- Diversion of 6.1487 ha of forest area coming with in jurisdiction of Angul, Dhenkanal, Athgarh, Khordha, Nayagarh, Ghumsur (South), Berhampur and Paralekhmundi forest Division For laying of underground natural gas pipeline along with optical fibre cable (OFC) of Srikakulam-Angul Natural gas pipeline (SAPL) Odisha (Section) Project by GAIL (India) Ltd.

Dear Sir,

Reference to letter No.5-ORC548/2023-BHU dated 28th Aug,2024 and PCCF (Nodal), Odisha's letter No. 14440/9F (Pipeline)-390/2022 dated 23.07.2024, it has been stated that FRA certificates in respect of forest land involved in Gajapati districts are yet to be furnished with the compliance report.

Hence we are submitting the FRA certificates in respect of **0.0021 Ha.** forest land involved in Gajapati districts for compliance to your good office.

This is for your kind information and needful action please.

Yours faithfully,

V Santa Kumar
DGM Const(Const.)

Enclosure: 1) Copy of Letter No.5-ORC548/2023-BHU dated 28th Aug,2024

2) FRA certificates w.r.t forest lands involved in Gajapati Districts of State
Odisha

पंजीकृत कार्यालय:
गेल भवन, 16 भीकाएजी कामा प्लेस
नई दिल्ली-110066 इंडिया

REGD. OFFICE:
GAIL BHAWAN, 16, BHIKAIJI CAMA PLACE
NEW DELHI 110066, INDIA

सीआईएन/CIN
L40200DL1984GOI018976
www.gailonline.com

FORM - I
(for linear projects)
Government of Odisha

Office of the District Collector, Gajapati

No. 2499

Date: - 4/10/2024


TO WHOM SOEVER IT MAY CONCERN

In compliance of the Ministry of Environment and Forest (MoEF) Government of India's letter No.11-9/98-FC (Pt.) dated - 3rd August 2009 wherein the MoEF issued guidelines on submission of evidences for having initiated and completed the process of settlement of rights under the Scheduled Tribes and Other Traditional Forest Dwellers (Recognition of Forest Rights) Act, 2006 (FRA for short) on the forest land proposed to be diverted for non-forest purposes read with MoEF letter dated 5th February 2013 wherein MoEF issued certain relaxation in respect of linear project, it is to certify that **0.0021 hectares** of forest land proposed to be diverted in favour of **GAIL (India) Limited** for development of **Srikakulam-Angul Natural Gas Pipeline (SAPL) Project** in **Gajapati district** falls within jurisdiction of Burujholi Village under **Paralakhemundi Tahasil**. The detail land schedule is enclosed.


It is further certified that:

- (a) the complete process of identification and settlement of rights under the FRA has been carried out for the entire **0.0021 hectares** of forest area proposed for diversion. A copy of records of all consultations and meetings of the Sub-Divisional Level Committee(s) and District Level Committee are enclosed as Annexure 1 and Annexure 2.
- (b) the diversion of forest land for facilities managed by the Government as required under section 3 (2) of the FRA have been completed and the Gram Sabhas have given their consent to it.
- (c) The proposal does not involve recognized rights of Primitive Tribal Groups (PTG) and Pre-agriculture communities (PAC).

Encl: As above.


Bijay Kumar Dash, IAS,
Collector-Cum-Chairman,
DLC, FRA, Gajapati

GAJAPATI DISTRICT														
STATEMENT SHOWING DETAILS OF FOREST AREA INVOLVED IN THE PROPOSAL														
S.No.	DISTRICT	DIVISION	TAHSIL	VILLAGE	KHATA NO.	PLOT NO.	FOREST AREA PROPOSED FOR				LEGAL STATUS OF FOREST AREA	REMARKS		
							HAL	ON DT. 25.10.1980 (SABIK)	DLC	TOTAL				
1	2	3	5	6	7	8	10	11	12	13	14	15		
					BURUJHOLI - 273									
1	GAJAPATI	PARLAKHEMUNDI FOREST DIVISION	PARLAKHEMUNDI	BURUJHOLI-273	120	115/374	0.0021	-	-	0.0021				
TOTAL										0.0021				
										0.0000	0.0000	0.0021		


 Bijay Kumar Dash, IAS.
 Collector Cum-Chairman
 DLC, FRA, Gajapati