

०/८

**कार्यालय महाप्रबंधक
मध्य प्रदेश जल निगम मर्यादित**

(म.प्र. शासन का उपक्रम)

परियोजना क्रियान्वयन इकाई, सिंगरौली

कार्यालय : कक्ष क्र. 44, प्रथम तल, कलेक्ट्रेट भवन, वैदहन

CIN-U41000MP2012SGC028798

(Website: www.mpjalnigam.mp.gov.in)

Email-gmsingrauli.mpjn@mp.gov.in

क्रमांक **42** /महा.प्रबं./म.प्र.ज.नि.मर्या./परि.क्रि.ई./2024
प्रति,

दिनांक **10/01/24**

वन मण्डल अधिकारी

वन मण्डल सिंगरौली

विषय:- सिंगरौली जिले में गोंड देवसर ग्रामीण समूह जल प्रदाय योजना के अंतर्गत भूमिगत पाइप लाइन बिछाने हेतु 4.9809 हे० वनभूमि म०प्र० जल निगम मर्यादित सिंगरौली को उपयोग पर देने बावत्। प्रकरण क्रमांक- FP/MP/WATER/151318/2022

संदर्भ:-
1. आपका का पत्र क्र. 5803 दिनांक 08.11.2023
2. तकनीकी अधिकारी (वानिकी) पर्यावरण, वन एवं जलवायु परिवर्तन मंत्रालय भोपाल का पत्र क्र० 6-एमपीबी/059/2023-बीएचओ/ दिनांक 22.10.2023
3. अपर प्रधान मुख्य वन संरक्षक (भू-प्रबंध) भोपाल का पत्र क्र./एफ-5/1308/2023/10-11/35 दिनांक 02.01.2024
4. इस कार्यालय का पत्र क्र. 2825 दिनांक 24.11.2023

--00--

विषयांतर्गत लेख है सैद्धांतिक स्वीकृति में अधिरोपित शर्तों के पालन प्रतिवेदन (Part A & B) एवं वचन पत्र चाहा गया है जो निम्नानुसार है:-

A: Conditions which need to be complied prior to handing over of forest land by the State Forest Department		
1	Cost of compensatory afforestation on the 4.9809 ha (out of 67.30ha) CA non-forest land at the prevailing wage rates as per compensatory afforestation scheme (including cost of survey, demarcation and erection of permanent pillars etc. as required for securing the land against encroachment) shall be deposited in advance with the State Forest Department by the project authority. The CA will be maintained for 10 years. The scheme may include appropriate provisions for anticipated cost increase for the works scheduled for subsequent years.	Cost of Compensatory Afforestation amounting Rs. 2,31,13,879/- pertains to following Proposals. 151345,151540,151715,151318,151861,151775,151867,151384,151412,418099,151344,151013,153484,154522 The above amount has been deposited through CAMPA fund through case no. (FP/MP/WATER/151345/2022) for total (67.3 ha.) and details have been uploaded on Parivesh portal. (Details enclosed)
2	Non-forest land shall be transferred and mutated in favour of State Forest department and documents shall be submitted.	Non Forest land transferred for CA to Forest Department in Village- Naugai-2 ,Tehsil- Chitrangi,Khasra- 64,67,68,69,70,71,72,73,76,77,79,80,84/1 Total Area Allotted - 67.3 ha., Area for Proposal - 4.9809 ha
3	The non-forest land which is transferred and mutated in favour of the State Forest Department for the purpose of compensatory afforestation shall be declared as Reserved Forest under Section-4 or Protected Forest under Section-29 of the Indian Forest Act, 1927 or under the relevant Section(s) of the State Forest Act. Copy of PF/RF notification may be submitted in Stage-I compliance report.	The Proposal for declaring total CA land (67.3 ha.) as PF/PF is to be sent by DFO in prescribed format to PCCF land Management. Conversion of CA land to PF/RF is under process.

4	The State Government shall charge Net Present Value (NPV) for the 4.9809 ha forest area to be diverted under this proposal from the User Agency as per orders of the Hon'ble Supreme Court of India dated 30/10/2002, 01/08/2003, 28/03/2008, 24/04/2008 and 09/05/2008 in IA No. 566 in WP (C) No. 202/1995 and as per the guidelines issued by the Ministry vide letters No. 5-1/1998-FC (Pt.II) dated 18/09/2003, as well as letter No. 5-2/2006-FC dated 03/10/2006, 5-3/2007-FC dated 05/02/2009 5-3/2011-FC(Vol-I) dated 06/01/2022 in this regard.	NPV value submitted and details filled in parivesh portal NPV-(Rs. 6119484/-) (Details Attached)
5	All the funds received from the user agency under the project shall be transferred / deposited in CAMPA fund only through e-portal (https://parivesh.nic.in).	NPV,CA submitted and details filled in parivesh portal NPV-(Rs. 6119484/-) CA-(Rs. 2,31,13,879/-) for (67.3 ha.land) (Details Attached)
6	Complete compliance of the FRA, 2006 shall be ensured by way of prescribed certificate from the concerned District Collector.	FRA Certificate Submitted to District Forest Office. (Copy Attached)
7	The User Agency shall submit administrative approval/sanction letter of the project before granting working permission.	Already submitted vide this office letter no.2825 dated 24.11.2023 (Copy Attached)
8	The User Agency shall submit/upload full kml file layout plan of forest area and Non forest area (full project kml file)before granting work permission.	Full kml file layout plan of forest area and Non forest area uploaded. https://drive.google.com/drive/folders/1eRh60OMSAiVnEPRyJwc7t20kcA-j19_3?usp=drive_link
9	The User Agency shall submit justification for location of the project in forest land (counter signed by DFO) before granting working permission.	Justification for location of the project in forest land (counter signed by DFO) Submitted. (Copy Attached)
10	The User Agency shall submit no objection certificates of concerned department (Railway, WRD, Road, TL etc) before granting working permission.	No objection certificates/Approval lettrs of concerned department (Railway, WRD, Road, TL etc) Submitted.(Copy Attached)
11	The User Agency shall submit detailed muck calculation and muck disposal scheme as approved by concerned DFO before granting working permission.	Detailed Muck calculation and Muck disposal scheme as approved by concerned DFO Submitted.(Copy Attached)
12	The User Agency shall submit component wise breakup of land required and component wise area calculation with the layout plan before granting working permission.	Component wise breakup of land required and Component Wise Area Calculation Submitted. (Copy Attached)
13	The proposed diversion area is part of Elephant corridor, accordingly the CWLW comments shall be submitted before granting working permission.	Comment to be given by DFO
14	As per DSS analysis, some part of the forest land is observed to be not included in the proposed diversion area. The DFO shall re-assess the proposed diversion area with actual field position and working plan boundary. If the proposed diversion area is not found as per the actual field position and working plan boundary, the approval shall be deemed to be revoked and the proposal shall be deemed to be rejected.	The Proposed Diversion Area is reassessed with Actual field position and found to be correct with KML proposed.

15	The User Agency shall submit an undertaking that no muck shall be disposed off in forest land.	Undertaking Attached
16	The KML files of diverted area and CA areas shall be uploaded on the e-Green watch portal with all requisite details prior to Stage-II approval.	KML files of diverted area and CA areas uploaded
17	Violation of any of these conditions will amount to violation of Forest (Conservation) Act, 1980 and action would be taken as prescribed in para 1.21 of Chapter 1 of the Handbook of Comprehensive Guidelines of Forest (Conservation) Act, 1980 as issued by this Ministry's letter No.5-2/2017-FC dated 28.03.2019.	Accepted
18	The compliance report shall be uploaded on e-portal (https://parivesh.nic.in/).	Compliance report uploaded

B: Conditions which need to be strictly complied on field after handing over of forest land to the user agency by the State Forest Department but the compliance in form of undertaking shall be submitted prior to stage-II approval

01	Legal status of the forest land shall remain unchanged	Accepted (U.A)
02	Compensatory afforestation shall be taken up by the Forest Department over 4.9809 ha (out of 67.30 ha) non-forest land at Khasra No. 64, 67, 68, 69, 70, 71, 72, 73, 76, 77, 79, 80 and 84/1, Village- Nougai-II, Tehsil- Chitrangi, District Singrauli at the cost of the user agency. As far as possible, a mixture of local native species shall be planted and monoculture of any species, especially non-native species shall be avoided.	Related to Forest Department
03	Additional amount of the NPV of the diverted forest land, if any, becoming due after finalization of the same by the Hon'ble Supreme Court of India on receipt if the report from the Expert Committee, shall be charged by the State Government from the User Agency. The User Agency shall furnish an undertaking to this effect.	Undertaking is enclosed
04	No tree felling shall be involved in implementation of this project.	Accepted (U.A)
05	The State Government and user agency shall comply with the provisions of all the acts, rules, regulation, guidelines, NGT order and hon'ble court order (s) pertaining to this project, if any for the time being in force, as applicable to the project.	Accepted (U.A)
06	The Pipeline shall be laid 1.5 meter below ground and after laying of pipe line the ground shall be properly levelled.	Pipeline will be laid 1.5m below ground level and GL will be properly levelled.
07	User Agency shall obtain Environmental Clearance as per the provisions of the Environmental (Protection) Act, 1986, if applicable.	Not Applicable
08	Boundary of the diverted forest land shall be suitably demarcated of ground at the project cost, as per directions of the concerned Divisional Forest Officer.	Accepted (U.A)
09	Layout plan of the proposal shall not be changed without prior approval of Central Government.	Accepted (U.A)
10	No labour camp shall be established on the forest land.	Accepted (U.A)
11	The user agency shall provide alternate fuels preferably LPG to the labours and staff working at site so as to prevent any damage and pressure on the near by forests.	Accepted (U.A)
12	The period of diversion under this approval shall be co-terminus with the project life.	Accepted (U.A)
13	The forest land shall not be used for any purpose other than that specified in the project proposal.	Accepted (U.A)

14	The forest land proposed to be diverted shall under no circumstances be transferred to any other agencies, department or person without prior approval of Govt. Of India.	Accepted (U.A)
15	Any other condition that the Ministry of Environment, Forests & Climate Change may stipulate from time to time in the interest of conservation, protection and development of forests & wildlife.	Accepted (U.A)

उपरोक्तानुसार एन.पी.व्ही. की राशि 61,19,484/- ई-पोर्टल के माध्यम से ऑनलाइन कैम्पा मद में जमा करा दी गई है जिसकी प्रति एवं एफआरए प्रमाण पत्र की मूलप्रति पूर्व में प्रेषित की जा चुकी है।

अतः अनुरोध है कि कृपया शीघ्र कार्य अनुमति प्रदान करने का कष्ट करें।

PANKAJ WADHWANI
Digitally signed by PANKAJ WADHWANI
Date: 2024.01.10 12:43:14 +05'30'

(पंकज वाधवानी)

महाप्रबंधक

म.प्र. जल निगम मर्यादित
परि.क्रिया.ई. सिंगरौली

क्रमांक 42 /महा.प्रबं/म.प्र.ज.नि.मर्या/परि.क्रि.ई / 2024
प्रतिलिपि:-

दिनांक 10/01/24

1. कलेक्टर एवं अध्यक्ष, जिला जल एवं स्वच्छता मिशन सिंगरौली की ओर सूचनार्थ।
2. अपर प्रधान मुख्य वन संरक्षक (भू-प्रबंध) एवं नोडल अधिकारी, वन विभाग, तुलसी नगर, भोपाल की ओर सूचनार्थ।
3. ओ.एस.डी. म.प्र. जल निगम मर्यादित, भोपाल की ओर सूचनार्थ।

PANKAJ WADHWANI
Digitally signed by PANKAJ WADHWANI
Date: 2024.01.10 12:43:32 +05'30'

महाप्रबंधक

म.प्र. जल निगम मर्यादित
परि.क्रिया.ई. सिंगरौली

**कार्यालय महाप्रबंधक
मध्य प्रदेश जल निगम मर्यादित**

(म.प्र. शासन का उपक्रम)

परियोजना क्रियान्वयन इकाई, सिंगरौली

कार्यालय : कक्ष क्र. 44, प्रथम तल, कलेक्ट्रेट भवन, वैदना

CIN-U41000MP2012SGC028798

(Website: www.mpjalnigam.mp.gov.in)

Email-gmsingrauli.mpjn@mp.gov.in

क्रमांक 2825/महा.प्रबं./म.प्र.ज.नि.मर्या./परि.क्रि.ई./2023

दिनांक 24/11/2023

प्रति,

वन मण्डल अधिकारी

वन मण्डल सिंगरौली

विषय:- सिंगरौली जिले में गोंड देवसर ग्रामीण समूह जल प्रदाय योजना के अंतर्गत भूमिगत पाइप लाइन बिछाने हेतु 4.9809 हे० वनभूमि म०प्र० जल निगम मर्यादित सिंगरौली को उपयोग पर देने बावत्। प्रकरण क्रमांक- FP/MP/WATER/151318/2021

संदर्भ:- 1. आपका का पत्र क्र. 5803 दिनांक 08.11.2023
2. तकनीकी अधिकारी (वानिकी) पर्यावरण, वन एवं जलवायु परिवर्तन मंत्रालय भोपाल का पत्र क्र० 6-एमपीबी/059/2023-बीएचओ/ दिनांक 22.10.2023

--00--

विषयांतर्गत लेख है सैद्धांतिक स्वीकृति में अधिरोपित शर्तों के पालन प्रतिवेदन (B) एवं वचन पत्र चाहा गया है जो निम्नानुसार है:-

क्र.	शर्तों के पालन का वचन	स्वीकृति
01	Legal status of the forest land shall remain unchanged	Accepted
02	Compensatory afforestation shall be taken up by the Forest Department over 4.9809 ha (out of 67.30 ha) non-forest land at Khasra No. 64, 67, 68, 69, 70, 71, 72, 73, 76, 77, 79, 80 and 84/1, Village- Nougai-II, Tehsil- Chitrangi, District Singrauli at the cost of the user agency. As far as possible, a mixture of local native species shall be planted and monoculture of any species, especially non-native species shall be avoided.	Accepted
03	Additional amount of the NPV of the diverted forest land, if any, becoming due after finalization of the same by the Hon'ble Supreme Court of India on receipt if the report from the Expert Committee, shall be charged by the State Government from the User Agency. The User Agency shall furnish an undertaking to this effect.	Accepted
04	No tree felling shall be involved in implementation of this project.	Accepted
05	The State Government and user agency shall comply with the provisions of all the acts, rules, regulation, guidelines, NGT order and hon'ble court order (s) pertaining to this project, if any for the time being in force, as applicable to the project.	Accepted
06	The Pipeline shall be laid 1.5 meter below ground and after lauing of pipe line the ground shall be properly levelled.	Accepted
07	User Agency shall obtain Environmental Clearance as per the provisions of the Environmental (Protection) Act, 1986, if applicable.	Accepted
08	Boundary of the diverted forest land shall be suitably demarcated of ground at the project cost, as per directions of the concerned Divisional Forest Officer.	Accepted
09	Layout plan of the proposal shall no be changed without prior approval of Central Government.	Accepted
10	No labour camp shall be established on the forest land.	Accepted
11	The user agency shall provide alternate fuels preferably LPG to the labours and staff working at site so as to prevent any damage and pressure on the near by forests.	Accepted
12	The period of diversion under this approval shall be co-terminus with the project life.	Accepted
13	The forest land shall not be used for any purpose other than that specified in the project proposal.	Accepted
14	The forest land proposed to be diverted shall under no circumstances be transferred to any other agencies, department or person without prior approval of Govt. Of India.	Accepted

15	Any other condition that the Ministry of Environment, Forests & Climate Change may stipulate from time to time in the interest of conservation, protection and development of forests & wildlife.	Accepted
----	---------------------------------------------------------------------------------------------------------------------------------------------------------------------------------------------------	----------

उपरोक्तानुसार एन.पी.व्ही. की राशि 61,19,484/- ई-पोर्टल के माध्यम से ऑनलाइन कैम्पा मद में जमा करा दी गई है चालान की प्रति अवलोकनार्थ संलग्न है एवं उस पर यूटीआर नं० दर्ज है साथ ही गैर वनभूमि की खसरा की प्रति एवं कलेक्टर सिंगरौली द्वारा जारी एफ.आर.ए. प्रमाण पत्र की प्रति संलग्न है।

अतः अनुरोध है कि कृपया शीघ्र कार्य अनुमति प्रदान करने का कष्ट करें।

- संलग्न:-
1. एन.पी.व्ही. राशि के चालान की प्रति।
 2. गैर वनभूमि की खसरा की प्रति।
 3. एफ.आर.ए. की प्रति।


(पंकज वाधवानी)

महाप्रबंधक

म.प्र. जल निगम मर्यादित
परि.क्रिया.ई. सिंगरौली
दिनांक

क्रमांक / महा.प्रबं./म.प्र.ज.नि.मर्या./परि.क्रि.ई./2023
प्रतिलिपि:-

1. कलेक्टर एवं अध्यक्ष, जिला जल एवं स्वच्छता मिशन सिंगरौली की ओर सूचनार्थ।
2. अपर प्रधान मुख्य वन संरक्षक (भू-प्रबंध) एवं नोडल अधिकारी, वन विभाग, तुलसी नगर, भोपाल की ओर सूचनार्थ।
3. ओ.एस.डी. म.प्र. जल निगम मर्यादित, भोपाल की ओर सूचनार्थ।



महाप्रबंधक

म.प्र. जल निगम मर्यादित
परि.क्रिया.ई. सिंगरौली

क्रं० / मा०चि० / 5803

सिंगरौली, दिनांक... 08-11-2023

महाप्रबंधक

स०प्र० जल निगम

क्र०	मद का नाम	रकबा (हे० में)	कैम्पा मद में जमा की जाने योग्य राशि	पर्यवेक्षण शुल्क की राशि	कुल योग
1	नेट प्रेजेन्ट वैल्यू	4.9809	61,19,484 /—	—	61,19,484 /—
			61,19,484 /—	—	61,19,484 /—

3. क्षतिपूर्ति वनीकरण रकवा 4.9809 हे० (out of 67.30 हे०) की राशि, प्रकरण क्रमांक FP/MP/WATER/151345/2022 से जमा करने हेतु लेख किया गया है। एवं एन.पी.व्ही. की राशि रु. 61,19,484/- (रु. इकसठ लाख उन्नीस हजार चार सौ चौरासी मात्र) जिसे कैम्पा मद में भारत सरकार की वेबसाईट के माध्यम से जमा कराकर चालान एवं यूटी.आर. की प्रति इस कार्यालय में प्रस्तुत करे।

I/56017/2023



भारत सरकार / GOVERNMENT OF INDIA
पर्यावरण, वन एवं जलवायु परिवर्तन मंत्रालय
MINISTRY OF ENVIRONMENT, FOREST & CLIMATE CHANGE
क्षेत्रीय कार्यालय, भोपाल / REGIONAL OFFICE, BHOPAL
Kendriya Paryavaran Bhavan, Link Road No.3, E-5, Ravi Shankar Nagar,
BHOPAL - 462016 (M.P.)



TEL: 0755-2466525 E-mail: rowz.bpl-mef@nic.in

क्रमांक 6-एमपीबी 059/2023-वीएचओ/

दिनांक : 22/10/2023.

प्रति,

प्रधान सचिव (वन)
मध्यप्रदेश शासन,
वल्लभ भवन, भोपाल ।

Sub: सिंगरौली जिले में गोण्ड देवसर ग्रामीण समूह जल प्रदाय योजना के अन्तर्गत भूमिगत पाईप लाईन बिछाने हेतु 4.9809 हेक्टेयर आरक्षित एवं संरक्षित वनभूमि महाप्रबंधक, मध्यप्रदेश जल निगम मर्यादित, परियोजना क्रियान्वयन इकाई, सिंगरौली को उपयोग पर देने बाबत (FP/MP/WATER/151318/2021).

Sir,

This refers to letter No. F-5/1308/2023/10-11/3398 dated 28/07/2023 of APCCF(LM), & Nodal Officer, Govt. of Madhya Pradesh on the above mentioned subject seeking prior approval of the Ministry of Environment, Forest and Climate Change under section 2 of Forest (Conservation) Act, 1980.

After due consideration of the proposal of the State Government, the "in-principle" approval of Central Government, is hereby conveyed for diversion of 4.089 ha (Online proposed 4.11 ha) Protected Forest land for laying of underground drinking water pipeline under Rajghat Multi Village Scheme in favour of General Manager, Madhya Pradesh Jal Nigam Maryadit in Guna District of Madhya Pradesh, subject to following conditions and stipulations:

A: Conditions which need to be complied prior to handing over of forest land by the State Forest Department

- (1) Cost of compensatory afforestation on the CA land 4.9809 ha (out of 67.30 ha) non-forest land at the prevailing wage rates as per compensatory afforestation scheme (including the cost of survey, demarcation and erection of permanent pillars etc. as required for securing the land against encroachment) shall be deposited in advance with the State Forest Department by the project authority. The CA will be maintained for 10 years. The scheme may include appropriate provisions for anticipated cost increase for the works scheduled for subsequent years.
- (2) Non-forest land shall be transferred and mutated in favour of State Forest department and documents shall be submitted.
- (3) The non-forest land which is transferred and mutated in favour of the State Forest Department for the purpose of compensatory afforestation shall be declared as Reserved Forest under Section-4 or Protected Forest under Section-29 of the Indian Forest Act, 1927 or under the relevant Section(s) of the State Forest Act. Copy of PF/RF notification may be sent in Stage-I compliance report.
- (4) The State Government shall charge the Net Present Value (NPV) for the 4.9809 ha forest area to be diverted under this proposal from the User Agency as per orders of the

I/56017/2023

Hon'ble Supreme Court of India dated 30/10/2002, 01/08/2003, 28/03/2008, 24/04/2008 and 09/05/2008 in IA No. 566 in WP (C) No. 202/1995 and as per the guidelines issued by the Ministry vide letters No. 5-1/1998-FC (Pt.II) dated 18/09/2003, as well as letter No. 5-2/2006-FC dated 03/10/2006, 5-3/2007-FC dated 05/02/2009 & 5-3/2011-FC(Vol-I) dated 06/01/2022 in this regard.

- (5) All the funds received from the user agency under the project shall be transferred / deposited in CAMPA fund only through e-portal (<https://parivesh.nic.in/>).
 - (6) Complete compliance of the FRA, 2006 shall be ensured by way of prescribed certificate from the concerned District Collector.
 - (7) The User Agency shall submit administrative approval/ sanction letter of the project before granting of working permission.
 - (8) The User Agency shall submit/ upload full KML file of layout plan of forest area and non forest area (full project KML file) before granting of working permission.
 - (9) The User Agency shall submit justification for location of the project in forest land (counter signed by DFO) before granting of working permission .
 - (10) The User Agency shall submit no objection certificates of concerned department (Railway, WRD, Road, TL etc) before granting of working permission.
 - (11) The User Agency shall submit detailed muck calculation and muck disposal scheme as approved by the concerned DFO before granting working permission.
 - (12) The User Agency shall submit component wise breakup of land required and component wise area calculation with the layout plan before granting working permission.
 - (13) The proposed diversion area is part of Elephant corridor, accordingly the CWLW comments shall be submitted before granting working permission.
 - (14) As per DSS analysis, some part of the forest land is observed to be not included in the proposed diversion area. The DFO shall re-assess the proposed diversion area with actual field position and working plan boundary. If the proposed diversion area is not found as per the actual field position and working plan boundary, the proposal shall be deemed to be rejected.
 - (15) The User Agency shall submit an undertaking that no muck shall be disposed off in forest land.
 - (16) The KML files of diverted area and CA areas shall be uploaded on the e-Green watch portal with all requisite details prior to Stage-II approval.
 - (17) Violation of any of these conditions will amount to violation of Forest (Conservation) Act, 1980 and action would be taken as prescribed in para 1.21 of Chapter 1 of the Handbook of Comprehensive Guidelines of Forest (Conservation) Act, 1980 as issued by this Ministry's letter No.5-2/2017-FC dated 28.03.2019.
 - (18) The compliance report shall be uploaded on e-portal (<https://parivesh.nic.in/>).
- B: Conditions which need to be strictly complied on field after handing over of forest land to the User Agency by the State Forest Department but the compliance in form of undertaking shall be submitted prior to Stage-II approval:**
- (1) Legal status of the forest land shall remain unchanged.
 - (2) Compensatory afforestation shall be taken up by the Forest Department over 4.9809 ha (out of 67.30 ha) non-forest land at Khasra No. 64, 67, 68, 69, 70, 71, 72, 73, 76, 77, 79, 80, & 84/1, Village-Nougai-II, Tehsil- Chitrangi, District-Singrouli at the cost of

I/56017/2023

the user agency. As far as possible, a mixture of local native species shall be planted and monoculture of any species, especially non-native species shall be avoided.

- (3) Additional amount of NPV of the diverted forest land, if any, becoming due after finalization of the same by the Hon'ble Supreme Court of India on receipt of the report from the Expert Committee, shall also be charged by the State Government from the User Agency. The User Agency shall furnish an undertaking to this effect.
- (4) *No tree felling shall be involved in implementation of this project.*
- (5) The State Government and user agency shall comply with the provisions of all the Acts, Rules, Regulation, guidelines, NGT order & Hon'ble Court Order (s) pertaining to this project, if any, for the time being in force, as applicable to the project.
- (6) The Pipeline shall be laid 1.5 meter below ground and after laying of pipe line the ground shall be properly leveled.
- (7) User Agency shall obtain Environmental Clearance as per provisions of the Environmental (Protection) Act, 1986, if applicable.
- (8) Boundary of the diverted forest land shall be suitably demarcated on ground at the project cost, as per directions of the concerned Divisional Forest Officer.
- (9) Layout plan of the proposal shall not be changed without prior approval of the Central Government.
- (10) No labour camp shall be established on the forest land.
- (11) The User Agency shall provide alternate fuels preferably LPG to the labourers and staff working at the site so as to prevent any damage and pressure on the nearby forests.
- (12) The period of diversion under this approval shall be co-terminus with the project life.
- (13) The forest land shall not be used for any purpose other than that specified in the project proposal.
- (14) The forest land proposed to be diverted shall under no circumstances be transferred to any other agencies, department or person without prior approval of the Central Government.
- (15) Any other condition that the Ministry of Environment, Forest & Climate Change may stipulate from time to time in the interest of conservation, protection and development of forest & wildlife.

After receipt of the compliance report regarding fulfillment of the conditions as stipulated above, from the State Government, formal approval will be issued in this regard under Section 2 of Forest (Conservation) Act, 1980.

This has been issued with the approval of competent authority.

भवदीय


(हरे राम कुमार)

तकनीकी अधिकारी(वानिकी)

I/56017/2023


प्रतिलिपि:

1. वन महानिरीक्षक(एफसी), पर्यावरण, वन एवं जलवायु परिवर्तन मंत्रालय, इंदिरा पर्यावरण भवन, नई दिल्ली ।
2. अपर प्रधान मुख्य वन संरक्षक(भू-प्रबंध) एवं नोडल अधिकारी, वन विभाग, तुलसी नगर, भोपाल ।
3. वनमण्डलाधिकारी, सामान्य वनमण्डल, सिंगरौली, मध्यप्रदेश ।
4. महाप्रबंधक, मध्यप्रदेश जल निगम मर्यादित, परियोजना क्रियान्वयन इकाई, सिंगरौली, मध्यप्रदेश ।
5. आदेश पत्रावली ।

Signed by Hare Ram Kumar

Date: 22-10-2023 19:06:37

Reason: Approved


(हरे राम कुमार)

तकनीकी अधिकारी(वानिकी)

मध्यप्रदेश शासन
लोक स्वास्थ्य यांत्रिकी विभाग
मंत्रालय, वल्लभ भवन भोपाल-462004

क्रमांक एफ 16-21/2020/2/34/(2951)

भोपाल, दिनांक 22 SEP 2020

प्रति,

प्रबंध संचालक
मध्यप्रदेश जल निगम मर्यादित
विन्ध्याचल भवन, भोपाल।

विषय - मध्यप्रदेश जल निगम मर्यादित द्वारा क्रियान्वित की जानेवाली समूह जलप्रदाय योजनाओं की प्रशासकीय स्वीकृति।

संदर्भ - प्रबंध संचालक, मध्यप्रदेश जल निगम मर्यादित, भोपाल का पत्र क्रमांक 6942 दिनांक 29.08.2020।

-0-

राज्य शासन एतद् द्वारा मध्यप्रदेश जल निगम मर्यादित द्वारा जल जीवन मिशन के अंतर्गत क्रियान्वित की जानेवाली निम्नानुसार 10 समूह जलप्रदाय योजनाओं की प्रशासकीय स्वीकृति प्रदान करता है :-

क्र.	समूह जलप्रदाय योजना का नाम	जिला	लागत (रु. करोड़ में)
1	राजौंद	धार	109.50
2	मडिया	सागर	336.02
3	आगर मालवा	आगर	557.35
4	मडीखेड़ा	शिवपुरी	1096.96
5	गोपीकृष्ण सागर	गुना	461.98
6	राजघाट	गुना एवं अशोकनगर	1942.90
7	नेमावर (हाटपिपलिया)	देवास	237.00
8	गोंड देवसर	सिंगरौली	470.49
9	वैढन-1	सिंगरौली	637.27
10	वैढन-2	सिंगरौली	261.53
योग			6111.00

- 2/ योजनाओं का क्रियान्वयन जल जीवन मिशन के मापदण्डों एवं दिशा निर्देशों के अनुसार किया जाये, विस्तृत सर्वेक्षण उपरांत डिजाईन/ड्राईंग तैयार कर करायी जाये तथा योजना पर होने वाले व्यय को स्वीकृत राशि तक सीमित रखा जाये।
- 3/ यह आदेश मंत्रि-परिषद निर्णय के आइटम क्रमांक-18 दिनांक 15, सितम्बर 2020 के संदर्भ में जारी किया गया है।
- 4/ दिनांक 03.09.2020 को संपन्न परियोजना परीक्षण समिति की बैठक, तथा दिनांक 18.09.2020 को संपन्न राज्य स्तरीय योजना स्वीकृति समिति की बैठक, में उपरोक्त योजनाओं का अनुमोदन किया गया है। बैठकों के कार्यवाही विवरण (प्रति संलग्न) में दिये गये निर्देशों का पालन सुनिश्चित किया जाये।

संलग्न - उपरोक्तानुसार।

मध्यप्रदेश के राज्यपाल के नाम से
तथा आदेशानुसार

(राजेश शाक्यवार)
22/09/2020

उप सचिव
मध्य प्रदेश शासन
लोक स्वास्थ्य यांत्रिकी विभाग

CGM-222/GMLTech
TR


CGM(r)
1000000.2 do needful
G/L 4-2020
DM(T)

भोपाल, दिनांक 22 SEP 2020

पृ. क्रमांक एफ 16-21/2020/2/34/(2952)

प्रतिलिपि:-

1. निज सचिव, माननीय मंत्रीजी, लोक स्वास्थ्य यांत्रिकी विभाग।
2. सचिव, मध्यप्रदेश शासन, वित्त विभाग।
3. महालेखाकार, मध्यप्रदेश, ग्वालियर।
4. प्रमुख अभियंता, लोक स्वास्थ्य यांत्रिकी विभाग, म.प्र.भोपाल।
5. सलाहकार, राज्य योजना आयोग, भोपाल।
6. मुख्य अभियंता, लोक स्वास्थ्य यांत्रिकी विभाग, परिक्षेत्र.....।
7. आयुक्त, कोष एवं लेखा भोपाल।
8. संभाग आयुक्त, संभाग।
9. अधीक्षण यंत्री, लोक स्वास्थ्य यांत्रिकी विभागमण्डल.....।
10. कलेक्टर, जिला।
11. परियोजना निदेशक, मध्यप्रदेश जल निगम मर्यादित, विन्ध्याचल भवन, भोपाल।
12. कार्यपालन यंत्री, लोक स्वास्थ्य यांत्रिकी खंड,।
13. कोषालय अधिकारी, जिला।


सचिव
मध्यप्रदेश शासन
लोक स्वास्थ्य यांत्रिकी विभाग

Office of the General Manager
Madhya Pradesh Jal Nigam Maryadit
Project Implementation Unit, Jabalpur


Regd. & Corp. Office: "D" Wing 2nd Floor, Vindhyachal Bhawan, Bhopal-462004
(Website: www.mpjalnigam.co.in)

CIN-U41000MP2012SGC028798
E-Mail-gmmpjnmsingrauli@gmail.com)

Justification for locating the project component in forest land

The project namely "Gond Deosar Multi Village Scheme" is proposed to provide drinking water to 206 villages of Singrauli district taking Gond dam on river Gopad as source. To convey water to the villages, pipelines are required to be laid which passes through forest area at some places.


Counter signed
वन मण्डल अधिकारी
वन मण्डल सिंगरौली


General Manager
M.P. Jal Nigam Maryadit
P.I.U., Singrauli

Office of the General Manager
Madhya Pradesh Jal Nigam Maryadit
Project Implementation Unit, Singrauli

Office: Room No.44 1st floor collectorate office, Waidhan
(Website: www.mpjalnigam.mp.gov.in)

CIN-U41000MP2012SGC028798
E-mail-gmmpjnmsingrauli@gmail.com)

Annexure-1

CERTIFICATE OF UNDERTAKING

Pankaj Wadhwani, In capacity of General Manager M.P. Jal Nigam Maryadit, Project Implementation Unit, Singrauli on behalf of M.P. Jal Nigam Maryadit do hereby undertake that M.P. Jal Nigam Maryadit will pay “Additional amount of the NPV of the diverted forest land, if any, becoming due after finalization of the same by the Hon’ble Supreme Court of India on receipt of the report from the Expert Committee, shall be charged by the State government from the user agency”.

Office of the General Manager
Madhya Pradesh Jal Nigam Maryadit
Project Implementation Unit, Singrauli

Office: Room No.44 1st floor collectorate office, Waidhan
(Website: www.mpjalnigam.mp.gov.in)

CIN-U41000MP2012SGC028798
E-mail-gmmpjnmsingrauli@gmail.com)

Annexure-1

CERTIFICATE OF UNDERTAKING

Muck Disposal will be done on the revenue land provided by the District Collector Singrauli vide “Order no. 56/ 31-20(3)/2022-23 dated 18 Jan ,2023” Total 17 ha. Land has been transferred to forest department for CA land and rest will be used for muck disposal. &Kml file of rest of land is enclosed”.

Application for RTGS/NEFT Remittance



SBI State Bank of India

Date 23-11-2023

Branch Code 3848



NEFT



RTGS

Branch Waidhan

Please remit the sum of

By debiting my/our account No. 40569700767 be way of (i) Transfer

(Only NEFT). (ii) Cash (Only NEFT) (iii) Cheque (NEFT/RTGS) using Cheque No. 743956 Dated 23/11/2023

for the total amount including your charges as per details given below.

Name of the beneficiary madhya pradesh CAMPA

Beneficiary Bank & Branch Union Bank of India

IFSC Code

U	B	I	N	0	9	9	6	3	3	5
---	---	---	---	---	---	---	---	---	---	---

Beneficiary Account No.

1	5	0	7	6	5	3	1	5	1	3	1	8	7	3	8
---	---	---	---	---	---	---	---	---	---	---	---	---	---	---	---

Amount (In Words) Sixty one lakh nineteen thousand four hundred and eighty four rupees only

Amount (In Figures) 61194841/- Charges 00/- Total 61194841/-

Name of Applicant General Manager M.P. Tal Nigam Maryadit P. Singrauli

Address Office of the GM, M.P. Tal Nigam P. Singrauli, Collectat Waidhan

Mobile No. 9826011111 Tel. No. 031-2385689

UTR No. & Date SBIINRS2023112385689686

(Please see conditions on the reverse)

Signature of Applicant

Pooja
General Manager
M.P. Tal Nigam Maryadit
Project Implementation Unit
Singrauli (M.P.)



151318

AGENCY COPY



NEFT / RTGS CHALLAN for CAMPA Funds

Date : 23-11-2023

Agency Name.	MADHYA PRADESH JAL NIGAM MARYADIT
Application No.	53151318738
MoEF/SG File No.	6-MPB059/2023-BHO
Location.	MADHYA PRADESH
Address.	D- Wing, IInd floor, Vindhyachal Bhawan, Bhopal Bhopal
Amount(in Rs)	6119484/-

Amount in Words : Sixty-One Lakh Nineteen Thousand Four Hundred and Eighty-Four Rupees Only

NEFT/RTGS to be made as per following details;

Beneficiary Name:	MADHYA PRADESH CAMPA
IFSC Code:	UBIN0996335
Pay to Account No.	1507653151318738 Valid only for this challan amount.
Bank Name & Address:	Union Bank Of India FCS Centre, 21/1, III Floor, Jelitta Towers, Mission Road, Bengaluru-560027

- This Challan is strictly to be used for making payment to CAMPA by NEFT/RTGS only

BANK COPY



NEFT / RTGS CHALLAN for CAMPA Funds

Date : 23-11-2023

Agency Name.	MADHYA PRADESH JAL NIGAM MARYADIT
Application No.	53151318738
MoEF/SG File No.	6-MPB059/2023-BHO
Location.	MADHYA PRADESH
Address:	D- Wing, IInd floor, Vindhyachal Bhawan, Bhopal Bhopal
Amount(in Rs)	6119484/-

Amount in Words : Sixty-One Lakh Nineteen Thousand Four Hundred and Eighty-Four Rupees Only

NEFT/RTGS to be made as per following details;

Beneficiary Name:	MADHYA PRADESH CAMPA
IFSC Code:	UBIN0996335
Pay to Account No.	1507653151318738 Valid only for this challan amount.
Bank Name & Address:	Union Bank Of India FCS Centre, 21/1, III Floor, Jelitta Towers, Mission Road, Bengaluru-560027

- This Challan is strictly to be used for making payment to CAMPA by NEFT/RTGS only

Note: After making the required payment through challan, if the payment status has not been updated even after 7 working days, then kindly mail a copy of your challan with transaction date and reference id to Email: fcsblr@unionbankofindia.bank, epurse@unionbankofindia.bank, ubin0903710@unionbankofindia.bank

Parth
General Manager
M.P. Jal Nigam Maryadit
Project Implementation Unit
Singrauli (M.P.)

SBINRS2023112385689686



भारतीय स्टेट बैंक
State Bank Of India

(03848)-WAIDHAN
NEAR POLICE STATION
WAIDHAN, DIST. SINGRAULI M.P. 486886
Tel : 7805 279202 Fax : IFS Code : SBIN0003848 SWIFT :

चेक 3 महीने के लिए वैध / VALID FOR 3 MONTHS ONLY

23112023
D D M M Y Y Y Y

AFPKYO

PAY Your Self / या धारक को OR BEARER

रुपये RUPEES Sixty one lakh nineteen thousand four hundred and eighty-four rupees only / अदा करें ₹ 6119484/-

खा. सं.
A/c No. 40569700767

VALID UPTO ₹ 10 LACS AT NON-HOME BRANCH FOR NON-CASH TRANSACTION ONLY

SB ACCOUNT

PREFIX
1515600013

6700796504

Sakshi
Manager
MPJNM PIU, SATNA

Pantay
General Manager

MADHYA PRADESH JAL NIGAM M.Y.D. PIU
Project Implementation Unit
Singrauli (M.P.)

MULTI-CITY CHEQUE Payable at Par at All Branches of SBI

⑈743956⑈ 486002101⑈ 009715⑈ 31

Sakshi
Manager
MPJNM PIU, SATNA

Pantay
General Manager
M.P. Jal Nigam Meryadit
Project Implementation Unit
Singrauli (M.P.)

FORM-I

(for linear projects)

Government of Madhya Pradesh

Office of the District Collector Singrauli

Ref. No. /7984 /TRIBAL/FRA/2023

Date: 21-11-2023


TO WHOMSOEVER IT MAY CONCERN

In compliance of the Ministry of Environment and Forests (MoEF), Government of India's letter No. 11-9/ 98-FC (pt.) dated 3rd August 2009 wherein the MoEF issued guidelines on submission of evidences for having initiated and completed the process of settlement of rights under the Scheduled Tribes and Other Traditional Forest Dwellers (Recognition of Forest Rights) ACT, 2006 ('FRA', For short) on the forest land proposed to be diverted for non-forest purposes read with MoEF's letter dated 5th February 2013 wherein MoEF issued certain relaxation in respect of linear projects, it is certified that in Compartment No PF 111, PF 119, PF 121, PF 128, PF 129, PF 202, PF 207, PF 208, PF 209, PF 211, PF 213, PF 664, PF 665, PF 681, RF 227, RF 229, RF 232, RF 233, RF 236, RF 237, RF 239, RF 244, RF 245, RF 247, RF 252, RF 253, RF 578, RF 230, Total 4.9809 ha. of Area in **General Manager M.P. Jal Nigam Limited P.I.U. Singrauli** for the **Gound Devsar, Rural Water Supply Scheme** in **Singrauli** district falls within jurisdiction of **Deosar, Sub-Divison. Village** Baghadih, Boodhadand, Chatniha, Ghinhagaaw, Gidher, Khaditola, Kolhuua, Kukraon, Makri, Manihari, Pachaur, Sajhar, Tingudi.

It is further certified that:

- (a) The complete process for identification and settlement of rights under the FRA has been carried out for the entire 4.9809 hectares of forest area proposed for diversion. A copy of records of all consultations and meetings of the Forest Rights Committee(s), Gram Sabha(s), Sub-Division Level Committee(s) Deosar and the District Level Committee Singrauli are enclosed as annexure 1(1-8) to annexure 2(1-4).
- (b) The diversion of forest land for facilities managed by the Government as required under section 3 (2) of the FRA have been completed and the Gram Sabhas have given their consent to it;
- (c) The proposal does not involve recognised rights of Primitive Tribal Groups and Pre-agricultural communities.

Encl.: As Above


Collector **21/11/2023**
Distt-Singrauli



मध्य प्रदेश कम्प्यूटरीकृत भू-अभिलेख
खसरा
प्रारूप एक (नियम 6 देखिए)
मध्य प्रदेश भू-राजस्व संहिता (भू-सर्वेक्षण तथा भू-अभिलेख) नियम, 2020

CLR No. : 11087952664

ग्राम: नौगई			पटवारी हत्का: नौगई			तहसील: चितरंगी			जिला: सिंगरीली		वर्ष: 2023-2024
भूमि के भाग की युनिक आईडी	भूमि के भाग का प्रकार (सर्वेक्षण संख्यांक / ब्लॉक संख्यांक)	भू-खण्ड संख्यांक (ब्लॉक की दशा में)	1. क्षेत्रफल (हेक्टेयर/वर्ग मीटर में) 2. भूमि उपयोग जिसके लिए निर्धारण किया गया है 3. भू-राजस्व/भू-भाटक (रु. में)	1. भूमिस्वामी का नाम, उसकी माता/पिता / पति का नाम तथा निवास का पता 2. शासकीय भूमि	प्रत्येक भूमि स्वामी का अंश	1. सरकारी पट्टेदार का नाम, उसकी माता/पिता/पति का नाम तथा निवास का पता 2. पट्टे की अवधि 3. पट्टे के अधीन क्षेत्र	मौलवी कृषक (यदि कोई हो) का नाम, उसकी माता/पिता/पति का नाम तथा निवास का पता	भूमि पर विलुंगम तथा प्रभार 1. बंधक 2. दृष्टिबंधक 3. भू-अर्जन प्रक्रियाधीन	फसल के ब्यौरे		1. भूमि के सिंचाई संबंधी प्रास्थिति 2. भूमि पर संरचना / वृक्ष 3. अन्य अभियुक्तियाँ 4. वर्ष के दौरान कॉलम संख्या (1) से (9) तक में प्रविष्टियों में सुधार के आदेश
1	2	3	4	5	6	7	8	9	10	11	12
108603 7165	72 (S)		8.6300 हेक्टेयर	(शासकीय) वन विभाग मध्य प्रदेश शासन शासकीय संस्था	1						न्यायालय कलेक्टर के प्रकरण क्र. 0012/अ-59/2022-23, आदेश दि. 30/12/2022 के अनुसार भू-अभिलेख अद्यतित
82F7QZ DF92LF H0			रु.0.00								न्यायालय कलेक्टर के प्रकरण क्र. 0056/अ-20(3)/2022-23, आदेश दि. 18/01/2023 के अनुसार भू-अभिलेख अद्यतित
											म.प्र. शासन



मध्य प्रदेश कम्प्यूटरीकृत भू-अभिलेख
खसरा
प्रारूप एक (नियम 6 देखिए)
मध्य प्रदेश भू-राजस्व संहिता (भू-सर्वेक्षण तथा भू-अभिलेख) नियम, 2020

CLR No. : 11087997994

ग्राम: नौगई			पटवारी हत्का: नौगई			तहसील: चितरंगी			जिला: सिंगरीली		वर्ष: 2023-2024
भूमि के भाग की युनिक आईडी	भूमि के भाग का प्रकार (सर्वेक्षण संख्यांक / ब्लॉक संख्यांक)	भू-खण्ड संख्यांक (ब्लॉक की दशा में)	1. क्षेत्रफल (हेक्टेयर/वर्ग मीटर में) 2. भूमि उपयोग जिसके लिए निर्धारण किया गया है 3. भू-राजस्व/भू-भाटक (रु. में)	1. भूमिस्वामी का नाम, उसकी माता/पिता / पति का नाम तथा निवास का पता 2. शासकीय भूमि	प्रत्येक भूमि स्वामी का अंश	1. सरकारी पट्टेदार का नाम, उसकी माता/पिता/पति का नाम तथा निवास का पता 2. पट्टे की अवधि 3. पट्टे के अधीन क्षेत्र	मौलवी कृषक (यदि कोई हो) का नाम, उसकी माता/पिता/पति का नाम तथा निवास का पता	भूमि पर विच्छेद तथा प्रभार 1. बंधक 2. दृष्टिबंधक 3. भू-अर्जन प्रक्रियाधीन	फसल के ब्यौरे		1. भूमि के सिंचाई संबंधी प्राप्ति 2. भूमि पर संरचना / वृक्ष 3. अन्य अभियुक्तियाँ 4. वर्ष के दौरान कॉलम संख्या (1) से (9) तक में प्रविष्टियों में सुधार के आदेश
1	2	3	4	5	6	7	8	9	10	11	12
155754 4173	70/2 (S)		3.3900 हेक्टेयर	(शासकीय) वन विभाग मध्य प्रदेश शासन शासकीय संस्था	1						न्यायालय कलेक्टर के प्रकरण क्र. 0056/अ-20(3)/2022-23, आदेश दि. 18/01/2023 के अनुसार भू-अभिलेख अद्यतित
82FAS MDF8T RJH0			रु.0.00								म.प्र. शासन



CLR No. : 11087998018

मध्य प्रदेश कम्प्यूटरीकृत भू-अभिलेख
खसरा
प्रारूप एक (नियम 6 देखिए)
मध्य प्रदेश भू-राजस्व संहिता (भू-सर्वेक्षण तथा भू-अभिलेख) नियम, 2020

ग्राम: नौगई			पटवारी हत्का: नौगई			तहसील: चितरंगी			जिला: सिंगरीली		वर्ष: 2023-2024
भूमि के भाग की युनिक आईडी	भूमि के भाग का प्रकार (सर्वेक्षण संख्यांक / ब्लॉक संख्यांक)	भू-खण्ड संख्यांक (ब्लॉक की दशा में)	1. क्षेत्रफल (हेक्टेयर/वर्ग मीटर में) 2. भूमि उपयोग जिसके लिए निर्धारण किया गया है 3. भू-राजस्व/भू-भाटक (रु. में)	1. भूमिस्वामी का नाम, उसकी माता/पिता / पति का नाम तथा निवास का पता 2. शासकीय भूमि	प्रत्येक भूमि स्वामी का अंश	1. सरकारी पट्टेदार का नाम, उसकी माता/पिता/पति का नाम तथा निवास का पता 2. पट्टे की अवधि 3. पट्टे के अधीन क्षेत्र	मौखी कृषक (यदि कोई हो) का नाम, उसकी माता/पिता/पति का नाम तथा निवास का पता	भूमि पर विच्छेद तथा प्रभार 1. बंधक 2. दृष्टिबंधक 3. भू-अर्जन प्रक्रियाधीन	फसल के ब्यौरे		1. भूमि के सिंचाई संबंधी प्राप्ति 2. भूमि पर संरचना / वृक्ष 3. अन्य अभियुक्तियाँ 4. वर्ष के दौरान कॉलम संख्या (1) से (9) तक में प्रविष्टियों में सुधार के आदेश
1	2	3	4	5	6	7	8	9	10	11	12
154937 2959 82F96U DF8VM HH0	71/1 (S)		11.8700 हेक्टेयर रु.0.00	(शासकीय) वन विभाग मध्य प्रदेश शासन शासकीय संस्था	1						न्यायालय कलेक्टर के प्रकरण क्र. 0012/अ-59/2022-23, आदेश दि. 30/12/2022 के अनुसार भू-अभिलेख अद्यतित न्यायालय कलेक्टर के प्रकरण क्र. 0056/अ-20(3)/2022-23, आदेश दि. 18/01/2023 के अनुसार भू-अभिलेख अद्यतित म.प्र. शासन



मध्य प्रदेश कम्प्यूटरीकृत भू-अभिलेख
खसरा
प्रारूप एक (नियम 6 देखिए)
मध्य प्रदेश भू-राजस्व संहिता (भू-सर्वेक्षण तथा भू-अभिलेख) नियम, 2020

CLR No. : 11087998254

ग्राम: नौगई			पटवारी हत्का: नौगई			तहसील: चितरंगी			जिला: सिंगरीली		वर्ष: 2023-2024
भूमि के भाग की युनिक आईडी	भूमि के भाग का प्रकार (सर्वेक्षण संख्यांक / ब्लॉक संख्यांक)	भू-खण्ड संख्यांक (ब्लॉक की दशा में)	1. क्षेत्रफल (हेक्टेयर/वर्ग मीटर में) 2. भूमि उपयोग जिसके लिए निर्धारण किया गया है 3. भू-राजस्व/भू-भाटक (रु. में)	1. भूमिस्वामी का नाम, उसकी माता/पिता / पति का नाम तथा निवास का पता 2. शासकीय भूमि	प्रत्येक भूमि स्वामी का अंश	1. सरकारी पट्टेदार का नाम, उसकी माता/पिता/पति का नाम तथा निवास का पता 2. पट्टे की अवधि 3. पट्टे के अधीन क्षेत्र	मौलवी कृषक (यदि कोई हो) का नाम, उसकी माता/पिता/पति का नाम तथा निवास का पता	भूमि पर विच्छेद तथा प्रभार 1. बंधक 2. दृष्टिबंधक 3. भू-अर्जन प्रक्रियाधीन	फसल के ब्यौरे		1. भूमि के सिंचाई संबंधी प्रास्थिति 2. भूमि पर संरचना / वृक्ष 3. अन्य अभियुक्तियाँ 4. वर्ष के दौरान कॉलम संख्या (1) से (9) तक में प्रविष्टियों में सुधार के आदेश
1	2	3	4	5	6	7	8	9	10	11	12
155754 4116	64/2 (S)		0.2400 हेक्टेयर	(शासकीय) वन विभाग मध्य प्रदेश शासन शासकीय संस्था	1						न्यायालय कलेक्टर के प्रकरण क्र. 0056/अ-20(3)/2022-23, आदेश दि. 18/01/2023 के अनुसार भू-अभिलेख अद्यतित
82FC0Z DF959E H0			रु.0.00								म.प्र. शासन



मध्य प्रदेश कम्प्यूटरीकृत भू-अभिलेख
खसरा
प्रारूप एक (नियम 6 देखिए)
मध्य प्रदेश भू-राजस्व संहिता (भू-सर्वेक्षण तथा भू-अभिलेख) नियम, 2020

CLR No. : 11087998276

ग्राम: नौगई			पटवारी हत्का: नौगई			तहसील: चितरंगी			जिला: सिंगरीली		वर्ष: 2023-2024
भूमि के भाग की युनिक आईडी	भूमि के भाग का प्रकार (सर्वेक्षण संख्यांक / ब्लॉक संख्यांक)	भू-खण्ड संख्यांक (ब्लॉक की दशा में)	1. क्षेत्रफल (हेक्टेयर/वर्ग मीटर में) 2. भूमि उपयोग जिसके लिए निर्धारण किया गया है 3. भू-राजस्व/भू-भाटक (रु. में)	1. भूमिस्वामी का नाम, उसकी माता/पिता / पति का नाम तथा निवास का पता 2. शासकीय भूमि	प्रत्येक भूमि स्वामी का अंश	1. सरकारी पट्टेदार का नाम, उसकी माता/पिता/पति का नाम तथा निवास का पता 2. पट्टे की अवधि 3. पट्टे के अधीन क्षेत्र	मौलवी कृषक (यदि कोई हो) का नाम, उसकी माता/पिता/पति का नाम तथा निवास का पता	भूमि पर विच्छेद तथा प्रभार 1. बंधक 2. दृष्टिबंधक 3. भू-अर्जन प्रक्रियाधीन	फसल के ब्यौरे		1. भूमि के सिंचाई संबंधी प्राप्ति 2. भूमि पर संरचना / वृक्ष 3. अन्य अभियुक्तियाँ 4. वर्ष के दौरान कॉलम संख्या (1) से (9) तक में प्रविष्टियों में सुधार के आदेश
1	2	3	4	5	6	7	8	9	10	11	12
108065 2983	67 (S)		0.6200 हेक्टेयर	(शासकीय) वन विभाग मध्य प्रदेश शासन शासकीय संस्था	1						न्यायालय कलेक्टर के प्रकरण क्र. 0056/अ-20(3)/2022-23, आदेश दि. 18/01/2023 के अनुसार भू-अभिलेख अद्यतित म.प्र. शासन
82FC8C DF942H H0			का.का. 0.6200								
			रु.0.00								



मध्य प्रदेश कम्प्यूटरीकृत भू-अभिलेख

खसरा

प्रारूप एक (नियम 6 देखिए)

मध्य प्रदेश भू-राजस्व संहिता (भू-सर्वेक्षण तथा भू-अभिलेख) नियम, 2020

CLR No. : 11087998305

ग्राम: नौगई			पटवारी हत्का: नौगई			तहसील: चितरंगी			जिला: सिंगरीली		वर्ष: 2023-2024
भूमि के भाग की युनिक आईडी	भूमि के भाग का प्रकार (सर्वेक्षण संख्यांक / ब्लॉक संख्यांक)	भू-खण्ड संख्यांक (ब्लॉक की दशा में)	1. क्षेत्रफल (हेक्टेयर/वर्ग मीटर में) 2. भूमि उपयोग जिसके लिए निर्धारण किया गया है 3. भू-राजस्व/भू-भाटक (रु. में)	1. भूमिस्वामी का नाम, उसकी माता/पिता / पति का नाम तथा निवास का पता 2. शासकीय भूमि	प्रत्येक भूमि स्वामी का अंश	1. सरकारी पट्टेदार का नाम, उसकी माता/पिता/पति का नाम तथा निवास का पता 2. पट्टे की अवधि 3. पट्टे के अधीन क्षेत्र	मौलवी कृषक (यदि कोई हो) का नाम, उसकी माता/पिता/पति का नाम तथा निवास का पता	भूमि पर विच्छेद तथा प्रभार 1. बंधक 2. दृष्टिबंधक 3. भू-अर्जन प्रक्रियाधीन	फसल के ब्यौरे		1. भूमि के सिंचाई संबंधी प्रास्थिति 2. भूमि पर संरचना / वृक्ष 3. अन्य अभियुक्तियाँ 4. वर्ष के दौरान कॉलम संख्या (1) से (9) तक में प्रविष्टियों में सुधार के आदेश
1	2	3	4	5	6	7	8	9	10	11	12
155754 4105	68/2 (S)		8.4400 हेक्टेयर	(शासकीय) वन विभाग मध्य प्रदेश शासन शासकीय संस्था	1						न्यायालय कलेक्टर के प्रकरण क्र. 0056/अ-20(3)/2022-23, आदेश दि. 18/01/2023 के अनुसार भू-अभिलेख अद्यतित
82FB6A DF93F HH0			रु.0.00								म.प्र. शासन



मध्य प्रदेश कम्प्यूटरीकृत भू-अभिलेख
खसरा
प्रारूप एक (नियम 6 देखिए)
मध्य प्रदेश भू-राजस्व संहिता (भू-सर्वेक्षण तथा भू-अभिलेख) नियम, 2020

CLR No. : 11087998314

ग्राम: नौगई			पटवारी हत्का: नौगई			तहसील: चितरंगी			जिला: सिंगरीली		वर्ष: 2023-2024
भूमि के भाग की युनिक आईडी	भूमि के भाग का प्रकार (सर्वेक्षण संख्यांक / ब्लॉक संख्यांक)	भू-खण्ड संख्यांक (ब्लॉक की दशा में)	1. क्षेत्रफल (हेक्टेयर/वर्ग मीटर में) 2. भूमि उपयोग जिसके लिए निर्धारण किया गया है 3. भू-राजस्व/भू-भाटक (रु. में)	1. भूमिस्वामी का नाम, उसकी माता/पिता / पति का नाम तथा निवास का पता 2. शासकीय भूमि	प्रत्येक भूमि स्वामी का अंश	1. सरकारी पट्टेदार का नाम, उसकी माता/पिता/पति का नाम तथा निवास का पता 2. पट्टे की अवधि 3. पट्टे के अधीन क्षेत्र	मौलवी कृषक (यदि कोई हो) का नाम, उसकी माता/पिता/पति का नाम तथा निवास का पता	भूमि पर विच्छेद तथा प्रभार 1. बंधक 2. दृष्टिबंधक 3. भू-अर्जन प्रक्रियाधीन	फसल के ब्यौरे		1. भूमि के सिंचाई संबंधी प्रास्थिति 2. भूमि पर संरचना / वृक्ष 3. अन्य अभियुक्तियाँ 4. वर्ष के दौरान कॉलम संख्या (1) से (9) तक में प्रविष्टियों में सुधार के आदेश
1	2	3	4	5	6	7	8	9	10	11	12
155754 4127	69/2 (S)		7.9200 हेक्टेयर रु.0.00	(शासकीय) वन विभाग मध्य प्रदेश शासन शासकीय संस्था	1						न्यायालय कलेक्टर के प्रकरण क्र. 0056/अ-20(3)/2022-23, आदेश दि. 18/01/2023 के अनुसार भू-अभिलेख अद्यतित म.प्र. शासन
82FBYT DF902A H0											



मध्य प्रदेश कम्प्यूटरीकृत भू-अभिलेख
खसरा
प्रारूप एक (नियम 6 देखिए)
मध्य प्रदेश भू-राजस्व संहिता (भू-सर्वेक्षण तथा भू-अभिलेख) नियम, 2020

CLR No. : 11087998357

ग्राम: नौगई			पटवारी हत्का: नौगई			तहसील: चितरंगी			जिला: सिंगरीली		वर्ष: 2023-2024
भूमि के भाग की युनिक आईडी	भूमि के भाग का प्रकार (सर्वेक्षण संख्यांक / ब्लॉक संख्यांक)	भू-खण्ड संख्यांक (ब्लॉक की दशा में)	1. क्षेत्रफल (हेक्टेयर/वर्ग मीटर में) 2. भूमि उपयोग जिसके लिए निर्धारण किया गया है 3. भू-राजस्व/भू-भाटक (रु. में)	1. भूमिस्वामी का नाम, उसकी माता/पिता / पति का नाम तथा निवास का पता 2. शासकीय भूमि	प्रत्येक भूमि स्वामी का अंश	1. सरकारी पट्टेदार का नाम, उसकी माता/पिता/पति का नाम तथा निवास का पता 2. पट्टे की अवधि 3. पट्टे के अधीन क्षेत्र	मौखी कृषक (यदि कोई हो) का नाम, उसकी माता/पिता/पति का नाम तथा निवास का पता	भूमि पर विच्छेद तथा प्रभार 1. बंधक 2. दृष्टिबंधक 3. भू-अर्जन प्रक्रियाधीन	फसल के ब्यौरे		1. भूमि के सिंचाई संबंधी प्रास्थिति 2. भूमि पर संरचना / वृक्ष 3. अन्य अभियुक्तियाँ 4. वर्ष के दौरान कॉलम संख्या (1) से (9) तक में प्रविष्टियों में सुधार के आदेश
1	2	3	4	5	6	7	8	9	10	11	12
154937 1251 82F6T1 DF8TN 6H0	73/1 (S)		14.0500 हेक्टेयर रु.0.00	(शासकीय) वन विभाग मध्यप्रदेश शासन शासकीय संस्था	1						न्यायालय कलेक्टर के प्रकरण क्र. 0012/अ-59/2022-23, आदेश दि. 30/12/2022 के अनुसार भू-अभिलेख अद्यतित न्यायालय कलेक्टर के प्रकरण क्र. 0056/अ-20(3)/2022-23, आदेश दि. 18/01/2023 के अनुसार भू-अभिलेख अद्यतित म.प्र. शासन



मध्य प्रदेश कम्प्यूटरीकृत भू-अभिलेख
खसरा
प्रारूप एक (नियम 6 देखिए)
मध्य प्रदेश भू-राजस्व संहिता (भू-सर्वेक्षण तथा भू-अभिलेख) नियम, 2020

CLR No. : 11087998365

ग्राम: नौगई			पटवारी हत्का: नौगई			तहसील: चितरंगी			जिला: सिंगरीली		वर्ष: 2023-2024
भूमि के भाग की युनिक आईडी	भूमि के भाग का प्रकार (सर्वेक्षण संख्यांक / ब्लॉक संख्यांक)	भू-खण्ड संख्यांक (ब्लॉक की दशा में)	1. क्षेत्रफल (हेक्टेयर/वर्ग मीटर में) 2. भूमि उपयोग जिसके लिए निर्धारण किया गया है 3. भू-राजस्व/भू-भाटक (रु. में)	1. भूमिस्वामी का नाम, उसकी माता/पिता / पति का नाम तथा निवास का पता 2. शासकीय भूमि	प्रत्येक भूमि स्वामी का अंश	1. सरकारी पट्टेदार का नाम, उसकी माता/पिता/पति का नाम तथा निवास का पता 2. पट्टे की अवधि 3. पट्टे के अधीन क्षेत्र	मौलवी कृषक (यदि कोई हो) का नाम, उसकी माता/पिता/पति का नाम तथा निवास का पता	भूमि पर विच्छेद तथा प्रभार 1. बंधक 2. दृष्टिबंधक 3. भू-अर्जन प्रक्रियाधीन	फसल के ब्यौरे		1. भूमि के सिंचाई संबंधी प्रास्थिति 2. भूमि पर संरचना / वृक्ष 3. अन्य अभियुक्तियाँ 4. वर्ष के दौरान कॉलम संख्या (1) से (9) तक में प्रविष्टियों में सुधार के आदेश
1	2	3	4	5	6	7	8	9	10	11	12
155754 4083	76/2 (S)		0.7000 हेक्टेयर	(शासकीय) वन विभाग मध्य प्रदेश शासन शासकीय संस्था	1						न्यायालय कलेक्टर के प्रकरण क्र. 0056/अ-20(3)/2022-23, आदेश दि. 18/01/2023 के अनुसार भू-अभिलेख अद्यतित
82F98P DF8S6 NH0			रु.0.00								म.प्र. शासन



मध्य प्रदेश कम्प्यूटरीकृत भू-अभिलेख

खसरा

प्रारूप एक (नियम 6 देखिए)

मध्य प्रदेश भू-राजस्व संहिता (भू-सर्वेक्षण तथा भू-अभिलेख) नियम, 2020

CLR No. : 11087998557

ग्राम: नौगई			पटवारी हत्का: नौगई			तहसील: चितरंगी			जिला: सिंगरौली		वर्ष: 2023-2024
भूमि के भाग की युनिक आईडी	भूमि के भाग का प्रकार (सर्वेक्षण संख्यांक / ब्लॉक संख्यांक)	भू-खण्ड संख्यांक (ब्लॉक की दशा में)	1. क्षेत्रफल (हेक्टेयर/वर्ग मीटर में) 2. भूमि उपयोग जिसके लिए निर्धारण किया गया है 3. भू-राजस्व/भू-भाटक (रु. में)	1. भूमिस्वामी का नाम, उसकी माता/पिता / पति का नाम तथा निवास का पता 2. शासकीय भूमि	प्रत्येक भूमि स्वामी का अंश	1. सरकारी पट्टेदार का नाम, उसकी माता/पिता/पति का नाम तथा निवास का पता 2. पट्टे की अवधि 3. पट्टे के अधीन क्षेत्र	मौलवी कृषक (यदि कोई हो) का नाम, उसकी माता/पिता/पति का नाम तथा निवास का पता	भूमि पर विच्छेद तथा प्रभार 1. बंधक 2. दृष्टिबंधक 3. भू-अर्जन प्रक्रियाधीन	फसल के ब्यौरे		1. भूमि के सिंचाई संबंधी प्राप्ति 2. भूमि पर संरचना / वृक्ष 3. अन्य अभियुक्तियाँ 4. वर्ष के दौरान कॉलम संख्या (1) से (9) तक में प्रविष्टियों में सुधार के आदेश
1	2	3	4	5	6	7	8	9	फसल 1. खरीफ 2. रबी 3. जायद 4. अन्य	फसल के अधीन क्षेत्रफल	
109135 0721	77 (S)		0.6000 हेक्टेयर	(शासकीय) वन विभाग मध्य प्रदेश शासन शासकीय संस्था	1						न्यायालय कलेक्टर के प्रकरण क्र. 0056/अ-20(3)/2022-23, आदेश दि. 18/01/2023 के अनुसार भू-अभिलेख अद्यतित म.प्र. शासन
82F89D DF8R4 UH0			का.का. 0.6000								
			रु.0.00								



CLR No. : 11087998590

मध्य प्रदेश कम्प्यूटरीकृत भू-अभिलेख
खसरा
प्रारूप एक (नियम 6 देखिए)
मध्य प्रदेश भू-राजस्व संहिता (भू-सर्वेक्षण तथा भू-अभिलेख) नियम, 2020

ग्राम: नौगई			पटवारी हत्का: नौगई			तहसील: चितरंगी			जिला: सिंगरीली		वर्ष: 2023-2024
भूमि के भाग की युनिक आईडी	भूमि के भाग का प्रकार (सर्वेक्षण संख्यांक / ब्लॉक संख्यांक)	भू-खण्ड संख्यांक (ब्लॉक की दशा में)	1. क्षेत्रफल (हेक्टेयर/वर्ग मीटर में) 2. भूमि उपयोग जिसके लिए निर्धारण किया गया है 3. भू-राजस्व/भू-भाटक (रु. में)	1. भूमिस्वामी का नाम, उसकी माता/पिता / पति का नाम तथा निवास का पता 2. शासकीय भूमि	प्रत्येक भूमि स्वामी का अंश	1. सरकारी पट्टेदार का नाम, उसकी माता/पिता/पति का नाम तथा निवास का पता 2. पट्टे की अवधि 3. पट्टे के अधीन क्षेत्र	मौखी कृषक (यदि कोई हो) का नाम, उसकी माता/पिता/पति का नाम तथा निवास का पता	भूमि पर विच्छेद तथा प्रभार 1. बंधक 2. दृष्टिबंधक 3. भू-अर्जन प्रक्रियाधीन	फसल के ब्यौरे		1. भूमि के सिंचाई संबंधी प्राप्ति 2. भूमि पर संरचना / वृक्ष 3. अन्य अभियुक्तियाँ 4. वर्ष के दौरान कॉलम संख्या (1) से (9) तक में प्रविष्टियों में सुधार के आदेश
1	2	3	4	5	6	7	8	9	10	11	12
154937 1238 82F4V1 DF8QF 9H0	79/1 (S)		3.9300 हेक्टेयर रु.0.00	(शासकीय) वन विभाग मध्य प्रदेश शासन शासकीय संस्था	1						न्यायालय कलेक्टर के प्रकरण क्र. 0012/अ-59/2022-23, आदेश दि. 30/12/2022 के अनुसार भू-अभिलेख अद्यतित न्यायालय कलेक्टर के प्रकरण क्र. 0056/अ-20(3)/2022-23, आदेश दि. 18/01/2023 के अनुसार भू-अभिलेख अद्यतित म.प्र. शासन



मध्य प्रदेश कम्प्यूटरीकृत भू-अभिलेख
खसरा
प्रारूप एक (नियम 6 देखिए)
मध्य प्रदेश भू-राजस्व संहिता (भू-सर्वेक्षण तथा भू-अभिलेख) नियम, 2020

CLR No. : 11087999417

ग्राम: नौगई			पटवारी हत्का: नौगई			तहसील: चितरंगी			जिला: सिंगरीली		वर्ष: 2023-2024
भूमि के भाग की युनिक आईडी	भूमि के भाग का प्रकार (सर्वेक्षण संख्यांक / ब्लॉक संख्यांक)	भू-खण्ड संख्यांक (ब्लॉक की दशा में)	1. क्षेत्रफल (हेक्टेयर/वर्ग मीटर में) 2. भूमि उपयोग जिसके लिए निर्धारण किया गया है 3. भू-राजस्व/भू-भाटक (रु. में)	1. भूमिस्वामी का नाम, उसकी माता/पिता / पति का नाम तथा निवास का पता 2. शासकीय भूमि	प्रत्येक भूमि स्वामी का अंश	1. सरकारी पट्टेदार का नाम, उसकी माता/पिता/पति का नाम तथा निवास का पता 2. पट्टे की अवधि 3. पट्टे के अधीन क्षेत्र	मौलवी कृषक (यदि कोई हो) का नाम, उसकी माता/पिता/पति का नाम तथा निवास का पता	भूमि पर विच्छेद तथा प्रभार 1. बंधक 2. दृष्टिबंधक 3. भू-अर्जन प्रक्रियाधीन	फसल के ब्यौरे		1. भूमि के सिंचाई संबंधी प्रास्थिति 2. भूमि पर संरचना / वृक्ष 3. अन्य अभियुक्तियाँ 4. वर्ष के दौरान कॉलम संख्या (1) से (9) तक में प्रविष्टियों में सुधार के आदेश
1	2	3	4	5	6	7	8	9	10	11	12
109451 3826	80 (S)		6.7700 हेक्टेयर	(शासकीय) वन विभाग मध्य प्रदेश शासन शासकीय संस्था	1						न्यायालय कलेक्टर के प्रकरण क्र. 0056/अ-20(3)/2022-23, आदेश दि. 18/01/2023 के अनुसार भू-अभिलेख अद्यतित
82F2R5 DF8PQ LH0			काबिल कास्त								म.प्र. शासन



मध्य प्रदेश कम्प्यूटरीकृत भू-अभिलेख

खसरा

प्रारूप एक (नियम 6 देखिए)

मध्य प्रदेश भू-राजस्व संहिता (भू-सर्वेक्षण तथा भू-अभिलेख) नियम, 2020

CLR No. : 11087999590

ग्राम: नौगई			पटवारी हत्का: नौगई			तहसील: चितरंगी			जिला: सिंगरीली		वर्ष: 2023-2024
भूमि के भाग की युनिक आईडी	भूमि के भाग का प्रकार (सर्वेक्षण संख्यांक / ब्लॉक संख्यांक)	भू-खण्ड संख्यांक (ब्लॉक की दशा में)	1. क्षेत्रफल (हेक्टेयर/वर्ग मीटर में) 2. भूमि उपयोग जिसके लिए निर्धारण किया गया है 3. भू-राजस्व/भू-भाटक (रु. में)	1. भूमिस्वामी का नाम, उसकी माता/पिता / पति का नाम तथा निवास का पता 2. शासकीय भूमि	प्रत्येक भूमि स्वामी का अंश	1. सरकारी पट्टेदार का नाम, उसकी माता/पिता/पति का नाम तथा निवास का पता 2. पट्टे की अवधि 3. पट्टे के अधीन क्षेत्र	मौलवी कृषक (यदि कोई हो) का नाम, उसकी माता/पिता/पति का नाम तथा निवास का पता	भूमि पर विच्छेद तथा प्रभार 1. बंधक 2. दृष्टिबंधक 3. भू-अर्जन प्रक्रियाधीन	फसल के ब्यौरे		1. भूमि के सिंचाई संबंधी प्रास्थिति 2. भूमि पर संरचना / वृक्ष 3. अन्य अभियुक्तियाँ 4. वर्ष के दौरान कॉलम संख्या (1) से (9) तक में प्रविष्टियों में सुधार के आदेश
1	2	3	4	5	6	7	8	9	फसल 1. खरीफ 2. रबी 3. जायद 4. अन्य	फसल के अधीन क्षेत्रफल	
1098677441	84/1 (S)		0.1400 हेक्टेयर रु.0.00	(शासकीय) वन विभाग मध्य प्रदेश शासन शासकीय संस्था	1						न्यायालय कलेक्टर के प्रकरण क्र. 0056/अ-20(3)/2022-23, आदेश दि. 18/01/2023 के अनुसार भू-अभिलेख अद्यतित
82EUYLDF8P91H0											



MADHYA PRADESH ROAD DEVELOPMENT CORPORATION LIMITED

(Govt. of M.P. Undertaking)

OFFICE OF THE DIVISIONAL MANAGER MPRDC DivSidhi

Near MPEB Colony WARD No. 8, DistSidhi (M.P.) Pin No. 486661

E-mail - dm-rewa2@mp.gov.in

Letter No. 2147/MPRDC/APMS3224/2022

Sidhi, Date:- // / 11 / 2022

To,

✓ General Manager,
M.P. Jal Nigam Maryadit,
PIU Singrauli (M.P)

Sub.- Regarding permission for laying pipeline along MP-MDR-12-12 (Parsauna-Mahua via Barka Road) on LHS from Ch.39+930 to Ch.41+000, Ch.43+000 to Ch.44+180, Ch.44+940 to Ch.46+260, Ch.50+920 to Ch.52+270, Ch.53+000 to Ch.53+990, Ch.57+550 to Ch.60+130, Ch.64+000 to Ch.64+556, Ch.65+000 to Ch.67+310 and on RHS from Ch.36+590 to Ch.38+830, Ch.40+000 to Ch.42+820, Ch.44+180 to Ch.44+940, Ch.48+000 to Ch.50+383, Ch.50+920 to Ch.54+588, Ch.65+530 to Ch.54+588, Ch.65+530 to Ch.67+770, Ch.75+000 to Ch.78+000 and Ch.80+000 to Ch.82+410 alongwith 03 road crossings at Ch.58+200, Ch.64+556 and Ch.70+030.

Ref:- 1. Chief General Manager (Admin.), MPRDC Bhopal letter no. 10735/291/OTH/APMS2022/3224/MPRDC/2022, Dated- 16.09.2022.
2. APMS Application No. APMS2022/3224, dated 15.02.2022.

-----*****-----

With reference to the letter & subject cited above, proposal submitted for Grant of permission to lay water pipeline along MP-MDR-12-12 (Parsauna-Mahua via Barka) on LHS from Ch.39+930 to Ch.41+000, Ch.43+000 to Ch.44+180, Ch.44+940 to Ch.46+260, Ch.50+920 to Ch.52+270, Ch.53+000 to Ch.53+990, Ch.57+550 to Ch.60+130, Ch.64+000 to Ch.64+556, Ch.65+000 to Ch.67+310 and on RHS from Ch.36+590 to Ch.38+830, Ch.40+000 to Ch.42+820, Ch.44+180 to Ch.44+940, Ch.48+000 to Ch.50+383, Ch.50+920 to Ch.54+588, Ch.65+530 to Ch.54+588, Ch.65+530 to Ch.67+770, Ch.75+000 to Ch.78+000 and Ch.80+000 to Ch.82+410 alongwith 03 road crossings at Ch.58+200, Ch.64+556 and Ch.70+030 is approved in-principle with following conditions:-

1. Submission of X-Section at each crossing for crossing the road by HDD method showing depth of ground level and drilling level below road top level.
2. The execution of work will be done as per MoRT&H guidelines and to the satisfaction of this office (Divisional Manager, MPRDC).
3. The work shall be carried strictly in accordance with the provisions of the estimate & approved drawing.
4. Strict adherence to the safety requirements of IRC: SP-55 "Guidelines on Safety in road construction Zone" shall be ensured.
5. The execution of work will be done in accordance with the specification of Concession agreement and no diversion will be constructed.
6. You have to maintain the traffic for smooth movement.
7. The laying of Underground pipeline shall be strictly as per the MORTH Circular dated 22.11.2016 and as per the details indicated in the approved drawing. No change in the approved alignment of Underground pipeline will be entertained. Any deviation will result in automatic cancellation of the permission/approval.
8. All safety measures will be followed by you (GM, M.P Jal Nigam Maryadit, PIU Singrauli).



MADHYA PRADESH ROAD DEVELOPMENT CORPORATION LIMITED

(Govt. of M.P. Undertaking)

OFFICE OF THE DIVISIONAL MANAGER MPRDC DivSidhi

Near MPEB Colony WARD No. 8, DistSidhi (M.P.) Pin No. 486661

E-mail - dm-rewa2@mp.gov.in

9. It shall be ensured that no cross drainage Structure/Bridge shall be used to convey Underground water supply/Sewerage pipeline. Further, under no circumstances, the pipe line shall be allowed beneath existing carriageway except for road crossing permitted and no digging is permitted within carriageway.
10. All construction work shall be done under supervision of this office (Divisional Manager, MPRDC). This office will issue a completion certificate after completion of the work to the satisfaction of MPRDC.
11. You have to submit "As built drawing after the completion work, within 30 days from date of actual completion of work at site.
12. You will bear all costs related to construction, maintenance and other ancillary expenditure.
13. The road section to be made after completion of work should be in accordance to drawing and to the satisfaction of Divisional Manager, MPRDC. Work is to be carried out between sunrise and sunset.
14. As per IRC 98-2011 sewer lines or water supply lines should be laid at edge of ROW
15. The Guidelines mentioned in the IRC: 98-2011 should be strictly adhered during execution.
16. You will shift the pipeline within given time period from the date of issue of the notice by the MPRDC to shift / relocate the pipeline, in case it is so required for the purpose of improvement/ widening of the road/ route/ highway or construction of flyover/ bridge and restore the road/ land to its original condition at his own cost and risk.
17. Under no circumstances, the already laid Underground Utility (if any) shall be harmed or interrupted due to laying of proposed pipeline. In case. if any damage is caused to any previously laid utility service/s. then you will indemnify MPRDC against any such claim of concerned Agency.
18. The permission shall stand withdrawn automatically in the event of breach of any of the above mentioned conditions are not followed at site.

The Bank Guarantee submitted by you is valid up to 31.03.2023. Please make it sure that if the work is not completed within Bank Guarantee Validity period or stipulated time as per terms of Agreement and this letter, this office may be, informed one month in advance, so that necessary action may be initiated. You may be allowed to undertake the remaining work only after receiving permission from this office as well as the extension of Bank Guarantee.

Encl:-Agreement copy.

Divisional Manager
MPRDC Div. Sidhi (M.P.)

Sidhi, Date:- 11 / 11 / 2022

Endt. No...../MPRDC/APMS3224/2022

Copy to:-

1. The Chief General Manager (Admin.), MPRDC Bhopal for kind information Please.

-sd-
Divisional Manager
MPRDC Div. Sidhi (M.P.)



M.P. Road Development Corporation Ltd.

(M.P. State Highway Authority)

(Govt. of M.P. Undertaking)

45-A, Arera Hills, Bhopal-462011

☎ : 0755-2597290 / 2765205 Fax : 0755-2572643, Website : mprdc.gov.in

CIN : U45203MP2004SGC016758

No. ¹⁰⁷³⁵...../291/OTH/APMS2022/3224/MPRDC/2022
Bhopal dated 16/09/2022

To,

Divisional Manager,
M.P Road Development. Cor. Ltd.,
Sidhi.

Sub: Regarding permission for laying pipeline along Parsona - Mahua via Barka road on LHS from Ch.39+930 to Ch.41+000, Ch.43+000 to Ch.44+180, Ch.44+940 to Ch.46+260, Ch.50+920 to Ch.52+270, Ch.53+000 to Ch.53+990, Ch.57+550 to Ch.60+130, Ch.64+000 to Ch.64+556, Ch.65+000 to Ch.67+310 and on RHS from Ch.36+590 to Ch.38+830, Ch.40+000 to Ch.42+820, Ch.44+180 to Ch.44+940, Ch.48+000 to Ch.50+383, Ch.50+920 to Ch.54+588, Ch.65+530 to Ch.67+770, Ch.75+000 to Ch.78+000 and Ch.80+000 to Ch.82+410 alongwith 03 road crossings at Ch.58+200, Ch.64+556 and Ch.70+030.

Ref: APMS Application No.APMS2022/3224, dated 15.02.2022.


In reference to the above mentioned subject in principle approval is hereby accorded and you are hereby authorized to issue the permission to General Manager, M.P Jal Nigam Maryadit, PIU Singrauli, regarding permission for laying pipeline along Parsona - Mahua via Barka road on LHS from Ch.39+930 to Ch.41+000, Ch.43+000 to Ch.44+180, Ch.44+940 to Ch.46+260, Ch.50+920 to Ch.52+270, Ch.53+000 to Ch.53+990, Ch.57+550 to Ch.60+130, Ch.64+000 to Ch.64+556, Ch.65+000 to Ch.67+310 and on RHS from Ch.36+590 to Ch.38+830, Ch.40+000 to Ch.42+820, Ch.44+180 to Ch.44+940, Ch.48+000 to Ch.50+383, Ch.50+920 to Ch.54+588, Ch.65+530 to Ch.67+770, Ch.75+000 to Ch.78+000 and Ch.80+000 to Ch.82+410 alongwith 03 road crossings at Ch.58+200, Ch.64+556 and Ch.70+030, subject to the fulfillment of following conditions:-

1. Submission of X-Section at each crossing for crossing the road by IIDD method showing depth of ground level and drilling level below road top level.
2. The execution of work will be done as per MoRT& H guidelines and to the satisfaction of Divisional Manager, MPRDC.
3. The work shall be carried strictly in accordance with the provisions of the estimate.
4. Strict adherence to the safety requirements of IRC: SP-55 "Guidelines on Safety in road construction Zone" shall be ensured.
5. The execution of work will be done in accordance with the specification of Concession agreement and no diversion will be constructed.
6. General Manager, M.P Jal Nigam Maryadit, PIU Singrauli, shall maintain the traffic for smooth movement.
7. The laying of Underground pipeline shall be strictly as per the MORTH Circular dated 22.11.2016 and as per the details indicated in the approved drawing. No change in the approved alignment of Underground pipeline will be entertained. Any deviation will result in automatic cancellation of the permission/approval.
8. It shall be ensured that no cross drainage Structure/Bridge shall be used to convey Underground water supply/Sewerage pipeline. Further, under no circumstances, the pipe line shall be allowed beneath existing carriageway except for road crossing permitted and no digging is permitted within carriageway.

Contd....2


9. All safety measures will be followed by General Manager, M.P Jal Nigam Maryadit, PIU Singrauli.
10. All construction work shall be done under supervision of Divisional Manager, MPRDC. Divisional Manager will issue a completion certificate after completion of the work to the satisfaction of MPRDC.
11. General Manager, M.P Jal Nigam Maryadit, PIU Singrauli, shall get the approval of drawings and specification from Divisional Manager MPRDC for execution and should submit "As built drawing" after the completion work, within 30 days from date of actual completion of work at site.
12. General Manager, M.P Jal Nigam Maryadit, PIU Singrauli, shall bear all costs related to construction, maintenance and other ancillary expenditure.
13. The road section to be made after completion of work should be in accordance to drawing and to the satisfaction of Divisional Manager, MPRDC. Work is to be carried out between sunrise and sunset.
14. As per IRC 98-2011 sewer lines or water supply lines should be laid at edge of ROW.
15. The Guidelines mentioned in the IRC: 98-2011 should be strictly adhered during execution.
16. General Manager, M.P Jal Nigam Maryadit, PIU Singrauli, shall shift the pipeline within given time period from the date of issue of the notice by the MPRDC to shift/ relocate the pipeline, in case it is so required for the purpose of improvement/ widening of the road/ route/ highway or construction of flyover/ bridge and restore the road/ land to its original condition at his own cost and risk.
17. Under no circumstances, the already laid Underground Utility (if any) shall be harmed or interrupted due to laying of proposed pipeline. In case, if any damage is caused to any previously laid utility service/s, then the General Manager, M.P Jal Nigam Maryadit, PIU Singrauli will indemnify MPRDC against any such claim of concerned Agency.
18. You are also required to execute the Agreement as per MORT&H circular dated 22.11.2016 before allowing the Applicant to start the work.
19. The permission shall stand withdrawn automatically in the event of breach of any of the above mentioned conditions are not followed at site.

The Bank Guarantee submitted by General Manager, M.P Jal Nigam Maryadit, PIU Singrauli is valid up to 03.06.2023. Please make it sure that if the work is not completed within Bank Guarantee Validity period or stipulated time as per terms of Agreement and this letter, this office may be, informed one month in advance, so that necessary action may be initiated. The applicant may be allowed to undertake the remaining work only after receiving permission from this office as well as the extension of Bank Guarantee. Please also ensure before signing agreement that all fee & Charges as per new guide lines are received & B.G. submitted by the General Manager, M.P Jal Nigam Maryadit, PIU Singrauli.


(Pradeep Jain)
Chief General Manager (Admin)
MPRDC, Bhopal
Bhopal, Dated 14/09/2022

Endt No. 10736/291/OTH/APMS2022/3224/MPRDC/2022
Copy forwarded to-

1. PA to Managing Director, MPRDC, Bhopal for information please.
2. General Manager, M.P Jal Nigam Maryadit, PIU Singrauli- for information.


Chief General Manager (Admin)
MPRDC, Bhopal



MADHYA PRADESH ROAD DEVELOPMENT CORPORATION LIMITED

(Govt. of M.P. Undertaking)

OFFICE OF THE DIVISIONAL MANAGER MPRDC DivSidhi

Near MPEB Colony WARD No. 8, DistSidhi (M.P.) Pin No. 486661

E-mail - dm-rewa2@mp.gov.in

Letter No. 2143/MPRDC/APMS3226/2022

Sidhi, Date:- 11 / 11 / 2022

To,

✓ General Manager,
M.P. Jal Nigam Maryadit,
PIU Singrauli (M.P)

Sub:- Regarding permission for laying pipeline along MP-MDR-12-06 (Jhurai - Sarai road) for Distribution Pipe on LHS from Ch.1+100 to Ch.2+228, Ch.3+600 to Ch.4+963, Ch.4+963 to Ch.6+571, Ch.12+000 to Ch.13+178, Ch.30+117 to Ch.31+440 and on RHS from Ch.3+600 to Ch.5+079, Ch.9+000 to Ch.10+920, Ch.12+438 to Ch.13+800, Ch.16+494 to Ch.18+379, Ch.19+150 to Ch.20+500, Ch.27+900 to Ch.30+116 and for Gravity Main on RHS from Ch.0+000 to Ch.31+440 alongwith 03 road crossings at Ch.1+100, Ch.12+000 and Ch.30+116.

Ref:- 1. Chief General Manager (Admin.), MPRDC Bhopal letter no. 10733/292/OTH/APMS2022/3226/MPRDC/2022, Dated- 16.09.2022.
2. APMS Application No. APMS2022/3226, dated 15.02.2022.

-----*****-----

With reference to the letter & subject cited above, proposal submitted for Grant of permission to lay water pipeline along MP-MDR-12-06 (Jhurai - Sarai road) for Distribution Pipe on LHS from Ch.1+100 to Ch.2+228, Ch.3+600 to Ch.4+963, Ch.4+963 to Ch.6+571, Ch.12+000 to Ch.13+178, Ch.30+117 to Ch.31+440 and on RHS from Ch.3+600 to Ch.5+079, Ch.9+000 to Ch.10+920, Ch.12+438 to Ch.13+800, Ch.16+494 to Ch.18+379, Ch.19+150 to Ch.20+500, Ch.27+900 to Ch.30+116 and for Gravity Main on RHS from Ch.0+000 to Ch.31+440 alongwith 03 road crossings at Ch.1+100, Ch.12+000 and Ch.30+116 is approved in-principle with following conditions:-

1. Submission of X-Section at each crossing for crossing the road by HDD method showing depth of ground level and drilling level below road top level.
2. The execution of work will be done as per MoRT&H guidelines and to the satisfaction of this office (Divisional Manager, MPRDC).
3. The work shall be carried strictly in accordance with the provisions of the estimate & approved drawing.
4. Strict adherence to the safety requirements of IRC: SP-55 "Guidelines on Safety in road construction Zone" shall be ensured.
5. The execution of work will be done in accordance with the specification of Concession agreement and no diversion will be constructed.
6. You have to maintain the traffic for smooth movement.
7. The laying of Underground pipeline shall be strictly as per the MORTH Circular dated 22.11.2016 and as per the details indicated in the approved drawing. No change in the approved alignment of Underground pipeline will be entertained. Any deviation will result in automatic cancellation of the permission/approval.
8. All safety measures will be followed by you (GM, M.P Jal Nigam Maryadit, PIU Singrauli).

Contd...2

9. It shall be ensured that no cross drainage Structure/Bridge shall be used to convey Underground water supply/Sewerage pipeline. Further, under no circumstances, the pipe line shall be allowed beneath existing carriageway except for road crossing permitted and no digging is permitted within carriageway.
10. All construction work shall be done under supervision of this office (Divisional Manager, MPRDC). This office will issue a completion certificate after completion of the work to the satisfaction of MPRDC.
11. You have to submit "As built drawing after the completion work, within 30 days from date of actual completion of work at site.
12. You will bear all costs related to construction, maintenance and other ancillary expenditure.
13. The road section to be made after completion of work should be in accordance to drawing and to the satisfaction of Divisional Manager, MPRDC. Work is to be carried out between sunrise and sunset.
14. As per IRC 98-2011 sewer lines or water supply lines should be laid at edge of ROW
15. The Guidelines mentioned in the IRC: 98-2011 should be strictly adhered during execution.
16. You will shift the pipeline within given time period from the date of issue of the notice by the MPRDC to shift / relocate the pipeline, in case it is so required for the purpose of improvement/ widening of the road/ route/ highway or construction of flyover/ bridge and restore the road/ land to its original condition at his own cost and risk.
17. Under no circumstances, the already laid Underground Utility (if any) shall be harmed or interrupted due to laying of proposed pipeline. In case. if any damage is caused to any previously laid utility service/s. then you will indemnify MPRDC against any such claim of concerned Agency.
18. The permission shall stand withdrawn automatically in the event of breach of any of the above mentioned conditions are not followed at site.


The Bank Guarantee submitted by you is valid up to 31.03.2023. Please make it sure that if the work is not completed within Bank Guarantee Validity period or stipulated time as per terms of Agreement and this letter, this office may be, informed one month in advance, so that necessary action may be initiated. You may be allowed to undertake the remaining work only after receiving permission from this office as well as the extension of Bank Guarantee.

Encl:-Agreement copy.

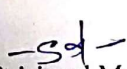
Endt. No...../MPRDC/APMS3224/2022

Copy to:-

1. The Chief General Manager (Admin.), MPRDC Bhopal for kind information Please.


Divisional Manager
MPRDC Div. Sidhi (M.P.)

Sidhi, Date:- / 11 / 2022


Divisional Manager
MPRDC Div. Sidhi (M.P.)

M.P. Road Development Corporation Ltd.**(M.P. State Highway Authority)**

(Govt. of M.P. Undertaking)

45-A, Arera Hills, Bhopal-462011

☎ : 0755-2597290 / 2765205 Fax : 0755-2572643, Website : mprdc.gov.in

RDCNo. 10737/292/OTH/APMS2022/3225/MPRDC/2022
Bhopal dated 16/09/2022

To,

Divisional Manager,
M.P Road Development. Cor. Ltd.,
Sidhi.

Sub: Regarding permission for laying pipeline along MP-MDR-12-13 (Mahua - Chuwahi road) for Distribution Main on LHS from Ch.0+000 to Ch.1+251, Ch.2+275 to Ch.3+294, Ch.3+569 to Ch.6+536, Ch.8+420 to Ch.9+648 and on RHS from Ch.0+000 to Ch.0+0275, Ch.6+000 to Ch.6+536 and for Gravity Main on RHS from Ch.0+000 to Ch.5+293 and Ch.7+234 to Ch.8+418 alongwith 02 road crossings at Ch.4+628 and Ch.7+234.

Ref: APMS Application No.APMS2022/3225, dated 15.02.2022.

In reference to the above mentioned subject in principle approval is hereby accorded and you are hereby authorized to issue the permission to General Manager, M.P Jal Nigam Maryadit, PIU Singrauli, regarding permission for laying pipeline along MP-MDR-12-13 (Mahua - Chuwahi road) for Distribution Main on LHS from Ch.0+000 to Ch.1+251, Ch.2+275 to Ch.3+294, Ch.3+569 to Ch.6+536, Ch.8+420 to Ch.9+648 and on RHS from Ch.0+000 to Ch.0+0275, Ch.6+000 to Ch.6+536 and for Gravity Main on RHS from Ch.0+000 to Ch.5+293 and Ch.7+234 to Ch.8+418 alongwith 02 road crossings at Ch.4+628 and Ch.7+234, subject to the fulfillment of following conditions:-

1. Submission of X-Section at each crossing for crossing the road by HDD method showing depth of ground level and drilling level below road top level.
2. The execution of work will be done as per MoRT& H guidelines and to the satisfaction of Divisional Manager, MPRDC.
3. The work shall be carried strictly in accordance with the provisions of the estimate.
4. Strict adherence to the safety requirements of IRC: SP-55 "Guidelines on Safety in road construction Zone" shall be ensured.
5. The execution of work will be done in accordance with the specification of Concession agreement and no diversion will be constructed.
6. General Manager, M.P Jal Nigam Maryadit, PIU Singrauli, shall maintain the traffic for smooth movement.
7. The laying of Underground pipeline shall be strictly as per the MORTH Circular dated 22.11.2016 and as per the details indicated in the approved drawing. No change in the approved alignment of Underground pipeline will be entertained. Any deviation will result in automatic cancellation of the permission/approval.
8. It shall be ensured that no cross drainage Structure/Bridge shall be used to convey Underground water supply/Sewerage pipeline. Further, under no circumstances, the pipe line shall be allowed beneath existing carriageway except for road crossing permitted and no digging is permitted within carriageway.
9. All safety measures will be followed by General Manager, M.P Jal Nigam Maryadit, PIU Singrauli.
10. All construction work shall be done under supervision of Divisional Manager, MPRDC. Divisional Manager will issue a completion certificate after completion of the work to the satisfaction of MPRDC.

Contd....2

Connecting People Through quality infrastructure

General Manager, M.P Jal Nigam Maryadit, PIU Singrauli, shall get the approval of drawings and specification from Divisional Manager MPRDC for execution and should submit "As built drawing" after the completion work, within 30 days from date of actual completion of work at site.

12. General Manager, M.P Jal Nigam Maryadit, PIU Singrauli, shall bear all costs related to construction, maintenance and other ancillary expenditure.
13. The road section to be made after completion of work should be in accordance to drawing and to the satisfaction of Divisional Manager, MPRDC. Work is to be carried out between sunrise and sunset.
14. As per IRC 98-2011 sewer lines or water supply lines should be laid at edge of ROW.
15. The Guidelines mentioned in the IRC: 98-2011 should be strictly adhered during execution.
16. General Manager, M.P Jal Nigam Maryadit, PIU Singrauli, shall shift the pipeline within given time period from the date of issue of the notice by the MPRDC to shift/ relocate the pipeline, in case it is so required for the purpose of improvement/ widening of the road/ route/ highway or construction of flyover/ bridge and restore the road/ land to its original condition at his own cost and risk.
17. Under no circumstances, the already laid Underground Utility (if any) shall be harmed or interrupted due to laying of proposed pipeline. In case, if any damage is caused to any previously laid utility service/s, then the General Manager, M.P Jal Nigam Maryadit, PIU Singrauli will indemnify MPRDC against any such claim of concerned Agency.
18. You are also required to execute the Agreement as per MORT&H circular dated 22.11.2016 before allowing the Applicant to start the work.
19. The permission shall stand withdrawn automatically in the event of breach of any of the above mentioned conditions are not followed at site.

The Bank Guarantee submitted by General Manager, M.P Jal Nigam Maryadit, PIU Singrauli is valid up to 03.06.2023. Please make it sure that if the work is not completed within Bank Guarantee Validity period or stipulated time as per terms of Agreement and this letter, this office may be, informed one month in advance, so that necessary action may be initiated. The applicant may be allowed to undertake the remaining work only after receiving permission from this office as well as the extension of Bank Guarantee. Please also ensure before signing agreement that all fee & Charges as per new guide lines are received & B.G. submitted by the General Manager, M.P Jal Nigam Maryadit, PIU Singrauli.

[Signature]
15/09/22

(Pradeep Jain)

Chief General Manager (Admin)
MPRDC, Bhopal
Bhopal, Dated 16/09/2022

Endt No. 10738/292/OTH/APMS2022/3225/MPRDC/2022

Copy forwarded to-

1. PA to Managing Director, MPRDC, Bhopal for information please.
2. General Manager, M.P Jal Nigam Maryadit, PIU Singrauli- for information.

[Signature]
15/09/22

Chief General Manager (Admin)
MPRDC, Bhopal



MADHYA PRADESH ROAD DEVELOPMENT CORPORATION LIMITED

(Govt. of M.P. Undertaking)

OFFICE OF THE DIVISIONAL MANAGER MPRDC DivSidhi

Near MPEB Colony WARD No. 8, DistSidhi (M.P.) Pin No. 486661

E-mail - dm-rewa2@mp.gov.in

Letter No. ...2145/MPRDC/APMS3225/2022

Sidhi, Date:- 11 / 11 / 2022

To,

✓ General Manager,
M.P. Jal Nigam Maryadit,
PIU Singrauli (M.P)

Sub.- Regarding permission for laying pipeline along MP-MDR-12-13 (Mahua-Chuwahi road) for Distribution Main on LHS from Ch.0+000 to Ch.1+251, Ch.2+275 to Ch.3+294, Ch.3+569 to Ch.6+536, Ch.8+420 to Ch.9+648 and on RHS from Ch.0+000 to Ch.0+0275, Ch.6+000 to Ch.6+536 and for Gravity Main on RHS from Ch.0+000 to Ch.5+293 and Ch.7+234 to Ch.8+418 alongwith 02 road crossings at Ch.4+628 and Ch.7+234.

Ref:- 1. Chief General Manager (Admin.), MPRDC Bhopal letter no. 10737/292/OTH/APMS2022/3225/MPRDC/2022, Dated- 16.09.2022.
2. APMS Application No. APMS2022/3225, dated 15.02.2022.

-----*****-----

With reference to the letter & subject cited above, proposal submitted for Grant of permission to lay water pipeline along MP-MDR-12-13 (Mahua Chuwahi road) for Distribution Main on LHS from Ch.0+000 to Ch.1+251, Ch.2+275 to Ch.3+294, Ch.3+569 to Ch.6+536, Ch.8+420 to Ch.9+648 and on RHS from Ch.0+000 to Ch.0+0275, Ch.6+000 to Ch.6+536 and for Gravity Main on RHS from Ch.0+000 to Ch.5+293 and Ch.7+234 to Ch.8+418 alongwith 02 road crossings at Ch.4+628 and Ch.7+234 is approved in-principle with following conditions:-

1. Submission of X-Section at each crossing for crossing the road by HDD method showing depth of ground level and drilling level below road top level.
2. The execution of work will be done as per MoRT&H guidelines and to the satisfaction of this office (Divisional Manager, MPRDC).
3. The work shall be carried strictly in accordance with the provisions of the estimate & approved drawing.
4. Strict adherence to the safety requirements of IRC: SP-55 "Guidelines on Safety in road construction Zone" shall be ensured.
5. The execution of work will be done in accordance with the specification of Concession agreement and no diversion will be constructed.
6. You have to maintain the traffic for smooth movement.
7. The laying of Underground pipeline shall be strictly as per the MORTH Circular dated 22.11.2016 and as per the details indicated in the approved drawing. No change in the approved alignment of Underground pipeline will be entertained. Any deviation will result in automatic cancellation of the permission/approval.
8. It shall be ensured that no cross drainage Structure/Bridge shall be used to convey Underground water supply/Sewerage pipeline. Further, under no circumstances, the pipe line shall be allowed beneath existing carriageway except for road crossing permitted and no digging is permitted within carriageway.
9. All safety measures will be followed by you (GM, M.P Jal Nigam Maryadit, PIU Singrauli).

Contd...2



MADHYA PRADESH ROAD DEVELOPMENT CORPORATION LIMITED

(Govt. of M.P. Undertaking)

OFFICE OF THE DIVISIONAL MANAGER MPRDC DivSidhi


Near MPEB Colony WARD No. 8, DistSidhi (M.P.) Pin No. 486661

E-mail - dm-rewa2@mp.gov.in

10. All construction work shall be done under supervision of this office (Divisional Manager, MPRDC). This office will issue a completion certificate after completion of the work to the satisfaction of MPRDC.
11. You have to submit "As built drawing after the completion work, within 30 days from date of actual completion of work at site.
12. You will bear all costs related to construction, maintenance and other ancillary expenditure.
13. The road section to be made after completion of work should be in accordance to drawing and to the satisfaction of Divisional Manager, MPRDC. Work is to be carried out between sunrise and sunset.
14. As per IRC 98-2011 sewer lines or water supply lines should be laid at edge of ROW
15. The Guidelines mentioned in the IRC: 98-2011 should be strictly adhered during execution.
16. You will shift the pipeline within given time period from the date of issue of the notice by the MPRDC to shift / relocate the pipeline, in case it is so required for the purpose of improvement/ widening of the road/ route/ highway or construction of flyover/ bridge and restore the road/ land to its original condition at his own cost and risk.
17. Under no circumstances, the already laid Underground Utility (if any) shall be harmed or interrupted due to laying of proposed pipeline. In case, if any damage is caused to any previously laid utility service/s. then you will indemnify MPRDC against any such claim of concerned Agency.
18. The permission shall stand withdrawn automatically in the event of breach of any of the above mentioned conditions are not followed at site.

The Bank Guarantee submitted by you is valid up to 31.03.2023. Please make it sure that if the work is not completed within Bank Guarantee Validity period or stipulated time as per terms of Agreement and this letter, this office may be, informed one month in advance, so that necessary action may be initiated. You may be allowed to undertake the remaining work only after receiving permission from this office as well as the extension of Bank Guarantee.

Encl:-Agreement copy.



Divisional Manager
MPRDC Div. Sidhi (M.P.)

Endt. No...../MPRDC/APMS3224/2022

Sidhi, Date:- / 11 / 2022

Copy to:-

1. The Chief General Manager (Admin.), MPRDC Bhopal for kind information Please.


Divisional Manager
MPRDC Div. Sidhi (M.P.)



M.P. Road Development Corporation Ltd.

(M.P. State Highway Authority)

(Govt. of M.P. Undertaking)

45-A, Arera Hills, Bhopal-462011

☎ : 0755-2597290 / 2765205 Fax : 0755-2572643, Website : mprdc.gov.in

CIN : U45203MP2004SGC016758



No. ^{13/7/}...../APMS2022/3427/MPRDC/PP/2022
Bhopal, dated 04/11/2022

To,

Divisional Manager,
M.P. Road Development Cor. Ltd.,
Sidhi

Sub:- Permission for constructions & use of approaches/access road for Proposed Retail Outlet on MP-MDR-11-13 (Mahua to Chuwahi road), Ch. 30.080, LHS, KH No. 292/1, Village Rampur, Tehsil Majhouli, Distt. Sidhi. (LOI Holders- Shri Ashwini Kumar Tiwari, Shri Ramlakhan Tiwari and Ku. Pooja Tiwari)."Regarding Demand Note for License Fees".

Ref: 1.Application No. APMS2022/3427, dated 26.07.2022
2.M/s HPCL LOI letter No.JRR/DS/LOI/LOC NO- 392, dated 17.03.2022.

This is in reference to your letter cited above, the Retail Outlet mentioned in subject is approved herewith in-principle and Provisional NOC is granted, subject to the fulfillment of the following conditions: -

1. Pavements of access road including acceleration & deceleration lanes should have 5.50 width and minimum pavement composition of 150 mm thick Granular Sub Base (GSB) overlaid by three layers of Water Bound Macadam (WBM) (other than WBM-Grading No.1), each of 75 mm thickness topped by 50 mm thick Bituminous Macadam (BM) and 25 mm thick Semi Dense Bituminous Carpet (SDBC). Interlocking Concrete Blocks as per IRC: SP:63-2004 can also be considered.
2. All pavement markings should be as per IRC:35-2015.
3. All traffic signs should be as per IRC:67-2012 and IRC:SP-55-2014. In case of a fuel station located on the other side of travel direction, the user should be informed of the location of the fuel station in his/her direction of travel through information sign.
4. All length of Separator Island should be determined as per site condition. Its minimum width should be 3 Metre. The separator island and buffer strip shall be turfed with provision of minimum 275 MM high kerbs.
5. While planning the layout for various facilities inside the fuel station it is to be ensured that the fuel pumps are located minimum at 40 m from the center line of the road.

Contd....2

Connecting People Through quality infrastructure

6. The provision of drinking water and toilet facilities at all fuel stations should be according to the approved drawings and specifications and to the full satisfaction of the Highway Administration. The drinking water and toilet facilities shall be accessible to the public, round the clock. In order to inform the public about these, a retro reflective display board showing availability of such facilities shall be installed before the entry to the fuel Stations.
7. Slab Culverts with gratings to be provided in the line of storm water drain on entry and exit approaches to cater to the expected discharge. The working drawing with hydraulic design shall be submitted to Divisional Manager, MPRDC for approval prior to the construction.
8. It has to be ensured that there shall be adequate drainage system on the access to the fuel station and inside its area so that surface water does not flow over the highway and no water logging takes place. For this purpose, the fuel station and access area would be at least 300 mm. below the level at the edge of the shoulder on the highway. The surface water from fuel station and access road would need to be collected in a suitable underground drainage system and led away to a natural course through culvert.
9. It has to be ensured that there shall be the provision of minimum 2.0 mtr span culvert with iron grating required as per IRC-SP:13-2004 in approaches at building lines.
10. Check the Stability of the abutment walls of the culvert before the execution and submit the details with "as built drawing".
11. The applicant will submit Land Diversion certificate before signing the agreement.
12. If any trees are falling in between proposed service road or Acceleration/Deceleration lane or if any trees are required to be cut for the construction of subjected RO, then the applicant shall seek the permission regarding the same from the concerned department. Divisional Manager, MPRDC shall ensure the re-plantation of the trees as per the applicable rules and shall issue the completion certificate once he/she has inspected the trees planted.
13. Initially the license deed is for a five-year period. On the expiry of the lease license, it has to be renewed on payment of fee specified in the licensee deed.

Contd....3

The Oil Company/Owner may construct the Fuel Station along with its access as per approved drawings at their own cost within 6 months of the issue of this Provisional NOC. After the construction as per approved drawings and to the satisfaction of the Highway Authority, the final approval may be given within 30 days of the receipt of communication along with the "As Built Drawing" from the applicant about the completion of construction work. License deed may be signed by the Divisional Manager, MPRDC. In case, the construction is not done in one year, the provisional approval shall be deemed to be cancelled, unless renewed by the Highway Authority.

Inspections for determining the deviations from prescribed Norms can be done at any time, even after signing of the License Deed, by the Highway Administration. In case of defaults/deviations found during inspections by Highway Authority, such deficiency shall have to be immediately rectified, which in no case should exceed 30 days from the date of inspection. The failure to rectify the identified deficiencies within the prescribed time would lead to de-energizing the fuel station by the concerned Oil Company. The re-energizing would be done only after rectification and on the authorization by the Highway Authority.

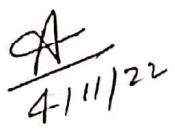
In case of non-compliance of any of the conditions mentioned in this letter, this provisional approval shall be deemed to be cancelled.


(This letter shall be a part of agreement)

Encl.: - Nil

Endt. No. ¹³¹⁷²...../APMS2022/3427/MPRDC/PP/2022
Copy to-

1. P.A. to Managing Director, MPRDC, Bhopal for information please.
2. Shri. Praveen Kumar, Deputy General Manager-Retail, M/s Hindustan Petroleum Cor. Ltd., Jabalpur for information and necessary action.


(Pradeep Jain)
Chief General Manager (Admin.)
MPRDC, Bhopal
Bhopal, Dated 04/11/2022


Chief General Manager (Admin.)
MPRDC, Bhopal

GOND DEVSAR MVS DISTRIBUTION MAINS														
Sl. No.	Component Description	Proposal No.	Node Details	Village Name	Forest Range Name	Type of Road	Type of Forest	Compartment Number	Start Point Coordinates		End point Coordinates		Length	Remarks
1	CWDM	FP/MP/WATER/151318/2022	OHSR-30	Khaditola	Bargawan	Kachha Road	RF	229	24° 9'45.24"N	82°17'12.74"E	24°10'6.88"N	82°17'19.56"E	698	
2	CWDM	FP/MP/WATER/151318/2022	OHSR-30	Khaditola	Bargawan	Kachha Road	PF	664	24°10'21.05"N	82°15'43.21"E	24°10'33.01"N	82°15'51.98"E	468	
3	CWDM	FP/MP/WATER/151318/2022	OHSR-30	Khaditola	Bargawan	Kachha Road	PF	664	24°10'30.49"N	82°15'48.86"E	24°10'29.98"N	82°15'49.39"E	23	
4	CWDM	FP/MP/WATER/151318/2022	OHSR-30	Khaditola	Bargawan	Kachha Road	RF	578	24° 9'15.98"N	82°15'36.29"E	24° 9'16.31"N	82°15'34.92"E	41	
5	CWDM	FP/MP/WATER/151318/2022	OHSR-37	Kukraon	Bargawan	Kachha Road	PF	664	24°10'58.95"N	82°16'44.91"E	24°11'2.65"N	82°16'45.74"E	157	
6	CWDM	FP/MP/WATER/151318/2022	OHSR-37	Kukraon	Bargawan	Kachha Road	PF	665	24°11'4.76"N	82°15'14.47"E	24°10'46.05"N	82°15'1.35"E	787	
7	CWDM	FP/MP/WATER/151318/2022	OHSR-37	Kukraon	Bargawan	Kachha Road	PF	664	24°11'1.39"N	82°16'53.93"E	24°10'59.10"N	82°16'52.74"E	78	
8	CWDM	FP/MP/WATER/151318/2022	OHSR-37	Kukraon	Bargawan	Kachha Road	PF	664	24°11'1.28"N	82°16'51.28"E	24°10'58.79"N	82°16'50.57"E	79	
9	CWDM	FP/MP/WATER/151318/2022	OHSR-37	Kukraon	Bargawan	Kachha Road	PF	664	24°10'58.51"N	82°16'48.32"E	24°11'1.20"N	82°16'48.46"E	83	
10	CWDM	FP/MP/WATER/151318/2022	OHSR-37	Kukraon	Bargawan	Kachha Road	PF	664	24°10'58.38"N	82°16'40.18"E	24°11'2.60"N	82°16'42.33"E	148	
11	CWDM	FP/MP/WATER/151318/2022	OHSR-37	Kukraon	Bargawan	Kachha Road	PF	664	24°10'59.11"N	82°16'40.48"E	24°11'2.96"N	82°16'39.10"E	128	
12	CWDM	FP/MP/WATER/151318/2022	OHSR-37	Kukraon	Bargawan	Kachha Road	PF	664	24°10'41.12"N	82°17'14.87"E	24°10'47.87"N	82°17'27.00"E	517	
13	CWDM	FP/MP/WATER/151318/2022	OHSR-37	Kukraon	Bargawan	Kachha Road	PF	664	24°10'39.26"N	82°17'22.07"E	24°10'46.01"N	82°17'30.15"E	353	
14	CWDM	FP/MP/WATER/151318/2022	OHSR-37	Kukraon	Bargawan	Kachha Road	PF	664	24°10'41.38"N	82°17'28.64"E	24°10'40.90"N	82°17'32.89"E	124	
15	CWDM	FP/MP/WATER/151318/2022	OHSR-39	Tingudi	Bargawan	Kachha Road	RF	229	24°10'20.12"N	82°18'46.25"E	24°10'13.44"N	82°18'45.53"E	217	
16	CWDM	FP/MP/WATER/151318/2022	OHSR-39	Tingudi	Bargawan	Kachha Road	RF	229	24°10'18.57"N	82°18'39.67"E	24°10'15.05"N	82°18'38.41"E	115	
17	CWDM	FP/MP/WATER/151318/2022	OHSR-39	Tingudi	Bargawan	Kachha Road	RF	230	24°11'26.88"N	82°19'21.33"E	24°11'21.79"N	82°19'14.41"E	261	
18	CWDM	FP/MP/WATER/151318/2022	OHSR-39	Tingudi	Bargawan	Kachha Road	RF	227	24°11'38.22"N	82°18'14.99"E	24°11'46.70"N	82°18'9.29"E	491	
19	CWDM	FP/MP/WATER/151318/2022	OHSR-39	Tingudi	Bargawan	Kachha Road	RF	227	24°11'33.24"N	82°18'9.02"E	24°11'39.40"N	82°18'13.18"E	316	
20	CWDM	FP/MP/WATER/151318/2022	OHSR-39	Tingudi	Bargawan	Kachha Road	RF	227	24°11'33.04"N	82°18'8.16"E	24°11'31.18"N	82°18'6.60"E	85	
21	CWDM	FP/MP/WATER/151318/2022	OHSR-39	Tingudi	Bargawan	Kachha Road	RF	227	24°11'37.54"N	82°18'13.19"E	24°11'36.99"N	82°18'11.14"E	65	
22	CWDM	FP/MP/WATER/151318/2022	OHSR-39	Tingudi	Bargawan	Kachha Road	RF	227	24°11'45.61"N	82°18'7.97"E	24°11'33.58"N	82°18'0.56"E	502	
23	CWDM	FP/MP/WATER/151318/2022	OHSR-39	Tingudi	Bargawan	Kachha Road	RF	227	24°11'45.87"N	82°18'7.23"E	24°11'35.35"N	82°18'1.21"E	505	
24	CWDM	FP/MP/WATER/151318/2022	OHSR-39	Tingudi	Bargawan	Kachha Road	RF	227	24°11'47.29"N	82°18'3.37"E	24°11'54.06"N	82°18'5.65"E	220	
25	CWDM	FP/MP/WATER/151318/2022	OHSR-39	Tingudi	Bargawan	Kachha Road	RF	227	24°11'53.07"N	82°18'4.82"E	24°11'52.43"N	82°18'6.18"E	42	
26	CWDM	FP/MP/WATER/151318/2022	OHSR-39	Tingudi	Bargawan	Kachha Road	RF	227	24°11'38.23"N	82°17'53.20"E	24°11'46.99"N	82°17'50.22"E	1121	
27	CWDM	FP/MP/WATER/151318/2022	OHSR-39	Tingudi	Bargawan	Kachha Road	RF	227	24°11'45.48"N	82°17'51.22"E	24°11'47.55"N	82°17'47.75"E	247	
28	CWDM	FP/MP/WATER/151318/2022	OHSR-39	Tingudi	Bargawan	Kachha Road	RF	227	24°11'43.66"N	82°17'48.33"E	24°11'49.35"N	82°17'46.93"E	273	
29	CWDM	FP/MP/WATER/151318/2022	OHSR-39	Tingudi	Bargawan	Kachha Road	RF	227	24°11'42.97"N	82°17'47.30"E	24°11'37.70"N	82°17'42.19"E	260	
30	CWDM	FP/MP/WATER/151318/2022	OHSR-39	Tingudi	Bargawan	Kachha Road	RF	227	24°11'40.20"N	82°17'43.33"E	24°11'47.15"N	82°17'43.43"E	219	
31	CWDM	FP/MP/WATER/151318/2022	OHSR-41	Makari	Bargawan	Kachha Road	RF	245	24° 8'35.74"N	82°20'51.72"E	24° 8'30.40"N	82°21'18.06"E	810	
32	CWDM	FP/MP/WATER/151318/2022	OSHR-45	Pachaur	Bargawan	Kachha Road	RF	245	24° 8'28.37"N	82°21'21.11"E	24° 8'37.78"N	82°21'44.87"E	762	
33	CWDM	FP/MP/WATER/151318/2022	OSHR-45	Pachaur	Bargawan	Kachha Road	RF	244	24° 8'37.78"N	82°21'44.87"E	24° 8'33.44"N	82°21'57.68"E	414	
34	CWDM	FP/MP/WATER/151318/2022	OSHR-45	Pachaur	Bargawan	Kachha Road	RF	245	24° 8'35.43"N	82°21'38.81"E	24° 8'40.88"N	82°21'22.62"E	493	
35	CWDM	FP/MP/WATER/151318/2022	OSHR-45	Pachaur	Bargawan	Kachha Road	RF	244	24° 8'21.47"N	82°21'53.21"E	24° 8'20.89"N	82°21'54.83"E	48	
36	CWDM	FP/MP/WATER/151318/2022	OSHR-45	Pachaur	Bargawan	Kachha Road	RF	247	24° 8'44.80"N	82°22'54.06"E	24° 8'42.09"N	82°23'15.30"E	760	
37	CWDM	FP/MP/WATER/151318/2022	OSHR-45	Pachaur	Bargawan	Kachha Road	RF	247	24° 8'40.35"N	82°23'15.22"E	24° 8'35.65"N	82°23'36.45"E	1000	
38	CWDM	FP/MP/WATER/151318/2022	OSHR-45	Pachaur	Bargawan	Kachha Road	RF	247	24° 8'31.19"N	82°23'32.02"E	24° 8'29.45"N	82°23'32.77"E	57	
39	CWDM	FP/MP/WATER/151318/2022	OSHR-45	Pachaur	Bargawan	Kachha Road	RF	247	24° 8'3.58"N	82°23'11.49"E	24° 8'16.75"N	82°23'8.35"E	542	
40	CWDM	FP/MP/WATER/151318/2022	OSHR-45	Pachaur	Bargawan	Kachha Road	RF	247	24° 8'9.94"N	82°23'3.99"E	24° 8'15.88"N	82°23'0.03"E	270	
41	CWDM	FP/MP/WATER/151318/2022	OHSR-46	Manihari	Bargawan	Kachha Road	RF	252	24° 9'35.58"N	82°25'12.28"E	24°10'29.50"N	82°24'55.21"E	1935	
42	CWDM	FP/MP/WATER/151318/2022	OHSR-46	Manihari	Bargawan	Kachha Road	RF	252	24° 9'32.55"N	82°25'10.77"E	24° 9'25.90"N	82°25'3.62"E	514	
43	CWDM	FP/MP/WATER/151318/2022	OHSR-46	Manihari	Bargawan	Kachha Road	RF	252	24° 9'38.30"N	82°25'11.94"E	24° 9'37.98"N	82°25'13.19"E	40	
44	CWDM	FP/MP/WATER/151318/2022	OHSR-46	Manihari	Bargawan	Kachha Road	RF	252	24° 9'38.34"N	82°25'12.64"E	24° 9'38.84"N	82°25'13.60"E	36	
45	CWDM	FP/MP/WATER/151318/2022	OHSR-46	Manihari	Bargawan	Kachha Road	RF	252	24° 9'39.77"N	82°25'11.65"E	24° 9'41.83"N	82°25'10.67"E	170	
46	CWDM	FP/MP/WATER/151318/2022	OHSR-46	Manihari	Bargawan	Kachha Road	RF	252	24° 9'42.43"N	82°25'10.11"E	24° 9'43.94"N	82°25'11.51"E	71	
47	CWDM	FP/MP/WATER/151318/2022	OHSR-46	Manihari	Bargawan	Kachha Road	RF	252	24° 9'47.99"N	82°25'6.73"E	24° 9'49.64"N	82°25'7.78"E	72	
48	CWDM	FP/MP/WATER/151318/2022	OHSR-46	Manihari	Bargawan	Kachha Road	RF	252	24° 9'51.40"N	82°25'2.41"E	24° 9'54.09"N	82°25'3.62"E	109	
49	CWDM	FP/MP/WATER/151318/2022	OHSR-46	Manihari	Bargawan	Kachha Road	RF	252	24°10'3.36"N	82°24'58.52"E	24°10'4.00"N	82°25'1.01"E	82	
50	CWDM	FP/MP/WATER/151318/2022	OHSR-46	Manihari	Bargawan	Kachha Road	RF	252	24°10'4.61"N	82°24'58.07"E	24° 9'59.81"N	82°24'55.94"E	175	
51	CWDM	FP/MP/WATER/151318/2022	OHSR-46	Manihari	Bargawan	Kachha Road	RF	252	24°10'14.25"N	82°24'55.03"E	24°10'15.38"N	82°24'56.68"E	82	

52	CWDM	FP/MP/WATER/151318/2022	OHSR-46	Manihari	Bargawan	Kachha Road	RF	253	24°10'33.29"N	82°24'55.97"E	24°10'35.90"N	82°24'54.18"E	110	
53	CWDM	FP/MP/WATER/151318/2022	OHSR-46	Manihari	Bargawan	Kachha Road	RF	253	24°10'38.36"N	82°24'49.63"E	24°10'46.47"N	82°25'1.43"E	539	
54	CWDM	FP/MP/WATER/151318/2022	OHSR-46	Manihari	Bargawan	Kachha Road	RF	253	24°10'46.25"N	82°24'58.03"E	24°10'47.20"N	82°24'55.92"E	68	
55	CWDM	FP/MP/WATER/151318/2022	OHSR-47	Kolhua	Bargawan	Kachha Road	RF	232	24°12'38.99"N	82°19'52.28"E	24°12'38.30"N	82°19'54.02"E	54	
56	CWDM	FP/MP/WATER/151318/2022	OHSR-47	Kolhua	Bargawan	Kachha Road	RF	232	24°12'32.41"N	82°19'50.33"E	24°12'33.10"N	82°19'54.87"E	132	
57	CWDM	FP/MP/WATER/151318/2022	OHSR-47	Kolhua	Bargawan	Kachha Road	RF	232	24°12'25.87"N	82°19'51.83"E	24°12'27.05"N	82°19'55.84"E	148	
58	CWDM	FP/MP/WATER/151318/2022	OHSR-47	Kolhua	Bargawan	Kachha Road	RF	232	24°12'26.96"N	82°19'52.39"E	24°12'28.85"N	82°19'52.18"E	58	
59	CWDM	FP/MP/WATER/151318/2022	OHSR-47	Kolhua	Bargawan	Kachha Road	RF	239	24°12'11.03"N	82°20'15.86"E	24°12'50.05"N	82°21'4.24"E	2544	
60	CWDM	FP/MP/WATER/151318/2022	OHSR-47	Kolhua	Bargawan	Kachha Road	RF	239	24°12'34.11"N	82°20'44.20"E	24°12'37.19"N	82°20'0.47"E	1334	
61	CWDM	FP/MP/WATER/151318/2022	OHSR-47	Kolhua	Bargawan	Kachha Road	RF	239	24°12'35.29"N	82°20'39.99"E	24°12'58.52"N	82°20'43.20"E	828	
62	CWDM	FP/MP/WATER/151318/2022	OHSR-47	Kolhua	Bargawan	Kachha Road	RF	239	24°12'37.61"N	82°20'29.93"E	24°12'55.88"N	82°20'31.64"E	582	
63	CWDM	FP/MP/WATER/151318/2022	OHSR-47	Kolhua	Bargawan	Kachha Road	RF	239	24°12'38.02"N	82°20'6.89"E	24°12'54.36"N	82°20'22.71"E	728	
64	CWDM	FP/MP/WATER/151318/2022	OHSR-47	Kolhua	Bargawan	Kachha Road	RF	239	24°12'48.71"N	82°20'14.70"E	24°12'52.38"N	82°20'11.70"E	163	
65	CWDM	FP/MP/WATER/151318/2022	OHSR-47	Kolhua	Bargawan	Kachha Road	RF	239	24°12'10.30"N	82°20'41.35"E	24°12'10.32"N	82°20'51.68"E	298	
66	CWDM	FP/MP/WATER/151318/2022	OHSR-47	Kolhua	Bargawan	Kachha Road	RF	239	24°12'11.27"N	82°20'24.29"E	24°12'38.22"N	82°20'26.58"E	912	
67	CWDM	FP/MP/WATER/151318/2022	OHSR-47	Kolhua	Bargawan	Kachha Road	RF	239	24°12'14.37"N	82°20'10.70"E	24°12'27.70"N	82°20'12.16"E	462	
68	CWDM	FP/MP/WATER/151318/2022	OHSR-47	Kolhua	Bargawan	Kachha Road	RF	239	24°12'17.31"N	82°20'5.64"E	24°12'26.84"N	82°20'7.04"E	395	
69	CWDM	FP/MP/WATER/151318/2022	OHSR-47	Kolhua	Bargawan	Kachha Road	RF	239	24°12'12.41"N	82°20'40.64"E	24°12'16.02"N	82°20'46.96"E	226	
70	CWDM	FP/MP/WATER/151318/2022	OHSR-47	Kolhua	Bargawan	Kachha Road	RF	239	24°12'11.50"N	82°20'16.27"E	24°12'12.31"N	82°20'14.32"E	61	
71	CWDM	FP/MP/WATER/151318/2022	OHSR-47	Kolhua	Bargawan	Kachha Road	RF	239	24°12'11.84"N	82°20'15.41"E	24°12'12.79"N	82°20'15.85"E	32	
72	CWDM	FP/MP/WATER/151318/2022	OHSR-47	Kolhua	Bargawan	Kachha Road	RF	239	24°12'13.24"N	82°20'12.69"E	24°12'15.07"N	82°20'14.09"E	70	
73	CWDM	FP/MP/WATER/151318/2022	OHSR-47	Kolhua	Bargawan	Kachha Road	RF	239	24°12'12.61"N	82°20'13.74"E	24°12'13.28"N	82°20'14.43"E	28	
74	CWDM	FP/MP/WATER/151318/2022	OHSR-47	Kolhua	Bargawan	Kachha Road	RF	239	24°12'20.54"N	82°20'13.51"E	24°12'21.37"N	82°20'15.72"E	84	
75	CWDM	FP/MP/WATER/151318/2022	OHSR-47	Kolhua	Bargawan	Kachha Road	RF	239	24°12'18.11"N	82°20'12.62"E	24°12'18.36"N	82°20'13.82"E	42	
76	CWDM	FP/MP/WATER/151318/2022	OHSR-47	Kolhua	Bargawan	Kachha Road	RF	239	24°12'19.56"N	82°20'24.14"E	24°12'19.22"N	82°20'25.86"E	50	
77	CWDM	FP/MP/WATER/151318/2022	OHSR-47	Kolhua	Bargawan	Kachha Road	RF	239	24°12'38.81"N	82°20'20.96"E	24°12'44.58"N	82°20'21.96"E	180	
78	CWDM	FP/MP/WATER/151318/2022	OHSR-47	Kolhua	Bargawan	Kachha Road	RF	239	24°12'38.68"N	82°20'20.92"E	24°12'34.13"N	82°20'21.49"E	156	
79	CWDM	FP/MP/WATER/151318/2022	OHSR-47	Kolhua	Bargawan	Kachha Road	RF	239	24°12'37.45"N	82°20'5.32"E	24°12'32.08"N	82°20'4.79"E	162	
80	CWDM	FP/MP/WATER/151318/2022	OHSR-47	Kolhua	Bargawan	Kachha Road	RF	239	24°12'37.47"N	82°20'8.41"E	24°12'34.30"N	82°20'8.25"E	103	
81	CWDM	FP/MP/WATER/151318/2022	OHSR-47	Kolhua	Bargawan	Kachha Road	RF	239	24°12'18.58"N	82°20'41.05"E	24°12'18.86"N	82°20'39.92"E	32	
82	CWDM	FP/MP/WATER/151318/2022	OHSR-47	Kolhua	Bargawan	Kachha Road	RF	239	24°12'37.23"N	82°21'3.00"E	24°12'40.29"N	82°21'12.65"E	307	
83	CWDM	FP/MP/WATER/151318/2022	OHSR-47	Kolhua	Bargawan	Kachha Road	RF	232	24°12'50.55"N	82°19'52.85"E	24°12'50.58"N	82°19'53.73"E	23	
84	CWDM	FP/MP/WATER/151318/2022	OHSR-47	Kolhua	Bargawan	Kachha Road	RF	232	24°12'58.57"N	82°19'53.00"E	24°12'58.52"N	82°19'53.57"E	15	
85	CWDM	FP/MP/WATER/151318/2022	OHSR-47	Kolhua	Bargawan	Kachha Road	RF	233	24°13'1.76"N	82°20'26.91"E	24°12'54.37"N	82°20'22.72"E	267	
86	CWDM	FP/MP/WATER/151318/2022	OHSR-47	Kolhua	Bargawan	Kachha Road	RF	233	24°12'58.07"N	82°20'25.13"E	24°13'1.47"N	82°20'27.86"E	185	
87	CWDM	FP/MP/WATER/151318/2022	OHSR-47	Kolhua	Bargawan	Kachha Road	RF	233	24°13'1.00"N	82°20'30.10"E	24°12'55.83"N	82°20'31.63"E	168	
88	CWDM	FP/MP/WATER/151318/2022	OHSR-47	Kolhua	Bargawan	Kachha Road	RF	233	24°12'52.39"N	82°20'11.71"E	24°12'54.70"N	82°20'11.57"E	74	
89	CWDM	FP/MP/WATER/151318/2022	OHSR-47	Kolhua	Bargawan	Kachha Road	RF	233	24°13'3.58"N	82°20'15.22"E	24°13'0.62"N	82°20'14.22"E	98	
90	CWDM	FP/MP/WATER/151318/2022	OHSR-47	Kolhua	Bargawan	Kachha Road	RF	233	24°13'3.09"N	82°20'19.34"E	24°13'13.45"N	82°20'22.28"E	338	
91	CWDM	FP/MP/WATER/151318/2022	OHSR-47	Kolhua	Bargawan	Kachha Road	RF	233	24°13'11.12"N	82°20'21.22"E	24°13'11.12"N	82°20'21.22"E	675	
92	CWDM	FP/MP/WATER/151318/2022	OHSR-47	Kolhua	Bargawan	Kachha Road	RF	233	24°13'5.31"N	82°20'35.52"E	24°13'7.21"N	82°20'37.42"E	94	
93	CWDM	FP/MP/WATER/151318/2022	OHSR-47	Kolhua	Bargawan	Kachha Road	RF	233	24°13'13.09"N	82°20'25.96"E	24°13'19.01"N	82°20'34.03"E	345	
94	CWDM	FP/MP/WATER/151318/2022	OHSR-47	Kolhua	Bargawan	Kachha Road	RF	233	24°13'10.71"N	82°20'7.02"E	24°13'12.79"N	82°20'17.19"E	436	
95	CWDM	FP/MP/WATER/151318/2022	OHSR-47	Kolhua	Bargawan	Kachha Road	RF	233	24°13'15.40"N	82°20'10.66"E	24°13'11.99"N	82°20'12.86"E	152	
96	CWDM	FP/MP/WATER/151318/2022	OHSR-47	Kolhua	Bargawan	Kachha Road	RF	233	24°13'13.33"N	82°20'12.01"E	24°13'13.77"N	82°20'12.19"E	14	
97	CWDM	FP/MP/WATER/151318/2022	OHSR-47	Kolhua	Bargawan	Kachha Road	RF	233	24°13'12.85"N	82°20'7.58"E	24°13'12.52"N	82°20'8.64"E	32	
98	CWDM	FP/MP/WATER/151318/2022	OHSR-47	Kolhua	Bargawan	Kachha Road	RF	233	24°13'14.06"N	82°20'13.87"E	24°13'15.37"N	82°20'14.26"E	42	
99	CWDM	FP/MP/WATER/151318/2022	OHSR-47	Kolhua	Bargawan	Kachha Road	RF	233	24°13'13.37"N	82°20'14.92"E	24°13'14.74"N	82°20'15.12"E	43	
100	CWDM	FP/MP/WATER/151318/2022	OHSR-47	Kolhua	Bargawan	Kachha Road	RF	233	24°13'16.04"N	82°20'9.39"E	24°13'16.46"N	82°20'9.97"E	20	
101	CWDM	FP/MP/WATER/151318/2022	OHSR-47	Kolhua	Bargawan	Kachha Road	RF	233	24°13'15.46"N	82°20'8.98"E	24°13'15.74"N	82°20'7.96"E	30	
102	CWDM	FP/MP/WATER/151318/2022	OHSR-47	Kolhua	Bargawan	Kachha Road	PF	209	24°14'0.21"N	82°20'40.22"E	24°14'7.50"N	82°20'37.80"E	261	
103	CWDM	FP/MP/WATER/151318/2022	OHSR-48	Sajhar	Bargawan	Kachha Road	PF	207	24°15'35.87"N	82°20'46.31"E	24°15'22.29"N	82°20'38.70"E	506	
104	CWDM	FP/MP/WATER/151318/2022	OHSR-48	Sajhar	Bargawan	Kachha Road	PF	208	24°15'22.30"N	82°20'38.70"E	24°15'21.76"N	82°20'35.44"E	138	
105	CWDM	FP/MP/WATER/151318/2022	OHSR-48	Sajhar	Bargawan	Kachha Road	PF	207	24°15'29.81"N	82°20'55.42"E	24°15'28.79"N	82°20'55.23"E	33	
106	CWDM	FP/MP/WATER/151318/2022	OHSR-48	Sajhar	Bargawan	Kachha Road	PF	207	24°15'29.94"N	82°20'54.02"E	24°15'29.61"N	82°20'53.89"E	15	
107	CWDM	FP/MP/WATER/151318/2022	OHSR-48	Sajhar	Bargawan	Kachha Road	PF	207	24°15'48.05"N	82°20'39.56"E	24°15'45.86"N	82°20'37.61"E	113	
108	CWDM	FP/MP/WATER/151318/2022	OHSR-48	Sajhar	Bargawan	Kachha Road	PF	207	24°15'48.08"N	82°20'38.27"E	24°15'46.81"N	82°20'27.31"E	370	

109	CWDM	FP/MP/WATER/151318/2022	OHSR-48	Sajhar	Bargawan	Kachha Road	PF	211	24°15'17.15"N	82°19'52.28"E	24°15'17.96"N	82°19'7.88"E	1286	
110	CWDM	FP/MP/WATER/151318/2022	OHSR-48	Sajhar	Bargawan	Kachha Road	PF	211	24°15'17.69"N	82°19'50.85"E	24°15'15.98"N	82°19'48.89"E	80	
111	CWDM	FP/MP/WATER/151318/2022	OHSR-48	Sajhar	Bargawan	Kachha Road	PF	211	24°15'15.94"N	82°19'47.68"E	24°15'16.60"N	82°19'45.84"E	72	
112	CWDM	FP/MP/WATER/151318/2022	OHSR-48	Sajhar	Bargawan	Kachha Road	PF	211	24°15'18.57"N	82°19'42.44"E	24°15'17.13"N	82°19'41.27"E	58	
113	CWDM	FP/MP/WATER/151318/2022	OHSR-48	Sajhar	Bargawan	Kachha Road	PF	211	24°15'16.65"N	82°19'31.12"E	24°15'16.10"N	82°19'33.23"E	68	
114	CWDM	FP/MP/WATER/151318/2022	OHSR-48	Sajhar	Bargawan	Kachha Road	PF	211	24°15'16.09"N	82°19'23.61"E	24°15'15.49"N	82°19'22.61"E	36	
115	CWDM	FP/MP/WATER/151318/2022	OHSR-48	Sajhar	Bargawan	Kachha Road	PF	213	24°15'11.49"N	82°19'25.26"E	24°15'9.48"N	82°19'25.38"E	65	
116	CWDM	FP/MP/WATER/151318/2022	OHSR-48	Sajhar	Bargawan	Kachha Road	PF	211	24°15'58.66"N	82°19'22.42"E	24°15'59.57"N	82°19'22.41"E	26	
117	CWDM	FP/MP/WATER/151318/2022	OHSR-48	Sajhar	Bargawan	Kachha Road	PF	211	24°15'59.40"N	82°19'18.51"E	24°15'59.73"N	82°19'18.58"E	11	
118	CWDM	FP/MP/WATER/151318/2022	OHSR-48	Sajhar	Bargawan	Kachha Road	PF	211	24°15'58.94"N	82°19'38.43"E	24°15'52.57"N	82°19'40.52"E	269	
119	CWDM	FP/MP/WATER/151318/2022	OHSR-53	Gidher	Bargawan	Kachha Road	PF	202	24°15'31.23"N	82°25'35.22"E	24°15'19.17"N	82°25'37.07"E	422	
120	CWDM	FP/MP/WATER/151318/2022	OHSR-53	Gidher	Bargawan	Kachha Road	PF	202	24°15'34.19"N	82°25'15.07"E	24°15'32.57"N	82°25'17.22"E	115	
121	CWDM	FP/MP/WATER/151318/2022	OHSR-53	Gidher	Bargawan	Kachha Road	PF	202	24°15'27.05"N	82°25'37.01"E	24°15'29.42"N	82°25'32.47"E	150	
122	CWDM	FP/MP/WATER/151318/2022	OHSR-53	Gidher	Bargawan	Kachha Road	PF	202	24°15'47.36"N	82°25'43.14"E	24°15'42.42"N	82°25'50.12"E	263	
123	CWDM	FP/MP/WATER/151318/2022	OHSR-53	Gidher	Bargawan	Kachha Road	PF	202	24°15'49.58"N	82°25'43.46"E	24°15'51.46"N	82°25'47.14"E	125	
124	CWDM	FP/MP/WATER/151318/2022	OHSR-53	Gidher	Bargawan	Kachha Road	PF	202	24°15'51.74"N	82°25'49.71"E	24°15'59.64"N	82°26'1.23"E	470	
125	CWDM	FP/MP/WATER/151318/2022	OHSR-53	Gidher	Bargawan	Kachha Road	PF	202	24°15'52.12"N	82°25'52.58"E	82°25'56.71"E	82°25'56.71"E	132	
126	CWDM	FP/MP/WATER/151318/2022	OHSR-56	Ghinhagaon	Bargawan	Kachha Road	PF	121	24°16'22.71"N	82°30'34.36"E	24°16'43.80"N	82°30'43.52"E	877	
127	CWDM	FP/MP/WATER/151318/2022	OHSR-56	Ghinhagaon	Bargawan	Kachha Road	PF	121	24°16'14.08"N	82°31'18.42"E	24°16'23.53"N	82°31'11.52"E	371	
128	CWDM	FP/MP/WATER/151318/2022	OHSR-56	Ghinhagaon	Bargawan	Kachha Road	PF	121	24°16'21.67"N	82°31'14.01"E	24°16'22.10"N	82°31'19.85"E	173	
129	CWDM	FP/MP/WATER/151318/2022	OHSR-56	Ghinhagaon	Bargawan	Kachha Road	PF	119	24°17'33.11"N	82°30'1.44"E	24°17'21.59"N	82°30'17.76"E	629	
130	CWDM	FP/MP/WATER/151318/2022	OHSR-72	Budhadand	Bargawan	Kachha Road	PF	129	24°21'7.81"N	82°27'6.28"E	24°21'15.36"N	82°27'3.80"E	303	
131	CWDM	FP/MP/WATER/151318/2022	OHSR-72	Budhadand	Bargawan	Kachha Road	PF	129	24°21'7.81"N	82°27'6.36"E	24°21'8.95"N	82°27'9.01"E	87	
132	CWDM	FP/MP/WATER/151318/2022	OHSR-72	Budhadand	Bargawan	Kachha Road	PF	129	24°21'8.91"N	82°26'56.82"E	24°21'11.88"N	82°26'55.19"E	106	
133	CWDM	FP/MP/WATER/151318/2022	OHSR-72	Budhadand	Bargawan	Kachha Road	PF	129	24°21'12.60"N	82°26'58.65"E	24°21'15.30"N	82°26'59.04"E	89	
134	CWDM	FP/MP/WATER/151318/2022	OHSR-72	Budhadand	Bargawan	Kachha Road	PF	111	24°20'34.67"N	82°27'33.90"E	24°20'35.14"N	82°27'42.00"E	254	
135	CWDM	FP/MP/WATER/151318/2022	OHSR-72	Budhadand	Bargawan	Kachha Road	PF	111	24°20'33.92"N	82°27'34.92"E	24°20'36.60"N	82°27'38.02"E	123	
136	CWDM	FP/MP/WATER/151318/2022	OHSR-72	Budhadand	Bargawan	Kachha Road	PF	111	24°20'43.03"N	82°27'25.44"E	24°20'46.33"N	82°27'29.63"E	317	
137	CWDM	FP/MP/WATER/151318/2022	OHSR-72	Budhadand	Bargawan	Kachha Road	PF	111	24°20'42.38"N	82°27'18.83"E	24°20'47.14"N	82°27'22.88"E	212	
138	CWDM	FP/MP/WATER/151318/2022	OHSR-72	Budhadand	Bargawan	Kachha Road	PF	111	24°20'50.70"N	82°27'24.14"E	24°20'57.23"N	82°27'22.85"E	245	
139	CWDM	FP/MP/WATER/151318/2022	OHSR-72	Budhadand	Bargawan	Kachha Road	PF	111	24°20'45.31"N	82°27'20.05"E	24°20'49.38"N	82°27'20.87"E	141	
140	CWDM	FP/MP/WATER/151318/2022	OHSR-72	Budhadand	Bargawan	Kachha Road	PF	111	24°20'47.35"N	82°27'38.83"E	24°20'44.37"N	82°27'43.36"E	191	
141	CWDM	FP/MP/WATER/151318/2022	OHSR-72	Budhadand	Bargawan	Kachha Road	PF	128	24°20'27.45"N	82°27'43.70"E	24°20'34.66"N	82°28'5.53"E	765	
142	CWDM	FP/MP/WATER/151318/2022	OHSR-72	Budhadand	Bargawan	Kachha Road	PF	128	24°20'33.08"N	82°27'52.17"E	24°20'28.20"N	82°27'58.06"E	260	
143	CWDM	FP/MP/WATER/151318/2022	OHSR-72	Budhadand	Bargawan	Kachha Road	PF	128	24°20'34.19"N	82°27'54.78"E	24°20'35.64"N	82°27'55.05"E	45	
144	CWDM	FP/MP/WATER/151318/2022	OHSR-72	Budhadand	Bargawan	Kachha Road	PF	128	24°20'46.02"N	82°28'2.41"E	24°20'40.93"N	82°28'1.79"E	181	
145	CWDM	FP/MP/WATER/151318/2022	OHSR-72	Budhadand	Bargawan	Kachha Road	PF	128	24°20'45.84"N	82°28'2.57"E	24°20'44.78"N	82°28'4.88"E	73	
146	CWDM	FP/MP/WATER/151318/2022	OHSR-89	Chataniha	Bargawan	Kachha Road	PF	681	24°16'8.73"N	82°11'53.81"E	24°15'55.68"N	82°12'4.71"E	660	
147	CWDM	FP/MP/WATER/151318/2022	OHSR-152	Baghadih	Bargawan	Kachha Road	RF	237	24°12'46.85"N	82°22'44.19"E	24°13'6.22"N	82°22'41.74"E	748	
148	CWDM	FP/MP/WATER/151318/2022	OHSR-152	Baghadih	Bargawan	Kachha Road	RF	237	24°13'9.70"N	82°22'32.13"E	24°12'58.40"N	82°22'47.14"E	726	
149	CWDM	FP/MP/WATER/151318/2022	OHSR-152	Baghadih	Bargawan	Kachha Road	RF	237	24°13'8.83"N	82°22'33.48"E	24°13'7.76"N	82°22'37.49"E	118	
150	CWDM	FP/MP/WATER/151318/2022	OHSR-152	Baghadih	Bargawan	Kachha Road	RF	237	24°13'6.87"N	82°22'39.88"E	24°13'1.46"N	82°22'40.88"E	168	
151	CWDM	FP/MP/WATER/151318/2022	OHSR-152	Baghadih	Bargawan	Kachha Road	RF	237	24°13'2.89"N	82°22'50.33"E	24°13'0.22"N	82°22'48.50"E	96	
152	CWDM	FP/MP/WATER/151318/2022	OHSR-152	Baghadih	Bargawan	Kachha Road	RF	237	24°13'0.05"N	82°22'32.34"E	24°12'52.16"N	82°22'31.72"E	271	
153	CWDM	FP/MP/WATER/151318/2022	OHSR-152	Baghadih	Bargawan	Kachha Road	RF	237	24°12'50.00"N	82°22'30.70"E	24°12'48.46"N	82°22'39.96"E	281	
154	CWDM	FP/MP/WATER/151318/2022	OHSR-152	Baghadih	Bargawan	Kachha Road	RF	237	24°12'54.66"N	82°22'35.82"E	24°12'51.50"N	82°22'34.06"E	110	
155	CWDM	FP/MP/WATER/151318/2022	OHSR-152	Baghadih	Bargawan	Kachha Road	RF	237	24°12'51.27"N	82°22'34.49"E	24°12'49.28"N	82°22'33.56"E	67	
156	CWDM	FP/MP/WATER/151318/2022	OHSR-152	Baghadih	Bargawan	Kachha Road	RF	237	24°12'53.64"N	82°22'42.54"E	24°12'53.37"N	82°22'44.76"E	63	
157	CWDM	FP/MP/WATER/151318/2022	OHSR-152	Baghadih	Bargawan	Kachha Road	RF	237	24°12'52.36"N	82°22'44.94"E	24°12'50.86"N	82°22'47.45"E	95	
158	CWDM	FP/MP/WATER/151318/2022	OHSR-152	Baghadih	Bargawan	Kachha Road	RF	237	24°12'59.13"N	82°22'44.57"E	24°12'57.86"N	82°22'44.01"E	42	
159	CWDM	FP/MP/WATER/151318/2022	OHSR-152	Baghadih	Bargawan	Kachha Road	RF	237	24°13'0.84"N	82°22'49.04"E	24°13'0.12"N	82°22'51.04"E	60	
160	CWDM	FP/MP/WATER/151318/2022	OHSR-152	Baghadih	Bargawan	Kachha Road	RF	237	24°13'1.88"N	82°22'48.44"E	24°13'1.48"N	82°22'49.34"E	26	
161	CWDM	FP/MP/WATER/151318/2022	OHSR-152	Baghadih	Bargawan	Kachha Road	RF	236	24°12'34.22"N	82°22'38.93"E	24°12'38.88"N	82°22'45.32"E	289	
162	CWDM	FP/MP/WATER/151318/2022	OHSR-152	Baghadih	Bargawan	Kachha Road	RF	236	24°12'52.61"N	82°22'54.40"E	24°12'48.47"N	82°22'51.48"E	155	
163	CWDM	FP/MP/WATER/151318/2022	OHSR-152	Baghadih	Bargawan	Kachha Road	RF	236	24°12'45.67"N	82°22'57.18"E	24°12'46.41"N	82°23'0.64"E	103	
164	CWDM	FP/MP/WATER/151318/2022	OHSR-152	Baghadih	Bargawan	Kachha Road	RF	236	24°12'49.62"N	82°22'58.48"E	24°12'49.33"N	82°23'0.27"E	50	
165	CWDM	FP/MP/WATER/151318/2022	OHSR-152	Baghadih	Bargawan	Kachha Road	RF	236	24°12'52.89"N	82°22'58.78"E	24°12'52.86"N	82°22'59.81"E	29	

166	CWDM	FP/MP/WATER/151318/2022	OHSR-152	Baghadiah	Bargawan	Kachha Road	RF	236	24°12'59.90"N	82°22'59.02"E	24°12'58.27"N	82°23'1.35"E	85	
167	CWDM	FP/MP/WATER/151318/2022	OHSR-152	Baghadiah	Bargawan	Kachha Road	RF	236	24°13'0.57"N	82°22'57.41"E	24°13'0.11"N	82°22'59.01"E	45	
168	CWDM	FP/MP/WATER/151318/2022	OHSR-152	Baghadiah	Bargawan	Kachha Road	RF	236	24°13'1.26"N	82°22'58.93"E	24°13'1.31"N	82°23'0.88"E	55	
169	CWDM	FP/MP/WATER/151318/2022	OHSR-152	Baghadiah	Bargawan	Kachha Road	RF	236	24°13'3.70"N	82°22'59.04"E	24°13'3.20"N	82°23'1.01"E	57	
170	CWDM	FP/MP/WATER/151318/2022	OHSR-152	Baghadiah	Bargawan	Kachha Road	RF	236	24°13'4.69"N	82°22'59.18"E	24°13'5.10"N	82°22'57.35"E	52	
171	CWDM	FP/MP/WATER/151318/2022	OHSR-152	Baghadiah	Bargawan	Kachha Road	RF	236	24°13'7.00"N	82°22'59.73"E	24°13'6.88"N	82°23'0.49"E	23	
172	CWDM	FP/MP/WATER/151318/2022	OHSR-152	Baghadiah	Bargawan	Kachha Road	RF	236	24°13'9.11"N	82°22'59.74"E	24°13'7.00"N	82°23'5.04"E	169	
173	CWDM	FP/MP/WATER/151318/2022	OHSR-152	Baghadiah	Bargawan	Kachha Road	RF	236	24°13'10.34"N	82°22'59.85"E	24°13'9.98"N	82°23'4.08"E	126	
174	CWDM	FP/MP/WATER/151318/2022	OHSR-152	Baghadiah	Bargawan	Kachha Road	RF	236	24°13'10.62"N	82°23'0.26"E	24°13'11.81"N	82°23'1.13"E	43	
175	CWDM	FP/MP/WATER/151318/2022	OHSR-152	Baghadiah	Bargawan	Kachha Road	RF	236	24°13'7.85"N	82°23'4.25"E	24°13'6.83"N	82°23'4.23"E	32	
176	CWDM	FP/MP/WATER/151318/2022	OHSR-152	Baghadiah	Bargawan	Kachha Road	RF	236	24°12'58.71"N	82°22'58.98"E	24°12'58.64"N	82°22'59.53"E	15	
177	CWDM	FP/MP/WATER/151318/2022	OHSR-152	Baghadiah	Bargawan	Kachha Road	RF	236	24°13'6.20"N	82°22'41.74"E	24°13'13.47"N	82°22'49.59"E	370	
178	CWDM	FP/MP/WATER/151318/2022	OHSR-152	Baghadiah	Bargawan	Kachha Road	RF	236	24°13'12.30"N	82°22'38.15"E	24°13'7.96"N	82°22'39.11"E	145	
179	CWDM	FP/MP/WATER/151318/2022	OHSR-152	Baghadiah	Bargawan	Kachha Road	RF	236	24°13'7.78"N	82°22'37.51"E	24°13'8.11"N	82°22'38.81"E	39	
180	CWDM	FP/MP/WATER/151318/2022	OHSR-152	Baghadiah	Bargawan	Kachha Road	RF	236	24°13'7.73"N	82°22'39.49"E	24°13'6.89"N	82°22'39.85"E	27	
181	CWDM	FP/MP/WATER/151318/2022	OHSR-152	Baghadiah	Bargawan	Kachha Road	RF	236	24°13'2.84"N	82°22'50.33"E	24°13'6.23"N	82°22'52.24"E	115	
182	CWDM	FP/MP/WATER/151318/2022	OHSR-152	Baghadiah	Bargawan	Kachha Road	RF	236	24°13'3.27"N	82°22'50.66"E	24°13'2.72"N	82°22'54.11"E	100	
183	CWDM	FP/MP/WATER/151318/2022	OHSR-152	Baghadiah	Bargawan	Kachha Road	RF	236	24°13'5.67"N	82°22'50.56"E	24°13'5.31"N	82°22'51.67"E	33	
184	CWDM	FP/MP/WATER/151318/2022	OHSR-152	Baghadiah	Bargawan	Kachha Road	RF	236	24°13'3.84"N	82°22'50.98"E	24°13'4.08"N	82°22'50.23"E	22	
185	CWDM	FP/MP/WATER/151318/2022	OHSR-152	Baghadiah	Bargawan	Kachha Road	RF	236	24°13'11.25"N	82°22'31.03"E	24°13'9.70"N	82°22'32.12"E	53	
186	CWDM	FP/MP/WATER/151318/2022	OHSR-152	Baghadiah	Bargawan	Kachha Road	RF	236	24°13'10.71"N	82°22'42.76"E	24°13'10.07"N	82°22'43.67"E	32	
187	CWDM	FP/MP/WATER/151318/2022	OHSR-152	Baghadiah	Bargawan	Kachha Road	RF	236	24°13'8.50"N	82°22'42.52"E	24°13'8.19"N	82°22'42.91"E	14	
188	CWDM	FP/MP/WATER/151318/2022	OHSR-152	Baghadiah	Bargawan	Kachha Road	RF	236	24°12'47.59"N	82°22'54.76"E	24°12'47.86"N	82°22'55.04"E	11	
189	CWDM	FP/MP/WATER/151318/2022	OHSR-152	Baghadiah	Bargawan	Kachha Road	RF	236	24°12'26.29"N	82°22'45.09"E	24°12'27.95"N	82°22'52.83"E	244	
190	CWDM	FP/MP/WATER/151318/2022	OHSR-152	Baghadiah	Bargawan	Kachha Road	RF	237	24°12'31.17"N	82°22'32.93"E	24°12'29.32"N	82°22'34.73"E	75	
191	CWDM	FP/MP/WATER/151318/2022	OHSR-152	Baghadiah	Bargawan	Kachha Road	RF	237	24°12'35.39"N	82°22'35.21"E	24°12'33.83"N	82°22'38.41"E	102	
192	CWDM	FP/MP/WATER/151318/2022	OHSR-152	Baghadiah	Bargawan	Kachha Road	RF	237	24°12'36.80"N	82°22'38.60"E	24°12'35.90"N	82°22'40.56"E	62	
193	CWDM	FP/MP/WATER/151318/2022	OHSR-152	Baghadiah	Bargawan	Kachha Road	RF	237	24°12'38.89"N	82°22'41.79"E	24°12'37.36"N	82°22'42.30"E	49	
194	CWDM	FP/MP/WATER/151318/2022	OHSR-152	Baghadiah	Bargawan	Kachha Road	RF	237	24°12'4.25"N	82°22'31.54"E	24°12'0.16"N	82°22'38.32"E	563	
195	CWDM	FP/MP/WATER/151318/2022	OHSR-152	Baghadiah	Bargawan	Kachha Road	RF	237	24°12'2.74"N	82°22'31.44"E	24°11'45.49"N	82°22'40.81"E	835	
196	CWDM	FP/MP/WATER/151318/2022	OHSR-152	Baghadiah	Bargawan	Kachha Road	RF	237	24°11'45.65"N	82°22'47.20"E	24°11'49.98"N	82°22'56.89"E	323	
197	CWDM	FP/MP/WATER/151318/2022	OHSR-152	Baghadiah	Bargawan	Kachha Road	RF	237	24°11'45.71"N	82°22'50.28"E	24°11'45.24"N	82°22'55.66"E	206	
ss												Total	49809	