

कार्यालय कार्यपालन यंत्री लोक निर्माण विभाग संभाग, विदिशा

क्रमांक191...../त.शा./मार्ग/2023-24/

विदिशा, दिनांक 18/01/2024

प्रति,

वनमण्डलाधिकारी
सामान्य वनमण्डल, विदिशा

विषय:- विदिशा जिले में लटेरी मंडेला नजीराबाद मार्ग के पुर्ननिर्माण/उन्नयनीकरण हेतु 7.110 हेक्टेयर वनभूमि (पूर्व में आवेदित 8.270 हेक्टेयर) लोक निर्माण विभाग विदिशा को उपयोग देने बाबत।

- संदर्भ:-
1. भारत सरकार पर्यावरण वन एवं जलवायु परिवर्तन मंत्रालय-क्षेत्रीय कार्यालय भोपाल का पत्र क्र./6-एमपीसी 0664/2023-बी.एच.ओ./दिनांक 06.12.2023
 2. वनमंडलाधिकारी सामान्य वन मंडल विदिशा का पत्र क्र./एफ-5/1077/2021/10-11/5187/दिनांक 06.12.2023
 3. वनमंडलाधिकारी सामान्य वन मंडल विदिशा का पत्र क्र./मा.चि./4614/विदिशा दिनांक 15.12.2023

-00-

विषयांतर्गत लेख है कि भारत सरकार पर्यावरण वन एवं जलवायु परिवर्तन मंत्रालय-क्षेत्रीय कार्यालय भोपाल का पत्र क्र./6-एमपीसी 0664/2023-बी.एच.ओ./दिनांक 06.12.2023 के द्वारा विषयांतर्गत प्रस्ताव पर सशर्त सैद्धांतिक स्वीकृति प्रदान की गई, जो कि अवलोकनार्थ संलग्न है। प्रकरण में आपने सैद्धांतिक स्वीकृति पत्र में उल्लेखित शर्तों के संबंध में पालन प्रतिवेदन चाहा है, जो कि संलग्न है।

अतः निवेदन है प्रकरण में अग्रिम कार्यवाही करने का कष्ट करें।

सहपत्र:- उपरोक्तानुसार।

कार्यपालन यंत्री
लोक निर्माण विभाग संभाग विदिशा

पृ0क्रमांक/त.शा./मार्ग/2023-24/विदिशा, दिनांक

प्रतिलिपि:-

1. प्रधान मुख्य वनसंरक्षक (भू-प्रबंध) एवं नोडल अधिकारी वन विभाग म.प्र. भोपाल की ओर सूचनार्थ
2. कलेक्टर महोदय जिला विदिशा की ओर प्रेषित।
3. डायरेक्टर (एन.डी.बी.) कार्यालय प्रमुख अभियंता लोक निर्माण विभाग भोपाल की ओर सूचनार्थ।
4. अनुविभागीय अधिकारी लोक निर्माण विभाग उपसंभाग सिरोंज की ओर आवश्यक कार्यवाही हेतु सूचनार्थ अग्रेषित।

सहपत्र:- शून्य

कार्यपालन यंत्री
लोक निर्माण विभाग संभाग विदिशा

A. Conditions which need to be complied prior to handing over of forest land by the State Forest Department

| | | |
|---|---|--|
| 1 | Cost of compensatory afforestation on the 8.27 ha non-forest land at prevailing wage rates as per compensatory afforestation scheme (including cost of survey, demarcation and erection of permanent pillars etc. as required for securing the land against encroachment) shall be deposited in advance with the State Forest Department by the project authority. The CA will be maintained for 10 years. The scheme may include appropriate provisions for anticipated cost increase for the works scheduled for subsequent years. | In compliance of the instructions payments has been made by MPPWD in favour of Forest department (Vidisha) as per demand letter of DFO, Vidisha (total 1,40,74,381.00/-) in Campa Head vide UTR No. RBI3642371474282 through Parivesh portal. Receipt of the payment are attached herewith for your reference. |
| 2 | The non-forest land shall be transferred and mutated in favour of the State forest Department and documents shall be submitted. | Non forest land has been mutated and transferred in favour of state forest department by District Collector Vidisha. Copy of Khasra is enclosed herewith for information. |
| 3 | The non-forest land which is transferred and mutated in favour of the State Forest Department for the purpose of compensatory afforestation shall be declared as Reserved Forest under the Indian Forest Act, 1927 or under the relevant Section (s) of the State Forest Act. A copy of PF/RF notification shall be submitted in Stage-1 compliance report. | Noted and Agreed Action pertains to forest department Vidisha regarding declaration of Reserve forest. |
| 4 | The State Government shall charge the Net Present Value (NPV) for the 7.11 ha forest area to be diverted under this proposal from the User Agency as per the orders of the Hon'ble Supreme Court of India dated 30/10/2002, 01/08/2003, 28/03/2008, 24/04/2008 and 09/05/2008 in IA No. 566 in WP (C) No. 202/1995 and as per the guidelines issued by the Ministry vide letters No. 5-1/1998-FC (Pt.II) dated 18/09/2003, as well as letter No. 5-2/2006-FC dated 03/10/2006, 5-3/2007-FC dated 05/02/2009 & 5-3/2011-FC (Vol-1) dated | In compliance of the instructions and as per demand letter of DFO Vidisha Rs.48,82,217.00/- and Rs.91,92,164.00/- (Total 1,40,74,381.00/-) Paid in Campa Head vide UTR No. RBI3642371474282 through Parivesh portal by MPPWD Divn-2 Bhopal. Receipt of the payment is attached herewith for ready reference. |

| | | |
|-----------|---|---|
| | 06/01/2022 in this regard. | |
| 5 | All the funds received from the user agency under the project shall be transferred/deposited to CAMPA fund only through e-portal (https://parivesh.nic.in/). | Complied |
| 6 | Complete compliance of the FRA, 2006 shall be ensured by way of prescribed certificate from the concerned District Collector. | Compensatory non forest land has been transferred in favour of forest department by District Collector Vidisha. Certificate issued by District Collector Vidisha is enclosed herewith for needfull reference. |
| 7 | All conditions of CWLW/SBWL/NBWL shall be strictly complied, wherever applicable. | Noted and agreed |
| 8 | The User agency shall submit road side plantation scheme in consultation with the State Forest Department and the plantation shall be carried out by SFD at the cost of User Agency. | Noted and agreed. Details submitted to the state forest department for road side plantation. |
| 9 | The User Agency shall submit an undertaking that no muck shall be disposed off in Forest land. | No muck shall be disposed in the forest area. Undertaking from MPPWD Vidisha is attached herewith for reference. |
| 10 | The KML files of Diverted and CA areas shall be uploaded on the e.Green watch portal with all requisite details prior to Stage-II Approval. | Noted and Agreed KML file have been uploaded. |
| 11 | Violation of any of these conditions will amount to violation of Forest (Conservation) Act, 1980 and action would be taken as prescribed in para 1.21 of chapter 1 of the Handbook of Comprehensive Guidelines of Forest (Conservation) Act, 1980 as issued by this Ministry's letter No. 5-2/2017-FC dated 28.03.2019. | Noted and Agreed |
| 12 | The compliance report shall be uploaded on e-portal (https://parivesh.nic.in/). | Noted and Agreed |
| 13 | In case working permission is granted by the State Forest Department, a copy of the same shall be submitted with compliance report of Stage-I approval. | Noted and Agreed |
| B: | Conditions which need to be strictly complied on field after handing over of forest land to the User Agency by the State Forest Department but the compliance in form of undertaking shall be submitted prior to Stage-II approval: | |
| 1 | Legal status to the forest land shall remain unchanged. | Noted and Agreed |
| 2 | Compensatory afforestation shall be taken up | In compliance of the instructions and as per |

| | | |
|----|--|---|
| | by the Forest Department over 8.27 ha non-forest land at Khasra No. 69/1/15, Village-jagdhari, Tehsil-Sironj, District-Vidisha at the cost of the user agency, As far as possible, a mixture of local native species shall be planted and monoculture of any species, especially non-native species shall be avoided. | demand letter of DFO Vidisha Rs.48,82,217.00/- and Rs.91,92,164.00/- (Total 1,40,74,381.00/-) Paid in Campa Head vide UTR No. RBI3642371474282 through Parivesh portal by MPPWD Divn-2 Bhopal. Receipt of the payment are attached herewith for your reference. |
| 3 | Additional amount of the NPV of the diverted forest land, if any, becoming due after finalization of the same by the Hon'ble Supreme Court of India on receipt of the report from the Expert Committee, shall also be charged by the State Government from the User Agency. The User Agency shall furnish an undertaking to this effect. | Noted and Agreed. Undertaking from MPPWD Vidisha is attached herewith for reference. |
| 4 | The User Agency restrict felling of trees to the enumerated 26 numbers/minimum number in the diverted forest land and the trees shall be felled under strict supervision of the State Forest Department or the cost of felling of trees shall be deposited by the User Agency with the State Forest Department and the State Forest Department shall undertake the felling. | The user agency limits the cutting of trees in the converted forest land to 26 numbers/minimum number and the trees will be cut under the supervision of the State Forest Department. The cost of cutting of trees will be deposited by the user agency. |
| 5 | Boundary of the diverted forest land shall be suitably demarcated on ground at the project cost. | Noted and Agreed |
| 6 | User agency shall raise strip plantation on both sides and central verge of the road as per the IRC norms. | Noted and Agreed. Road side plantation details has been submitted to the state forest department. |
| 7 | Speed regulating signages shall be erected all along the road at regular intervals in the Protected Areas/Forest Areas. | Noted and Agreed |
| 8 | Layout plan of the proposal shall not be changed without prior approval of Central Government. | Noted and Agreed |
| 9 | No labour camp shall be established on the forest land. | Noted and Agreed |
| 10 | The User Agency shall provide alternate fuels preferably LPG to the labourers and staff working at the site so as to prevent any damage and pressure on the nearby forests. | Noted and Agreed |
| 11 | No additional or new path will be constructed inside the forest area for transportation of construction materials for execution of the project work. | Noted and Agreed |
| 12 | The period or diversion under this approval | Noted and Agreed |


| | | |
|----|--|------------------|
| | shall be co-terminus with the project life. | |
| 13 | The forest land shall not be used for any purpose other than that specified in the project proposal. | Noted and Agreed |
| 14 | The User Agency and the State Government shall ensure compliance to provisions of all the Acts, Rules, Regulations, Guidelines, Hon'ble Court Order(s) and National Green Tribunal Order(s) pertaining to this project, if any, for the time being in force, as applicable to the project. | Noted and Agreed |
| 15 | The forest land proposed to be diverted shall under no circumstances be transferred to any other agencies, department or person without prior approval of the Central Government. | Noted and Agreed |
| 16 | Any other condition that the Ministry of Environment, Forest & Climate Change may stipulate from time to time in the interest of conservation, protection and development of forest & wildlife. | Noted and Agreed |


Executive Engineer
P.W.D.(B&R) Division
Vidisha

Full Title of the Project :- Widening & Reconstruction of Lateri Mundela Najeerabad Road (MP-MDR-29-06) from Design Chainage Km 0+000 to km 22+732 in the state of Madhya Pradesh under NDB-II (Package-12) Vidisha

MUCK DISPOSAL CERTIFICATE

This is to certify that, I Executive Engineer PWD Division Vidisha, will ensure that no muck shall be disposed off in forest land.



**Executive Engineer
P.W.D.(B&R) Division Vidisha**

Full Title of the Project :- Widening & Reconstruction of Lateri Mundela Najeerabad Road (MP-MDR-29-06) from Design Chainage Km 0+000 to km 22+732 in the state of Madhya Pradesh under NDB-II (Package-12) Vidisha

UNDERTAKING FOR ADDITIONAL AMOUNT OF NPV

This is to certify that during Widening & Reconstruction of Lateri Mundela Najeerabad Road (MP-MDR-29-06) from Design Chainage Km 0+000 to km 22+732 in the state of Madhya Pradesh under NDB-II (Package-12) Vidisha Forest Section of 7.11 Hact. "Additional amount of the NPV of the diverted forest land, if any, becoming due after finalization of the same by the Hon'ble Supreme Court of India on receipt of the report from the Expert Committee shall be charged by the State Government from the user Agency. The User Agency is agreed to pay any additional amount of NPV, if any".



**Executive Engineer
P.W.D.(B&R) Division Vidisha**

E-Payment Status

Year(YYYY):: 2023

Month(MM):: 12

Account No:: 150766141589826

IFSC CODE: UBIN0996335

Logged In User: NA

Server Name: MPTreasury7

Report Generated Time: 17/01/2024 16:50:19

| DDO | Voucher Date | Cheque No | Amount | Party Name | UTR No |
|--|--------------|------------|----------|----------------------|------------------|
| 0501902004 - Ex.Engg.PWD Maintenance Div.no.II Bhopal | 29/12/2023 | W050597678 | 14074381 | MADHYA PRADESH CAMPA | RBI3642371474282 |

Pkg. 12 (LA) CAMPA Head

IV- Memorandum of Payment

Memorandum of bill in favour of Forest (Campa Head) for Land Acquisition under Construction
Lateri Mundela Nazirabad road distt. Vidisha under NDB MDR's Road-II Pkg. 12 Agt. No.
17 dt. 20.09.2018

| S.No. | Landowner Name | Bank Name | Account No./ IFSC Code | Muaavja Amount (in Rs.) |
|-------|---------------------------------------|---------------------------------------|--|----------------------------|
| 1 | Madhya Pradesh Forest (Campa Head) | Union Bank of India Branch Vidisha | 150766141589826 IFSC Code. UBIN0996335 | 1,40,74,381/- |

Deduction


—Nil—


| | |
|-------------------|---------------|
| Cheque Amount Rs. | 1,40,74,381/- |
|-------------------|---------------|

Pay by cheque Rs. 1,40,74,381/-

(Rs. One Crore, Fourty Lacs, Seventy Four Thousand, Three Hundred & Eighty One Only)

TRUE COPY


Director (NDB Projects)
O/o the Engineer in Chief P.W.D.
Nirman Bhawan, Bhopal (M.P.)


Director (NDB Projects)
O/o the Engineer in Chief P.W.D.
Nirman Bhawan, Bhopal (M.P.)

FORM-I
(For projects other than linear projects)
Government of Madhya Pradesh
Office of the District Collector Vidisha

No.: 774

Date: 19/01/2024


WHOWSOEVER IT MAY CONCERN


In compliance of the Ministry of Environment and Forests (MOEF), Government of India's letter No.11-9/98-FC(pt.) dated 3rd August 2009 wherein the MoEF issued guidelines on submission of evidences for having initiated and completed the process of settlement of rights under the Scheduled Tribes and Other Traditional Forest Dwellers (Recognition of Forest Right) Act, 2006 ('FRA', for short) on the forest land proposed to be diverted for non-forest purposes, it is certified that 7.11 hectare of forest land proposed to be diverted in favour of PWD Vidisha for " Up gradation and Reconstruction of Major District Roads in the State of Madhya Pradesh under NDB-II (Package-12) Lateri Mundela Najeerabad Road, (MP-MDR-29-06) Length 22.732 Km, which is passing through villages Lateri, Dehri, Kakraaj, (Mundela) and Kotra village in Lateri Tehsil in the district Vidisha.


It is further certified that:

- (a) The complete process for identification and settlement of rights under the FRA has been carried out for the entire **7.11 hectares** of forest area proposed for diversion. A copy of records of all consultations and meetings of the Forest Rights Committee(s), Gram Sabha(s), Sub Division Level Committee(s) and the District Level Committee are enclosed as annexure.
- (b) The diversion of forest land for facilities managed by the Government as required under section 3(2) of the FRA have been completed and Gram Sabhas have given their Consent to it;
- (c) The Proposal does not involve recognized right of primitive Tribal Groups and Pre-Agricultural Communities.

Encl.: As above.




19/01/2024
District Collector
District Magistrate
Vidisha (M.P.)


Executive Engineer
P.W.D. (B & R) Vidisha Dn. Vidisha

FORM-II
(For projects other than linear projects)
Government of Madhya Pradesh
Office of the District Collector Vidisha

No.: 775

Date: 19/01/2024

WHOWSOEVER IT MAY CONCERN

In compliance of the Ministry of Environment and Forests (MOEF), Government of India's letter No.11-9/98-FC(pt.) dated 3rd August 2009 wherein the MoEF issued guidelines on submission of evidences for having initiated and completed the process of settlement of rights under the Scheduled Tribes and Other Traditional Forest Dwellers (Recognition of Forest Right) Act, 2006 ('FRA', for short) on the forest land proposed to be diverted for non-forest purposes, it is certified that 7.11 hectare of forest land proposed to be diverted in favour of PWD Vidisha for " Up gradation and Reconstruction of Major District Roads in the State of Madhya Pradesh under NDB-II (Package-12) Lateri Mundela Najeerabad Road, (MP-MDR-29-06) Length 22.732 Km, which is passing through villages, **Lateri, Dehri, Kakraaj, (Mundela) and Kotra** village in Lateri Tehsil in the district Vidisha.

It is further certified that:

(a) The complete process for identification and settlement of rights under the FRA has been carried out for the entire **7.11 hectares** of forest area proposed for diversion. A copy of records of all consultations and meetings of the Forest Rights Committee(s), Gram Sabha(s), Sub Division Level Committee(s) and the District Level Committee are enclosed as annexure-I to annexure-II.

(b) The proposal for such diversion with full details of the project and its implications, in vernacular/local language have been placed before each concerned Gram Sabha of forest-dwellers, who are eligible under the FRA:

(c) The each concerned Gram Sabha(s) has certified that all formalities/processes under the FRA have been carried out and they have given their consent to proposed division and compensation and ameliorative measures, if any having understood the purpose and details of proposed division. A copy of certificate issued by the Gram Panchayat Mohanpur **Lateri, Dehri, Kakraaj, (Mundela) and Kotra** village in Lateri Tehsil is enclosed as annexure-I to annexure-II.

(d) The discussion and decision of such proposal had taken place only when there was a quorum of minimum 50% of members of Gram Sabhas present;

(e) The diversion of forest land for facilities managed by the Government as required under section 3(2) of the FRA have been completed and Gram Sabhas have given their consent to it;

The right of primitive Tribal Ground and Pre Agricultural Communities, where applicable have been specifically safeguarded as per section 3(1) of the FRA.

Encl.: As above.



19/01/2024
 District Collector
 District Magistrate
 Vidisha (M.P.)

न्यायालय कलेक्टर, जिला विदिशा (मध्यप्रदेश)

(1)

प्र.क्र. 0004/अ-20(3)/2022-23

कार्यपालन यंत्री, लोक निर्माण विभाग संभाग
विदिशा

आवेदक

बनाम

मध्यप्रदेश शासन, (राजस्व विभाग)

अनावेदक

:: आदेश ::

(दिनांक 11/11/2022 को पारित)




प्रकरण का संक्षिप्त विवरण इस प्रकार है कि, कार्यपालन यंत्री, लोक निर्माण विभाग संभाग विदिशा द्वारा पत्र क्र. 1549/त.शा./22-23 दिनांक 20.04.2022 व पत्र क्र. 1683/त.शा./मार्ग/22-23 दिनांक 28.04.2022 के संलग्न ऑनलाईन आवेदन क्र. 0227080604069-APP-13697348 दिनांक 27.04.2022 प्रस्तुत कर लटेरी गुंडेला नजीराबाद मार्ग का निर्माण में 8.27 है. वन भूमि प्राभावित होने उसके स्थान पर वैकल्पिक वृक्षारोपण हेतु वन विभाग को समतुल्य गैर वनभूमि हस्तांतरित किये जाने हेतु तहसील सिरोंज ग्राम जगधर स्थिति भूमि सर्वे क्र.69/1/15 रकबा 10.448 है. नोईयत चारागाह शासकीय में से 8.27 है. भूमि वन विभाग को वृक्षारोपण हेतु हस्तांतरित किये जाने का निवेदन किया गया जिस पर अनुविभागीय अधिकारी सिरोंज को विधिवत जाँच कार्यवाही हेतु प्रकरण अंतरित किया गया। अनुविभागीय अधिकारी सिरोंज द्वारा प्रकरण में आवश्यक जाँच कार्यवाही अतिरिक्त तहसीलदार म.4 सिरोंज से कराई जाकर प्रकरण इस न्यायालय को उपलब्ध कराया गया जिसका संक्षिप्त विवरण इस प्रकार है :-

अतिरिक्त तहसीलदार मं.4 सिरोंज द्वारा पंजीबद्ध प्र.क्र. 0001/अ-19(3)/2021-22 अनुसार वन विभाग के कर्मचारी/हल्का पटवारी द्वारा संयुक्त मौका जाँच की गई जिसमें ग्राम जगधर स्थित भूमि सर्वे क्र. 69/1/15 रकबा 10.448 है. नोईयत चरनोई में से 8.27 है. भूमि वन विभाग को वैकल्पिक वृक्षारोपण हेतु आवंटन किया जाना उचित होना लेखित किया गया। नायब तहसीलदार सिरोंज एवं हल्का पटवारी द्वारा संयुक्त जाँच रिपोर्ट दिनांक 09.11.2022 से ग्राम की भौगोलिक क्षेत्रफल का रकबा 390.496 है. होना व सुरक्षित चरनोई रकबा 2 प्रतिशत के मान से 17.972 है. है जो 2 प्रतिशत के मान से अधिक रकबा होना उल्लेखित कर रिपोर्ट मय अक्स, खसरा, पंचनामा प्रस्तुत की गई है। प्रकरण में दिनांक 25.03.2022 को इशतहार का प्रकाशन कराया गया जिसमें नियत दिनांक 04.04.2022 तक कोई आपत्ति प्राप्त नहीं हुई। प्रकरण में सचिव ग्राम पंचायत जगधर जनपद पंचायत सिरोंज द्वारा प्रस्ताव/ठहराव क्र.18 दिनांक 18.04.2022 प्रस्तुत कर उक्त भूमि वांछित प्रयोजन हेतु उक्त भूमि दिये जाने में कोई आपत्ति न होना उल्लेखित किया गया है। तदनुसार कार्यवाही कर अतिरिक्त तहसीलदार सिरोंज द्वारा वृक्षारोपण हेतु उक्त भूमि आवंटित किये जाने हेतु प्रकरण अनुविभागीय अधिकारी सिरोंज को प्रेषित किया गया।

अनुविभागीय अधिकारी, सिरोंज द्वारा नायब तहसीलदार मं.4 सिरोंज से प्राप्त प्रकरण पर प्र.क्र.0004/अ-20(3)/2022-23 पंजीवद्ध कर नायब तहसीलदार के प्रतिवेदन से सहमत होकर ग्राम जगधर स्थित भूमि सर्वे क्र. 69/1/15 रकबा 10.448 है. नोईयत चरनोई में से 8.27 है. भूमि वन विभाग को आवंटन किये जाने की अनुशंसा कर प्रकरण इस न्यायालय को उपलब्ध कराया गया।

जिला नजूल निर्वर्तन समिति, प्रभारी अधिकारी जिला नजूल शाखा विदिशा द्वारा कार्यवाही विवरण क्र. 2078/क्यू-8/भू-अभि./नजूल/2022 बैठक दिनांक 29/08/2022 अनुसार समिति द्वारा ग्राम जगधर स्थित भूमि सर्वे क्र. 69/1/15 रकबा 10.448 है. नोईयत चरनोई में से 8.27 है. भूमि वैकल्पिक वृक्षारोपण हेतु वन विभाग को म.प्र. नजूल निर्वर्तन निर्देश 2020 में तहत हस्तांतरण/आवंटन किया जाना उल्लेखित कर प्रकरण इस न्यायालय उपलब्ध कराया गया।

नायब तहसीलदार/उपखण्ड अधिकारी सिरोंज/प्रभारी अधिकारी जिला नजूल शाखा विदिशा के प्रतिवेदन/प्रकरण के आधार पर ग्राम जगधर स्थित भूमि सर्वे क्र. 69/1/15 रकबा 10.448 है. नोईयत चरनोई में से 8.27 है. भूमि वैकल्पिक वृक्षारोपण हेतु म.प्र. भू-राजस्व संहिता-1959 के तहत नोईयत परिवर्तन कर राजस्व पुस्तक परिपत्र खण्ड-4 क्र.1 की कण्डिका-36 एवं म.प्र.शासन,राजस्व विभाग, मंत्रालय, वल्लभ भवन, भोपाल के पत्रादेश क्र. एफ 6-7/2013/सात/2 वी दिनांक 13.02.2013 एवं म.प्र.राजपत्र (असाधारण) राजस्व विभाग भोपाल क्र. एफ 6-75-2019-सात-शा.3 दिनांक 24 सितम्बर 2020 के तहत वन विभाग को हस्तांतरित की जाती है। आदेशानुसार राजस्व अभिलेख में प्रविष्टि की जावे।


11/11/2022
(उमाशंकर भार्गव)
कलेक्टर
जिला-विदिशा


पृ.क्र./क्यू/रीडर/2022/
प्रतिलिपि :-

13129

विदिशा दिनांक 14/11/2022

01. सचिव, म.प्र.शासन, राजस्व विभाग, मंत्रालय भोपाल।
02. प्रमुख राजस्व आयुक्त, म.प्र.भोपाल।
03. आयुक्त, भोपाल संभाग भोपाल।
- की ओर सूचनार्थ प्रेषित।
04. वन मंडलाधिकारी सामान्य वन मण्डल, विदिशा।
05. उपखण्ड अधिकारी सिरोंज।
06. कार्यपालन, यंत्री लोक निर्माण विभाग संभाग विदिशा।
07. तहसीलदार, सिरोंज।

की ओर सूचनार्थ/आवश्यक कार्यवाही हेतु।


11/11/2022
कलेक्टर
जिला-विदिशा (म.प्र.)

9

16/11/22



मध्य प्रदेश कम्प्यूटरीकृत भू-अभिलेख
खसरा
प्रारूप एक (नियम 6 देखिए)
मध्य प्रदेश भू-राजस्व संहिता (भू-सर्वेक्षण तथा भू-अभिलेख) नियम, 2020

CLR No. : 11092289152

| ग्राम: जगधर | | | पटवारी हत्का: जगधर | | | तहसील: सिरोंज | | | जिला: विदिशा | | वर्ष: 2023-2024 |
|---------------------------|---|-------------------------------------|---|--|-----------------------------|---|--|--|---------------|----|--|
| भूमि के भाग की युनिक आईडी | भूमि के भाग का प्रकार (सर्वेक्षण संख्यांक / ब्लॉक संख्यांक) | भू-खण्ड संख्यांक (ब्लॉक की दशा में) | 1. क्षेत्रफल (हेक्टेयर/वर्ग मीटर में) 2. भूमि उपयोग जिसके लिए निर्धारण किया गया है 3. भू-राजस्व/भू-भाटक (रु. में) | 1. भूमिस्वामी का नाम, उसकी माता/पिता / पति का नाम तथा निवास का पता 2. शासकीय भूमि | प्रत्येक भूमि स्वामी का अंश | 1. सरकारी पट्टेदार का नाम, उसकी माता/पिता/पति का नाम तथा निवास का पता 2. पट्टे की अवधि 3. पट्टे के अधीन क्षेत्र | मौलवी कृषक (यदि कोई हो) का नाम, उसकी माता/पिता/पति का नाम तथा निवास का पता | भूमि पर विच्छेद तथा प्रभार 1. बंधक 2. दृष्टिबंधक 3. भू-अर्जन प्रक्रियाधीन | फसल के ब्यौरे | | 1. भूमि के सिंचाई संबंधी प्राप्ति 2. भूमि पर संरचना / वृक्ष 3. अन्य अभियुक्तियाँ 4. वर्ष के दौरान कॉलम संख्या (1) से (9) तक में प्रविष्टियों में सुधार के आदेश |
| 1 | 2 | 3 | 4 | 5 | 6 | 7 | 8 | 9 | 10 | 11 | 12 |
| 1548267074 | 69/1/15/1 (S) | | 8.2700 हेक्टेयर रु.0.00 | (शासकीय) वन विभाग मध्य प्रदेश शासन शासकीय संस्था | 1 | | | | | | प्रकरण क्र.0096/अ-6(अ)/2021-22 आदेश दिनांक 01/10/2021 के अनुसार पूर्व में खसरा नं.69/1/मिन-15 से 69/1/15 में परिवर्तित। न्यायालय कलेक्टर के प्रकरण क्र. 0004/अ-20(3)/2022-23, आदेश दि. 11/11/2022 के अनुसार भू-अभिलेख अद्यतित। |
| 82869E DAQY8 DH0 | | | | | | | | | | | |