



भारतीय राष्ट्रीय राजमार्ग प्राधिकरण

(सड़क परिवहन एवं राजमार्ग मंत्रालय, भारत सरकार)

National Highways Authority of India

(Ministry of Road Transport and Highways, Govt. of India)

परियोजना कार्यान्वयन इकाई / PROJECT IMPLEMENTATION UNIT

मकान नं. 54-55 (प्रथम तल), अमरलोक कॉलोनी, हरदा (म.प्र.)-461331

H.No. 54-55 (1st Floor) Amarlok Colony Harda (M.P.)-461331

दूरभाष / Phone : +91 75773 56227 ई-मेल / E-Mail ID: piuharda@nhai.org,

NHAI/PIU/Harda/NH-47/T-C/P-2/Forest/2024/4178

Date: 17.05.2024



To,

The APCCF (Land Management) and Nodal Officer,
Govt. of M.P.
Block-C, Van Bhawan, Bhopal (M.P.)

Sub: Diversion of 11.195 ha (online-11.399 ha) Reserved & Protected Forest land additionally required for 4- laning of Harda-Betul Section of National Highway (NH-47) from Temagaon Km. 30+000 to Chicholi Km.81+000 (Length 51 Km) under Bharatmal Pariyojna Economic Corridor (Phase-1) in favour of Project Director, National Highway Authority of India in Betul, Hoshangabad (Narmadapuram) & Harda Districts of Madhya Pradesh (Online Proposal No. PF/MP/Road/153796/2022) - **Submission of Compliance report as per condition stipulated in stage-I clearance (In-Principal Approval) - Reg.**

- Ref.:** (i) This office letter no. 4033 dated 03.04.2024
(ii) DFO Harda letter no. 1840 dated 19.03.2024
(ii) DFO Betul (West) letter no. 692 dated 07.03.2024
(iii) DFO Narmadapuram letter no. 1994 dated 26.02.2024
(iv) Regional Office, MoEF&CC Bhopal letter dated 05.02.2024

Sir,


Please refer to this office letter dated 03.04.2024 vide which this office has requested to grant stage-II clearance & accord working permission to start work on the subjected forest land.

In this regard, MoEF&CC letter dated 05.02.2024 vide which the Stage-I clearance has been accorded by Regional Empowered Committee for the forest proposal no. 153796. Accordingly, the point wise compliance is as hereunder:

General Conditions-

S.No	Conditions	Compliance of Stage-1
A.		
1	Cost of compensatory afforestation on the 25.00 ha degraded-forest land at prevailing wage rates as per compensatory afforestation scheme (including cost of survey, demarcation and erection of permanent pillars etc. as required for securing the land against encroachment) shall be deposited in advance with the State Forest Department by the project authority. The CA will be maintained for 10 years. The scheme may include appropriate provisions for anticipated cost increase for the works scheduled for subsequent years.	The Cost of Compensatory Afforestation, cost of NPV and other amount is 2,83,73,339 paid by NEFT UTR No LMS 4090050054347 to CAMPA account no 1507661153796668 dated 30.03.2024 CAMPA Challan dated 21.03.2024 (Annex-I) and Account Statement dated 30.03.2024 is enclosed for ready reference (Annex-II)
2	The State Government shall charge Net Present Value (NPV) for the 11.195 ha forest area to be diverted under this proposal from the User Agency as per orders of the Hon'ble Supreme Court of India dated 30/10/2002, 01/08/2003, 28/03/2008, 24/04/2008	

S.No	Conditions	Compliance of Stage-1
	and 09/05/2008 in IA No. 566 In WP (C) No. 202/1995 and as per the (2) guidelines Issued by the Ministry vide letters No. 5-1/1998-FC (Pt.II) dated 18/09/2003, as well as letter No. 5-2/2006-FC dated 03/10/2006, 5-3/2007-FC dated 05/02/2009 & 5-3/2011-FC(Vol-1) dated 06/01/2022 In this regard.	
3	All the funds received from the user agency under the project shall be transferred / deposited to CAMPA fund only through e-portal (https://parivesh.nic.in/)	
4	Complete compliance of the FRA, 2006 shall be ensured by way of prescribed certificate from the concerned District Collector.	Forest land is being affected in three forest divisions, viz. Harda (0.061 ha), Narmadapuram (4.772 ha) and Betul (6.362 ha). FRA certificates for Harda and Narmadapuram districts are hereby attached. However, FRA for betul district is under progress.
5	All conditions of CWLW/SBWL/NBWL shall be strictly complied, wherever applicable.	Agreed
6	Before surrendering the area of already approved proposal No. 5/2018 (56.515 ha) from Km 40.400 to Km 41.490 (area 1.68 ha) and Km 46.900 to Km 47.300 (1.90 ha) to the forest department, the User Agency shall dismantle the existing road keeping only 3.5 m service road and will also rehabilitate the area by preparing a site improvement plan along with avenue plantation in consultation with the forest department.	Agreed
7	The existing road shall be completely removed and muck shall be disposed off outside the forest area by the User Agency at their own cost.	Agreed
8	After removal of the muck from the existing road the same shall be planted with plants of native species in consultation with the Forest Department with 10 years maintenance. If needed, good fertile soil may also be imported from outside forest areas. The cost shall be borne by the user agency.	Agreed
9	The area (3.58 ha) between the proposed alignment and existing road shall be properly fenced and planted with indigenous tree species in consultation with the DFO. The rehabilitation work will simultaneously be started with construction work of the proposed road and it shall be ensured that the rehabilitation work is completed before completion of the construction of the proposed road.	Agreed
10	The User agency shall submit road side plantation the above-mentioned plantation schemes in consultation with the State Forest Department and the plantation	Agreed


12/6/24

S.No	Conditions	Compliance of Stage-1
	shall be carried out by SFD at the cost of User Agency.	
11	The User Agency shall submit an undertaking that no muck shall be disposed off in forest land.	Agreed. Undertaking attach at Annex-III
12	The KML files of Diverted and CA areas shall be uploaded on the e. Green watch portal with all requisite details prior to Stage-II Approval.	Pertaining to forest department
13	Violation of any of these conditions will amount to violation of Forest (Conservation) Act, 1980 and action would be taken as prescribed in para 1.21 of Chapter 1 of the Handbook of Comprehensive Guidelines of Forest (Conservation) Act, 1980 as issued by this Ministry's letter No.5-2/2017-FC dated 28.03.2019.	Agreed
14	The compliance report shall be uploaded on e-portal (https://parivesh.nic.in/)	Agreed
15	In case working permission is granted by the State Forest Department, a copy of the same shall be submitted with compliance report of Stage-I approval.	Agreed
B.		
1	Legal status of the forest land shall remain unchanged.	Agreed
2	Compensatory afforestation shall be taken up by the Forest Department over 25.00 ha degraded-forest land at the cost of the user agency. As far as possible, a mixture of local native species shall be planted and monoculture of any species, especially non- native species shall be avoided.	The Cost of Compensatory Afforestation, cost of NPV and other amount is 2,83,73,339 paid by NEFT UTR No LMS 4090050054347 to CAMPA account no 1507661153796668 dated 30.03.24 CAMPA Challan dated 21.03.2024 (Annex-I) and Account Statement dated 30.03.2024 is enclosed for ready reference (Annex-II)
3	Additional amount of NPV of the diverted forest land, if any, becoming due after finalization of the same by the Hon'ble Supreme Court of India on receipt of the report from the Expert Committee, shall also be charged by the State Government from the User Agency. The User Agency shall furnish an undertaking to this effect.	Agreed. Undertaking attach at Annex-IV
4	The User Agency shall restrict felling of trees to the enumerated 775 numbers/minimum number in the diverted forest land and the trees shall be felled under strict supervision of the State Forest Department or the cost of felling of trees shall be deposited by the User Agency with the State Forest Department and the State Forest Department shall undertake the felling's.	Agreed.

Handwritten signature/initials in blue ink.

S.No	Conditions	Compliance of Stage-1
5	Boundary of the diverted forest land shall be suitably demarcated on ground at the project cost	Agreed
6	User agency shall raise strip plantation on both sides and central verge of the road as per the IRC norms.	Agreed
7	Speed regulating signages shall be erected all along the road at regular intervals in the Protected Areas/Forest Areas	Agreed
8	Layout plan of the proposal shall not be changed without prior approval of the Central Government.	Agreed
9	No labour camp shall be established on the forest land.	Agreed
10	The User Agency shall provide alternate fuels preferably LPG to the labourers and staff working at the site so as to prevent any damage and pressure on the nearby forests.	Agreed
11	No additional or new path will be constructed inside the forest area for transportation of construction materials for execution of the project work.	Agreed
12	The period of diversion under this approval shall be co-terminus with the project life.	Agreed
13	The forest land shall not be used for any purpose other than that specified in the project proposal.	Agreed
14	The User Agency and the State Government shall ensure compliance to provisions of all the Arts, Rules, Regulations, Guidelines, Hon'ble Court Order(s) and National Green Tribunal Order(s) pertaining to this project, if any, for the time being in force, as applicable to the project.	Agreed
15	The forest land proposed to be diverted shall under no circumstances be transferred to any other agencies, department or person without prior approval of the Central Government	Agreed
16	Any other condition that the Ministry of Environment, Forest & Climate Change may stipulate from time to time in the interest of conservation, protection and development of forest & wildlife.	Agreed

In view of the above, APCCF may again requested to grant stage-II clearance & accord working permission to start work on the said land of forest division Harda & Narmadapuram, so that the work in the aforementioned forest stretch of the project of the Government of India may be started.

Encl: As above.


 (Ashutosh Soni)
 Project Director

Copy to: The Regional Officer, RO-MP (West) for kind information please.



भारतीय राष्ट्रीय राजमार्ग प्राधिकरण
National Highways Authority of India
(सड़क परिवहन और राजमार्ग मंत्रालय)

(Ministry of Road Transport and Highways)
प.क्रि.इ. - मकान नं. 54-55 (प्रथम तल), अमरलोक कालोनी, हरदा (म.प्र.)-461331
P.L.U. Office - H.No. 54-55 (1st Floor) Amarlok Colony Harda (M.P.)-461331
e-mail : piuharda@nhai.org, nhaiharda@gmail.com



NHAI/PIU/Harda/NH-47/T-C/P-2/Forest/2024/EMP-KNW/4033

Date: 03.04.2024

To,

The APCCF (Land Management) and Nodal Officer,
Govt. of M.P.
Block-C, Van Bhawan, Bhopal (M.P.)

Sub: Diversion of 11.195 ha (online-11.399 ha) Reserved & Protected Forest land additionally required for 4-laning of Harda-Betul Section of National Highway (NH-47) from Temagaon Km. 30+000 to Chicholi Km.81+000 (Length 51 Km) under Bharatmal Pariyojna Economic Corridor (Phase-1) in favour of Project Director, National Highway Authority of India in Betul, Hoshangabad (Narmadapuram) & Harda Districts of Madhya Pradesh (Online Proposal No. PF/MP/Road/153796/2022) - **Submission of Compliance report as per condition stipulated in stage-I clearance (In-Principal Approval)- Reg.**

Ref.: (i) DFO Harda letter no. 1840 dated 19.03.2024
(ii) DFO Betul (West) letter no. 692 dated 07.03.2024
(iii) DFO Narmadapuram letter no. 1994 dated 26.02.2024
(iv) Regional Office, MoEF&CC Bhopal letter dated 05.02.2024

Sir,

With reference to letter under reference (v) vide which Stage-I clearance has been accorded by Regional Empowered Committee for the forest proposal no. 153796. Accordingly, the point wise compliance is as hereunder:

General Conditions-

S.No	Conditions	Compliance of Stage-1
A.		
1	Cost of compensatory afforestation on the 25.00 ha degraded-forest land at prevailing wage rates as per compensatory afforestation scheme (including cost of survey, demarcation and erection of permanent pillars etc. as required for securing the land against encroachment) shall be deposited in advance with the State Forest Department by the project authority. The CA will be maintained for 10 years. The scheme may include appropriate provisions for anticipated cost increase for the works scheduled for subsequent years.	The Cost of Compensatory Afforestation, cost of NPV and other amount is 2,83,73,339 paid by NEFT UTR No LMS 4090050054347 to CAMPA account no 1507661153796668 dated 30.03.2024
2	The State Government shall charge Net Present Value (NPV) for the 11.195 ha forest area to be diverted under this proposal from the User Agency as per orders of the Hon'ble Supreme Court of India dated 30/10/2002, 01/08/2003, 28/03/2008, 24/04/2008 and 09/05/2008 in IA No. 566 In WP (C) No. 202/1995 and as per the (2) guidelines Issued by the Ministry vide letters No. 5-1/1998-FC (Pt.II) dated 18/09/2003, as well as letter No. 5-2/2006-FC dated 03/10/2006, 5-3/2007-FC dated 05/02/2009 & 5-3/2011-FC(Vol-1) dated	CAMPA Challan dated 21.03.2024 (Annex-I) and Account Statement dated 30.03.2024 is enclosed for ready reference (Annex-II)

(Handwritten Signature)

S.No	Conditions	Compliance of Stage-1
	06/01/2022 In this regard.	
3	All the funds received from the user agency under the project shall be transferred / deposited to CAMPA fund only through e-portal (https://parivesh.nic.in/)	
4	Complete compliance of the FRA, 2006 shall be ensured by way of prescribed certificate from the concerned District Collector.	Submitted
5	All conditions of CWLW/SBWL/NBWL shall be strictly complied, wherever applicable.	Agreed
6	Before surrendering the area of already approved proposal No. 5/2018 (56.515 ha) from Km 40.400 to Km 41.490 (area 1.68 ha) and Km 46.900 to Km 47.300 (1.90 ha) to the forest department, the User Agency shall dismantle the existing road keeping only 3.5 m service road and will also rehabilitate the area by preparing a site improvement plan along with avenue plantation in consultation with the forest department.	Agreed
7	The existing road shall be completely removed and muck shall be disposed off outside the forest area by the User Agency at their own cost.	Agreed
8	After removal of the muck from the existing road the same shall be planted with plants of native species in consultation with the Forest Department with 10 years maintenance. If needed, good fertile soil may also be imported from outside forest areas. The cost shall be borne by the user agency.	Agreed
9	The area (3.58 ha) between the proposed alignment and existing road shall be properly fenced and planted with indigenous tree species in consultation with the DFO. The rehabilitation work will simultaneously be started with construction work of the proposed road and it shall be ensured that the rehabilitation work is completed before completion of the construction of the proposed road.	Agreed
10	The User agency shall submit road side plantation the above-mentioned plantation schemes in consultation with the State Forest Department and the plantation shall be carried out by SFD at the cost of User Agency.	Agreed
11	The User Agency shall submit an undertaking that no muck shall be disposed off in forest land.	Agreed. Undertaking attach at Annex-III
12	The KML files of Diverted and CA areas shall be	Pertaining to forest department

S.No	Conditions	Compliance of Stage-1
	uploaded on the e. Green watch portal with all requisite details prior to Stage-II Approval.	
13	Violation of any of these conditions will amount to violation of Forest (Conservation) Act, 1980 and action would be taken as prescribed in para 1.21 of Chapter 1 of the Handbook of Comprehensive Guidelines of Forest (Conservation) Act, 1980 as issued by this Ministry's letter No.5-2/2017-FC dated 28.03.2019.	Agreed
14	The compliance report shall be uploaded on e-portal (https://parivesh.nic.in/)	Agreed
15	In case working permission is granted by the State Forest Department, a copy of the same shall be submitted with compliance report of Stage-I approval.	Agreed
B.		
1	Legal status of the forest land shall remain unchanged.	Agreed
2	Compensatory afforestation shall be taken up by the Forest Department over 25.00 ha degraded-forest land at the cost of the user agency. As far as possible, a mixture of local native species shall be planted and monoculture of any species, especially non- native species shall be avoided.	The Cost of Compensatory Afforestation, cost of NPV and other amount is 2,83,73,339 paid by NEFT UTR No LMS 4090050054347 to CAMPA account no 1507661153796668 dated 30.03.24 CAMPA Challan dated 21.03.2024 (Annex-I) and Account Statement dated 30.03.2024 is enclosed for ready reference (Annex-II)
3	Additional amount of NPV of the diverted forest land, if any, becoming due after finalization of the same by the Hon'ble Supreme Court of India on receipt of the report from the Expert Committee, shall also be charged by the State Government from the User Agency. The User Agency shall furnish an undertaking to this effect.	Agreed. Undertaking attach at Annex-IV
4	The User Agency shall restrict felling of trees to the enumerated 775 numbers/minimum number in the diverted forest land and the trees shall be felled under strict supervision of the State Forest Department or the cost of felling of trees shall be deposited by the User Agency with the State Forest Department and the State Forest Department shall undertake the felling's.	Agreed.
5	Boundary of the diverted forest land shall be suitably demarcated on ground at the project cost	Agreed
6	User agency shall raise strip plantation on both	Agreed

A
31/1/24

S.No	Conditions	Compliance of Stage-1
	sides and central verge of the road as per the IRC norms.	
7	Speed regulating signages shall be erected all along the road at regular intervals in the Protected Areas/Forest Areas	Agreed
8	Layout plan of the proposal shall not be changed without prior approval of the Central Government.	Agreed
9	No labour camp shall be established on the forest land.	Agreed
10	The User Agency shall provide alternate fuels preferably LPG to the labourers and staff working at the site so as to prevent any damage and pressure on the nearby forests.	Agreed
11	No additional or new path will be constructed inside the forest area for transportation of construction materials for execution of the project work.	Agreed
12	The period of diversion under this approval shall be co-terminus with the project life.	Agreed
13	The forest land shall not be used for any purpose other than that specified in the project proposal.	Agreed
14	The User Agency and the State Government shall ensure compliance to provisions of all the Arts, Rules, Regulations, Guidelines, Hon'ble Court Order(s) and National Green Tribunal Order(s) pertaining to this project, if any, for the time being in force, as applicable to the project.	Agreed
15	The forest land proposed to be diverted shall under no circumstances be transferred to any other agencies, department or person without prior approval of the Central Government	Agreed
16	Any other condition that the Ministry of Environment, Forest & Climate Change may stipulate from time to time in the interest of conservation, protection and development of forest & wildlife.	Agreed

In view of the above, APCCF may requested to grant stage-II clearance & accord working permission to start work on the said land, so that the work in the aforementioned forest stretch of the project of the Government of India may be started.

Encl: As above.


 (Ashutosh Soni)
 Project Director

Copy to: The Regional Officer, RO-MP (West) for kind information please.



कार्यालय वनमंडलाधिकारी हरदा (सामान्य) वनमंडल

07577 - 222003 07577 - 224224 Email : dfotharda@mp.gov.in

क्रमांक/मा0चि0/ 1840
प्रति,

हरदा, दिनांक

19/03/2024

परियोजना निदेशक,
भारतीय राष्ट्रीय राजमार्ग प्राधिकरण,
परियोजना क्रियान्वयन इकाई,
हरदा म.प्र.

विषय :-

बैतूल, होशंगाबाद एवं हरदा जिले में भारतमाला परियोजना के अन्तर्गत हरदा-बैतूल सेक्शन NH-47 के तहत टेमागांव से चिचोली तक मार्ग निर्माण हेतु वनमंडल पश्चिम बैतूल की 6.362 हेक्टेयर, होशंगाबाद (नर्मदापुरम) वनमंडल की 4.772 हेक्टेयर एवं हरदा वनमंडल की 0.061 हेक्टेयर कुल 11.195 हेक्टेयर वनभूमि (ऑनलाईन आवेदित 11.399 हेक्टेयर) भारतीय राष्ट्रीय राजमार्ग प्राधिकरण, हरदा को उपयोग पर देने बाबत प्रकरण क्रमांक/FP/MP/ROAD/153796/2022)

संदर्भ :-

1. भारत सरकार, पर्यावरण एवं जलवायु परिवर्तन मंत्रालय, क्षेत्रीय कार्यालय भोपाल का पत्र क्रमांक/6-MPR 039/2023-BHO दिनांक 05.02.2024।
2. अपर प्रधान मुख्य वनसंरक्षक (कक्ष भू-प्रबंध), वन भवन, म.प्र. भोपाल पत्र क्रमांक/एफ-5/1315/2023/10-11/1036 दिनांक 14.02.2024।

---00---

उपरोक्त विषयांतर्गत लेख है कि संदर्भित पत्र द्वारा भारत सरकार, पर्यावरण वन एवं जलवायु परिवर्तन मंत्रालय, क्षेत्रीय कार्यालय भोपाल ने विषयांकित प्रकरण की प्रथम चरण की सैद्धांतिक सशर्त स्वीकृति जारी की है।

1. स्वीकृति पत्र में उल्लेखित शर्तों के अनुसार वैकल्पिक वृक्षारोपण योजना की पूर्ण राशि (पर्यवेक्षण शुल्क सहित) एवं नेट प्रजेण्ट वैल्यू की राशि ऑनलाईन कैम्पा मद में नीचे दर्शाये अनुसार जमा करावे -

क्र.	मद	रकबा (हेक्टेयर)	घनत्व	ईको क्लास श्रेणी	राशि रु. में	रिमार्क
1	नेट प्रजेण्ट वैल्यू	0.061	.6	III	74944.00	-
2	वैकल्पिक वृक्षारोपण की राशि	वनमंडल पश्चिम बैतूल द्वारा ली जायेगी।				
3	अन्य राशियां जो कैम्पा मद में जमा होना है	-	-	-	-	-
योग					74944.00	

(राशि रूपये में - चौहत्तर हजार नौ सौ चवालिस मात्र)

2. स्वीकृति पत्र में अधिरोपित समस्त शर्तों का शर्तवार पालन प्रतिवेदन प्रस्तुत करें।
3. स्वीकृति पत्र में अधिरोपित शर्तों में जिन शर्तों में वचन पत्र प्रस्तुत किया जाना है उनमें वचन पत्र प्रस्तुत करें।
4. वन अधिकार अधिनियम 2006 के तहत कलेक्टर हरदा का प्रमाण पत्र प्राप्त कर प्रस्तुत करें।

उपरोक्तानुसार बिन्दुओं की पूर्ति कर प्रतिवेदन इस कार्यालय में उपलब्ध करावे ताकि पालन प्रतिवेदन वरिष्ठ कार्यालय की ओर प्रेषित किया जा सके।

संलग्न :- उपरोक्तानुसार।

(अनिल चोपड़ा)
वन मंडल अधिकारी
हरदा (सामान्य) वनमंडल

पृ0क्र0/मा.चि./1995

1841

हरदा, दिनांक

19/03/2024

- प्रतिलिपि :-
01. अपर प्रधान मुख्य वनसंरक्षक (भू-प्रबंध), वन भवन तुलसी नगर म0प्र0 भोपाल की ओर सूचनार्थ संप्रेषित।
 02. वन संरक्षक नर्मदापुरम वृत्त नर्मदापुरम की ओर सूचनार्थ संप्रेषित।
 03. उप वनमंडलाधिकारी (उत्तर) हरदा एवं परिक्षेत्र अधिकारी टेमागांव की ओर सूचनार्थ एवं आवश्यक कार्यवाही हेतु प्रेषित।

(अनिल चोपड़ा)
वन मंडल अधिकारी
हरदा (सामान्य) वनमंडल

कार्यालय वनमंडल अधिकारी, पश्चिम बैतूल (सा.) वनमंडल आकाशवाणी रोड बैतूल, (म.प्र.)

रेलीफोन नं. 07141234708

ईमेल -dfotwbetul@mp.gov.in

क्रमांक / मा.चि. / 2024 /
प्रति, 692

बैतूल दिनांक, 07/13/2024

- भारतीय राष्ट्रीय राजमार्ग प्राधिकरण
प.कि.ई. मकान नं. 54-55 (प्रथम तल)
अमरलोक कॉलोनी हरदा म.प्र.
- विषय:- बैतूल, होशंगाबाद एवं हरदा जिले में भारतमाला परियोजना के अंतर्गत हरदा-बैतूल सेक्शन एन.एच-47 के तहत टेमागांव से चिचोली तक मार्ग निर्माण हेतु वनमंडल पश्चिम बैतूल की 6.362 हेक्टेयर, होशंगाबाद (नर्मदापुरम) वनमंडल की 4.772 हेक्टेयर एवं हरदा वनमंडल की 0.061 हेक्टेयर कुल 11.195 वनभूमि (ऑनलाईन आवेदित 11.399 हेक्टेयर) भारतीय राष्ट्रीय राजमार्ग प्राधिकरण, हरदा को उपयोग पर देने बाबत । (प्रकरण क्रमांक FP/MP/ROAD/153796/2022)
- संदर्भ:- 1 भारत सरकार, पर्यावरण वन एवं जलवायु परिवर्तन मंत्रालय, क्षेत्रीय कार्यालय भोपाल का पत्र क्रं./6-MPR 039/2023-BHO दिनांक 05.02.2024
2 अपर प्रधान मुख्य वनसंरक्षक, भू-प्रबंध, वन भवन भोपाल का पत्र क्रं./एफ-4/1315/10-11/1036 दिनांक 14.02.2024, एवं एफ-5/2023/10-11/4104 दिनांक 13.09.2023
3 कार्यालयीन पत्र क्रमांक/मा.चि./793 दिनांक 12.06.2023

उपरोक्त- विषयांतर्गत आपके संदर्भित पत्र द्वारा वनमंडल के सांख्यिक एवं गवासेन परिक्षेत्र अंतर्गत बैतूल, होशंगाबाद एवं हरदा जिले में भारतमाला परियोजना के अंतर्गत हरदा-बैतूल सेक्शन एन.एच-47 के तहत टेमागांव से चिचोली तक मार्ग निर्माण (Additional Land) हेतु प्रस्ताव क्रं. FP/MP/ROAD/153796/2022 में कक्ष क्रमांक RF4, RF8, RF9, RF10, RF15, RF16, RF 38, RF49, PF 369, PF 1420, PF 1567 रकबा 6.362 हेक्ट. वन भूमि के व्यपचरण का ऑनलाईन आवेदन वनमंडल कार्यालय में प्रस्तुत किया गया था। जिसमें अपर प्रधान मुख्य वनसंरक्षक भू-प्रबंध वन भवन भोपाल के संदर्भित पत्र द्वारा प्रथम चरण की सैद्धान्तिक स्वीकृति प्रदान की गई है।

क्र.	मद	रकबा (हे.में)	घनत्व (Density)	ईको क्लास श्रेणी	राशि	रिमांक
1	नेट प्रजेण्ट वेल्यू	6.362	0.6	III	86,33,934	-
योग राशि						
2	वैकल्पिक वृक्षारोपण की राशि	25.00	0.5	III	1,21,09,413	-
योग राशि						
3	अन्य राशियां जो कैम्पा मद में जमा होना है।	-	0.6	III	16,92,217	एन.एच.47 में प्रभावित वनरक्षक नाका अजई तथा बाउंड्रीवाल फेंसिंग
महायोग राशि महायोग राशि					2,24,35,564	

उपरोक्तानुसार राशि रु. 2,24,35,564/- को कैम्पा निधि के अंतर्गत CAMPA FUND COMPENSATORY AFFORRESTATION FUND (CAF) MADHYA PRADESH ई-पोर्टल (<https://parivesh.nic.in>) के माध्यम से ऑनलाईन जमा करते हुये चालान की प्रति वनमंडल कार्यालय में प्रस्तुत करे एवं शर्तों का वचन पत्र प्रस्तुत करे है।

पृ.क्र./मा.चि./2024/693

प्रतिलिपि - प्रधान मुख्य वनसंरक्षक, भू-प्रबंध, सतपुड़ा भवन भोपाल की ओर सूचनार्थ सम्प्रेषित।

वनमंडल अधिकारी,
पश्चिम बैतूल (सा.) वनमंडल
बैतूल, दिनांक : 07/13/2024

वनमंडल अधिकारी,
पश्चिम बैतूल (सा.) वनमंडल

कार्यालय वनमंडलाधिकारी, वनमण्डल (सामान्य) नर्मदापुरम मध्यप्रदेश

Phone No. (07574-254178, 254808)

E-Mail -dfot.hbd@mp.gov.in

क्रमांक/मा.चि./1994

नर्मदापुरम, दिनांक 26 /02/ 2024

प्रति,

परियोजना निदेशक,
भारतीय राष्ट्रीय राजमार्ग प्राधिकरण,
परियोजना क्रियान्वयन इकाई,
हरदा म0प्र0

विषय :- बैतूल, होशंगाबाद एवं हरदा जिले में भारतमाला परियोजना के अन्तर्गत हरदा- बैतूल सेक्शन NH-47 के तहत टेमागांव से चिचोली तक मार्ग निर्माण हेतु वन मंडल पश्चिम बैतूल की 6.382 हेक्टेयर, होशंगाबाद (नर्मदापुरम) वन मंडल की 4.772 हेक्टेयर एवं हरदा वन मंडल की 0.081 हेक्टेयर कुल 11.195 हेक्टेयर वनभूमि (आनलाईन आवेदित 11.399 हेक्टेयर) भारतीय राष्ट्रीय राजमार्ग प्राधिकरण, हरदा को उपयोग पर देने बाबत। प्रकरण क्रमांक/ FP/MP/ROAD/153796/2022)

संदर्भ :- 1. भारत सरकार, पर्यावरण वन एवं जलवायु परिवर्तन मंत्रालय, क्षेत्रीय कार्यालय भोपाल का पत्र क्रमांक/6-MPR 039/2023-BHO दिनांक 05.02.2024।
2. अपर प्रधान मुख्य वनसंरक्षक (कक्ष भू- प्रबंध), वन भवन, म.प्र. भोपाल पत्र क्रमांक/एफ-5/1315/2023/10-11/1036 दिनांक 14.02.2024।

—00—

उपरोक्त विषयान्तर्गत लेख है कि संदर्भित पत्र द्वारा भारत सरकार, पर्यावरण वन एवं जलवायु परिवर्तन मंत्रालय, क्षेत्रीय कार्यालय भोपाल ने विषयांकित प्रकरण की प्रथम चरण की सैद्धांतिक सर्शत स्वीकृति जारी की हैं।

1. स्वीकृति पत्र में उल्लेखित शर्तों के अनुसार वैकल्पिक वृक्षारोपण योजना की पूर्ण राशि (पर्यवेक्षण शुल्क सहित) एवं नेट प्रजेण्ट वैल्यू की राशि ऑनलाईन कैम्पा मद में नीचे दर्शाये अनुसार जमा करावे -

क्र.	मद	रकबा (हेक्टेयर)	घनत्व	ईको क्लास श्रेणी	राशि रु. में	रिमांक	
1	नेट प्रजेण्ट वैल्यू	4.772	.5	III	5862831.00		
2	वैकल्पिक वृक्षारोपण की राशि	वनमंडल पश्चिम बैतूल द्वारा ली जावेगी।					
3	अन्य राशियां जो कैम्पा मद में जमा होना हैं।	-	-	-	-	-	
योग-					5862831.00		

(राशि रूपये में- अठ्ठावन लाख बासठ हजार आठसौ रुपये मात्र)

2. स्वीकृति पत्र में अधिरोपित समस्त शर्तों का शर्तवार पालन प्रतिवेदन प्रस्तुत करें।
3. स्वीकृति पत्र में अधिरोपित शर्तों में जिन शर्तों में वचन पत्र प्रस्तुत किया जाना है उनमें वचन पत्र प्रस्तुत करें।
4. वन अधिकार अधिनियम 2006 के तहत कलेक्टर नर्मदापुरम का प्रमाण पत्र प्राप्त कर प्रस्तुत करें।

उपरोक्तानुसार बिन्दुओं की पूर्ति कर प्रतिवेदन इस कार्यालय में उपलब्ध करावें ताकि पालन प्रतिवेदन वरिष्ठ कार्यालय की ओर प्रेषित किया जा सके।

संलग्न :- उपरोक्तानुसार संदर्भित पत्र की छायाप्रति।

(अनिल चोपड़ा)

भा.व.से.

वनमंडलाधिकारी

वनमण्डल (सामान्य) नर्मदापुरम

नर्मदापुरम, दिनांक 26 /02/ 2024

पू0क्रमांक/मा.चि./1995

प्रतिलिपि :- उप वनमण्डलाधिकारी सिवनी मालवा एवं परिक्षेत्र अधिकारी सिवनीमालवा की ओर सूचनार्थ एवं सैद्धांतिक स्वीकृति की छायाप्रति संलग्न कर आवश्यक कार्यवाही हेतु अग्रेषित।

संलग्न :- उपरोक्तानुसार।

वनमंडलाधिकारी

वनमण्डल (सामान्य) नर्मदापुरम



सत्यमेव जयते

भारत सरकार / GOVERNMENT OF INDIA
पर्यावरण, वन एवं जलवायु परिवर्तन मंत्रालय
MINISTRY OF ENVIRONMENT, FOREST & CLIMATE CHANGE
क्षेत्रीय कार्यालय, भोपाल/ REGIONAL OFFICE, BHOPAL
Kendriya Paryavaran Bhavan, Link Road No.3, E-5, Ravi Shankar
Nagar,
BHOPAL - 462016 (M.P.)



TEL: 0755-2466525 E-mail: rowz.bpl-mef@nic.in

क्रमांक 6-एमपीआर 039/2023-बीएचओ/

दिनांक : ~~—/01/2024—~~

प्रति,

05-02-2024

प्रधान सचिव (वन)
मध्यप्रदेश शासन,
वल्लभ भवन, भोपाल ।

विषय: बैतूल, होशंगाबाद एवं हरदा जिले में भारतमाला परियोजना के अन्तर्गत additionally required for 4 laning of हरदा-बैतूल सेक्शन NH-47 के तहत टेमागांव से चिचोली मार्ग निर्माण हेतु 11.195 हेक् टेयर (ऑनलाईन 11.399 हे.) (6.362 हे. पश्चिम बैतूल, 4.472 हे. होशंगाबाद एवं 0.061 हे. हरदा वनमण्डल) आरक्षित एवं संरक्षित वनभूमि परियोजना निदेशक, भारतीय राष्ट्रीय राजमार्ग प्राधिकरण को उपयोग पर देने बाबत (Online-Proposal No. FP/MP/ROAD/153796/2022).

Sir,

This refers to letter Nos. F-5/1315/2023/10-11/4575 dated 13/10/23 and 125 dated 05/01/2024 of APCCF (LM), Nodal Officer, Govt. of Madhya Pradesh on the above mentioned subject seeking prior approval of the Ministry of Environment, Forest and Climate Change under section 2 of Forest (Conservation) Act, 1980.

After due consideration of the proposal of the State Government and on the decision of the Regional Empowered Committee in its 1st meeting of 2024 on 10/01/2024, the "in-principle" approval of the Central Government, is hereby conveyed for diversion of 11.195 ha (online 11.399 ha) Reserved & Protected Forest land for additional land required for 4 laning of Harda-Betul Section of National Highway (NH-47) from Temagav Km. 30+000 to Chicholi Km. 81+000 (length 51 Km) under Bharatmala Pariyojana Economic Corridor (Phase-I) in favour of Project Director, National Highway Authority of India in Betul, Hoshangabad (Narmadapuram) & Harda Districts of Madhya Pradesh, subject to following conditions and stipulations:

- A: Conditions which need to be complied prior to handing over of forest land by the State Forest Department
- (1) Cost of compensatory afforestation on the 25.00 ha degraded-forest land at prevailing wage rates as per compensatory afforestation scheme (including cost of survey, demarcation and erection of permanent pillars etc. as required for securing the land against encroachment) shall be deposited in advance with the State Forest Department by the project authority. The CA will be maintained for 10 years. The scheme may include appropriate provisions for anticipated cost increase for the works scheduled for subsequent years.
 - (2) The State Government shall charge Net Present Value (NPV) for the 11.195 ha forest area to be diverted under this proposal from the User Agency as per orders of the Hon'ble Supreme Court of India dated 30/10/2002, 01/08/2003, 28/03/2008, 24/04/2008 and 09/05/2008 in IA No. 566 in WP (C) No. 202/1995 and as per the guidelines issued by the Ministry vide letters No. 5-1/1998-FC (Pt.II) dated 18/09/2003,

as well as letter No. 5-2/2006-FC dated 03/10/2006, 5-3/2007-FC dated 05/02/2009 & 5-3/2011-FC(Vol-I) dated 06/01/2022 in this regard.

- (3) All the funds received from the user agency under the project shall be transferred / deposited to CAMPA fund only through e-portal (<https://parivesh.nic.in/>).
- (4) Complete compliance of the FRA, 2006 shall be ensured by way of prescribed certificate from the concerned District Collector.
- (5) All conditions of CWLW/SBWL/NBWL shall be strictly complied, wherever applicable.
- (6) Before surrendering the area of already approved proposal No. ~~FP/MP/ROAD/33615/2018~~ (56.515 ha) from Km 40.400 to Km 41.490 (area 1.68 ha) and Km 46.300 to Km 47.300 (1.90 ha) to the forest department, the User Agency shall dismantle the existing road keeping only 3.5 m service road and will also rehabilitate the area by preparing a site improvement plan along with avenue plantation in consultation with the forest department.
- (7) The existing road shall be completely removed and muck shall be disposed off outside the forest area by the User Agency at their own cost.
- (8) After removal of the muck from the existing road the same shall be planted with plants of native species in consultation with the Forest Department with 10 years maintainance. If needed, good fertile soil may also be imported from outside forest areas. The cost shall be borne by the user agency.
- (9) The area (3.58 ha) between the proposed alignment and existing road shall be properly fenced and planted with indigenous tree species in consultation with the DFO. The rehabilitation work will simultaneously be started with construction work of the proposed road and it shall be ensured that the rehabilitation work is completed before completion of the construction of the proposed road.
- (10) The User agency shall submit road side plantation the above mentioned plantation schemes in consultation with the State Forest Department and the plantation shall be carried out by SFD at the cost of User Agency.
- (11) The User Agency shall submit an undertaking that no muck shall be disposed off in forest land.
- (12) The KML files of Diverted and CA areas shall be uploaded on the e.Green watch portal with all requisite details prior to Stage-II Approval.
- (13) Violation of any of these conditions will amount to violation of Forest (Conservation) Act, 1980 and action would be taken as prescribed in para 1.21 of Chapter 1 of the Handbook of Comprehensive Guidelines of Forest (Conservation) Act, 1980 as issued by this Ministry's letter No.5-2/2017-FC dated 28.03.2019.
- (14) The compliance report shall be uploaded on e-portal (<https://parivesh.nic.in/>).
- (15) In case working permission is granted by the State Forest Department, a copy of the same shall be submitted with compliance report of Stage-I approval.

B: Conditions which need to be strictly complied on field after handing over of forest land to the User Agency by the State Forest Department but the compliance in form of undertaking shall be submitted prior to Stage-II approval:

- (1) Legal status of the forest land shall remain unchanged.
- (2) Compensatory afforestation shall be taken up by the Forest Department over 25.00 ha degraded-forest land at the cost of the user agency. As far as possible, a mixture of local native species shall be planted and monoculture of any species, especially non-native species shall be avoided. Details of CAs are as follows :

64353/2024

Sr.No.	District	Forest Division	Forest Range	Forest Comptt.	CA Area (ha)
1	Betul	West Betul	Chicholl	PF-1442	25.00
TOTAL					25.00 Ha

- (3) Additional amount of NPV of the diverted forest land, if any, becoming due after finalization of the same by the Hon'ble Supreme Court of India on receipt of the report from the Expert Committee, shall also be charged by the State Government from the User Agency. The User Agency shall furnish an undertaking to this effect.
- (4) The User Agency shall restrict felling of trees to the enumerated 775 numbers/minimum number in the diverted forest land and the trees shall be felled under strict supervision of the State Forest Department or the cost of felling of trees shall be deposited by the User Agency with the State Forest Department and the State Forest Department shall undertake the fellings.
- (5) Boundary of the diverted forest land shall be suitably demarcated on ground at the project cost.
- (6) User agency shall raise strip plantation on both sides and central verge of the road as per the IRC norms.
- (7) Speed regulating signages shall be erected all along the road at regular intervals in the Protected Areas/ Forest Areas.
- (8) Layout plan of the proposal shall not be changed without prior approval of the Central Government.
- (9) No labour camp shall be established on the forest land.
- (10) The User Agency shall provide alternate fuels preferably LPG to the labourers and staff working at the site so as to prevent any damage and pressure on the nearby forests.
- (11) No additional or new path will be constructed inside the forest area for transportation of construction materials for execution of the project work.
- (12) The period of diversion under this approval shall be co-terminus with the project life.
- (13) The forest land shall not be used for any purpose other than that specified in the project proposal.
- (14) The User Agency and the State Government shall ensure compliance to provisions of all the Acts, Rules, Regulations, Guidelines, Hon'ble Court Order(s) and National Green Tribunal Order(s) pertaining to this project, if any, for the time being in force, as applicable to the project.
- (15) The forest land proposed to be diverted shall under no circumstances be transferred to any other agencies, department or person without prior approval of the Central Government.
- (16) Any other condition that the Ministry of Environment, Forest & Climate Change may stipulate from time to time in the interest of conservation, protection and development of forest & wildlife.

After receipt of the compliance report regarding fulfillment of the conditions as stipulated above, from the State Government, formal approval will be issued in this regard under Section 2 of Forest (Conservation) Act, 1980.

This has been issued with the approval of competent authority.


764358/2024


(डॉ. योगेश गैरोला) 5/21/24

तकनीकी अधिकारी (वानिकी)


प्रतिलिपि:

1. वन महानिरीक्षक(एफसी), पर्यावरण, वन एवं जलवायु परिवर्तन मंत्रालय, इंदिरा पर्यावरण भवन, नई दिल्ली ।
2. अपर प्रधान मुख्य वन संरक्षक(भू-प्रबंध) एवं नोडल अधिकारी, वन विभाग, वन भवन, तुलसीनगर, भोपाल ।
3. वनमण्डलाधिकारी, वनमण्डल पश्चिम बैतूल/ होशंगाबाद(नर्मदापुरम) एवं हरदा, मध्यप्रदेश ।
4. परियोजना निदेशक, भारतीय राष्ट्रीय राजमार्ग प्राधिकरण, परियोजना क्रियान्वयन इकाई, हरदा, मध्यप्रदेश ।
5. आदेश पत्रायली ।




(डॉ. योगेश गैरोला) 5/27/24

तकनीकी अधिकारी (वानिकी)

AGENCY COPY



 यूनियन बैंक ऑफ इंडिया Union Bank of India

NEFT / RTGS CHALLAN for CAMPA Funds

Date : 21-03-2024

Agency Name.	PRASHANT PATHAK
Application No.	61153796668
MoEF/SG File No.	6-MPR039/2023-BHO
Location.	MADHYA PRADESH
Address.	Prashant PathakHarda
Amount(in Rs)	28373339/-


Amount in Words :Two Crore Eighty-Three Lakh Seventy-Three Thousand Three Hundred and Thirty-Nine Rupees Only

NEFT/RTGS to be made as per following details;



Beneficiary Name:	MADHYA PRADESH CAMPA
IFSC Code:	UBIN0996335
Pay to Account No.	1507661153796668 Valid only for this challan amount.
Bank Name & Address:	Union Bank Of India FCS Centre,21/1, III Floor, Jelitta Towers, Mission Road, Bengaluru-560027

• This Challan is strictly to be used for making payment to CAMPA by NEFT/RTGS only

BANK COPY



 यूनियन बैंक ऑफ इंडिया Union Bank of India

NEFT / RTGS CHALLAN for CAMPA Funds

Date : 21-03-2024

Agency Name.	PRASHANT PATHAK
Application No.	61153796668
MoEF/SG File No.	6-MPR039/2023-BHO
Location.	MADHYA PRADESH
Address:	Prashant Pathak Harda
Amount(in Rs)	28373339/-

Amount in Words :Two Crore Eighty-Three Lakh Seventy-Three Thousand Three Hundred and Thirty-Nine Rupees Only

NEFT/RTGS to be made as per following details;

Beneficiary Name:	MADHYA PRADESH CAMPA
IFSC Code:	UBIN0996335
Pay to Account No.	1507661153796668 Valid only for this challan amount.
Bank Name & Address:	Union Bank Of India FCS Centre, 21/1, III Floor, Jelitta Towers, Mission Road, Bengaluru-560027

• This Challan is strictly to be used for making payment to CAMPA by NEFT/RTGS only

Note:After making the required payment through challan, if the payment status has not been updated even after 7 working days, then kindly mail a copy of your challan with transaction date and reference id to Email: fcsblr@unionbankofindia.bank , epurse@unionbankofindia.bank, ubin0903710@unionbankofindia.bank

29-03-2024	29-03-2024	S6654325	CLMS/N/LMS4089020054279/NEFT	27,956.00	36,65,324.00Dr
29-03-2024	29-03-2024	S6661728	CLMS/F/LMS4089020054113/MS SMC	92,24,404.00	1,28,89,728.00Dr
29-03-2024	29-03-2024	S6665401	CLMS/N/LMS4089020054282/NEFT	5,19,04,872.00	6,47,94,600.00Dr
29-03-2024	29-03-2024	S6669074	CLMS/N/LMS4089020054284/NEFT	8,72,286.00	6,56,66,898.00Dr
29-03-2024	29-03-2024	S6676412	CLMS/N/LMS4089020054286/NEFT	4,25,00,000.00	10,81,66,898.00Dr
29-03-2024	29-03-2024	S6680116	CLMS/F/LMS4089020054117/NHAI P	43,68,350.00	11,25,35,248.00Dr
29-03-2024	29-03-2024	S6683746	CLMS/N/LMS4089020054289/NEFT	8,82,847.00	11,34,18,095.00Dr

Page Total Credit : 1,25,85,71,584.00
 Page Total Debit : 78,52,79,507.00

IDBI BANK LTD BOPAL-CENTRE POINT

Page 4

Customer Account Ledger Report from 01-03-2024 to 31-03-2024

Service Outlet : 030 BHOPAL-CENTRE POINT
 Account No : 0030102000043722 INR NATIONAL HIGHWAYS AUTHORITY OF INDIA
 GI Sub Head Code :
 B/F Balance : 11,34,18,095.00Dr
 Peg Review date : 31-12-2099

Order by GI. Date.

GL.	Value	Tran Id	Instrmnt Number	Particulars	Transaction Debit Amount	Transaction Credit Amount	Balance
29-03-2024	29-03-2024	S6687416		CLMS/N/LMS4089020054291/NEFT	1,25,84,176.00		12,60,02,271.00Dr
29-03-2024	29-03-2024	S6691026		CLMS/N/LMS4089020054293/NEFT	1,11,41,113.00		13,71,43,384.00Dr
29-03-2024	29-03-2024	S6694993		CLMS/N/LMS4089020054295/NEFT	61,11,469.00		14,32,54,853.00Dr
29-03-2024	29-03-2024	S6701927		CLMS/N/LMS4089020054297/NEFT	9,36,296.00		14,41,91,149.00Dr
29-03-2024	29-03-2024	S10784377		Sweep Trf From: 001104000655316		14,41,91,149.00	0.00
30-03-2024	30-03-2024	S15236362		CLMS/N/LMS4090030054310/NEFT	11,443.00		11,443.00Dr
30-03-2024	30-03-2024	S15236740		CLMS/N/LMS4090030054304/NEFT	65,492.00		76,935.00Dr
30-03-2024	30-03-2024	S15236787		CLMS/N/LMS4090030054308/NEFT	14,160.00		91,095.00Dr
30-03-2024	30-03-2024	S15236828		CLMS/N/LMS4090030054302/NEFT	10,368.00		1,01,463.00Dr
30-03-2024	30-03-2024	S15236882		CLMS/N/LMS4090030054306/NEFT	17,550.00		1,19,013.00Dr
30-03-2024	30-03-2024	S15240563		CLMS/N/LMS4090030054312/NEFT	4,54,439.00		5,73,452.00Dr
30-03-2024	30-03-2024	S15327109		CLMS/N/LMS4090030054314/NEFT	91,219.00		6,64,671.00Dr
30-03-2024	30-03-2024	S15335270		CLMS/N/LMS4090030054316/NEFT	42,839.00		7,07,510.00Dr
30-03-2024	30-03-2024	S15339394		CLMS/N/LMS4090030054318/NEFT	59,242.00		7,66,752.00Dr
30-03-2024	30-03-2024	S15343408		CLMS/N/LMS4090030054320/NEFT	86,286.00		8,53,038.00Dr
30-03-2024	30-03-2024	S15367414		CLMS/N/LMS4090030054322/NEFT	5,07,999.00		13,61,037.00Dr
30-03-2024	30-03-2024	S15371536		CLMS/N/LMS4090040054324/NEFT	72,119.00		14,33,156.00Dr
30-03-2024	30-03-2024	S15592020		CLMS/N/LMS4090040054326/NEFT	350.00		14,33,506.00Dr
30-03-2024	30-03-2024	S15637609		CLMS/N/LMS4090040054328/NEFT	3,07,143.00		17,40,649.00Dr
30-03-2024	30-03-2024	S15645756		CLMS/N/LMS4090040054330/NEFT	81,232.00		18,21,881.00Dr
30-03-2024	30-03-2024	S15650206		CLMS/N/LMS4090040054332/NEFT	75,228.00		18,97,109.00Dr
30-03-2024	30-03-2024	S156586623		CLMS/N/LMS4090040054334/NEFT	17,150.00		19,14,229.00Dr
30-03-2024	30-03-2024	S15667233		CLMS/N/LMS4090040054336/NEFT	420.00		19,14,649.00Dr
30-03-2024	30-03-2024	S15679502		CLMS/N/LMS4090040054338/NEFT	2,121.00		19,16,770.00Dr
30-03-2024	30-03-2024	S15688341		CLMS/N/LMS4090040054340/NEFT	24,804.00		19,41,574.00Dr
30-03-2024	30-03-2024	S15692347		CLMS/N/LMS4090040054342/NEFT	81,650.00		20,23,224.00Dr
30-03-2024	30-03-2024	S15764548		CLMS/N/LMS4090040054344/NEFT	46,575.00		20,69,799.00Dr
30-03-2024	30-03-2024	S15811701		CLMS/N/LMS4090040054346/NEFT	1,04,924.00		21,74,723.00Dr
30-03-2024	30-03-2024	S15989099		CLMS/N/LMS4090050054348/NEFT	2,83,737,339.00		3,05,45,062.00Dr
30-03-2024	30-03-2024	S15989386		CLMS/N/LMS4090050054350/NEFT	5,39,477.00		3,10,87,539.00Dr
30-03-2024	30-03-2024	S16007864		CLMS/N/LMS4090050054352/NEFT	22,30,069.00		3,33,17,608.00Dr
30-03-2024	30-03-2024	S16017318		CLMS/N/LMS4090050054354/NEFT	1,00,006.00		3,34,17,614.00Dr
30-03-2024	30-03-2024	M156976		DD/CC ISSUED	8,40,000.00		3,42,57,614.00Dr
30-03-2024	30-03-2024	S16189007		CLMS/F/LMS4090050054153/NHAI P	45,97,850.00		3,88,55,464.00Dr
30-03-2024	30-03-2024	S16194171		CLMS/F/LMS4090050054154/MS SMC	7,32,42,011.00		11,20,97,475.00Dr
30-03-2024	30-03-2024	S16208779		CLMS/N/LMS4090050054358/NEFT	90,3340.00		11,21,87,815.00Dr
30-03-2024	30-03-2024	S16213779		CLMS/N/LMS4090050054360/NEFT	76,689.00		11,22,64,504.00Dr
30-03-2024	30-03-2024	S16219048		CLMS/N/LMS4090050054362/NEFT	97,136.00		11,23,61,640.00Dr
30-03-2024	30-03-2024	S16330962		CLMS/F/LMS4090050054158/NHAI P	1,41,52,767.00		12,65,14,407.00Dr
30-03-2024	30-03-2024	S16336405		CLMS/N/LMS4090050054365/NEFT	29,06,97,545.00		41,72,11,952.00Dr

Full Title of the Project: Additional Land Required for 4 laning of Harda -Betul Section of National Highway (NH-47) from Temagav km 30+000 to Chicholi km 81+000 (length-51 km) under BHARATMALA Pariyojana Economic Corridor (Phase- I) in three districts of Harda, Hoshangabad and Betul in the State of Madhya Pradesh on EPC Mode

MUCK DISPOSAL CERTIFICATE

This is to certify that I, Project Director, NHAI PIU Harda, will ensure that no muck shall be disposed off in forest land.



Project Director
NHAI, PIU Harda
Madhya Pradesh



Nishu Gupta

Jed Pra Kash

Full Title of the Project: Additional Land Required for 4 laning of Harda -Betul Section of National Highway (NH-47) from Temagav km 30+000 to Chicholi km 81+000 (length-51 km) under BHARATMALA Pariyojana Economic Corridor (Phase- I) in three districts of Harda, Hoshangabad and Betul in the State of Madhya Pradesh on EPC Mode.

UNDERTAKING FOR ADDITIONAL AMOUNT OF NPV

This is to certify that during Construction of "Additional Land Required for 4 laning of Harda -Betul Section of National Highway (NH-47) from Temagav km 30+000 to Chicholi km 81+000 (length-51 km) under BHARATMALA Pariyojana Economic Corridor (Phase- I) in three districts of Harda, Hoshangabad and Betul in the State of Madhya Pradesh on EPC Mode" additional amount of the NPV of the diverted forest land, if any, becoming due after finalization of the same by the Hon'ble Supreme Court of India on receipt of the report from the Expert Committee shall be charged by the State Government from the User Agency. The User Agency is agreed to pay any additional amount of NPV, if any



Project Director
NHAI, PIU Harda
Madhya Pradesh



FORM-I
(For linear projects)
Government of Madhya Pradesh
Office of the District Collector, Harda.

NO- FRA/2024/

Dated: 27/03/2024

TO WHOSOEVER IT MAY CONCERN

In compliance of the Ministry of Environment and Forests (MoEF), Government of India's letter No.11-9/98-FC (pt.) dated 3rd August 2009 wherein the MoEF issued guidelines on submission of evidences for having initiated and completed the process of settlement of rights under the Scheduled Tribes and Other Traditional Forest Dwellers (Recognition of Forest Right) Act, 2006 ('FRA', for short) on the forest land proposed to be diverted for non-forest purposes read with MoEF's letter dated 5th February 2013 wherein MoEF issued certain relaxation in respect of linear projects, it is certified that **0.061** hectare of forest land proposed to be diverted in favour of PIU Harda, National Highway of Authority, Madhya Pradesh, Govt. of India for **Additional Land Required for 4 laning of Harda -Betul Section of National Highway (NH-47) from Temagav km 30+000 to Chicholi km 81+000 (length-51.000 km) under BHARATMALA Pariyojana Economic Corridor (Phase- I) in three districts of Harda, Hoshangabad and Betul in the State of Madhya Pradesh on EPC.** in district of Harda falls within jurisdiction of Village **Usakalli** in **Rehatgaon** tehsils .

It is further certified that:

- (a) The complete process for identification and settlement of rights under the FRA has been carried out for the entire **0.061** hectares of forest area proposed for diversion. A copy of records of all consultations and meetings of the Forest Rights Committee(s), Gram Sabha(s), Sub-Division Level Committee(s) and the District Level Committee are enclosed as annexure A to B annexure---
- (b) The proposal for such diversion (with full details of the project and its implications, in vernacular language) have been placed before each concerned Gram Sabha of Forest-dwellers, who are eligible under the FRA.
- (c) The each of concerned Gram Sabha(s) has certified that all formalities/ processes under the FRA have been carried out, and that they have given their consent to the proposed diversion and the compensation and ameliorative measures, if any, having understood the purpose and details of proposed diversion. A copy of certificate issued by the Gram Sabha of Villages **Usakalli** in **Rehatgaon** tehsils.
- (d) **Usakalli** Village(s) is enclosed as annexure A to annexure B.
- (e) **The discussion and decision on such proposals has been taken place only when there was a quorum of minimum 50% of the members of Gram Sabha present.**
- (f) the diversion of forest land for facilities managed by the Government as required under section 3 (2) of the FRA have been completed and the GramSabha's have given their consent to it;
- (g) the rights of Primitive Tribal Group and Pre-Agricultural Communities, where applicable have been specifically safeguarded as per section 3(1){e} of the FRA

Encls : As above.


Signature

(Full Name and Official seal of the District Collector)



FORM-I
(For linear projects)
Government of Madhya Pradesh
Office of the District Collector, Narmdapurm *****

No- FRA/2022/ 417

Dated: 18/01/2023


TO WHOSOEVER IT MAY CONCERN

In compliance of the Ministry of Environment and Forests (MoEF), Government of India's letter No.11- 9/98-FC (pt.) dated 3rd August 2009 wherein the MoEF issued guidelines on submission of evidences for having initiated and completed the process of settlement of rights under the Scheduled Tribes and Other Traditional Forest Dwellers (Recognition of Forest Right) Act, 2006 ('FRA', for short) on the forest land proposed to be diverted for non-forest purposes read with MoEF's letter dated 5th February 2013 wherein MoEF issued certain relaxation in respect of linear projects, it is certified that **4.772** hectare of forest land proposed to be diverted in favour of PIU Harda, National Highway of Authority, Madhya Pradesh, Govt. of India for **Additional Land Required for 4 laning of Harda -Betul Section of National Highway (NH-47) from Temagav km 30+000 to Chicholi km 81+000 (length-51.000 km) under BHARATMALA Pariyojana Economic Corridor (Phase- I) in three districts of Harda, Narmdapurm and Betul in the State of Madhya Pradesh on Hybrid Annuity Mode.** in district of Narmdapurm falls within jurisdiction of Village Dhekna in SeoniMalwatehsils .

It is further certified that:

- (a) The complete process for identification and settlement of rights under the FRA has been carried out for the entire **4.772** hectares of forest area proposed for diversion. A copy of records of all consultations and meetings of the Forest Rights Committee(s), Gram Sabha(s), Sub-Division Level Committee(s) and the District Level Committee are enclosed as annexure A to B annexure---
- (b) The proposal for such diversion (with full details of the project and its implications, in vernacular language) have been placed before each concerned Gram Sabha of Forest-dwellers, who are eligible under the FRA.
- (c) The each of concerned Gram Sabha(s) has certified that all formalities/ processes under the FRA have been carried out, and that they have given their consent to the proposed diversion and the compensation and ameliorative measures, if any, having understood the purpose and details of proposed diversion. A copy of certificate issued by the Gram Sabha of Village Dhekna in SeoniMalwatehsils.
- (d) Dhekna Village(s) is enclosed as annexure A to annexure B.
- (e) The discussion and decision on such proposals has been taken place only when there was a quorum of minimum 50% of the members of Gram Sabha present.
- (f) the diversion of forest land for facilities managed by the Government as required under section 3 (2) of the FRA have been completed and the Gram Sabha's have given their consent to it;
- (g) the rights of Primitive Tribal Group and Pre-Agricultural Communities, where applicable have been specifically safeguarded as per section 3(1)(e) of the FRA

Encls.As above.


Neeraj Kumar Singh
Collector
& District Narmdapurm