



सत्यमेव जयते

भारतीय राष्ट्रीय राजमार्ग प्राधिकरण

(सड़क परिवहन एवं राजमार्ग मंत्रालय, भारत सरकार)

National Highways Authority of India

(Ministry of Road Transport and Highways, Government of India)

परियोजना कार्यान्वयन इकाई- खण्डवा /Project Implementation Unit -Khandwa

कार्यालय: प्लॉट नं. 66-67, सिद्धि विनायक कॉलोनी, दादाजी कॉलेज के पास, इन्दौर रोड खण्डवा (म.प्र.)

Office: Plot No. 66-67, Siddhi Vinayak Colony, Near Dadaji College, Indore Road, Khandwa (M.P.)-450001

Phone/दूरभाष: 0733-2990009; E-mail: nhaikhandwa@gmail.com & piukhandwa@nhai.org



NHAI/PIU-KNW/1104/DH-BO/1155

Date: 28.02.2025

To,

APCCF (Land Management),
Bhopal (M.P.)

Sub: 4- Lanning of Dhangaon-Boregaon section of NH-347BG & 753L (Indore to Ichhapur - Pkg-IV) Design Ch. 81.000 to 139.000 (Length 58.000 Km) under Bharatmala Pariyojana in the State of Madhya Pradesh on Hybrid Annuity Mode- Compliance report of conditions mentioned in Stage-I Clearance.
Forest Diversion Proposal No.: FP/MP/ROAD /152561/2022-Reg.

Ref: i. DPR consultant letter no. 20587 dated 28.02.2025
ii. This office letter no. 4154 dated 28.02.2025
iii. DFO, Badwah letter no. 593 dated 27.01.2025
iv. This office letter no. 3460 dated 24.09.2024
v. DFO, Badwah letter no. 5342 dated 23.08.2024
vi. MoEF&CC, letter dated 08.07.2024

This is in reference to the letter under reference (ii) vide which Stage-I Clearance has been accorded by MoEF&CC for forest diversion proposal no. FP/MP/ROAD /152561/2022 subjected to certain conditions stipulated thereon.

2. Accordingly, the point wise compliance of the conditions mentioned in Stage-I Approval is as hereunder: -

S. No.	Conditions	Compliance of Stage-1
1	Legal status of the diverted forest land shall remain unchanged	Agreed
2	The penalty for violation shall be five times the NPV for the area used in violation plus 12% simple interest from the date of raising of such demand till the deposit is made;	This office vide letter no.3408 dated 13.09.2024 has deposited the penalty amounting to Rs.1,53,24,480/- for violation which is five times of the NPV to the Forest Department.
3	The work for the construction of road has been started without the prior approval of the Central Govt., therefore, the State shall initiate action under section 3A and /or 3B of Van (Sanrakshan Evam Samvardhan) Adhiniyam, 1980 as may be applicable for violation of the provisions of the said Adhiniyam against such person or authority or organization, prima-facie	DFO Barwaha in his letter no. 5877 dated 18.08.2023 addressed to APCCF, Bhopal has apprised that under section 3A of Van (Sanrakshan Evam Samvardhan) Adhiniyam, 1980, Rs.42873/- was recovered from the concessionaire of the project and under section 3(B), No person or authority or

D:\M 24\LE.docx

28/2/25

S. No.	Conditions	Compliance of Stage-1
	found responsible for the violation;	organization, prima-facie found responsible for the violation. Hence, no actions are requested to be initiated under section 3A and /or 3B of Van (Sankarshan Evam Samvardhan) Adhiniyam, 1980
4	As per the provisions contained in the Van (Sanrakshan Evam Samvardhan) Rules, 2023, the Compensatory Afforestation cannot be allowed on degraded forest land in the instant case. The state shall therefore identify alternative land for CA as per the provisions of extant Rules. The said land shall be transferred and mutated in the name of the forest department and notified as protected forest under the provisions of Indian Forest Act, 1927 or the State specific laws.	In compliance with the MOEF & CC circular dated 17.12.2024, whereas it has been clarified that projects of Central Government entities/CPSU are eligible for raising CA over degraded forest land which will be double in extent of the forest land being diverted. Accordingly, the CA scheme on 6.5 ha (2 times of diverted area 3.21ha) degraded forest land has been prepared by the DFO Barwaha as submitted by DFO, Barwaha vide letter no. 593 dated 27.01.2025.
5	Detailed Animal Passage and mitigation plan shall be prepared in consultation with the Chief Wildlife warden and the same shall be implemented at the cost of the user agency;	Not required
6	Initially the proposal was submitted for diversion of 4.138 ha area. During the scrutiny it was found that a building was found to be constructed on the proposed route. Thereafter the State revised the proposal and deleted the 0.938 ha area from the proposal. The State shall examine the matter and initiate action under section 3A and /or 3B of Van (Sanrakshan Evam Samvardhan) Adhiniyam, 1980 as may be applicable for violation of the provisions of the said Adhiniyam against such person or authority or organization, prima-facie found responsible for the violation;	Initially, the proposal was submitted for 4.138 ha area, however as the subject proposal involved case of violation, approval of the proposal was being delayed. Thus, This office had decided to reduce the 0.938 Ha. which was not under the violation from the subject proposal no. FP/MP/Road/15261/2022 and a separate proposal for 0.938 ha was applied in the Khandwa Forest division under forest proposal no. FP/MP/Road/433187/2023 after taking the approval from APPCF Forest, Bhopal. Hence, no actions are requested to be initiated under section 3A and /or 3B of Van (Sankarshan Evam Samvardhan) Adhiniyam, 1980

S. No.	Conditions	Compliance of Stage-1
7	The User Agency shall transfer the cost of raising and maintaining the compensatory afforestation at the prevailing wage rates as per compensatory afforestation scheme and the cost of survey, demarcation and erection of permanent pillars if required on the CA land shall be deposited in consultation with State Forest Department in the account of CAMPA of the concerned State through online portal. The CA will be maintained for 10 years. The scheme may include appropriate provision for anticipated cost increase for works scheduled for subsequent years;	The Amount Rs. 1,12,00,872/- towards CA Scheme and Rs. 11,20,087/- as supervision charges has been deposited by the Authority vide letter no. 4154 dated 28.02.2025 to the Forest department as demanded by the Forest department vide DFO, Barwaha letter no. 593 dated 27.01.2025.
8	The User Agency shall transfer the funds towards the cost of Net Present Value (NPV) of the forest land being diverted under this proposal in accordance with the guidelines in the matter;	This office vide letter no. 3408 dated 13.09.2024 has deposited Rs. 30,64,896/- towards the cost of Net Present Value (NPV) of the forest land being diverted under this proposal to the forest Department.
9	At the time of payment of the Net Present Value (NPV) at the present rate, the user agency shall furnish an undertaking to pay the additional amount of NPV, if so determined, as per the final decision of the Hon'ble Supreme Court of India;	Agreed
10	The user agency shall arrange to raise strip plantation on either side of the road and central verge at project cost, as per IRC specification, with maintenance of 7-10 years. The user agency shall also submit design of providing at least 2-3 rows of long rotation indigenous trees, as per provision of IRC-SP-21-2009 (Guidelines on landscaping & tree plantation), on either side of the road before final clearance;	Agreed
11	The reclamation of quarry should be done under the supervision of the State Forest Department. The quarry shall be reclaimed and afforested completely before the project is closed;	Not Applicable
12	Overburden shall not be dumped outside the width of the road. The muck generated in the earth cuttings will be disposed of at the designated dumping sites and in no case the muck/debris will be allowed to roll down the hill slopes;	Agreed

S. No.	Conditions	Compliance of Stage-1
13	The user agency will provide retaining walls, breast walls and drainage as per requirement to make the slope stable;	Agreed
14	The User agency will undertake comprehensive soil conservation measures at the project cost in consultation with the State Forest Department. A scheme of the same shall be submitted to the Regional Office along with the Stage-I compliance report;	Agreed
15	Wherever possible and technically feasible, the User Agency shall undertake afforestation measures along the roads within the area diverted under this approval, in consultation with the State Forest Department at the project cost;	Agreed
16	The designing of culverts/bridges, if any, over the natural streams/rivers/canals should be done in such a manner that it does not hamper the natural course of water, does not give rise to water-logging, and also does not hamper movement of wild animals;	Agreed
17	The complete compliance of the FRA, 2006 shall be ensured by way of prescribed certificate from the concerned District Collector,	FRA attached
18	The State Government shall upload the KML files of the area under diversion and the accepted area for raising compensatory afforestation in the E-green watch portal of FSI, before handing over forest land to the user agency;	Pertains to Forest Department
19	All the funds received from the user agency under the project shall be transferred/deposited in CAMPA account only through e-portal (https://parivesh.nic.in/); Amount deposited through other mode will not be accepted as compliance of the Stage-I clearance;	Complied
20	Forest land will be handed over only after required non-forest land in the project is obtained by the user agency;	Agreed
21	The cost of felling of trees shall be deposited by the User Agency with the State Forest Department:	Agreed

S. No.	Conditions	Compliance of Stage-1
22	The User Agency shall restrict the felling of trees to minimum numbers in the diverted forest land and trees shall be felled under strict supervision of the State Forest Department;	No trees are proposed to be felled.
23	The user agency shall explore the possibility of translocation of maximum number of trees identified to be felled and shall ensure that any tree felling shall be done only when it is unavoidable and that too under strict supervision of the State Forest Department;	As no trees are proposed to be felled. Thus, there is no possibility of translocation of trees.
24	The R&R Plan shall be implemented as per the R&R Policy of State Government in consonance with National R&R Policy, Government of India before the commencement of the project work and implementation. The said R&R Plan will be monitored by the State Government/Regional Office of MoEF&CC along with indicators for monitoring and expected observable milestones;	No R&R Plan required in forest area.
25	The User Agency shall obtain the Environment Clearance as per the provisions of the Environmental (Protection) Act, 1986, if required;	Not applicable
26	No labour camp shall be established on the forest land and the User Agency shall provide fuels preferably alternate fuels to the labourers and the staff working at the site so as to avoid any damage and pressure on the nearby forest areas;	Agreed
27	The boundary of the diverted forest land, shall be demarcated on ground at the project cost, by erecting four feet high reinforced cement concrete pillars, each inscribed with its serial number, distance from pillar to pillar and GPS coordinates;	Agreed
28	The forest land proposed to be diverted shall under no circumstances be transferred to any other agency, department or person without prior approval of the Central Government;	Agreed
29	No damage to the flora and fauna of the adjoining area shall be caused;	Agreed
30	The layout plan of the proposal shall not be changed without the prior approval of the Central Government;	Agreed

S. No.	Conditions	Compliance of Stage-1
31	No additional or new path will be constructed inside the forest area for the execution of this project;	Agreed
32	The period of diversion under this approval shall be co-terminus with the period of lease to be granted in favour of the user agency or the project life whichever is less;	Noted and agreed
33	The user agency in consultation with the State Government shall create and maintain alternate habitat/home for the avifauna, whose nesting trees are to be cleared in this project. Bird's nests artificially made out of eco-friendly material shall be used in the area, including forest area and human settlements, adjoining the forest area being diverted for the project;	Agreed
34	The concerned Divisional Forest Officer, will monitor and take necessary mitigative measures to ensure that there is no adverse impact on the forests in the surrounding area;	Pertains to Forest Department
35	The User Agency shall submit the annual self-compliance report in respect of the above stated conditions to the State Government, concerned Integrated Regional Office and to this Ministry by the end of March every year regularly;	Agreed
36	The user agency shall comply all the provisions of the all Acts, Rules, Regulations, Guidelines, Hon'ble Court Order (s) and NGT Order (s) pertaining to this project, if any, for the time being in force, as applicable to the project;	Agreed
37	Any other condition that the Ministry of Environment, Forests & Climate Change may stipulate from time to time in the interest of conservation, protection and development of forests & wildlife;	Agreed
38	Violation of any of these conditions will amount to violation of Van (Sanrakshan Evam Samvardhan) Adhiniyam, 1980 and action would be taken as prescribed in para 1.16 of consolidated guidelines and clarifications issued under Van (Sanrakshan Evam Samvardhan) Adhiniyam, 1980 as issued by this Ministry on dated 29.12.2023;	Noted and agreed



S. No.	Conditions	Compliance of Stage-1
39	The compliance report shall be uploaded on e-portal (https://parivesh.nic.in/);	Noted

3. It is pertinent to mentioned that the project is a prestigious project of GOI & only 950 m. length is remaining for construction work out of total 58 km project stretch. Delay in completion of above road length may cause over burden on the public exchequer in the form of loss in toll collection for incomplete stretch of 950 m.

In view of the above, it is requested to grant the working permission & Stage-II Clearence approval to start the work on said land so that the road construction work can be started on the remaining 950 m length of the subject project.

Encl. As above.


 (Ashutosh Soni)
 Project Director

Copy to:

1. The Regional Officer, NHAI RÜ Bhopal for kind information.
2. Collector, District Khandwa for kind information.
3. DFO, Badwah/Khandwa for kind information.
4. DPR Consultants M/s Lion Engineering Consultants Pvt. Ltd for kind information & necessary action for ensuring strict compliance of the conditions mentioned in Stage-1 approval.
5. Team Leader M/s L.N. Malviya Infra Projects Pvt. Ltd, for kind information & necessary action for ensuring strict compliance of the conditions mentioned in Stage-1 approval.
6. Project Manager, M/s KCC Dhangaon-Boregaon Expressway Pvt. Ltd. for kind information & necessary action for ensuring strict compliance of the conditions mentioned in Stage-1 approval



LION ENGINEERING CONSULTANTS PRIVATE LIMITED

"Contributing in Building the Infrastructure of the Nation"

ISO 9001:2015 & 27001:2013 CERTIFIED COMPANY

LECPL/DPR1317/NHAI/IND-EDLB/2024-25/20587

28th February, 2025

To,
The Project Director,
PIU-National Highway Authority of India,
Khandwa (MP),
Email: nhaikhandwa@nhai.org

Subject: Consultancy Services for preparation of Feasibility Study and Detailed Project Report for 201.240 Km section from Km. 2+500 to Km. 203+740 of Indore -Edlabad upto Maharashtra Border of NH347BG & 753L in the State of Madhya Pradesh.

Regarding: Recommendation for Compliance of Stage-1 against FP No. 152561

Reference : 1. MOEF L.No. 6-MPBO311/2022-BHO dated 08.07.2024
2. This office L.no. 20231, dated 13.02.2025

Dear Sir,

With reference of above cited subjected, it is brought to your kind notice that, In-Principal approval of diverted forest land against the Forest Proposal no 152561 has been received from MOEF mentioned under reference-1.


It is also to inform here that, for Stage-2 permission shall be issued after the user agency provide the undertaking of conditions as per Forest act.

Therefore, we are submitting herewith the Conditions enclosed as Annexure-1.

It is requested that kindly issue the letter to DFO, Barwah to obtain the Final Approval.

This is being forwarded for kind approval and necessary action. Thanking You,
Yours Faithfully,
For & On Behalf of M/s Lion Engineering Consultant Pvt. Ltd.,


(Sushil Nimbar)
Vice President (T)



Encl.: Annexure-1

Copy to:

1. The Regional Officer, NHAI-RO, Bhopal for information.

S. No.	Conditions	Compliance of Stage-1
1	Legal status of the diverted forest land shall remain unchanged	Agreed
2	The penalty for violation shall be five times the NPV for the area used in violation plus 12% simple interest from the date of raising of such demand till the deposit is made;	The Authority vide letter no.3408 dated 13.09.2024 has deposited the penalty amounting to Rs.1,53,24,480/- for violation which is five times of the NPV to the Forest Department.
3	The work for the construction of road has been started without the prior approval of the Central Govt., therefore, the State shall initiate action under section 3A and /or 3B of Van (Sanrakshan Evam Samvardhan) Adhiniyam, 1980 as may be applicable for violation of the provisions of the said Adhiniyam against such person or authority or organization, prima-facie found responsible for the violation;	DFO Barwaha in his letter no. 5877 dated 18.08.2023 addressed to APCCF, Bhopal has apprised that under section 3A of Van (Sanrakshan Evam Samvardhan) Adhiniyam, 1980, Rs.42873/- was recovered from the concessionaire of the project and under section 3(B), No person or authority or organisation, prima-facie found responsible for the violation. Hence, no actions are requested to be initiated under section 3A and /or 3B of Van (Sankarshan Evam Samvardhan) Adhiniyam, 1980
4	As per the provisions contained in the Van (Sanrakshan Evam Samvardhan) Rules, 2023, the Compensatory Afforestation cannot be allowed on degraded forest land in the instant case. The state shall therefore identify alternative land for CA as per the provisions of extant Rules. The said land shall be transferred and mutated in the name of the forest department and notified as protected forest under the provisions of Indian Forest Act, 1927 or the State specific laws.	In compliance with the MOEF & CC circular dated 17.12.2024, whereas it has been clarified that projects of Central Government entities/CPSU are eligible for raising CA over degraded forest land which will be double in extent of the forest land being diverted. Accordingly, the CA scheme on 6.5 ha (2 times of diverted area 3.2Ha) degraded forest land has been prepared by the DFO Barwaha as submitted by DFO, Barwaha vide letter no. 593 dated 27.01.2025.
5	Detailed Animal Passage and mitigation plan shall be prepared in consultation with the Chief Wildlife warden and the same shall be implemented at the cost of the user agency;	Not required

6	Initially the proposal was submitted for diversion of 4.138 ha area. During the scrutiny it was found that a building was found to be constructed on the proposed route. Thereafter the State revised the proposal and deleted the 0.938 ha area from the proposal. The State shall examine the matter and initiate action under section 3A and /or 3B of Van (Sanrakshan Evam Samvardhan) Adhiniyam, 1980 as may be applicable for violation of the provisions of the said Adhiniyam against such person or authority or organization, prima-facie found responsible for the violation;	Initially, the proposal was submitted for 4.138 ha area, however as the subject proposal involved case of violation, approval of the proposal was being delayed. Thus, the Authority had decided to reduce the 0.938 Ha. which was not under the violation from the subject proposal no. FP/MP/Road/15261/2022 and a separate proposal for 0.938 ha was applied in the Khandwa Forest division under forest proposal no. FP/MP/Road/433187/2023 after taking the approval from APPCF Forest, Bhopal. Hence, no actions are requested to be initiated under section 3A and /or 3B of Van (Sankarshan Evam Samvardhan) Adhiniyam, 1980
7	The User Agency shall transfer the cost of raising and maintaining the compensatory afforestation at the prevailing wage rates as per compensatory afforestation scheme and the cost of survey, demarcation and erection of permanent pillars if required on the CA land shall be deposited in consultation with State Forest Department in the account of CAMPA of the concerned State through online portal. The CA will be maintained for 10 years. The scheme may include appropriate provision for anticipated cost increase for works scheduled for subsequent years;	The Amount Rs. 1,12,00,872/- towards CA Scheme and Rs. 11,20,087/- as supervision charges has been deposited by the Authority vide letter no. 4154 dated 28.02.2025 to the Forest department as demanded by the Forest department vide DFO, Barwaha letter no. 593 dated 27.01.2025.
8	The User Agency shall transfer the funds towards the cost of Net Present Value (NPV) of the forest land being diverted under this proposal in accordance with the guidelines in the matter;	The Authority vide letter no. 3408 dated 13.09.2024 has deposited Rs. 30,64,896/- towards the cost of Net Present Value (NPV) of the forest land being diverted under this proposal to the forest Department.
9	At the time of payment of the Net Present Value (NPV) at the present rate, the user agency shall furnish an undertaking to pay the additional amount of NPV, if so determined, as per the final decision of the Hon'ble Supreme Court of India;	Agreed
10	The user agency shall arrange to raise strip plantation on either side of the road and central verge at project cost, as per IRC specification, with maintenance of 7-10 years. The user agency shall also submit design of providing at least 2-3 rows of long rotation indigenous trees, as per provision of IRC-SP-21-2009 (Guidelines on landscaping & tree	Agreed

	plantation), on either side of the road before final clearance;	
11	The reclamation of quarry should be done under the supervision of the State Forest Department. The quarry shall be reclaimed and afforested completely before the project is closed;	Not Applicable
12	Overburden shall not be dumped outside the width of the road. The muck generated in the earth cuttings will be disposed of at the designated dumping sites and in no case the muck/debris will be allowed to roll down the hill slopes;	Agreed
13	The user agency will provide retaining walls, breast walls and drainage as per requirement to make the slope stable;	Agreed
14	The User agency will undertake comprehensive soil conservation measures at the project cost in consultation with the State Forest Department. A scheme of the same shall be submitted to the Regional Office along with the Stage-I compliance report;	Agreed
15	Wherever possible and technically feasible, the User Agency shall undertake afforestation measures along the roads within the area diverted under this approval, in consultation with the State Forest Department at the project cost;	Agreed
16	The designing of culverts/bridges, if any, over the natural streams/rivers/canals should be done in such a manner that it does not hamper the natural course of water, does not give rise to water-logging, and also does not hamper movement of wild animals;	Agreed
17	The complete compliance of the FRA, 2006 shall be ensured by way of prescribed certificate from the concerned District Collector,	FRA attached
18	The State Government shall upload the KML files of the area under diversion and the accepted area for raising compensatory afforestation in the E-green watch portal of FSI, before handing over forest land to the user agency;	Pertains to Forest Department

19	All the funds received from the user agency under the project shall be transferred/deposited in CAMPA account only through e-portal (https://parivesh.nic.in/); Amount deposited through other mode will not be accepted as compliance of the Stage-I clearance;	Complied
20	Forest land will be handed over only after required non-forest land in the project is obtained by the user agency;	Agreed
21	The cost of felling of trees shall be deposited by the User Agency with the State Forest Department;	Agreed
22	The User Agency shall restrict the felling of trees to minimum numbers in the diverted forest land and trees shall be felled under strict supervision of the State Forest Department;	No trees are proposed to be felled.
23	The user agency shall explore the possibility of translocation of maximum number of trees identified to be felled and shall ensure that any tree felling shall be done only when it is unavoidable and that too under strict supervision of the State Forest Department;	As no trees are proposed to be felled. Thus, there is no possibility of translocation of trees.
24	The R&R Plan shall be implemented as per the R&R Policy of State Government in consonance with National R&R Policy, Government of India before the commencement of the project work and implementation. The said R&R Plan will be monitored by the State Government/Regional Office of MoEF&CC along with indicators for monitoring and expected observable milestones;	No R&R Plan required in forest area.
25	The User Agency shall obtain the Environment Clearance as per the provisions of the Environmental (Protection) Act, 1986, if required;	Not applicable
26	No labour camp shall be established on the forest land and the User Agency shall provide fuels preferably alternate fuels to the labourers and the staff working at the site so as to avoid any damage and pressure on the nearby forest areas;	Agreed
27	The boundary of the diverted forest land, shall be demarcated on ground at the project cost, by erecting four feet high reinforced cement concrete pillars, each inscribed with its serial number, distance from pillar to pillar and GPS coordinates;	Agreed
28	The forest land proposed to be diverted shall under no circumstances be transferred to any other agency, department or person without prior approval of the Central Government;	Agreed

29	No damage to the flora and fauna of the adjoining area shall be caused;	Agreed
30	The layout plan of the proposal shall not be changed without the prior approval of the Central Government;	Agreed
31	No additional or new path will be constructed inside the forest area for the execution of this project;	Agreed
32	The period of diversion under this approval shall be co-terminus with the period of lease to be granted in favour of the user agency or the project life whichever is less;	Noted and agreed
33	The user agency in consultation with the State Government shall create and maintain alternate habitat/home for the avifauna, whose nesting trees are to be cleared in this project. Bird's nests artificially made out of eco-friendly material shall be used in the area, including forest area and human settlements, adjoining the forest area being diverted for the project;	Agreed
34	The concerned Divisional Forest Officer, will monitor and take necessary mitigative measures to ensure that there is no adverse impact on the forests in the surrounding area;	Pertains to Forest Department
35	The User Agency shall submit the annual self-compliance report in respect of the above stated conditions to the State Government, concerned Integrated Regional Office and to this Ministry by the end of March every year regularly:	Agreed
36	The user agency shall comply all the provisions of the all Acts, Rules, Regulations, Guidelines, Hon'ble Court Order (s) and NGT Order (s) pertaining to this project, if any, for the time being in force, as applicable to the project;	Agreed
37	Any other condition that the Ministry of Environment, Forests & Climate Change may stipulate from time to time in the interest of conservation, protection and development of forests & wildlife:	Agreed
38	Violation of any of these conditions will amount to violation of Van (Sanrakshan Evam Samvardhan) Adhiniyam, 1980 and action would be taken as prescribed in para 1.16 of consolidated guidelines and clarifications issued under Van (Sanrakshan Evam Samvardhan) Adhiniyam, 1980 as issued by this Ministry on dated 29.12.2023;	Noted and agreed

39	The compliance report shall be uploaded on e-portal (https://parivesh.nic.in/);	Noted
----	--	-------



सत्यमेव जयते

भारतीय राष्ट्रीय राजमार्ग प्राधिकरण

(सड़क परिवहन एवं राजमार्ग मंत्रालय, भारत सरकार)

National Highways Authority of India

(Ministry of Road Transport and Highways, Government of India)

परियोजना कार्यान्वयन इकाई- खण्डवा /Project Implementation Unit -Khandwa

कार्यालय: प्लॉट नं. 66-67, सिद्धि विनायक कॉलोनी, दादाजी कॉलेज के पास, इन्दौर रोड खण्डवा (म.प्र.)

Office: Plot No. 66-67, Siddhi Vinayak Colony, Near Dadaji College, Indore Road, Khandwa (M.P.)-450001

Phone/दूरभाष: 0733-2990009; E-mail: nhaikhandwa@gmail.com & piukhandwa@nhai.org



भा.रा.रा.प्रा./पकाई-खण्डवा/धन.-बोर/4154

दिनांक : 28.02.2025

प्रति,

वनमंडलाधिकारी, (सामान्य)

वनमंडल बडवाह

विषय: राष्ट्रीय राजमार्ग क्रं 347 बी.जी. 753 एल के धनगांव- बोरगांव बुजुर्ग (इंदौर के एदलाबाद पैकेज-4) खंड के कि.मी. 081+000 से 139+000 चार लेन चौड़ीकरण कार्य के अंतर्गत-3.20 हेक्ट. वनभूमि/राजस्व वनभूमि भारतीय राष्ट्रीय राजमार्ग प्राधिकरण, खंडवा को उपयोग पर देने के संबंध में। (प्रकरण क्र. FP/MP/ROAD/152561/2022)

- संदर्भ:**
- वनमंडलाधिकारी बडवाह का पत्र क्र. 593 दिनांक 27.01.2025।
 - अपर प्रधान मुख्य वन संरक्षक (भू-प्रबंध) का पत्र क्र./एफ-5/1161/2022/10-11/3590 भोपाल, दिनांक 09.07.2024।
 - भारत सरकार, पर्यावरण, वन एवं जलवायु परिवर्तन मंत्रालय, क्षेत्रीय कार्यलय भोपाल का पत्र दिनांक 08.07.2024

उपरोक्त विषयान्तर्गत लेख है कि राष्ट्रीय राजमार्ग क्रं 347 बी.जी. 753 एल के धनगांव- बोरगांव बुजुर्ग (इंदौर के एदलाबाद पैकेज-4) खंड के कि.मी. 081+000 से 139+000 चार लेन चौड़ीकरण कार्य के अंतर्गत वनभूमि व्यपवर्तन प्रस्ताव क्र. FP/MP/ROAD/152561/2022 की स्वीकृति की कार्यवाही प्रगतिरत है। जिसके अंतर्गत संदर्भित पत्र क्र. (3) के माध्यम से उक्त प्रस्ताव की सशर्त प्रथम चरण स्वीकृति दी गई है।

2. उक्त स्वीकृति में अध्यारोपित शर्तों के अनुसार आपके द्वारा संदर्भित पत्र क्र. (1) के माध्यम से निम्नानुसार राशि जमा कराये जाने हेतु अनुरोध किया गया है-

क्रं.	मद	रकबा (हे. में)	राशि रुपये में	भा.रा.रा.प्रा. द्वारा जमा की गई राशि का विवरण
1	क्षतिपूर्ति वृक्षारोपण योजना की राशि	6.50	11200872	1. UTR no. IBKL250227769747 Dated 27.02.2025 Amount- 1,00,80,785/- 2. UTR no. IBKL250211156244 Dated 11.02.2025 Amount- 11,20,087/-
2	क्षतिपूर्ति वृक्षारोपण योजना की 10 प्रतिशत पर्यवेक्षण शुल्क की राशि		1120087	UTR no. 280120250009868 Dated 18.02.2025 Amount- 11,20,087/-

3. उक्त तालिका अनुसार राशि, आपके पत्र दिनांक 27.01.2025 में दर्शित अकाउंट/मद में जमा करा दी गई है। जिसका विवरण (Transacton Details) इस पत्र के साथ संलग्न कर आपकी ओर सुलभ संदर्भ हेतु प्रेषित है।

4. उल्लेखनीय है कि उक्त परियोजना का कार्य उक्त प्रस्ताव में प्रभावित वन भूमि को छोड़कर पूर्ण हो चुका है तथा प्रस्ताव में मात्र 950 मीटर सड़क निर्माण कार्य किया जाना शेष है जो कि वन विभाग द्वारा अनुमति जारी किये जाने के उपरान्त प्रारंभ किया जा सकेगा।

28/2/25

D:\M 24\LH (AutoRecovered).docx

5. अतः आपसे अनुरोध है कि प्रस्ताव में प्रभावित वन भूमि पर कार्य करने की अनुमति जारी करने का कष्ट करें ताकि सड़क निर्माण परियोजना का शेष कार्य ससमय पूर्ण किया जा सकें।
भारत सरकार की महती परियोजना को पूर्ण किये जाने में आपका सहयोग अपेक्षित है।

संलग्न: उपरोक्तानुसार।

(आशुतोष सोनी)
परियोजना निदेशक

प्रतिलिपी:

1. अपरप्रधान मुख्य वनसंरक्षक (वन भू-अभिलेख) भोपाल की ओर सूचनार्थ प्रेषित।
2. क्षेत्रीय अधिकारी भा.रा.रा.प्रा भोपाल (म.प्र.) की ओर सूचनार्थ प्रेषित।
3. कलेक्टर खण्डवा की ओर सूचनार्थ प्रेषित।
4. वन संरक्षक वृत्त खण्डवा की ओर सूचनार्थ प्रेषित।

payment of Campa fund for PIU-Khandwa

Abheek Sharma <abheek.sharma@idbi.co.in>

Fri, Feb 28, 2025 at 11:37 AM

To: "NHAI, PIU Khandwa" <nhaikhandwa@gmail.com>, "farobhopal@nhai.org" <farobhopal@nhai.org>

Cc: KHALID AHMED <khalid_ahmed@idbi.co.in>, Annu Agrawal <annu.agrawal@idbi.co.in>, Deepa Yadav <deepa.yadav@idbi.co.in>, ANUPAMA JURANGAI <anupam.jurangal@idbi.co.in>, Brajesh Singh <b_singh@idbi.co.in>

Dear Sir

PF details

1) UTR no IBKL250227769747

Dated 27/2/2025

Amount 1,00,80,785/

debit ac no

0030102000043768

Credit ac no 1507661152561630

2) UTR NO IBKL250211156244

AMOUNT 1120087/-

DATED 11/02/2025

0030102000043768

Credit ac no 1507661152561630

Thanks,

Abheek Sharma

7566381112

From: NHAI, PIU Khandwa <nhaikhandwa@gmail.com>**Sent:** Friday, February 28, 2025 10:34 AM**To:** Abheek Sharma <abheek.sharma@idbi.co.in>; farobhopal@nhai.org <farobhopal@nhai.org>**Subject:** Re: payment of Campa fund for PIU-Khandwa

This mail originates from outside our organisation.**Please be extra vigilant before you click on a link, open attachments or reply.**

[Quoted text hidden]

Re: Confirmation of receipt of Rs 11,20,087/- into Account No 1507661152561630

FARO Bhopal

Tue 2/18/2025 2:13 PM

To: apccfcampa@mp.gov.in <apccfcampa@mp.gov.in>; PIU Khandwa <piukhandwa@nhai.org>;

Cc: PIU Khandwa <piukhandwa@nhai.org>; FARO Bhopal <farobhopal@nhai.org>;

4 attachments

OpTransactionHistoryUX518-02-2025.pdf; Forest Challan UTR (1).pdf; MP Trea Payment UTR.pdf; Cyber Treasury (4).PDF;

Sir,

Please refer to the trailing email from this office where in it is communicated that IDBI bank has inadvertently processed payment of CAMPA Challan into Account No. 1507661152561630 (IFSC: UBIN0996335) through our IDBI Bank Account No. 0030102000043722 (IFSC: IBKL000030) for an amount of Rs 11,20,087/-. Further, it may kindly be noted that an amount of Rs 1,12,00,872/- was supposed to be transfer into CAMPA Account No. 1507661152561630, but inadvertently at Bank's end Rs 11,20,087/- was processed through NEFT.

The payment of MP Treasury amount of Rs. 11,20,087/- was also paid by IDBI Bank for which paid / success challan is attached. The UTR Number for the same is 280120250009868.

Accordingly, it is requested to generate separate challan for Rs. 1,00,80,785/- (Balance amount of Campa), so that the same can be paid through IDBI Bank.

Thanks & Regards,

DIPESH GUNVAT SHAH
Head (F&A Unit)
RO-Bhopal
E-mail: farobhopal@nhai.org

From: FARO Bhopal
Sent: Friday, February 14, 2025 15:35
To: apccfcampa@mp.gov.in
Cc: PIU Khandwa
Subject: Confirmation of receipt of Rs 11,20,087/- into Account No 1507661152561630

Ma'am/Sir,

In connection with above cited subject, it is intimated that NHAI, Regional office Bhopal had processed payment of CAMPA Challan into Account No. 1507661152561630 (IFSC: UBIN0996335) through our IDBI Bank Account No. 0030102000043722 (IFSC: IBKL000030) for an amount of Rs 11,20,087/-.

It is requested to kindly confirm the receipt of Rs 11,20,087/-.

It may kindly be noted that an amount of Rs 1,12,00,872/- was supposed to be transfer into CAMPA Account No. 1507661152561630, but inadvertently at Bank's end Rs 11,20,087/- was processed through NEFT. This office will remit balance Rs 1,00,80,785/- on confirmation of receipts of Rs 11,20,087/-.

Thanks & Regards,

DIPESH GUNVAT SHAH



सत्यमेव जयते

भारतीय राष्ट्रीय राजमार्ग प्राधिकरण

(सड़क परिवहन एवं राजमार्ग मंत्रालय, भारत सरकार)

National Highways Authority of India

(Ministry of Road Transport and Highways, Government of India)

परियोजना कार्यान्वयन इकाई- खण्डवा /Project Implementation Unit -Khandwa

कार्यालय: प्लॉट नं. 66-67, सिद्धि विनायक कॉलोनी, दादाजी कॉलेज के पास, इन्दौर रोड खण्डवा (म.प्र.)

Office: Plot No. 66-67, Siddhi Vinayak Colony, Near Dadaji College, Indore Road, Khandwa (M.P.)-450001

Phone/दूरभाष: 0733-2990009; E-mail: nhaikhandwa@gmail.com & piukhandwa@nhai.org



भाराराप्रा/पकाई-खण्डवा/1104/धन.-बो./वन/3408

दिनांक: 13.09.2024

प्रति,

वनमंडलाधिकारी

सामान्य वनमंडल

खण्डवा/बड़वाह

विषय: राष्ट्रीय राजमार्ग क्र. 347बीजी एवं 753 एल के धनगांव – बोरगांव खण्ड (इंदौर-एदलाबाद पैकेज -4) के चारलेन चौड़ीकरण कार्य के अंतर्गत वन भूमि व्यपवर्तन प्रस्ताव क्र. FP/MP/ROAD/152561/2022 की स्वीकृति के संबंध में।

- संदर्भ:
1. डीपीआर कंसलटेन्ट का पत्र क्र 16980 दिनांक 12.09.2024.
 2. इस कार्यालय का पत्र क्र. 3392 दिनांक 11.09.2024
 3. आपके कार्यालय का पत्र क्र. 5342 दिनांक 23.08.2024.
 4. इस कार्यालय का पत्र क्र. 3307 दिनांक 20.08.2024
 - 5.. कलेक्टर, खण्डवा आदेश क्र. 52-अ-59/2024-25 दिनांक 30.07.2023

उपरोक्त विषयांतर्गत लेख है कि संदर्भित पत्र क्र. (2) के माध्यम से आपके द्वारा विषयांकित परियोजना में प्रभावित वन भूमि के व्यपवर्तन प्रस्ताव क्र. FP/MP/ROAD/152561/2022 की स्वीकृति के अंतर्गत निम्नानुसार राशि की मांग की गई है:

स.क्र.	मद	राशि (रुपए में)	बैंक खाता क्र.
1	उल्लंघन हेतु दण्ड राशि (एनपीवी की राशि का 05 गुना)	1,53,24,480 /-	कैम्पा मद में ऑनलाईन चालान के माध्यम से जमा कराया जाना है।
2	एनपीवी की राशि	30,64,896 /-	
	कुल राशि	1,83,89,376 /-	

2. इस संबंध में विषयांकित परियोजना के डीपीआर कंसलटेन्ट द्वारा संदर्भित पत्र क्र. (1) के माध्यम से अवगत कराया गया है कि आपके द्वारा उक्त मांग पत्र परिवेश पोर्टल पर अपलोड नहीं किया गया है। जिसके कारण परिवेश पोर्टल के माध्यम से चालान जनरेट नहीं हो रहा है। साथ ही इस कार्यालय द्वारा पत्र दिनांक 11.09.2024 एवं 20.08.2024 के माध्यम से, कलेक्टर, खण्डवा द्वारा आदेश क्र. 52-अ-59/2024-25 दिनांक 30.07.2023 के द्वारा उपलब्ध कराई गई वैकल्पिक वृक्षारोपण हेतु भूमि पर वृक्षारोपण योजना की राशि की मांग जारी किए जाने हेतु अनुरोध किया गया है, जो कि आज दिनांक तक अप्राप्त है।

3. उल्लेखनीय है कि उक्त परियोजना का कार्य उक्त प्रस्ताव में प्रभावित वन भूमि को छोड़कर पूर्ण हो चुका है तथा प्रस्ताव में मात्र 950 मीटर सड़क निर्माण कार्य किया जाना शेष है जो कि वन विभाग द्वारा अनुमति जारी किये जाने के उपरान्त प्रारंभ किया जा सकेगा।

4. अतः उक्तानुसार मांग पत्र को परिवेश पोर्टल पर अपलोड करने एवं वैकल्पिक वृक्षारोपण की राशि की मांग यथाशीघ्र जारी करने का कष्ट करें, ताकि परिवेश पोर्टल पर चालान जनरेट करने के उपरांत उक्त राशि को कैम्पा मद में इस कार्यालय द्वारा शीघ्र जमा कराई जा सके तथा शेष कार्य ससमय पूर्ण किया जा सके।

(आशुतोष सोनी)
परियोजना निदेशक

प्रतिलिपि:

1. अपर प्रधान मुख्य वन संरक्षक, भोपाल की ओर सूचनार्थ प्रेषित।
2. क्षेत्रीय अधिकारी, क्षेत्रीय कार्यालय भाराराप्रा भोपाल की ओर सूचनार्थ प्रेषित।
3. वनसंरक्षक, वृत्त खण्डवा की ओर सूचनार्थ प्रेषित।
4. डीपीआर कंसलटेन्ट मेसर्स लॉयन इंजिनियरिंग सर्विसेस की ओर सूचनार्थ एवं आवश्यक कार्यवाही हेतु प्रेषित।

मुख्यालय: जी 5 ब, सेक्टर 10, द्वारका, नई दिल्ली 110075

Head Office: G-5 & 6, Sector 10, Dwarka, New Delhi-110075



सत्यमेव जयते

भारतीय राष्ट्रीय राजमार्ग प्राधिकरण

(सड़क परिवहन एवं राजमार्ग मंत्रालय, भारत सरकार)

National Highways Authority of India

(Ministry of Road Transport and Highways, Government of India)

परियोजना कार्यान्वयन इकाई- खण्डवा /Project Implementation Unit -Khandwa

कार्यालय: प्लॉट नं. 66-67, सिद्धि विनायक कॉलोनी, दादाजी कॉलेज के पास, इन्दौर रोड़ खण्डवा (म.प्र.)

Office: Plot No. 66-67, Siddhi Vinayak Colony, Near Dadaji College, Indore Road, Khandwa (M.P.)-450001

Phone/दूरभाष: 0733-2990009; E-mail: nhaikhandwa@gmail.com & piukhandwa@nhai.org



NHAI/PIU-KNW/NH-347BG&753L/DH-BO/2024-25/3307

Date: 20.08.2024

To,

The District Forest Officer,
Barwaha Dist. Khargone

Sub: Sub: 4-laning of Dhangaon Boregaon section of NH-347BG & 753L Design Ch. 81+000 to Ch. 139+000 (Length 58 Kms) in the state of Madhya Pradesh -Transfer of CA Land and issuance of FRA Certificate- FP/MP/ROAD/152561/2022 - Area to be Diverted - 3.2 Ha. - Reg.

- Ref. (i) District Collector Khandwa Order dated 30.07.2024
(ii) This office letter No. 3097 dated 09.07.2024
(iii) MOEF Stage - I (In - principle) approval dated 08.07.2024
(iv) Collector Khargone order no. 8175 dated 19.09.2022

This is in reference to the subject forest diversion proposal for an extent of 3.2 Ha. proposed for diversion vide proposal No. FP/MP/ROAD/152561/2022 through Parivesh Portal.

- The MOEF has accorded Stage-I (In-Principle) approval on 08.07.2024 along with certain conditions stipulated therein for compliance.
- As per condition No. (iv)As per the provision contained in the Van (San Rakshan Evam Samvardhan rules 2023, the compensatory afforestation cannot be allowed on degraded forest land in the instant case. The state shall therefore identify alternative land for CA as per the provisions of extant Rules. The said land shall be transferred and muted in the name of the forest department and notified as protected forest under the provisions of Indian forest Act. 1927 or the state specific laws"
- Accordingly, this office had requested the Collector Khandwa for identification of alternative land to an extent of 3.2 Ha. for CA as per the provisions of extant Rules. The said land shall be transferred and mutated in the name of the forest department and notified as protected forest under the provisions of Indian Forest Act, 1927.
- Also it is to apprise that the FRA Certificate under Recognition of Forest Right Act. 2006 has been issued by Collector Khargone vide order no. Dispatch No/Tribble/Forest/8175/2022 dated 19.09.2022.
- The Collector Khandwa vide order dated 30.07.2024 has identified Two land parcels of Sy. No. 89, village Chirwa, Tehsil Khandwa, Dist. Khandwa for Area 2.18 Ha. and Sy. No. 14, village Chirwa, Tehsil Khandwa, Dist. Khandwa for Area 1.02 Ha. i.e., total 3.2 Ha.
- In view of above, please find enclosed Collector Khandwa order for transfer of CA land to forest department, for information and further needful in the matter.

(Ashutosh Soni)
Project Director

Copy to :

- The RO - MP Bhopal for kind information.
- The CCF Khandwa for kind information.
- The District Collector Khandwa/Khargone for kind information.
- DFO Khandwa for kind information.

D:\RB\AEL.docx

:: कार्यालय कलेक्टर, जिला-खण्डवा ::

:: आदेश ::

मामला क्रमांक 51-अ-59/2024-25

ग्राम छिरवा, तहसील खण्डवा

प्रकरण संक्षिप्त में इस प्रकार है कि आवेदक/संस्था परियोजना परियोजना निदेशक, भारतीय राष्ट्रीय राजमार्ग प्राधिकरण, (सड़क परिवहन और राजमार्ग मंत्रालय) प्लॉट नंबर 66-67, सिद्धि विनायक कॉलोनी, दादाजी कॉलेज के पास, इन्दौर रोड, खण्डवा द्वारा पत्र क्रमांक NHA/PIU-KNW/DH/1106/2024-25/3097 दिनांक 09.07.2024 के माध्यम से राष्ट्रीय राजमार्ग क्रमांक 347 बी.जी., 753 एल, के इंदौर-बोरगांव पैकेज 4 के फौरलेन उन्नयन कार्य अंतर्गत प्रभावित 3.20 हेक्टेयर वन भूमि के उपयोग की सैधांतिक स्वीकृति वन विभाग से प्राप्त हो चुकी है। वन भूमि के एवज में राजस्व मद की 3.20 हेक्टेयर भूमि वैकल्पिक वृक्षारोपण हेतु वन विभाग को हस्तांतरित की जाना है। इस हेतु वन विभाग को ग्राम छिरवा की अन्य मद की 3.20 हेक्टेयर चिन्हीत कि गई है। अतः ग्राम छिरवा को 3.20 हेक्टेयर गैर वन भूमि को वन विभाग को हस्तांतरित किये जाने का अनुरोध किया है।

2- तहसीलदार खण्डवा द्वारा की गई जांच के आधार पर अनुविभागीय अधिकारी, खण्डवा ने परियोजना परियोजना निदेशक, भारतीय राष्ट्रीय राजमार्ग प्राधिकरण, (सड़क परिवहन और राजमार्ग मंत्रालय) को राष्ट्रीय राजमार्ग क्रमांक 347 बी.जी. 753 एल, के इंदौर-बोरगांव पैकेज 4 के फौरलेन उन्नयन कार्य अंतर्गत प्रभावित 3.20 हेक्टेयर वन भूमि के उपयोग की सैधांतिक स्वीकृति उपरांत वन विभाग से प्राप्त हो चुकी है। उक्त वन भूमि के एवज में ग्राम छिरवा तहसील खण्डवा स्थित भूमि शासकीय भूमि खसरा क्रमांक 89 रकबा 2.18 है। मद घास, खसरा क्रमांक 14 रकबा 1.72 हेक्टेयर मद घास में से पैकी रकबा 1.02 हेक्टेयर कुल रकबा 3.20 हेक्टेयर भूमि वन मण्डलाधिकारी, सामान्य वनमण्डल, खण्डवा को वैकल्पिक वृक्षारोपण हेतु हस्तांतरित किए जाने के संबंध में म.प्र. नजूल भूमि निर्वर्तन निर्देश, 2020 में निहित प्रक्रिया के तहत प्रस्ताव अनुशंसा सहित प्रेषित किये जाने पर गठित जिला नजूल निर्वर्तन समिति की दिनांक 29.07.2024 को आयोजित बैठक में समिति द्वारा लिये निर्णय अनुसार वन मण्डलाधिकारी, सामान्य वनमण्डल, खण्डवा को वैकल्पिक वृक्षारोपण हेतु हस्तांतरित किए जाने की स्वीकृति प्रदान की गई है।

3- अतएव अनुविभागीय अधिकारी खण्डवा द्वारा की गई जांच तथा नमूने प्रदेश नजूल भूमि निर्वर्तन निर्देश, 2020 के तहत गठित जिला नजूल निर्वर्तन समिति द्वारा लिये गये व निर्णय के आधार पर परियोजना परियोजना निदेशक, भारतीय राष्ट्रीय राजमार्ग प्राधिकरण, (सड़क परिवहन और राजमार्ग मंत्रालय) को राष्ट्रीय राजमार्ग क्रमांक 347 बी.जी., 753 एल, के इंदौर-बोरगांव पैकेज 4 के फौरलेन उन्नयन कार्य अंतर्गत प्रभावित 3.20 हेक्टेयर वन भूमि के एवज में ग्राम छिरवा तहसील खण्डवा स्थित भूमि शासकीय भूमि खसरा क्रमांक 89 रकबा 2.18 है। मद घास, खसरा क्रमांक 14 रकबा 1.72 हेक्टेयर मद घास में से पैकी रकबा 1.02 हेक्टेयर कुल रकबा 3.20 हेक्टेयर भूमि वन मण्डलाधिकारी, सामान्य वनमण्डल, खण्डवा को वैकल्पिक वृक्षारोपण हेतु को मध्य प्रदेश नजूल भूमि निर्वर्तन निर्देश, 2020 के अध्याय 2 की कड़िका 17 के अंतर्गत निःशुल्क हस्तांतरित की जाती है।

(अनूप कुमार सिंह)

कलेक्टर,
जिला-खण्डवा.

11836

पृष्ठक्रमांक / / वाचक कले. / 2024

खण्डवा, दिनांक 30.07.2023

प्रतिलिपि:- 1- वनमंडलाधिकारी सामान्य वन मंडल, खण्डवा की ओर सूचनार्थ।

2- परियोजना परियोजना निदेशक, भारतीय राष्ट्रीय राजमार्ग प्राधिकरण, (सड़क परिवहन और राजमार्ग मंत्रालय) प्लॉट नंबर 66-67, सिद्धि विनायक कॉलोनी, दादाजी कॉलेज के पास इन्दौर रोड, खण्डवा की ओर सूचनार्थ एवं आवश्यक कार्यवाही हेतु प्रेषित।

3- अनुविभागीय अधिकारी (राजस्व) खण्डवा की ओर मय मूल प्रकरण के संलग्न कर लेख है कि वे शासकीय अभिलेख में आवश्यक दुरुस्ती कराकर संशोधित खसरा नक्शा प्रकरण में संलग्न करते हुए प्रकरण अभिलेखागार में जमा किए जाने हेतु वापिस करें।

4- तहसीलदार, खण्डवा/नायब तहसीलदार पिपलांदखास की ओर सूचनार्थ एवं आवश्यक कार्यवाही हेतु अग्रेषित।

कलेक्टर,

जिला-खण्डवा



सत्यमेव जयते

भारतीय राष्ट्रीय राजमार्ग प्राधिकरण

(सड़क परिवहन एवं राजमार्ग मंत्रालय, भारत सरकार)

National Highways Authority of India

(Ministry of Road Transport and Highways, Government of India)

परियोजना कार्यान्वयन इकाई- खण्डवा /Project Implementation Unit -Khandwa

कार्यालय: प्लॉट नं. 66-67, सिद्धि विनायक कॉलोनी, दादाजी कॉलेज के पास, इन्दौर रोड खण्डवा (म.प्र.)

Office: Plot No. 66-67, Siddhi Vinayak Colony, Near Dadaji College, Indore Road, Khandwa (M.P.)-450001

Phone/दूरभाष: 0733-2990009; E-mail: nhaikhandwa@gmail.com & piukhandwa@nhai.org



NHAI/PIU-KNW/NH-347BG&753L/DH-BO/2024-25/3307

Date: 20.08.2024

To,

The District Forest Officer,
Barwaha Dist. Khargone

Sub: Sub: 4-laning of Dhangaon Boregaon section of NH-347BG & 753L Design Ch. 81+000 to Ch. 139+000 (Length 58 Kms) in the state of Madhya Pradesh -Transfer of CA Land and issuance of FRA Certificate- FP/MP/ROAD/152561/2022 - Area to be Diverted - 3.2 Ha. - Reg.

- Ref. (i) District Collector Khandwa Order dated 30.07.2024
(ii) This office letter No. 3097 dated 09.07.2024
(iii) MOEF Stage - I (In - principle) approval dated 08.07.2024
(iv) Collector Khargone order no. 8175 dated 19.09.2022

This is in reference to the subject forest diversion proposal for an extent of 3.2 Ha. proposed for diversion vide proposal No. FP/MP/ROAD/152561/2022 through Parivesh Portal.

- The MOEF has accorded Stage-I (In-Principle) approval on 08.07.2024 along with certain conditions stipulated therein for compliance.
- As per condition No. (iv)As per the provision contained in the Van (San Rakshan Evam Samvardhan rules 2023, the compensatory afforestation cannot be allowed on degraded forest land in the instant case. The state shall therefore identify alternative land for CA as per the provisions of extant Rules. The said land shall be transferred and muted in the name of the forest department and notified as protected forest under the provisions of Indian forest Act. 1927 or the state specific laws"
- Accordingly, this office had requested the Collector Khandwa for identification of alternative land to an extent of 3.2 Ha. for CA as per the provisions of extant Rules. The said land shall be transferred and mutated in the name of the forest department and notified as protected forest under the provisions of Indian Forest Act, 1927.
- Also it is to apprise that the FRA Certificate under Recognition of Forest Right Act. 2006 has been issued by Collector Khargone vide order no. Dispatch No/Tribble/Forest/8175/2022 dated 19.09.2022.
- The Collector Khandwa vide order dated 30.07.2024 has identified Two land parcels of Sy. No. 89, village Chirwa, Tehsil Khandwa, Dist. Khandwa for Area 2.18 Ha. and Sy. No. 14, village Chirwa, Tehsil Khandwa, Dist. Khandwa for Area 1.02 Ha. i.e., total 3.2 Ha.
- In view of above, please find enclosed Collector Khandwa order for transfer of CA land to forest department, for information and further needful in the matter.

(Ashutosh Soni)
Project Director

Copy to :

- The RO - MP Bhopal for kind information.
- The CCF Khandwa for kind information.
- The District Collector Khandwa/Khargone for kind information.
- DFO Khandwa for kind information.

D:\RB\AEL.docx

:: कार्यालय कलेक्टर, जिला-खण्डवा ::

:: आदेश ::

मामला क्रमांक 51-अ-59/2024-25

ग्राम छिरवा, तहसील खण्डवा

प्रकरण संक्षिप्त में इस प्रकार है कि आवेदक/संस्था परियोजना परियोजना निदेशक, भारतीय राष्ट्रीय राजमार्ग प्राधिकरण, (सड़क परिवहन और राजमार्ग मंत्रालय) प्लॉट नंबर 66-67, सिद्धि विनायक कॉलोनी, दादाजी कॉलेज के पास, इन्दौर रोड, खण्डवा द्वारा पत्र क्रमांक NHA/PIU-KNW/DH/1106/2024-25/3097 दिनांक 09.07.2024 के माध्यम से राष्ट्रीय राजमार्ग क्रमांक 347 बी.जी., 753 एल, के इंदौर-बोरगांव पैकेज 4 के फौरलेन उन्नयन कार्य अंतर्गत प्रभावित 3.20 हेक्टेयर वन भूमि के उपयोग की सैधांतिक स्वीकृति वन विभाग से प्राप्त हो चुकी है। वन भूमि के एवज में राजस्व मद की 3.20 हेक्टेयर भूमि वैकल्पिक वृक्षारोपण हेतु वन विभाग को हस्तांतरित की जाना है। इस हेतु वन विभाग को ग्राम छिरवा की अन्य मद की 3.20 हेक्टेयर चिन्हीत कि गई है। अतः ग्राम छिरवा को 3.20 हेक्टेयर गैर वन भूमि को वन विभाग को हस्तांतरित किये जाने का अनुरोध किया है।

2- तहसीलदार खण्डवा द्वारा की गई जांच के आधार पर अनुविभागीय अधिकारी, खण्डवा ने परियोजना परियोजना निदेशक, भारतीय राष्ट्रीय राजमार्ग प्राधिकरण, (सड़क परिवहन और राजमार्ग मंत्रालय) को राष्ट्रीय राजमार्ग क्रमांक 347 बी.जी. 753 एल, के इंदौर-बोरगांव पैकेज 4 के फौरलेन उन्नयन कार्य अंतर्गत प्रभावित 3.20 हेक्टेयर वन भूमि के उपयोग की सैधांतिक स्वीकृति उपरांत वन विभाग से प्राप्त हो चुकी है। उक्त वन भूमि के एवज में ग्राम छिरवा तहसील खण्डवा स्थित भूमि शासकीय भूमि खसरा क्रमांक 89 रकबा 2.18 है। मद घास, खसरा क्रमांक 14 रकबा 1.72 हेक्टेयर मद घास में से पैकी रकबा 1.02 हेक्टेयर कुल रकबा 3.20 हेक्टेयर भूमि वन मण्डलाधिकारी, सामान्य वनमण्डल, खण्डवा को वैकल्पिक वृक्षारोपण हेतु हस्तांतरित किए जाने के संबंध में म.प्र. नजूल भूमि निर्वर्तन निर्देश, 2020 में निहित प्रक्रिया के तहत प्रस्ताव अनुशंसा सहित प्रेषित किये जाने पर गठित जिला नजूल निर्वर्तन समिति की दिनांक 29.07.2024 को आयोजित बैठक में समिति द्वारा लिये निर्णय अनुसार वन मण्डलाधिकारी, सामान्य वनमण्डल, खण्डवा को वैकल्पिक वृक्षारोपण हेतु हस्तांतरित किए जाने की स्वीकृति प्रदान की गई है।

3- अतएव अनुविभागीय अधिकारी खण्डवा द्वारा की गई जांच तथा न० प्र० प्रदेश नजूल भूमि निर्वर्तन निर्देश, 2020 के तहत गठित जिला नजूल निर्वर्तन समिति द्वारा लिये गये व निर्णय के आधार पर परियोजना परियोजना निदेशक, भारतीय राष्ट्रीय राजमार्ग प्राधिकरण, (सड़क परिवहन और राजमार्ग मंत्रालय) को राष्ट्रीय राजमार्ग क्रमांक 347 बी.जी., 753 एल, के इंदौर-बोरगांव पैकेज 4 के फौरलेन उन्नयन कार्य अंतर्गत प्रभावित 3.20 हेक्टेयर वन भूमि के एवज में ग्राम छिरवा तहसील खण्डवा स्थित भूमि शासकीय भूमि खसरा क्रमांक 89 रकबा 2.18 है। मद घास, खसरा क्रमांक 14 रकबा 1.72 हेक्टेयर मद घास में से पैकी रकबा 1.02 हेक्टेयर कुल रकबा 3.20 हेक्टेयर भूमि वन मण्डलाधिकारी, सामान्य वनमण्डल, खण्डवा को वैकल्पिक वृक्षारोपण हेतु को मध्य प्रदेश नजूल भूमि निर्वर्तन निर्देश, 2020 के अध्याय 2 की कड़िका 17 के अंतर्गत निःशुल्क हस्तांतरित की जाती है।

(अनूप कुमार सिंह)

कलेक्टर,
जिला-खण्डवा.

11836

पृ० क्रमांक / / वाचक कले. / 2024

खण्डवा, दिनांक 30.07.2023

प्रतिलिपि:- 1- वनमंडलाधिकारी सामान्य वन मंडल, खण्डवा की ओर सूचनार्थ।

2- परियोजना परियोजना निदेशक, भारतीय राष्ट्रीय राजमार्ग प्राधिकरण, (सड़क परिवहन और राजमार्ग मंत्रालय) प्लॉट नंबर 66-67, सिद्धि विनायक कॉलोनी, दादाजी कॉलेज के पास इन्दौर रोड, खण्डवा की ओर सूचनार्थ एवं आवश्यक कार्यवाही हेतु प्रेषित।

3- अनुविभागीय अधिकारी (राजस्व) खण्डवा की ओर मय मूल प्रकरण के संलग्न कर लेख है कि वे शासकीय अभिलेख में आवश्यक दुरुस्ती कराकर संशोधित खसरा नक्शा प्रकरण में संलग्न करते हुए प्रकरण अभिलेखागार में जमा किए जाने हेतु वापिस करें।

4- तहसीलदार, खण्डवा/नायब तहसीलदार पिपलांदखास की ओर सूचनार्थ एवं आवश्यक कार्यवाही हेतु अग्रेषित।

कलेक्टर,

जिला-खण्डवा



भारतीय राष्ट्रीय राजमार्ग प्राधिकरण

(सड़क परिवहन और राजमार्ग मंत्रालय)

National Highways Authority of India

(Ministry of Road Transport & Highways)

पता - प्लॉट नं. 66-67, सिद्धि विनायक कॉलोनी, दादाजी कॉलेज के पास, इन्दौर रोड,
Add. - Plot No. 66-67, Siddhi Vinayak Colony, Near Dadaji College, Indore Road,

खण्डवा (म.प्र.) Khandwa (M.P.) 450001

e-mail : piukhandwa@nhai.org, nhaikhandwa@gmail.com



No. NHAI/PIU-KNW/DH-BO/1106/2024-25/ 3097

Date: 09.07.2024

To,

The District Collector,
Dist. Khandwa
M.P.

Sub: 4 - laning of Dhangaon Boregaon section of NH-347BG & 753L (Indore Boregaon PKG-IV) from Design Ch. 81.000 to Km. 139.000 (Length 58.00 Km) under Bharatmala Pariyojana Phase - I in the State of Madhya Pradesh on Hybrid Annuity Mode - Diversion of 3.20 ha (earlier proposed-4.138 ha) Reserved Forest land for construction and widening of Indore to Edlabad NH 347 BG & 753 L, 4- lanning road (Dhangaon to Boregaon Section) in favour of Project Director, National Highway Authority of India Limited in Khargone District of Madhya Pradesh (Online No. FP/MP/ROAD/152561/2022)- regarding - Reg

Ref: (i) APCCF letter No. 3590 dated 09.07.2024
(ii) MOEF, GOI, Stage - I (In-Principle) Approval letter dated 08.07.2024

Sir,

This is in reference to the Stage I (In principle) approval accorded along with certain conditions for compliance as stipulated therein by the Ministry of Environment, Forest and Climate Change, Government of India vide letter dated 08.07.2024 for the subject forest proposal for diversion of 3.2 Ha. of forest land affected in the construction of subject project works.

2. In this regard, as per the condition No. (iv) which states as under:

"As per the provisions contained in the Van (Sanrakshan Evam Samvardhan) Rules, 2023, the Compensatory Afforestation cannot be allowed on degraded forest land in the instant case. The state shall therefore identify alternative land for CA as per the provisions of extant Rules. The said land shall be transferred and mutated in the name of the forest department and notified as protected forest under the provisions of Indian Forest Act, 1927 or the State specific laws;"

3. Further, as per the condition No. (xvii) which states as under:

"The complete compliance of the FRA, 2006 shall be ensured by way of prescribed certificate from the concerned District Collector;

9/7/24

- 2.1 In view of above, it is requested to identify alternative land to the extent of 3.2 Ha. for CA as per the provisions of extant Rules. The said land shall be transferred and mutated in the name of the forest department and notified as protected forest under the provisions of Indian Forest Act, 1927 or the State specific laws. and also requested to kindly provide FRA certificate in compliance to FRA Act 2006 so that this office will be able to submit the compliance to the forest department for getting working permission in the forest area to take up the subject project works.


(Ashutosh Soni)
Project Director

Copy to:

1. The Regional Officer, NHAI RO - Bhopal for kind information.
2. The APCCF, (FCA) Department of Forest, GoMP, Bhopal for kind information.
3. The District Forest Officer, Khandwa for kind information.
4. The District Forest Officer, Barwaha for kind information.
5. Team Leader, DPR consultant M/s. Lion Engineering for information and to coordinate with the concerned officials for getting the compliance to condition No, (iv) and (xvii).
6. Team Leader, IE, M/s. LN Malviya Infra Projects Pvt. Ltd. for information and necessary action in the matter.

कार्यालय प्रधान मुख्य वन संरक्षक (कक्ष भू-प्रबंध), वन भवन, मध्यप्रदेश, भोपाल
क्रमांक/एफ-5/1161/2022/10-11/3590 भोपाल, दिनांक 9-7-2024
प्रति,

वन मण्डलाधिकारी,
सामान्य वन मण्डल, बड़वाह/खण्डवा, मध्यप्रदेश।

विषय:- खरगोन जिले के बड़वाह वन मण्डल में इन्दौर-एदलाबाद (धनगांव से बोरगांव सेक्शन) के फोरलेन निर्माण/चौड़ीकरण हेतु 3.20 हेक्टेयर वनभूमि (पूर्व में आवेदित 4.138 हे.) भारतीय राष्ट्रीय राजमार्ग प्राधिकरण, खण्डवा को उपयोग पर देने बाबत। (ऑनलाईन प्रकरण क्रमांक/FP/MP/Road/152561/2022)

संदर्भ:- भारत सरकार, पर्यावरण, वन एवं जलवायु परिवर्तन मंत्रालय, नई दिल्ली का पत्र दिनांक 08.07.2024

----0----

उपरोक्त संदर्भित पत्र का अवलोकन करें, त्वरित संदर्भ हेतु छायाप्रति संलग्न है। जिसके द्वारा भारत सरकार, पर्यावरण, वन एवं जलवायु परिवर्तन मंत्रालय, नई दिल्ली ने विषयांकित प्रकरण की प्रथम चरण सैद्धांतिक शर्त स्वीकृति जारी की है।

स्वीकृति पत्र में उल्लेखित शर्तों के अनुसार आवेदक संस्थान को वैकल्पिक वृक्षारोपण योजना की राशि एवं नेट प्रजेण्ट वैल्यू की राशि ऑनलाईन कैम्पा मद में राशि जमा करने हेतु मांग पत्र जारी करें। जिन शर्तों के पालन में आवेदक संस्थान से वचन पत्र प्राप्त किया जाना है, प्राप्त कर पालन प्रतिवेदन के साथ भिजवायें। प्रकरण में वन अधिकार अधिनियम के तहत कलेक्टर के प्रमाण पत्र की प्रति भी इस कार्यालय को भिजवायें।

भारत सरकार द्वारा जारी सैद्धांतिक स्वीकृति में अधिरोपित शर्त क्रमांक-iv का पालन अनिवार्य रूप से कराया जाना सुनिश्चित करें।

अतः भारत सरकार द्वारा जारी सैद्धांतिक स्वीकृति में अधिरोपित समस्त शर्तों का बिन्दुवार पालन प्रतिवेदन अपने अभिमत सहित ऑनलाईन अपलोड कर इस कार्यालय को भिजवाएँ, ताकि प्रकरण में भारत सरकार से औपचारिक स्वीकृति प्राप्त करने की कार्यवाही की जा सके।

संलग्न:-उपरोक्तानुसार।

(एच.एस. मोहन्ता)

अपर प्रधान मुख्य वन संरक्षक (भू-प्रबंध)
मध्यप्रदेश, भोपाल

पृ. क्रमांक/एफ-5/1161/2022/10-11/3591
प्रतिलिपि:-

1. मुख्य वन संरक्षक, (क्षेत्रीय) खण्डवा वृत्त, खण्डवा, मध्यप्रदेश।
2. परियोजना निदेशक, भारतीय राष्ट्रीय राजमार्ग प्राधिकरण, परियोजना क्रियान्वयन इकाई, खण्डवा, मध्यप्रदेश।

की ओर उपरोक्त संदर्भित पत्र की छायाप्रति संलग्न कर सूचनार्थ एवं आवश्यक कार्यवाही हेतु प्रेषित।

संलग्न:-उपरोक्तानुसार।

अपर प्रधान मुख्य वन संरक्षक (भू-प्रबंध)
मध्यप्रदेश, भोपाल

Government of India
Ministry of Environment, Forest and Climate Change
(Forest Conservation Division)

Indira Paryavaran Bhawan,
Jor Bag Road, Aliganj,
New Delhi – 110003
Date: As per e-Sign

To,

The Principal Secretary (Forests),
Government of Madhya Pradesh,
Bhopal.

Subject: Diversion of 3.20 ha (earlier proposed-4.138 ha) Reserved Forest land for construction and widening of Indore to Edlabad NH 347 BG & 753 L, 4-laning road (Dhangaon to Borgaon Section) in favour of Project Director, National Highway Authority of India Limited in Khargone District of Madhya Pradesh (Online No. FP/MP/ROAD/152561/2022)- regarding.

Madam/Sir,

I am directed to refer to the Principal Chief conservator of Forests (Land Management) and Nodal Officer, Government of Madhya Pradesh's letter No. F-5/1161/2022/10-11/3208 dated 19.09.2022 on the above mentioned subject, seeking prior approval of Central Government under Section-2 (1) (ii) of the Van (Sanrakshan Evam Samvardhan) Adhiniyam, 1980, and to say that the said proposal has been examined by the Advisory Committee constituted by the Central Government under Section-3 of the aforesaid Act.

After careful examination of the proposal of the State Government and on the basis of the recommendations of the Advisory Committee, and with due approval of the competent authority, the Central Government hereby accords "**In-principle/Stage-I**" approval under Section 2 (1) (ii) of the Van (Sanrakshan Evam Samvardhan) Adhiniyam, 1980 for diversion of 3.20 ha (earlier proposed-4.138 ha) Reserved Forest land for construction and widening of Indore to Edlabad NH 347 BG & 753 L, 4-laning road (Dhangaon to Borgaon Section) in favour of Project Director, National Highway Authority of India Limited in Khargone District of Madhya Pradesh subject to fulfillment of the following conditions:

- i. Legal status of the diverted forest land shall remain unchanged;
- ii. *The penalty for violation shall be five times the NPV for the area used in violation plus 12% simple interest from the date of raising of such demand till the deposit is made;*
- iii. *The work for the construction of road has been started without the prior approval of the Central Govt., therefore, the State shall initiate action under section 3A and /or 3B of Van (Sanrakshan Evam Samvardhan) Adhiniyam, 1980 as may be applicable for violation of the provisions of the said Adhiniyam against such person or authority or organization, prima-facie found responsible for the violation;*
- iv. *As per the provisions contained in the Van (Sanrakshan Evam Samvardhan) Rules, 2023, the Compensatory Afforestation cannot be allowed on degraded*

forest land in the instant case. The state shall therefore identify alternative land for CA as per the provisions of extant Rules. The said land shall be transferred and mutated in the name of the forest department and notified as protected forest under the provisions of Indian Forest Act, 1927 or the State specific laws;

- v. *Detailed Animal Passage and mitigation plan shall be prepared in consultation with the Chief Wildlife warden and the same shall be implemented at the cost of the user agency;*
- vi. *Initially the proposal was submitted for diversion of 4.138 ha area. During the scrutiny it was found that a building was found to be constructed on the proposed route. Thereafter the State revised the proposal and deleted the 0.938 ha area from the proposal. The State shall examine the matter and initiate action under section 3A and /or 3B of Van (Sanrakshan Evam Samvardhan) Adhiniyam, 1980 as may be applicable for violation of the provisions of the said Adhiniyam against such person or authority or organization, prima-facie found responsible for the violation;*
- vii. The User Agency shall transfer the cost of raising and maintaining the compensatory afforestation at the prevailing wage rates as per compensatory afforestation scheme and the cost of survey, demarcation and erection of permanent pillars if required on the CA land shall be deposited in consultation with State Forest Department in the account of CAMPA of the concerned State through online portal. The CA will be maintained for 10 years. The scheme may include appropriate provision for anticipated cost increase for works scheduled for subsequent years;
- viii. The User Agency shall transfer the funds towards the cost of Net Present Value (NPV) of the forest land being diverted under this proposal in accordance with the guidelines in the matter;
- ix. At the time of payment of the Net Present Value (NPV) at the present rate, the user agency shall furnish an undertaking to pay the additional amount of NPV, if so determined, as per the final decision of the Hon'ble Supreme Court of India;
- x. The user agency shall arrange to raise strip plantation on either side of the road and central verge at project cost, as per IRC specification, with maintenance of 7-10 years. The user agency shall also submit design of providing at least 2-3 rows of long rotation indigenous trees, as per provision of IRC-SP-21-2009 (Guidelines on landscaping & tree plantation), on either side of the road before final clearance;
- xi. The reclamation of quarry should be done under the supervision of the State Forest Department. The quarry shall be reclaimed and afforested completely before the project is closed;
- xii. Overburden shall not be dumped outside the width of the road. The muck generated in the earth cuttings will be disposed of at the designated dumping sites and in no case the muck/debris will be allowed to roll down the hill slopes;
- xiii. The user agency will provide retaining walls, breast walls and drainage as per requirement to make the slope stable;
- xiv. The User agency will undertake comprehensive soil conservation measures at the project cost in consultation with the State Forest Department. A scheme of the same shall be submitted to the Regional Office along with the Stage-I compliance report;
- xv. Wherever possible and technically feasible, the User Agency shall undertake

- afforestation measures along the roads within the area diverted under this approval, in consultation with the State Forest Department at the project cost;
- xvi. The designing of culverts/bridges, if any, over the natural streams/rivers/canals should be done in such a manner that it does not hamper the natural course of water, does not give rise to water-logging, and also does not hamper movement of wild animals;
 - xvii. The complete compliance of the FRA, 2006 shall be ensured by way of prescribed certificate from the concerned District Collector;
 - xviii. The State Government shall upload the KML files of the area under diversion and the accepted area for raising compensatory afforestation in the E-green watch portal of FSI, before handing over forest land to the user agency;
 - xix. All the funds received from the user agency under the project shall be transferred/deposited in CAMPA account only through e-portal (<https://parivesh.nic.in/>); Amount deposited through other mode will not be accepted as compliance of the Stage-I clearance;
 - xx. Forest land will be handed over only after required non-forest land in the project is obtained by the user agency;
 - xxi. The cost of felling of trees shall be deposited by the User Agency with the State Forest Department;
 - xxii. The User Agency shall restrict the felling of trees to minimum numbers in the diverted forest land and trees shall be felled under strict supervision of the State Forest Department;
 - xxiii. The user agency shall explore the possibility of translocation of maximum number of trees identified to be felled and shall ensure that any tree felling shall be done only when it is unavoidable and that too under strict supervision of the State Forest Department;
 - xxiv. The R&R Plan shall be implemented as per the R&R Policy of State Government in consonance with National R&R Policy, Government of India before the commencement of the project work and implementation. The said R&R Plan will be monitored by the State Government/Regional Office of MoEF&CC along with indicators for monitoring and expected observable milestones;
 - xxv. The User Agency shall obtain the Environment Clearance as per the provisions of the Environmental (Protection) Act, 1986, if required;
 - xxvi. No labour camp shall be established on the forest land and the User Agency shall provide fuels preferably alternate fuels to the labourers and the staff working at the site so as to avoid any damage and pressure on the nearby forest areas;
 - xxvii. The boundary of the diverted forest land, shall be demarcated on ground at the project cost, by erecting four feet high reinforced cement concrete pillars, each inscribed with its serial number, distance from pillar to pillar and GPS coordinates;
 - xxviii. The forest land proposed to be diverted shall under no circumstances be transferred to any other agency, department or person without prior approval of the Central Government;
 - xxix. No damage to the flora and fauna of the adjoining area shall be caused;
 - xxx. The layout plan of the proposal shall not be changed without the prior approval of the Central Government;
 - xxxi. No additional or new path will be constructed inside the forest area for the execution of this project;
 - xxxii. The period of diversion under this approval shall be co-terminus with the period of lease to be granted in favour of the user agency or the project life,

whichever is less;

- xxxiii. The user agency in consultation with the State Government shall create and maintain alternate habitat/home for the avifauna, whose nesting trees are to be cleared in this project. Bird's nests artificially made out of eco-friendly material shall be used in the area, including forest area and human settlements, adjoining the forest area being diverted for the project;
- xxxiv. The concerned Divisional Forest Officer, will monitor and take necessary mitigative measures to ensure that there is no adverse impact on the forests in the surrounding area;
- xxxv. The User Agency shall submit the annual self-compliance report in respect of the above stated conditions to the State Government, concerned Integrated Regional Office and to this Ministry by the end of March every year regularly;
- xxxvi. The user agency shall comply all the provisions of the all Acts, Rules, Regulations, Guidelines, Hon'ble Court Order (s) and NGT Order (s) pertaining to this project, if any, for the time being in force, as applicable to the project;
- xxxvii. Any other condition that the Ministry of Environment, Forests & Climate Change may stipulate from time to time in the interest of conservation, protection and development of forests & wildlife ;
- xxxviii. Violation of any of these conditions will amount to violation of Van (Sanrakshan Evam Samvardhan) Adhiniyam, 1980 and action would be taken as prescribed in para 1.16 of consolidated guidelines and clarifications issued under Van (Sanrakshan Evam Samvardhan) Adhiniyam, 1980 as issued by this Ministry on dated 29.12.2023;
- xxxix. The compliance report shall be uploaded on e-portal (<https://parivesh.nic.in/>);

After receipt of compliance report on fulfillment of the conditions mentioned above, the proposal shall be considered for final approval under Section-2 (1) (ii) of the Van (Sanrakshan Evam Samvardhan) Adhiniyam, 1980. Transfer of forest land shall not be affected till final approval is granted by the Central Government in this regard.

Signed by

Dheeraj Mittal

Date: 08-07-2024 09:27:06

Yours sincerely,

(Dr. Dheeraj Mittal)

Assistant Inspector General of Forests

Copy to:

1. The PCCF (HoFF), Department of Forest, Government of Madhya Pradesh, Bhopal;
2. The Dy. DGF (Central), Regional Office, MoEF&CC, Bhopal;
3. The Nodal Officer (FCA), Department of Forest, Government of Madhya Pradesh, Bhopal;
4. User Agency;
5. Monitoring Cell, FC Division, MoEF&CC, New Delhi for uploading on PARIVESH portal.

FORM II

(For projects other than linear projects)

Government of Madhya Pradesh**Office of the District Collector, Khargone (M.P.)**DispechNO/Tribal/Forest/-8175-/2022DATE 19/09/2022**TO WHOM SO EVER IT MAY CONCERN**

In compliance of the Ministry of Environment and forest(MoEF) Government of India's letter No. 11-9/98-FC(pt) dated 3rd August 2009 wherein the MoEF issued guidelines on Submission of evidence for having initiated and completed the process of settlement of right under the scheduled Tribels and other traditional forest Dwellers (recongition of Forest Right) Act, 2006(FRA' For short) on the forest land proposed to be diverted for, non forest purose Read with MoEF letter dated 5th February 2013 wherein MoEF issued cerain relaxation in respect of non linear projects. It is certified that 3.20 hectare of forest land proposed to be diverted in favor of National Highway Authority of India for widening & reconstruction of Dhangaon to Borgaon Buzurg road (Indore to Edlabad) in Khargone district falls within jurisdiction of Sagraiv village(s) in Barwah tehsils.


It is further certified that:


- A) The complete process for identifiacion and settlement of right under the FRA has been carried out for entiree 3.20 hectared forest area proposed for diversion. A copy records of all consultaiton and meeting of the forest Right Committee (s) Gram Sabhaa(s), Sub Division level committee (s) and district level commitee enclosed as annexure I to annexure II
- B) The proposal for such diversion (with full details of the projects and its implication in vernacular/local language) have been placed before each concerned Gram sabha of forest dwellers, who eligible under FRA
- C) The each of concerned Gram sabha(s), has certified that all formalities process under the FRA have been carried out and that they have given their consent to the process diversion and the compensation and ameliorative measures if any, having understood the purpose and details of proposed diversion A copy of cerificate issued by the gram sabha of Gram pnachyat Sagraiv is enclosed ans annexure I to annexure II


Cont.....2


- D) The discussion and decisions on such proposals on such proposals has taken place only when there was a quorum of minimum 50% of the members of gram sabha present
- E) The diversion of forest land of facilities managed by the Govt as required under section 3(2) of the FRA have been completed and the Gram sabhas have given their consent to it.
- F) The right of primitive Tribal Groups and pre Agricultural communities where applicable have specifically safeguarded as per section 3(1)(E) of The FRA

Encl:- As above


वनमण्डलीकारि एवं
सहाय्य जिला स्तरीय
वन अधिकारी समिति, खरगोन


वनमण्डलीकारि
सहाय्य जिला स्तरीय
वन अधिकारी समिति, खरगोन


सचिव
सहाय्य जिला स्तरीय
वन अधिकारी समिति, खरगोन


अध्यक्ष
जिला स्तरीय
वन अधिकारी समिति, खरगोन



सत्यमेव जयते

भारतीय राष्ट्रीय राजमार्ग प्राधिकरण

(सड़क परिवहन एवं राजमार्ग मंत्रालय, भारत सरकार)

National Highways Authority of India

(Ministry of Road Transport and Highways, Government of India)

परियोजना कार्यान्वयन इकाई- खण्डवा /Project Implementation Unit -Khandwa

कार्यालय: प्लॉट नं. 66-67, सिद्धि विनायक कॉलोनी, दादाजी कॉलेज के पास, इन्दौर रोड खण्डवा (म.प्र.)

Office: Plot No. 66-67, Siddhi Vinayak Colony, Near Dadaji College, Indore Road, Khandwa (M.P.)-450001

Phone/दूरभाष: 0733-2990009; E-mail: nhaikhandwa@gmail.com & piukhandwa@nhai.org



NHAI/PIU-KNW/DH-BO/1104/2024-25/ 3392

Reminder
Date: 11.09.2024

To,

The District Forest Officer,
Barwaha/Khandwa (M.P.)

Sub: Sub: 4-laning of Dhangaon Boregaon section of NH-347BG & 753L Design Ch. 81+000 to Ch. 139+000 (Length 58 Kms) in the state of Madhya Pradesh -Transfer of CA Land- FP/MP/ROAD/152561/2022 - Area to be Diverted - 3.2 Ha. - Reg.

- Ref.** (i) This office letter No. 3307 dated 20.08.2024.
(ii) District Collector Khandwa Order dated 30.07.2024
(iii) This office letter No. 3097 dated 09.07.2024
(iv) MOEF Stage - I (In - principle) approval dated 08.07.2024
(v) Collector Khargone order no. 8175 dated 19.09.2022

This is in reference to the subject forest diversion proposal for an extent of 3.2 Ha. proposed for diversion vide proposal No. FP/MP/ROAD/152561/2022 through Parivesh Portal.

- The MOEF has accorded Stage-I (In-Principle) approval on 08.07.2024 along with certain conditions stipulated therein for compliance.
- As per condition No. (iv) *As per the provision contained in the Van (San Rakshan Evam Samvardhan rules 2023, the compensatory afforestation cannot be allowed on degraded forest land in the instant case. The state shall therefore identify alternative land for CA as per the provisions of extant Rules. The said land shall be transferred and muted in the name of the forest department and notified as protected forest under the provisions of Indian forest Act. 1927 or the state specific laws"*
- Accordingly, this office had requested the Collector Khandwa for identification of alternative land to an extent of 3.2 Ha. for CA as per the provisions of extant Rules. The said land shall be transferred and mutated in the name of the forest department and notified as protected forest under the provisions of Indian Forest Act, 1927.
- The Collector Khandwa vide order dated 30.07.2024 has identified Two land parcels of Survey No. 89, village Chirwa, Tehsil Khandwa, Dist. Khandwa for Area 2.18 Ha. and Survey No. 14, village Chirwa, Tehsil Khandwa, Dist. Khandwa for Area 1.02 Ha. i.e., total 3.2 Ha.
- This office vide letter dated 20.08.2024 has been requested for further need full action regarding demand letter for Compensatory Afforestation so that the demand amount can be deposited to forest department. However the demand letter for CA is still awaited.
- It is to apprise that the subject project is an important project under Bharatmala Scheme of central government and presently it is under completion phase so that any delay in forest clearance activity may leads to the delay in overall completion

D:\RB\AEL.docx

[Handwritten Signature]

of the project stretch which will cause the loss of public exchequer due to increase in project cost.

8. In view of above, it is again requested to raise the demand note for Compensatory Afforestation so that the demand amount can be deposited to forest department at the earliest.

(Ashutosh Soni)
Project Director

Copy to :

- 1) The RO - MP Bhopal for kind information.
- 2) The CCF Khandwa for kind information.
- 3) The District Collector Khandwa/Khargone for kind information.
- 4) DPR Consultant, M/s Lion Engineering Services for kind information and necessary action for coordination with forest department for above.



सत्यमेव जयते

भारतीय राष्ट्रीय राजमार्ग प्राधिकरण

(सड़क परिवहन एवं राजमार्ग मंत्रालय, भारत सरकार)

National Highways Authority of India

(Ministry of Road Transport and Highways, Government of India)

परियोजना कार्यान्वयन इकाई- खण्डवा /Project Implementation Unit -Khandwa

कार्यालय: प्लॉट नं. 66-67, सिद्धि विनायक कॉलोनी, दादाजी कॉलेज के पास, इन्दौर रोड खण्डवा (म.प्र.)

Office: Plot No. 66-67, Siddhi Vinayak Colony, Near Dadaji College, Indore Road, Khandwa (M.P.)-450001

Phone/दूरभाष: 0733-2990009; E-mail: nhaikhandwa@gmail.com & piukhandwa@nhai.org



NHAI/PIU-KNW/NH-347BG&753L/DH-BO/2024-25/3307

Date: 20.08.2024

To,

The District Forest Officer,
Barwaha Dist. Khargone

Sub: Sub: 4-laning of Dhangaon Boregaon section of NH-347BG & 753L Design Ch. 81+000 to Ch. 139+000 (Length 58 Kms) in the state of Madhya Pradesh -Transfer of CA Land and issuance of FRA Certificate- FP/MP/ROAD/152561/2022 - Area to be Diverted - 3.2 Ha. - Reg.

- Ref. (i) District Collector Khandwa Order dated 30.07.2024
(ii) This office letter No. 3097 dated 09.07.2024
(iii) MOEF Stage - I (In - principle) approval dated 08.07.2024
(iv) Collector Khargone order no. 8175 dated 19.09.2022

This is in reference to the subject forest diversion proposal for an extent of 3.2 Ha. proposed for diversion vide proposal No. FP/MP/ROAD/152561/2022 through Parivesh Portal.

- The MOEF has accorded Stage-I (In-Principle) approval on 08.07.2024 along with certain conditions stipulated therein for compliance.
- As per condition No. (iv)As per the provision contained in the Van (San Rakshan Evam Samvardhan rules 2023, the compensatory afforestation cannot be allowed on degraded forest land in the instant case. The state shall therefore identify alternative land for CA as per the provisions of extant Rules. The said land shall be transferred and muted in the name of the forest department and notified as protected forest under the provisions of Indian forest Act. 1927 or the state specific laws"
- Accordingly, this office had requested the Collector Khandwa for identification of alternative land to an extent of 3.2 Ha. for CA as per the provisions of extant Rules. The said land shall be transferred and mutated in the name of the forest department and notified as protected forest under the provisions of Indian Forest Act, 1927.
- Also it is to apprise that the FRA Certificate under Recognition of Forest Right Act. 2006 has been issued by Collector Khargone vide order no. Dispatch No/Tribble/Forest/8175/2022 dated 19.09.2022.
- The Collector Khandwa vide order dated 30.07.2024 has identified Two land parcels of Sy. No. 89, village Chirwa, Tehsil Khandwa, Dist. Khandwa for Area 2.18 Ha. and Sy. No. 14, village Chirwa, Tehsil Khandwa, Dist. Khandwa for Area 1.02 Ha. i.e., total 3.2 Ha.
- In view of above, please find enclosed Collector Khandwa order for transfer of CA land to forest department, for information and further needful in the matter.

(Ashutosh Soni)
Project Director

Copy to :

- The RO - MP Bhopal for kind information.
- The CCF Khandwa for kind information.
- The District Collector Khandwa/Khargone for kind information.
- DFO Khandwa for kind information.

D:\RB\AEL.docx

:: कार्यालय कलेक्टर, जिला-खण्डवा ::

:: आदेश ::

मामला क्रमांक 51-अ-59/2024-25

ग्राम छिरवा, तहसील खण्डवा

प्रकरण संक्षिप्त में इस प्रकार है कि आवेदक/संस्था परियोजना परियोजना निदेशक, भारतीय राष्ट्रीय राजमार्ग प्राधिकरण, (सड़क परिवहन और राजमार्ग मंत्रालय) प्लॉट नंबर 66-67, सिद्धि विनायक कॉलोनी, दादाजी कॉलेज के पास, इन्दौर रोड, खण्डवा द्वारा पत्र क्रमांक NHA/PIU-KNW/DH/1106/2024-25/3097 दिनांक 09.07.2024 के माध्यम से राष्ट्रीय राजमार्ग क्रमांक 347 बी.जी., 753 एल, के इंदौर-बोरगांव पैकेज 4 के फौरलेन उन्नयन कार्य अंतर्गत प्रभावित 3.20 हेक्टेयर वन भूमि के उपयोग की सैधांतिक स्वीकृति वन विभाग से प्राप्त हो चुकी है। वन भूमि के एवज में राजस्व मद की 3.20 हेक्टेयर भूमि वैकल्पिक वृक्षारोपण हेतु वन विभाग को हस्तांतरित की जाना है। इस हेतु वन विभाग को ग्राम छिरवा की अन्य मद की 3.20 हेक्टेयर चिन्हीत कि गई है। अतः ग्राम छिरवा को 3.20 हेक्टेयर गैर वन भूमि को वन विभाग को हस्तांतरित किये जाने का अनुरोध किया है।

2- तहसीलदार खण्डवा द्वारा की गई जांच के आधार पर अनुविभागीय अधिकारी, खण्डवा ने परियोजना परियोजना निदेशक, भारतीय राष्ट्रीय राजमार्ग प्राधिकरण, (सड़क परिवहन और राजमार्ग मंत्रालय) को राष्ट्रीय राजमार्ग क्रमांक 347 बी.जी. 753 एल, के इंदौर-बोरगांव पैकेज 4 के फौरलेन उन्नयन कार्य अंतर्गत प्रभावित 3.20 हेक्टेयर वन भूमि के उपयोग की सैधांतिक स्वीकृति उपरांत वन विभाग से प्राप्त हो चुकी है। उक्त वन भूमि के एवज में ग्राम छिरवा तहसील खण्डवा स्थित भूमि शासकीय भूमि खसरा क्रमांक 89 रकबा 2.18 है। मद घास, खसरा क्रमांक 14 रकबा 1.72 हेक्टेयर मद घास में से पैकी रकबा 1.02 हेक्टेयर कुल रकबा 3.20 हेक्टेयर भूमि वन मण्डलाधिकारी, सामान्य वनमण्डल, खण्डवा को वैकल्पिक वृक्षारोपण हेतु हस्तांतरित किए जाने के संबंध में म.प्र. नजूल भूमि निर्वर्तन निर्देश, 2020 में निहित प्रक्रिया के तहत प्रस्ताव अनुशंसा सहित प्रेषित किये जाने पर गठित जिला नजूल निर्वर्तन समिति की दिनांक 29.07.2024 को आयोजित बैठक में समिति द्वारा लिये निर्णय अनुसार वन मण्डलाधिकारी, सामान्य वनमण्डल, खण्डवा को वैकल्पिक वृक्षारोपण हेतु हस्तांतरित किए जाने की स्वीकृति प्रदान की गई है।

3- अतएव अनुविभागीय अधिकारी खण्डवा द्वारा की गई जांच तथा न० प्र० प्रदेश नजूल भूमि निर्वर्तन निर्देश, 2020 के तहत गठित जिला नजूल निर्वर्तन समिति द्वारा लिये गये व निर्णय के आधार पर परियोजना परियोजना निदेशक, भारतीय राष्ट्रीय राजमार्ग प्राधिकरण, (सड़क परिवहन और राजमार्ग मंत्रालय) को राष्ट्रीय राजमार्ग क्रमांक 347 बी.जी., 753 एल, के इंदौर-बोरगांव पैकेज 4 के फौरलेन उन्नयन कार्य अंतर्गत प्रभावित 3.20 हेक्टेयर वन भूमि के एवज में ग्राम छिरवा तहसील खण्डवा स्थित भूमि शासकीय भूमि खसरा क्रमांक 89 रकबा 2.18 है। मद घास, खसरा क्रमांक 14 रकबा 1.72 हेक्टेयर मद घास में से पैकी रकबा 1.02 हेक्टेयर कुल रकबा 3.20 हेक्टेयर भूमि वन मण्डलाधिकारी, सामान्य वनमण्डल, खण्डवा को वैकल्पिक वृक्षारोपण हेतु को मध्य प्रदेश नजूल भूमि निर्वर्तन निर्देश, 2020 के अध्याय 2 की कड़िका 17 के अंतर्गत निःशुल्क हस्तांतरित की जाती है।

(अनूप कुमार सिंह)

कलेक्टर,
जिला-खण्डवा.

11836

पृ० क्रमांक / / वाचक कले. / 2024

खण्डवा, दिनांक 30.07.2023

प्रतिलिपि:- 1- वनमंडलाधिकारी सामान्य वन मंडल, खण्डवा की ओर सूचनार्थ।

2- परियोजना परियोजना निदेशक, भारतीय राष्ट्रीय राजमार्ग प्राधिकरण, (सड़क परिवहन और राजमार्ग मंत्रालय) प्लॉट नंबर 66-67, सिद्धि विनायक कॉलोनी, दादाजी कॉलेज के पास इन्दौर रोड, खण्डवा की ओर सूचनार्थ एवं आवश्यक कार्यवाही हेतु प्रेषित।

3- अनुविभागीय अधिकारी (राजस्व) खण्डवा की ओर मय मूल प्रकरण के संलग्न कर लेख है कि वे शासकीय अभिलेख में आवश्यक दुरुस्ती कराकर संशोधित खसरा नक्शा प्रकरण में संलग्न करते हुए प्रकरण अभिलेखागार में जमा किए जाने हेतु वापिस करें।

4- तहसीलदार, खण्डवा/नायब तहसीलदार पिपलादखास की ओर सूचनार्थ एवं आवश्यक कार्यवाही हेतु अग्रेषित।

कलेक्टर,

जिला-खण्डवा



सत्यमेव जयते

भारतीय राष्ट्रीय राजमार्ग प्राधिकरण

(सड़क परिवहन एवं राजमार्ग मंत्रालय, भारत सरकार)

National Highways Authority of India

(Ministry of Road Transport and Highways, Government of India)

परियोजना कार्यान्वयन इकाई- खण्डवा /Project Implementation Unit -Khandwa

कार्यालय: प्लॉट नं. 66-67, सिद्धि विनायक कॉलोनी, दादाजी कॉलेज के पास, इन्दौर रोड खण्डवा (म.प्र.)

Office: Plot No. 66-67, Siddhi Vinayak Colony, Near Dadaji College, Indore Road, Khandwa (M.P.)-450001

Phone/दूरभाष: 0733-2990009; E-mail: nhaikhandwa@gmail.com & piukhandwa@nhai.org



NHAI/PIU-KNW/NH-347BG&753L/DH-BO/2024-25/3307

Date: 20.08.2024

To,

The District Forest Officer,
Barwaha Dist. Khargone

Sub: Sub: 4-laning of Dhangaon Boregaon section of NH-347BG & 753L Design Ch. 81+000 to Ch. 139+000 (Length 58 Kms) in the state of Madhya Pradesh -Transfer of CA Land and issuance of FRA Certificate- FP/MP/ROAD/152561/2022 - Area to be Diverted - 3.2 Ha. - Reg.

- Ref. (i) District Collector Khandwa Order dated 30.07.2024
(ii) This office letter No. 3097 dated 09.07.2024
(iii) MOEF Stage - I (In - principle) approval dated 08.07.2024
(iv) Collector Khargone order no. 8175 dated 19.09.2022

This is in reference to the subject forest diversion proposal for an extent of 3.2 Ha. proposed for diversion vide proposal No. FP/MP/ROAD/152561/2022 through Parivesh Portal.

- The MOEF has accorded Stage-I (In-Principle) approval on 08.07.2024 along with certain conditions stipulated therein for compliance.
- As per condition No. (iv)As per the provision contained in the Van (San Rakshan Evam Samvardhan rules 2023, the compensatory afforestation cannot be allowed on degraded forest land in the instant case. The state shall therefore identify alternative land for CA as per the provisions of extant Rules. The said land shall be transferred and muted in the name of the forest department and notified as protected forest under the provisions of Indian forest Act. 1927 or the state specific laws"
- Accordingly, this office had requested the Collector Khandwa for identification of alternative land to an extent of 3.2 Ha. for CA as per the provisions of extant Rules. The said land shall be transferred and mutated in the name of the forest department and notified as protected forest under the provisions of Indian Forest Act, 1927.
- Also it is to apprise that the FRA Certificate under Recognition of Forest Right Act. 2006 has been issued by Collector Khargone vide order no. Dispatch No/Tribble/Forest/8175/2022 dated 19.09.2022.
- The Collector Khandwa vide order dated 30.07.2024 has identified Two land parcels of Sy. No. 89, village Chirwa, Tehsil Khandwa, Dist. Khandwa for Area 2.18 Ha. and Sy. No. 14, village Chirwa, Tehsil Khandwa, Dist. Khandwa for Area 1.02 Ha. i.e., total 3.2 Ha.
- In view of above, please find enclosed Collector Khandwa order for transfer of CA land to forest department, for information and further needful in the matter.

(Ashutosh Soni)
Project Director

Copy to :

- The RO - MP Bhopal for kind information.
- The CCF Khandwa for kind information.
- The District Collector Khandwa/Khargone for kind information.
- DFO Khandwa for kind information.

D:\RB\AEL.docx

:: कार्यालय कलेक्टर, जिला-खण्डवा ::

:: आदेश ::

मामला क्रमांक 51-अ-59/2024-25

ग्राम छिरवा, तहसील खण्डवा

प्रकरण संक्षिप्त में इस प्रकार है कि आवेदक/संस्था परियोजना परियोजना निदेशक, भारतीय राष्ट्रीय राजमार्ग प्राधिकरण, (सड़क परिवहन और राजमार्ग मंत्रालय) प्लॉट नंबर 66-67, सिद्धि विनायक कॉलोनी, दादाजी कॉलेज के पास, इन्दौर रोड, खण्डवा द्वारा पत्र क्रमांक NHA/PIU-KNW/DH/1106/2024-25/3097 दिनांक 09.07.2024 के माध्यम से राष्ट्रीय राजमार्ग क्रमांक 347 बी.जी., 753 एल, के इंदौर-बोरगांव पैकेज 4 के फौरलेन उन्नयन कार्य अंतर्गत प्रभावित 3.20 हेक्टेयर वन भूमि के उपयोग की सैधांतिक स्वीकृति वन विभाग से प्राप्त हो चुकी है। वन भूमि के एवज में राजस्व मद की 3.20 हेक्टेयर भूमि वैकल्पिक वृक्षारोपण हेतु वन विभाग को हस्तांतरित की जाना है। इस हेतु वन विभाग को ग्राम छिरवा की अन्य मद की 3.20 हेक्टेयर चिन्हीत कि गई है। अतः ग्राम छिरवा को 3.20 हेक्टेयर गैर वन भूमि को वन विभाग को हस्तांतरित किये जाने का अनुरोध किया है।

2- तहसीलदार खण्डवा द्वारा की गई जांच के आधार पर अनुविभागीय अधिकारी, खण्डवा ने परियोजना परियोजना निदेशक, भारतीय राष्ट्रीय राजमार्ग प्राधिकरण, (सड़क परिवहन और राजमार्ग मंत्रालय) को राष्ट्रीय राजमार्ग क्रमांक 347 बी.जी. 753 एल, के इंदौर-बोरगांव पैकेज 4 के फौरलेन उन्नयन कार्य अंतर्गत प्रभावित 3.20 हेक्टेयर वन भूमि के उपयोग की सैधांतिक स्वीकृति उपरांत वन विभाग से प्राप्त हो चुकी है। उक्त वन भूमि के एवज में ग्राम छिरवा तहसील खण्डवा स्थित भूमि शासकीय भूमि खसरा क्रमांक 89 रकबा 2.18 है। मद घास, खसरा क्रमांक 14 रकबा 1.72 हेक्टेयर मद घास में से पैकी रकबा 1.02 हेक्टेयर कुल रकबा 3.20 हेक्टेयर भूमि वन मण्डलाधिकारी, सामान्य वनमण्डल, खण्डवा को वैकल्पिक वृक्षारोपण हेतु हस्तांतरित किए जाने के संबंध में म.प्र. नजूल भूमि निर्वर्तन निर्देश, 2020 में निहित प्रक्रिया के तहत प्रस्ताव अनुशंसा सहित प्रेषित किये जाने पर गठित जिला नजूल निर्वर्तन समिति की दिनांक 29.07.2024 को आयोजित बैठक में समिति द्वारा लिये निर्णय अनुसार वन मण्डलाधिकारी, सामान्य वनमण्डल, खण्डवा को वैकल्पिक वृक्षारोपण हेतु हस्तांतरित किए जाने की स्वीकृति प्रदान की गई है।

3- अतएव अनुविभागीय अधिकारी खण्डवा द्वारा की गई जांच तथा नमूने प्रदेश नजूल भूमि निर्वर्तन निर्देश, 2020 के तहत गठित जिला नजूल निर्वर्तन समिति द्वारा लिये गये व निर्णय के आधार पर परियोजना परियोजना निदेशक, भारतीय राष्ट्रीय राजमार्ग प्राधिकरण, (सड़क परिवहन और राजमार्ग मंत्रालय) को राष्ट्रीय राजमार्ग क्रमांक 347 बी.जी., 753 एल, के इंदौर-बोरगांव पैकेज 4 के फौरलेन उन्नयन कार्य अंतर्गत प्रभावित 3.20 हेक्टेयर वन भूमि के एवज में ग्राम छिरवा तहसील खण्डवा स्थित भूमि शासकीय भूमि खसरा क्रमांक 89 रकबा 2.18 है। मद घास, खसरा क्रमांक 14 रकबा 1.72 हेक्टेयर मद घास में से पैकी रकबा 1.02 हेक्टेयर कुल रकबा 3.20 हेक्टेयर भूमि वन मण्डलाधिकारी, सामान्य वनमण्डल, खण्डवा को वैकल्पिक वृक्षारोपण हेतु को मध्य प्रदेश नजूल भूमि निर्वर्तन निर्देश, 2020 के अध्याय 2 की कड़िका 17 के अंतर्गत निःशुल्क हस्तांतरित की जाती है।

(अनूप कुमार सिंह)

कलेक्टर,
जिला-खण्डवा.

11836

पृ० क्रमांक / / वाचक कले. / 2024

खण्डवा, दिनांक 30.07.2023

प्रतिलिपि:- 1- वनमंडलाधिकारी सामान्य वन मंडल, खण्डवा की ओर सूचनार्थ।

2- परियोजना परियोजना निदेशक, भारतीय राष्ट्रीय राजमार्ग प्राधिकरण, (सड़क परिवहन और राजमार्ग मंत्रालय) प्लॉट नंबर 66-67, सिद्धि विनायक कॉलोनी, दादाजी कॉलेज के पास इन्दौर रोड, खण्डवा की ओर सूचनार्थ एवं आवश्यक कार्यवाही हेतु प्रेषित।

3- अनुविभागीय अधिकारी (राजस्व) खण्डवा की ओर मय मूल प्रकरण के संलग्न कर लेख है कि वे शासकीय अभिलेख में आवश्यक दुरुस्ती कराकर संशोधित खसरा नक्शा प्रकरण में संलग्न करते हुए प्रकरण अभिलेखागार में जमा किए जाने हेतु वापिस करें।

4- तहसीलदार, खण्डवा/नायब तहसीलदार पिपलादखास की ओर सूचनार्थ एवं आवश्यक कार्यवाही हेतु अग्रेषित।

कलेक्टर,

जिला-खण्डवा



भारतीय राष्ट्रीय राजमार्ग प्राधिकरण

(सड़क परिवहन और राजमार्ग मंत्रालय)

National Highways Authority of India

(Ministry of Road Transport & Highways)

पता - प्लॉट नं. 66-67, सिद्धि विनायक कॉलोनी, दादाजी कॉलेज के पास, इन्दौर रोड,
Add. - Plot No. 66-67, Siddhi Vinayak Colony, Near Dadaji College, Indore Road,

खण्डवा (म.प्र.) Khandwa (M.P.) 450001

e-mail : piukhandwa@nhai.org, nhaikhandwa@gmail.com



No. NHAI/PIU-KNW/DH-BO/1106/2024-25/ 3097

Date: 09.07.2024

To,

The District Collector,
Dist. Khandwa
M.P.

Sub: 4 - laning of Dhangaon Boregaon section of NH-347BG & 753L (Indore Boregaon PKG-IV) from Design Ch. 81.000 to Km. 139.000 (Length 58.00 Km) under Bharatmala Pariyojana Phase - I in the State of Madhya Pradesh on Hybrid Annuity Mode - Diversion of 3.20 ha (earlier proposed-4.138 ha) Reserved Forest land for construction and widening of Indore to Edlabad NH 347 BG & 753 L, 4- lanning road (Dhangaon to Boregaon Section) in favour of Project Director, National Highway Authority of India Limited in Khargone District of Madhya Pradesh (Online No. FP/MP/ROAD/152561/2022)- regarding - Reg

Ref: (i) APCCF letter No. 3590 dated 09.07.2024
(ii) MOEF, GOI, Stage - I (In-Principle) Approval letter dated 08.07.2024

Sir,

This is in reference to the Stage I (In principle) approval accorded along with certain conditions for compliance as stipulated therein by the Ministry of Environment, Forest and Climate Change, Government of India vide letter dated 08.07.2024 for the subject forest proposal for diversion of 3.2 Ha. of forest land affected in the construction of subject project works.

2. In this regard, as per the condition No. (iv) which states as under:

"As per the provisions contained in the Van (Sanrakshan Evam Samvardhan) Rules, 2023, the Compensatory Afforestation cannot be allowed on degraded forest land in the instant case. The state shall therefore identify alternative land for CA as per the provisions of extant Rules. The said land shall be transferred and mutated in the name of the forest department and notified as protected forest under the provisions of Indian Forest Act, 1927 or the State specific laws;"

3. Further, as per the condition No. (xvii) which states as under:

"The complete compliance of the FRA, 2006 shall be ensured by way of prescribed certificate from the concerned District Collector;

9/7/24

- 2.1 In view of above, it is requested to identify alternative land to the extent of 3.2 Ha. for CA as per the provisions of extant Rules. The said land shall be transferred and mutated in the name of the forest department and notified as protected forest under the provisions of Indian Forest Act, 1927 or the State specific laws. and also requested to kindly provide FRA certificate in compliance to FRA Act 2006 so that this office will be able to submit the compliance to the forest department for getting working permission in the forest area to take up the subject project works.


(Ashutosh Soni)
Project Director

Copy to:

1. The Regional Officer, NHAI RO - Bhopal for kind information.
2. The APCCF, (FCA) Department of Forest, GoMP, Bhopal for kind information.
3. The District Forest Officer, Khandwa for kind information.
4. The District Forest Officer, Barwaha for kind information.
5. Team Leader, DPR consultant M/s. Lion Engineering for information and to coordinate with the concerned officials for getting the compliance to condition No, (iv) and (xvii).
6. Team Leader, IE, M/s. LN Malviya Infra Projects Pvt. Ltd. for information and necessary action in the matter.

कार्यालय प्रधान मुख्य वन संरक्षक (कक्ष भू-प्रबंध), वन भवन, मध्यप्रदेश, भोपाल
क्रमांक/एफ-5/1161/2022/10-11/3590 भोपाल, दिनांक 9-7-2024

प्रति,

वन मण्डलाधिकारी,
सामान्य वन मण्डल, बड़वाह/खण्डवा, मध्यप्रदेश।

विषय:- खरगोन जिले के बड़वाह वन मण्डल में इन्दौर-एदलाबाद (धनगांव से बोरगांव सेक्शन) के फोरलेन निर्माण/चौड़ीकरण हेतु 3.20 हेक्टेयर वनभूमि (पूर्व में आवेदित 4.138 हे.) भारतीय राष्ट्रीय राजमार्ग प्राधिकरण, खण्डवा को उपयोग पर देने बाबत। (ऑनलाईन प्रकरण क्रमांक/FP/MP/Road/152561/2022)

संदर्भ:- भारत सरकार, पर्यावरण, वन एवं जलवायु परिवर्तन मंत्रालय, नई दिल्ली का पत्र दिनांक 08.07.2024

----0----

उपरोक्त संदर्भित पत्र का अवलोकन करें, त्वरित संदर्भ हेतु छायाप्रति संलग्न है। जिसके द्वारा भारत सरकार, पर्यावरण, वन एवं जलवायु परिवर्तन मंत्रालय, नई दिल्ली ने विषयांकित प्रकरण की प्रथम चरण सैद्धांतिक शर्त स्वीकृति जारी की है।

स्वीकृति पत्र में उल्लेखित शर्तों के अनुसार आवेदक संस्थान को वैकल्पिक वृक्षारोपण योजना की राशि एवं नेट प्रजेण्ट वैल्यू की राशि ऑनलाईन कैम्पा मद में राशि जमा करने हेतु मांग पत्र जारी करें। जिन शर्तों के पालन में आवेदक संस्थान से वचन पत्र प्राप्त किया जाना है, प्राप्त कर पालन प्रतिवेदन के साथ भिजवायें। प्रकरण में वन अधिकार अधिनियम के तहत कलेक्टर के प्रमाण पत्र की प्रति भी इस कार्यालय को भिजवायें।

भारत सरकार द्वारा जारी सैद्धांतिक स्वीकृति में अधिरोपित शर्त क्रमांक-iv का पालन अनिवार्य रूप से कराया जाना सुनिश्चित करें।

अतः भारत सरकार द्वारा जारी सैद्धांतिक स्वीकृति में अधिरोपित समस्त शर्तों का बिन्दुवार पालन प्रतिवेदन अपने अभिमत सहित ऑनलाईन अपलोड कर इस कार्यालय को भिजवाएँ, ताकि प्रकरण में भारत सरकार से औपचारिक स्वीकृति प्राप्त करने की कार्यवाही की जा सके।

संलग्न:-उपरोक्तानुसार।

(एच.एस. मोहन्ता)

अपर प्रधान मुख्य वन संरक्षक (भू-प्रबंध)
मध्यप्रदेश, भोपाल

पृ. क्रमांक/एफ-5/1161/2022/10-11/3591
प्रतिलिपि:-

1. मुख्य वन संरक्षक, (क्षेत्रीय) खण्डवा वृत्त, खण्डवा, मध्यप्रदेश।
2. परियोजना निदेशक, भारतीय राष्ट्रीय राजमार्ग प्राधिकरण, परियोजना क्रियान्वयन इकाई, खण्डवा, मध्यप्रदेश।

की ओर उपरोक्त संदर्भित पत्र की छायाप्रति संलग्न कर सूचनार्थ एवं आवश्यक कार्यवाही हेतु प्रेषित।

संलग्न:-उपरोक्तानुसार।

अपर प्रधान मुख्य वन संरक्षक (भू-प्रबंध)
मध्यप्रदेश, भोपाल

Government of India
Ministry of Environment, Forest and Climate Change
(Forest Conservation Division)

Indira Paryavaran Bhawan,
Jor Bag Road, Aliganj,
New Delhi – 110003
Date: As per e-Sign

To,

The Principal Secretary (Forests),
Government of Madhya Pradesh,
Bhopal.

Subject: Diversion of 3.20 ha (earlier proposed-4.138 ha) Reserved Forest land for construction and widening of Indore to Edlabad NH 347 BG & 753 L, 4-laning road (Dhangaon to Borgaon Section) in favour of Project Director, National Highway Authority of India Limited in Khargone District of Madhya Pradesh (Online No. FP/MP/ROAD/152561/2022)- regarding.

Madam/Sir,

I am directed to refer to the Principal Chief conservator of Forests (Land Management) and Nodal Officer, Government of Madhya Pradesh's letter No. F-5/1161/2022/10-11/3208 dated 19.09.2022 on the above mentioned subject, seeking prior approval of Central Government under Section-2 (1) (ii) of the Van (Sanrakshan Evam Samvardhan) Adhiniyam, 1980, and to say that the said proposal has been examined by the Advisory Committee constituted by the Central Government under Section-3 of the aforesaid Act.

After careful examination of the proposal of the State Government and on the basis of the recommendations of the Advisory Committee, and with due approval of the competent authority, the Central Government hereby accords "**In-principle/Stage-I**" approval under Section 2 (1) (ii) of the Van (Sanrakshan Evam Samvardhan) Adhiniyam, 1980 for diversion of 3.20 ha (earlier proposed-4.138 ha) Reserved Forest land for construction and widening of Indore to Edlabad NH 347 BG & 753 L, 4-laning road (Dhangaon to Borgaon Section) in favour of Project Director, National Highway Authority of India Limited in Khargone District of Madhya Pradesh subject to fulfillment of the following conditions:

- i. Legal status of the diverted forest land shall remain unchanged;
- ii. *The penalty for violation shall be five times the NPV for the area used in violation plus 12% simple interest from the date of raising of such demand till the deposit is made;*
- iii. *The work for the construction of road has been started without the prior approval of the Central Govt., therefore, the State shall initiate action under section 3A and /or 3B of Van (Sanrakshan Evam Samvardhan) Adhiniyam, 1980 as may be applicable for violation of the provisions of the said Adhiniyam against such person or authority or organization, prima-facie found responsible for the violation;*
- iv. *As per the provisions contained in the Van (Sanrakshan Evam Samvardhan) Rules, 2023, the Compensatory Afforestation cannot be allowed on degraded*

forest land in the instant case. The state shall therefore identify alternative land for CA as per the provisions of extant Rules. The said land shall be transferred and mutated in the name of the forest department and notified as protected forest under the provisions of Indian Forest Act, 1927 or the State specific laws;

- v. *Detailed Animal Passage and mitigation plan shall be prepared in consultation with the Chief Wildlife warden and the same shall be implemented at the cost of the user agency;*
- vi. *Initially the proposal was submitted for diversion of 4.138 ha area. During the scrutiny it was found that a building was found to be constructed on the proposed route. Thereafter the State revised the proposal and deleted the 0.938 ha area from the proposal. The State shall examine the matter and initiate action under section 3A and /or 3B of Van (Sanrakshan Evam Samvardhan) Adhiniyam, 1980 as may be applicable for violation of the provisions of the said Adhiniyam against such person or authority or organization, prima-facie found responsible for the violation;*
- vii. *The User Agency shall transfer the cost of raising and maintaining the compensatory afforestation at the prevailing wage rates as per compensatory afforestation scheme and the cost of survey, demarcation and erection of permanent pillars if required on the CA land shall be deposited in consultation with State Forest Department in the account of CAMPA of the concerned State through online portal. The CA will be maintained for 10 years. The scheme may include appropriate provision for anticipated cost increase for works scheduled for subsequent years;*
- viii. *The User Agency shall transfer the funds towards the cost of Net Present Value (NPV) of the forest land being diverted under this proposal in accordance with the guidelines in the matter;*
- ix. *At the time of payment of the Net Present Value (NPV) at the present rate, the user agency shall furnish an undertaking to pay the additional amount of NPV, if so determined, as per the final decision of the Hon'ble Supreme Court of India;*
- x. *The user agency shall arrange to raise strip plantation on either side of the road and central verge at project cost, as per IRC specification, with maintenance of 7-10 years. The user agency shall also submit design of providing at least 2-3 rows of long rotation indigenous trees, as per provision of IRC-SP-21-2009 (Guidelines on landscaping & tree plantation), on either side of the road before final clearance;*
- xi. *The reclamation of quarry should be done under the supervision of the State Forest Department. The quarry shall be reclaimed and afforested completely before the project is closed;*
- xii. *Overburden shall not be dumped outside the width of the road. The muck generated in the earth cuttings will be disposed of at the designated dumping sites and in no case the muck/debris will be allowed to roll down the hill slopes;*
- xiii. *The user agency will provide retaining walls, breast walls and drainage as per requirement to make the slope stable;*
- xiv. *The User agency will undertake comprehensive soil conservation measures at the project cost in consultation with the State Forest Department. A scheme of the same shall be submitted to the Regional Office along with the Stage-I compliance report;*
- xv. *Wherever possible and technically feasible, the User Agency shall undertake*

- afforestation measures along the roads within the area diverted under this approval, in consultation with the State Forest Department at the project cost;
- xvi. The designing of culverts/bridges, if any, over the natural streams/rivers/canals should be done in such a manner that it does not hamper the natural course of water, does not give rise to water-logging, and also does not hamper movement of wild animals;
 - xvii. The complete compliance of the FRA, 2006 shall be ensured by way of prescribed certificate from the concerned District Collector;
 - xviii. The State Government shall upload the KML files of the area under diversion and the accepted area for raising compensatory afforestation in the E-green watch portal of FSI, before handing over forest land to the user agency;
 - xix. All the funds received from the user agency under the project shall be transferred/deposited in CAMPA account only through e-portal (<https://parivesh.nic.in/>); Amount deposited through other mode will not be accepted as compliance of the Stage-I clearance;
 - xx. Forest land will be handed over only after required non-forest land in the project is obtained by the user agency;
 - xxi. The cost of felling of trees shall be deposited by the User Agency with the State Forest Department;
 - xxii. The User Agency shall restrict the felling of trees to minimum numbers in the diverted forest land and trees shall be felled under strict supervision of the State Forest Department;
 - xxiii. The user agency shall explore the possibility of translocation of maximum number of trees identified to be felled and shall ensure that any tree felling shall be done only when it is unavoidable and that too under strict supervision of the State Forest Department;
 - xxiv. The R&R Plan shall be implemented as per the R&R Policy of State Government in consonance with National R&R Policy, Government of India before the commencement of the project work and implementation. The said R&R Plan will be monitored by the State Government/Regional Office of MoEF&CC along with indicators for monitoring and expected observable milestones;
 - xxv. The User Agency shall obtain the Environment Clearance as per the provisions of the Environmental (Protection) Act, 1986, if required;
 - xxvi. No labour camp shall be established on the forest land and the User Agency shall provide fuels preferably alternate fuels to the labourers and the staff working at the site so as to avoid any damage and pressure on the nearby forest areas;
 - xxvii. The boundary of the diverted forest land, shall be demarcated on ground at the project cost, by erecting four feet high reinforced cement concrete pillars, each inscribed with its serial number, distance from pillar to pillar and GPS coordinates;
 - xxviii. The forest land proposed to be diverted shall under no circumstances be transferred to any other agency, department or person without prior approval of the Central Government;
 - xxix. No damage to the flora and fauna of the adjoining area shall be caused;
 - xxx. The layout plan of the proposal shall not be changed without the prior approval of the Central Government;
 - xxxi. No additional or new path will be constructed inside the forest area for the execution of this project;
 - xxxii. The period of diversion under this approval shall be co-terminus with the period of lease to be granted in favour of the user agency or the project life,

whichever is less;

- xxxiii. The user agency in consultation with the State Government shall create and maintain alternate habitat/home for the avifauna, whose nesting trees are to be cleared in this project. Bird's nests artificially made out of eco-friendly material shall be used in the area, including forest area and human settlements, adjoining the forest area being diverted for the project;
- xxxiv. The concerned Divisional Forest Officer, will monitor and take necessary mitigative measures to ensure that there is no adverse impact on the forests in the surrounding area;
- xxxv. The User Agency shall submit the annual self -compliance report in respect of the above stated conditions to the State Government, concerned Integrated Regional Office and to this Ministry by the end of March every year regularly;
- xxxvi. The user agency shall comply all the provisions of the all Acts, Rules, Regulations, Guidelines, Hon'ble Court Order (s) and NGT Order (s) pertaining to this project, if any, for the time being in force, as applicable to the project;
- xxxvii. Any other condition that the Ministry of Environment, Forests & Climate Change may stipulate from time to time in the interest of conservation, protection and development of forests & wildlife ;
- xxxviii. Violation of any of these conditions will amount to violation of Van (Sanrakshan Evam Samvardhan) Adhiniyam, 1980 and action would be taken as prescribed in para 1.16 of consolidated guidelines and clarifications issued under Van (Sanrakshan Evam Samvardhan) Adhiniyam, 1980 as issued by this Ministry on dated 29.12.2023;
- xxxix. The compliance report shall be uploaded on e-portal (<https://parivesh.nic.in/>);

After receipt of compliance report on fulfillment of the conditions mentioned above, the proposal shall be considered for final approval under Section-2 (1) (ii) of the Van (Sanrakshan Evam Samvardhan) Adhiniyam, 1980. Transfer of forest land shall not be affected till final approval is granted by the Central Government in this regard.

Signed by

Dheeraj Mittal

Date: 08-07-2024 09:27:06

Yours sincerely,

(Dr. Dheeraj Mittal)

Assistant Inspector General of Forests

Copy to:

1. The PCCF (HoFF), Department of Forest, Government of Madhya Pradesh, Bhopal;
2. The Dy. DGF (Central), Regional Office, MoEF&CC, Bhopal;
3. The Nodal Officer (FCA), Department of Forest, Government of Madhya Pradesh, Bhopal;
4. User Agency;
5. Monitoring Cell, FC Division, MoEF&CC, New Delhi for uploading on PARIVESH portal.

FORM II

(For projects other than linear projects)

Government of Madhya Pradesh**Office of the District Collector, Khargone (M.P.)**DispechNO/Tribal/Forest/-8175-/2022DATE 19/09/2022**TO WHOM SO EVER IT MAY CONCERN**

In compliance of the Ministry of Environment and forest(MoEF) Government of India's letter No. 11-9/98-FC(pt) dated 3rd August 2009 wherein the MoEF issued guidelines on Submission of evidence for having initiated and completed the process of settlement of right under the scheduled Tribels and other traditional forest Dwellers (recongition of Forest Right) Act, 2006(FRA' For short) on the forest land proposed to be diverted for, non forest purose Read with MoEF letter dated 5th February 2013 wherein MoEF issued cerain relaxation in respect of non linear projects. It is certified that 3.20 hectare of forest land proposed to be diverted in favor of National Highway Authority of India for widening & reconstruction of Dhangaon to Borgaon Buzurg road (Indore to Edlabad) in Khargone district falls within jurisdiction of Sagraiv village(s) in Barwah tehsils.


It is further certified that:


- A) The complete process for identifiacion and settlement of right under the FRA has been carried out for entiree 3.20 hectared forest area proposed for diversion. A copy records of all consultaiton and meeting of the forest Right Committee (s) Gram Sabhaa(s), Sub Division level committee (s) and district level commitee enclosed as annexure I to annexure II
- B) The proposal for such diversion (with full details of the projects and its implication in vernacular/local language) have been placed before each concerned Gram sabha of forest dwellers, who eligible under FRA
- C) The each of concerned Gram sabha(s), has certified that all formalities process under the FRA have been carried out and that they have given their consent to the process diversion and the compensation and ameliorative measures if any, having understood the purpose and details of proposed diversion A copy of cerificate issued by the gram sabha of Gram pnachyat Sagraiv is enclosed ans annexure I to annexure II


Cont.....2


- D) The discussion and decisions on such proposals on such proposals has taken place only when there was a quorum of minimum 50% of the members of gram sabha present
- E) The diversion of forest land of facilities managed by the Govt as required under section 3(2) of the FRA have been completed and the Gram sabhas have given their consent to it.
- F) The right of primitive Tribal Groups and pre Agricultural communities where applicable have specifically safeguarded as per section 3(1)(E) of The FRA

Encl:- As above


वनमण्डलीकारी एवं
सहायक जिला स्तरीय
वन अधिकारी समिति, खरगोन


वनमण्डलीकारी
सहायक जिला स्तरीय
वन अधिकारी समिति, खरगोन


सचिव
सहायक जिला स्तरीय
वन अधिकारी समिति, खरगोन


अध्यक्ष
जिला स्तरीय
वन अधिकारी समिति, खरगोन



LION ENGINEERING CONSULTANTS PRIVATE LIMITED

"Contributing in Building the Infrastructure of the Nation"

ISO 9001:2015 & 27001:2013 CERTIFIED COMPANY

LECPL/DPR1317/NHAI/IND-EDLB/2024-25/16980

12th Sept 2024

To,
The Project Director,
PIU-National Highway Authority of India,
Khandwa (MP),
Email: nhaikhandwa@nhai.org

Subject: Consultancy Services for preparation of Feasibility Study and Detailed Project Report for 201.240 Km section from Km. 2+500 to Km. 203+740 of Indore -Edlabad upto Maharashtra Border of NH347BG & 753L in the State of Madhya Pradesh.

Regarding: Upload the Demand Note for NPV amount on Parivesh Portal

Reference: 1.DFO Barwah letter no. 4537 dated 18.07.2024

Dear Sir,

In reference to above cited above, Division Forest Officer, Barwah has demand the following amount against the forest proposal No. 152561:

S.No.	Particulars	Amount	Deposit in A/c No
1.	Penalty for violation (5 times NPV amount)	1,53,24,480/-	National CAMPA fund
2.	NPV for 3.20 Ha	30,64,896/-	
	Total	1,83,89,376/-	

In view of the above, the demand raised by DFO Barwah by letter under reference (1), for deposit of the above amount the demand shall be upload in Parivesh portal by DFO - Office but Demand has not uploaded in the Parivesh Portal, so we have unable to generate the Challan for NPV Amount.

Hence, it is requested that inform to DFO, Khandwa for Uploading the Demand Note, so we will generate the Challan accordingly.

This is being forwarded for kind approval and necessary action. Thanking You,

Yours Faithfully,
For & On Behalf of, M/s Lion Engineering Consultant Pvt. Ltd.,

(Sushil Nimbar)
Vice President (T)

Copy to:

1. The Regional Officer, NHAI-RO, Bhopal for information.



सत्यमेव जयते

भारतीय राष्ट्रीय राजमार्ग प्राधिकरण

(सड़क परिवहन एवं राजमार्ग मंत्रालय, भारत सरकार)

National Highways Authority of India

(Ministry of Road Transport and Highways, Government of India)

परियोजना कार्यान्वयन इकाई- खण्डवा /Project Implementation Unit -Khandwa

कार्यालय: प्लॉट नं. 66-67, सिद्धि विनायक कॉलोनी, दादाजी कॉलेज के पास, इन्दौर रोड खण्डवा (म.प्र.)

Office: Plot No. 66-67, Siddhi Vinayak Colony, Near Dadaji College, Indore Road, Khandwa (M.P.)-450001

Phone/दूरभाष: 0733-2990009; E-mail: nhaikhandwa@gmail.com & piukhandwa@nhai.org



NHAI/PIU-KNW/DH-BO/1104/2024-25/ 3392

Reminder
Date: 11.09.2024

To,

The District Forest Officer,
Barwaha/Khandwa (M.P.)

Sub: Sub: 4-laning of Dhangaon Boregaon section of NH-347BG & 753L Design Ch. 81+000 to Ch. 139+000 (Length 58 Kms) in the state of Madhya Pradesh -Transfer of CA Land- FP/MP/ROAD/152561/2022 - Area to be Diverted - 3.2 Ha. - Reg.

- Ref.** (i) This office letter No. 3307 dated 20.08.2024.
(ii) District Collector Khandwa Order dated 30.07.2024
(iii) This office letter No. 3097 dated 09.07.2024
(iv) MOEF Stage - I (In - principle) approval dated 08.07.2024
(v) Collector Khargone order no. 8175 dated 19.09.2022

This is in reference to the subject forest diversion proposal for an extent of 3.2 Ha. proposed for diversion vide proposal No. FP/MP/ROAD/152561/2022 through Parivesh Portal.

- The MOEF has accorded Stage-I (In-Principle) approval on 08.07.2024 along with certain conditions stipulated therein for compliance.
- As per condition No. (iv) *As per the provision contained in the Van (San Rakshan Evam Samvardhan rules 2023, the compensatory afforestation cannot be allowed on degraded forest land in the instant case. The state shall therefore identify alternative land for CA as per the provisions of extant Rules. The said land shall be transferred and muted in the name of the forest department and notified as protected forest under the provisions of Indian forest Act. 1927 or the state specific laws"*
- Accordingly, this office had requested the Collector Khandwa for identification of alternative land to an extent of 3.2 Ha. for CA as per the provisions of extant Rules. The said land shall be transferred and mutated in the name of the forest department and notified as protected forest under the provisions of Indian Forest Act, 1927.
- The Collector Khandwa vide order dated 30.07.2024 has identified Two land parcels of Survey No. 89, village Chirwa, Tehsil Khandwa, Dist. Khandwa for Area 2.18 Ha. and Survey No. 14, village Chirwa, Tehsil Khandwa, Dist. Khandwa for Area 1.02 Ha. i.e., total 3.2 Ha.
- This office vide letter dated 20.08.2024 has been requested for further need full action regarding demand letter for Compensatory Afforestation so that the demand amount can be deposited to forest department. However the demand letter for CA is still awaited.
- It is to apprise that the subject project is an important project under Bharatmala Scheme of central government and presently it is under completion phase so that any delay in forest clearance activity may leads to the delay in overall completion

D:\RB\AEL.docx

[Handwritten Signature]

of the project stretch which will cause the loss of public exchequer due to increase in project cost.

8. In view of above, it is again requested to raise the demand note for Compensatory Afforestation so that the demand amount can be deposited to forest department at the earliest.

(Ashutosh Soni)
Project Director

Copy to :

- 1) The RO - MP Bhopal for kind information.
- 2) The CCF Khandwa for kind information.
- 3) The District Collector Khandwa/Khargone for kind information.
- 4) DPR Consultant, M/s Lion Engineering Services for kind information and necessary action for coordination with forest department for above.



सत्यमेव जयते

भारतीय राष्ट्रीय राजमार्ग प्राधिकरण

(सड़क परिवहन एवं राजमार्ग मंत्रालय, भारत सरकार)

National Highways Authority of India

(Ministry of Road Transport and Highways, Government of India)

परियोजना कार्यान्वयन इकाई- खण्डवा /Project Implementation Unit -Khandwa

कार्यालय: प्लॉट नं. 66-67, सिद्धि विनायक कॉलोनी, दादाजी कॉलेज के पास, इन्दौर रोड खण्डवा (म.प्र.)

Office: Plot No. 66-67, Siddhi Vinayak Colony, Near Dadaji College, Indore Road, Khandwa (M.P.)-450001

Phone/दूरभाष: 0733-2990009; E-mail: nhaikhandwa@gmail.com & piukhandwa@nhai.org



NHAI/PIU-KNW/NH-347BG&753L/DH-BO/2024-25/3307

Date: 20.08.2024

To,

The District Forest Officer,
Barwaha Dist. Khargone

Sub: Sub: 4-laning of Dhangaon Boregaon section of NH-347BG & 753L Design Ch. 81+000 to Ch. 139+000 (Length 58 Kms) in the state of Madhya Pradesh -Transfer of CA Land and issuance of FRA Certificate- FP/MP/ROAD/152561/2022 - Area to be Diverted - 3.2 Ha. - Reg.

- Ref. (i) District Collector Khandwa Order dated 30.07.2024
(ii) This office letter No. 3097 dated 09.07.2024
(iii) MOEF Stage - I (In - principle) approval dated 08.07.2024
(iv) Collector Khargone order no. 8175 dated 19.09.2022

This is in reference to the subject forest diversion proposal for an extent of 3.2 Ha. proposed for diversion vide proposal No. FP/MP/ROAD/152561/2022 through Parivesh Portal.

- The MOEF has accorded Stage-I (In-Principle) approval on 08.07.2024 along with certain conditions stipulated therein for compliance.
- As per condition No. (iv)As per the provision contained in the Van (San Rakshan Evam Samvardhan rules 2023, the compensatory afforestation cannot be allowed on degraded forest land in the instant case. The state shall therefore identify alternative land for CA as per the provisions of extant Rules. The said land shall be transferred and muted in the name of the forest department and notified as protected forest under the provisions of Indian forest Act. 1927 or the state specific laws"
- Accordingly, this office had requested the Collector Khandwa for identification of alternative land to an extent of 3.2 Ha. for CA as per the provisions of extant Rules. The said land shall be transferred and mutated in the name of the forest department and notified as protected forest under the provisions of Indian Forest Act, 1927.
- Also it is to apprise that the FRA Certificate under Recognition of Forest Right Act. 2006 has been issued by Collector Khargone vide order no. Dispatch No/Tribble/Forest/8175/2022 dated 19.09.2022.
- The Collector Khandwa vide order dated 30.07.2024 has identified Two land parcels of Sy. No. 89, village Chirwa, Tehsil Khandwa, Dist. Khandwa for Area 2.18 Ha. and Sy. No. 14, village Chirwa, Tehsil Khandwa, Dist. Khandwa for Area 1.02 Ha. i.e., total 3.2 Ha.
- In view of above, please find enclosed Collector Khandwa order for transfer of CA land to forest department, for information and further needful in the matter.

(Ashutosh Soni)
Project Director

Copy to :

- The RO - MP Bhopal for kind information.
- The CCF Khandwa for kind information.
- The District Collector Khandwa/Khargone for kind information.
- DFO Khandwa for kind information.

D:\RB\AEL.docx

:: कार्यालय कलेक्टर, जिला-खण्डवा ::

:: आदेश ::

मामला क्रमांक 51-अ-59/2024-25

ग्राम छिरवा, तहसील खण्डवा

प्रकरण संक्षिप्त में इस प्रकार है कि आवेदक/संस्था परियोजना परियोजना निदेशक, भारतीय राष्ट्रीय राजमार्ग प्राधिकरण, (सड़क परिवहन और राजमार्ग मंत्रालय) प्लॉट नंबर 66-67, सिद्धि विनायक कॉलोनी, दादाजी कॉलेज के पास, इन्दौर रोड, खण्डवा द्वारा पत्र क्रमांक NHA/PIU-KNW/DH/1106/2024-25/3097 दिनांक 09.07.2024 के माध्यम से राष्ट्रीय राजमार्ग क्रमांक 347 बी.जी., 753 एल, के इंदौर-बोरगांव पैकेज 4 के फौरलेन उन्नयन कार्य अंतर्गत प्रभावित 3.20 हेक्टेयर वन भूमि के उपयोग की सैधांतिक स्वीकृति वन विभाग से प्राप्त हो चुकी है। वन भूमि के एवज में राजस्व मद की 3.20 हेक्टेयर भूमि वैकल्पिक वृक्षारोपण हेतु वन विभाग को हस्तांतरित की जाना है। इस हेतु वन विभाग को ग्राम छिरवा की अन्य मद की 3.20 हेक्टेयर चिन्हीत कि गई है। अतः ग्राम छिरवा को 3.20 हेक्टेयर गैर वन भूमि को वन विभाग को हस्तांतरित किये जाने का अनुरोध किया है।

2- तहसीलदार खण्डवा द्वारा की गई जांच के आधार पर अनुविभागीय अधिकारी, खण्डवा ने परियोजना परियोजना निदेशक, भारतीय राष्ट्रीय राजमार्ग प्राधिकरण, (सड़क परिवहन और राजमार्ग मंत्रालय) को राष्ट्रीय राजमार्ग क्रमांक 347 बी.जी. 753 एल, के इंदौर-बोरगांव पैकेज 4 के फौरलेन उन्नयन कार्य अंतर्गत प्रभावित 3.20 हेक्टेयर वन भूमि के उपयोग की सैधांतिक स्वीकृति उपरांत वन विभाग से प्राप्त हो चुकी है। उक्त वन भूमि के एवज में ग्राम छिरवा तहसील खण्डवा स्थित भूमि शासकीय भूमि खसरा क्रमांक 89 रकबा 2.18 है। मद घास, खसरा क्रमांक 14 रकबा 1.72 हेक्टेयर मद घास में से पैकी रकबा 1.02 हेक्टेयर कुल रकबा 3.20 हेक्टेयर भूमि वन मण्डलाधिकारी, सामान्य वनमण्डल, खण्डवा को वैकल्पिक वृक्षारोपण हेतु हस्तांतरित किए जाने के संबंध में म.प्र. नजूल भूमि निर्वर्तन निर्देश, 2020 में निहित प्रक्रिया के तहत प्रस्ताव अनुशंसा सहित प्रेषित किये जाने पर गठित जिला नजूल निर्वर्तन समिति की दिनांक 29.07.2024 को आयोजित बैठक में समिति द्वारा लिये निर्णय अनुसार वन मण्डलाधिकारी, सामान्य वनमण्डल, खण्डवा को वैकल्पिक वृक्षारोपण हेतु हस्तांतरित किए जाने की स्वीकृति प्रदान की गई है।

3- अतएव अनुविभागीय अधिकारी खण्डवा द्वारा की गई जांच तथा नमूने प्रदेश नजूल भूमि निर्वर्तन निर्देश, 2020 के तहत गठित जिला नजूल निर्वर्तन समिति द्वारा लिये गये व निर्णय के आधार पर परियोजना परियोजना निदेशक, भारतीय राष्ट्रीय राजमार्ग प्राधिकरण, (सड़क परिवहन और राजमार्ग मंत्रालय) को राष्ट्रीय राजमार्ग क्रमांक 347 बी.जी., 753 एल, के इंदौर-बोरगांव पैकेज 4 के फौरलेन उन्नयन कार्य अंतर्गत प्रभावित 3.20 हेक्टेयर वन भूमि के एवज में ग्राम छिरवा तहसील खण्डवा स्थित भूमि शासकीय भूमि खसरा क्रमांक 89 रकबा 2.18 है। मद घास, खसरा क्रमांक 14 रकबा 1.72 हेक्टेयर मद घास में से पैकी रकबा 1.02 हेक्टेयर कुल रकबा 3.20 हेक्टेयर भूमि वन मण्डलाधिकारी, सामान्य वनमण्डल, खण्डवा को वैकल्पिक वृक्षारोपण हेतु को मध्य प्रदेश नजूल भूमि निर्वर्तन निर्देश, 2020 के अध्याय 2 की कड़िका 17 के अंतर्गत निःशुल्क हस्तांतरित की जाती है।

(अनूप कुमार सिंह)

कलेक्टर,
जिला-खण्डवा.

11836

पृ0 क्रमांक / / वाचक कले. / 2024

खण्डवा, दिनांक 30.07.2023

प्रतिलिपि:- 1- वनमंडलाधिकारी सामान्य वन मंडल, खण्डवा की ओर सूचनार्थ।

2- परियोजना परियोजना निदेशक, भारतीय राष्ट्रीय राजमार्ग प्राधिकरण, (सड़क परिवहन और राजमार्ग मंत्रालय) प्लॉट नंबर 66-67, सिद्धि विनायक कॉलोनी, दादाजी कॉलेज के पास इन्दौर रोड, खण्डवा की ओर सूचनार्थ एवं आवश्यक कार्यवाही हेतु प्रेषित।

3- अनुविभागीय अधिकारी (राजस्व) खण्डवा की ओर मय मूल प्रकरण के संलग्न कर लेख है कि वे शासकीय अभिलेख में आवश्यक दुरुस्ती कराकर संशोधित खसरा नक्शा प्रकरण में संलग्न करते हुए प्रकरण अभिलेखागार में जमा किए जाने हेतु वापिस करें।

4- तहसीलदार, खण्डवा/नायब तहसीलदार पिपलादखास की ओर सूचनार्थ एवं आवश्यक कार्यवाही हेतु अग्रेषित।

कलेक्टर,

जिला-खण्डवा



सत्यमेव जयते

भारतीय राष्ट्रीय राजमार्ग प्राधिकरण

(सड़क परिवहन एवं राजमार्ग मंत्रालय, भारत सरकार)

National Highways Authority of India

(Ministry of Road Transport and Highways, Government of India)

परियोजना कार्यान्वयन इकाई- खण्डवा /Project Implementation Unit -Khandwa

कार्यालय: प्लॉट नं. 66-67, सिद्धि विनायक कॉलोनी, दादाजी कॉलेज के पास, इन्दौर रोड खण्डवा (म.प्र.)

Office: Plot No. 66-67, Siddhi Vinayak Colony, Near Dadaji College, Indore Road, Khandwa (M.P.)-450001

Phone/दूरभाष: 0733-2990009; E-mail: nhaikhandwa@gmail.com & piukhandwa@nhai.org



NHAI/PIU-KNW/NH-347BG&753L/DH-BO/2024-25/3307

Date: 20.08.2024

To,

The District Forest Officer,
Barwaha Dist. Khargone

Sub: Sub: 4-laning of Dhangaon Boregaon section of NH-347BG & 753L Design Ch. 81+000 to Ch. 139+000 (Length 58 Kms) in the state of Madhya Pradesh -Transfer of CA Land and issuance of FRA Certificate- FP/MP/ROAD/152561/2022 - Area to be Diverted - 3.2 Ha. - Reg.

- Ref. (i) District Collector Khandwa Order dated 30.07.2024
(ii) This office letter No. 3097 dated 09.07.2024
(iii) MOEF Stage - I (In - principle) approval dated 08.07.2024
(iv) Collector Khargone order no. 8175 dated 19.09.2022

This is in reference to the subject forest diversion proposal for an extent of 3.2 Ha. proposed for diversion vide proposal No. FP/MP/ROAD/152561/2022 through Parivesh Portal.

- The MOEF has accorded Stage-I (In-Principle) approval on 08.07.2024 along with certain conditions stipulated therein for compliance.
- As per condition No. (iv) As per the provision contained in the Van (San Rakshan Evam Samvardhan rules 2023, the compensatory afforestation cannot be allowed on degraded forest land in the instant case. The state shall therefore identify alternative land for CA as per the provisions of extant Rules. The said land shall be transferred and muted in the name of the forest department and notified as protected forest under the provisions of Indian forest Act. 1927 or the state specific laws"
- Accordingly, this office had requested the Collector Khandwa for identification of alternative land to an extent of 3.2 Ha. for CA as per the provisions of extant Rules. The said land shall be transferred and mutated in the name of the forest department and notified as protected forest under the provisions of Indian Forest Act, 1927.
- Also it is to apprise that the FRA Certificate under Recognition of Forest Right Act. 2006 has been issued by Collector Khargone vide order no. Dispatch No/Tribble/Forest/8175/2022 dated 19.09.2022.
- The Collector Khandwa vide order dated 30.07.2024 has identified Two land parcels of Sy. No. 89, village Chirwa, Tehsil Khandwa, Dist. Khandwa for Area 2.18 Ha. and Sy. No. 14, village Chirwa, Tehsil Khandwa, Dist. Khandwa for Area 1.02 Ha. i.e., total 3.2 Ha.
- In view of above, please find enclosed Collector Khandwa order for transfer of CA land to forest department, for information and further needful in the matter.

(Ashutosh Soni)
Project Director

Copy to :

- The RO - MP Bhopal for kind information.
- The CCF Khandwa for kind information.
- The District Collector Khandwa/Khargone for kind information.
- DFO Khandwa for kind information.

D:\RB\AEL.docx

:: कार्यालय कलेक्टर, जिला-खण्डवा ::

:: आदेश ::

मामला क्रमांक 51-अ-59/2024-25

ग्राम छिरवा, तहसील खण्डवा

प्रकरण संक्षिप्त में इस प्रकार है कि आवेदक/संस्था परियोजना परियोजना निदेशक, भारतीय राष्ट्रीय राजमार्ग प्राधिकरण, (सड़क परिवहन और राजमार्ग मंत्रालय) प्लॉट नंबर 66-67, सिद्धि विनायक कॉलोनी, दादाजी कॉलेज के पास, इन्दौर रोड, खण्डवा द्वारा पत्र क्रमांक NHA/PIU-KNW/DH/1106/2024-25/3097 दिनांक 09.07.2024 के माध्यम से राष्ट्रीय राजमार्ग क्रमांक 347 बी.जी., 753 एल, के इंदौर-बोरगांव पैकेज 4 के फौरलेन उन्नयन कार्य अंतर्गत प्रभावित 3.20 हेक्टेयर वन भूमि के उपयोग की सैधांतिक स्वीकृति वन विभाग से प्राप्त हो चुकी है। वन भूमि के एवज में राजस्व मद की 3.20 हेक्टेयर भूमि वैकल्पिक वृक्षारोपण हेतु वन विभाग को हस्तांतरित की जाना है। इस हेतु वन विभाग को ग्राम छिरवा की अन्य मद की 3.20 हेक्टेयर चिन्हीत कि गई है। अतः ग्राम छिरवा की 3.20 हेक्टेयर गैर वन भूमि को वन विभाग को हस्तांतरित किये जाने का अनुरोध किया है।

2- तहसीलदार खण्डवा द्वारा की गई जांच के आधार पर अनुविभागीय अधिकारी, खण्डवा ने परियोजना परियोजना निदेशक, भारतीय राष्ट्रीय राजमार्ग प्राधिकरण, (सड़क परिवहन और राजमार्ग मंत्रालय) को राष्ट्रीय राजमार्ग क्रमांक 347 बी.जी. 753 एल, के इंदौर-बोरगांव पैकेज 4 के फौरलेन उन्नयन कार्य अंतर्गत प्रभावित 3.20 हेक्टेयर वन भूमि के उपयोग की सैधांतिक स्वीकृति उपरांत वन विभाग से प्राप्त हो चुकी है। उक्त वन भूमि के एवज में ग्राम छिरवा तहसील खण्डवा स्थित भूमि शासकीय भूमि खसरा क्रमांक 89 रकबा 2.18 है। मद घास, खसरा क्रमांक 14 रकबा 1.72 हेक्टेयर मद घास में से पैकी रकबा 1.02 हेक्टेयर कुल रकबा 3.20 हेक्टेयर भूमि वन मण्डलाधिकारी, सामान्य वनमण्डल, खण्डवा को वैकल्पिक वृक्षारोपण हेतु हस्तांतरित किए जाने के संबंध में म.प्र. नजूल भूमि निर्वर्तन निर्देश, 2020 में निहित प्रक्रिया के तहत प्रस्ताव अनुशंसा सहित प्रेषित किये जाने पर गठित जिला नजूल निर्वर्तन समिति की दिनांक 29.07.2024 को आयोजित बैठक में समिति द्वारा लिये निर्णय अनुसार वन मण्डलाधिकारी, सामान्य वनमण्डल, खण्डवा को वैकल्पिक वृक्षारोपण हेतु हस्तांतरित किए जाने की स्वीकृति प्रदान की गई है।

3- अतएव अनुविभागीय अधिकारी खण्डवा द्वारा की गई जांच तथा नमूने प्रदेश नजूल भूमि निर्वर्तन निर्देश, 2020 के तहत गठित जिला नजूल निर्वर्तन समिति द्वारा लिये गये व निर्णय के आधार पर परियोजना परियोजना निदेशक, भारतीय राष्ट्रीय राजमार्ग प्राधिकरण, (सड़क परिवहन और राजमार्ग मंत्रालय) को राष्ट्रीय राजमार्ग क्रमांक 347 बी.जी., 753 एल, के इंदौर-बोरगांव पैकेज 4 के फौरलेन उन्नयन कार्य अंतर्गत प्रभावित 3.20 हेक्टेयर वन भूमि के एवज में ग्राम छिरवा तहसील खण्डवा स्थित भूमि शासकीय भूमि खसरा क्रमांक 89 रकबा 2.18 है। मद घास, खसरा क्रमांक 14 रकबा 1.72 हेक्टेयर मद घास में से पैकी रकबा 1.02 हेक्टेयर कुल रकबा 3.20 हेक्टेयर भूमि वन मण्डलाधिकारी, सामान्य वनमण्डल, खण्डवा को वैकल्पिक वृक्षारोपण हेतु को मध्य प्रदेश नजूल भूमि निर्वर्तन निर्देश, 2020 के अध्याय 2 की कड़िका 17 के अंतर्गत निःशुल्क हस्तांतरित की जाती है।

(अनूप कुमार सिंह)

कलेक्टर,
जिला-खण्डवा.

11836

पृ0 क्रमांक / / वाचक कले. / 2024

खण्डवा, दिनांक 30.07.2023

प्रतिलिपि:- 1- वनमंडलाधिकारी सामान्य वन मंडल, खण्डवा की ओर सूचनार्थ।

2- परियोजना परियोजना निदेशक, भारतीय राष्ट्रीय राजमार्ग प्राधिकरण, (सड़क परिवहन और राजमार्ग मंत्रालय) प्लॉट नंबर 66-67, सिद्धि विनायक कॉलोनी, दादाजी कॉलेज के पास इन्दौर रोड, खण्डवा की ओर सूचनार्थ एवं आवश्यक कार्यवाही हेतु प्रेषित।

3- अनुविभागीय अधिकारी (राजस्व) खण्डवा की ओर मय मूल प्रकरण के संलग्न कर लेख है कि वे शासकीय अभिलेख में आवश्यक दुरुस्ती कराकर संशोधित खसरा नक्शा प्रकरण में संलग्न करते हुए प्रकरण अभिलेखागार में जमा किए जाने हेतु वापिस करें।

4- तहसीलदार, खण्डवा/नायब तहसीलदार पिपलांदखास की ओर सूचनार्थ एवं आवश्यक कार्यवाही हेतु अग्रेषित।

कलेक्टर,

जिला-खण्डवा



भारतीय राष्ट्रीय राजमार्ग प्राधिकरण

(सड़क परिवहन और राजमार्ग मंत्रालय)

National Highways Authority of India

(Ministry of Road Transport & Highways)

पता - प्लॉट नं. 66-67, सिद्धि विनायक कॉलोनी, दादाजी कॉलेज के पास, इन्दौर रोड,
Add. - Plot No. 66-67, Siddhi Vinayak Colony, Near Dadaji College, Indore Road,

खण्डवा (म.प्र.) Khandwa (M.P.) 450001

e-mail : piukhandwa@nhai.org, nhaikhandwa@gmail.com



No. NHAI/PIU-KNW/DH-BO/1106/2024-25/ 3097

Date: 09.07.2024

To,

The District Collector,
Dist. Khandwa
M.P.

Sub: 4 - laning of Dhangaon Boregaon section of NH-347BG & 753L (Indore Boregaon PKG-IV) from Design Ch. 81.000 to Km. 139.000 (Length 58.00 Km) under Bharatmala Pariyojana Phase - I in the State of Madhya Pradesh on Hybrid Annuity Mode - Diversion of 3.20 ha (earlier proposed-4.138 ha) Reserved Forest land for construction and widening of Indore to Edlabad NH 347 BG & 753 L, 4- lanning road (Dhangaon to Borgaon Section) in favour of Project Director, National Highway Authority of India Limited in Khargone District of Madhya Pradesh (Online No. FP/MP/ROAD/152561/2022)- regarding - Reg

Ref: (i) APCCF letter No. 3590 dated 09.07.2024
(ii) MOEF, GOI, Stage - I (In-Principle) Approval letter dated 08.07.2024

Sir,

This is in reference to the Stage I (In principle) approval accorded along with certain conditions for compliance as stipulated therein by the Ministry of Environment, Forest and Climate Change, Government of India vide letter dated 08.07.2024 for the subject forest proposal for diversion of 3.2 Ha. of forest land affected in the construction of subject project works.

2. In this regard, as per the condition No. (iv) which states as under:

"As per the provisions contained in the Van (Sanrakshan Evam Samvardhan) Rules, 2023, the Compensatory Afforestation cannot be allowed on degraded forest land in the instant case. The state shall therefore identify alternative land for CA as per the provisions of extant Rules. The said land shall be transferred and mutated in the name of the forest department and notified as protected forest under the provisions of Indian Forest Act, 1927 or the State specific laws;"

3. Further, as per the condition No. (xvii) which states as under:

"The complete compliance of the FRA, 2006 shall be ensured by way of prescribed certificate from the concerned District Collector;

9/7/24

- 2.1 In view of above, it is requested to identify alternative land to the extent of 3.2 Ha. for CA as per the provisions of extant Rules. The said land shall be transferred and mutated in the name of the forest department and notified as protected forest under the provisions of Indian Forest Act, 1927 or the State specific laws. and also requested to kindly provide FRA certificate in compliance to FRA Act 2006 so that this office will be able to submit the compliance to the forest department for getting working permission in the forest area to take up the subject project works.


(Ashutosh Soni)
Project Director

Copy to:

1. The Regional Officer, NHAI RO - Bhopal for kind information.
2. The APCCF, (FCA) Department of Forest, GoMP, Bhopal for kind information.
3. The District Forest Officer, Khandwa for kind information.
4. The District Forest Officer, Barwaha for kind information.
5. Team Leader, DPR consultant M/s. Lion Engineering for information and to coordinate with the concerned officials for getting the compliance to condition No, (iv) and (xvii).
6. Team Leader, IE, M/s. LN Malviya Infra Projects Pvt. Ltd. for information and necessary action in the matter.

कार्यालय प्रधान मुख्य वन संरक्षक (कक्ष भू-प्रबंध), वन भवन, मध्यप्रदेश, भोपाल
क्रमांक/एफ-5/1161/2022/10-11/3590 भोपाल, दिनांक 9-7-2024
प्रति,

वन मण्डलाधिकारी,
सामान्य वन मण्डल, बड़वाह/खण्डवा, मध्यप्रदेश।

विषय:- खरगोन जिले के बड़वाह वन मण्डल में इन्दौर-एदलाबाद (धनगांव से बोरगांव सेक्शन) के फोरलेन निर्माण/चौड़ीकरण हेतु 3.20 हेक्टेयर वनभूमि (पूर्व में आवेदित 4.138 हे.) भारतीय राष्ट्रीय राजमार्ग प्राधिकरण, खण्डवा को उपयोग पर देने बाबत। (ऑनलाईन प्रकरण क्रमांक/FP/MP/Road/152561/2022)

संदर्भ:- भारत सरकार, पर्यावरण, वन एवं जलवायु परिवर्तन मंत्रालय, नई दिल्ली का पत्र दिनांक 08.07.2024

----0----

उपरोक्त संदर्भित पत्र का अवलोकन करें, त्वरित संदर्भ हेतु छायाप्रति संलग्न है। जिसके द्वारा भारत सरकार, पर्यावरण, वन एवं जलवायु परिवर्तन मंत्रालय, नई दिल्ली ने विषयांकित प्रकरण की प्रथम चरण सैद्धांतिक शर्त स्वीकृति जारी की है।

स्वीकृति पत्र में उल्लेखित शर्तों के अनुसार आवेदक संस्थान को वैकल्पिक वृक्षारोपण योजना की राशि एवं नेट प्रजेण्ट वैल्यू की राशि ऑनलाईन कैम्पा मद में राशि जमा करने हेतु मांग पत्र जारी करें। जिन शर्तों के पालन में आवेदक संस्थान से वचन पत्र प्राप्त किया जाना है, प्राप्त कर पालन प्रतिवेदन के साथ भिजवायें। प्रकरण में वन अधिकार अधिनियम के तहत कलेक्टर के प्रमाण पत्र की प्रति भी इस कार्यालय को भिजवायें।

भारत सरकार द्वारा जारी सैद्धांतिक स्वीकृति में अधिरोपित शर्त क्रमांक-iv का पालन अनिवार्य रूप से कराया जाना सुनिश्चित करें।

अतः भारत सरकार द्वारा जारी सैद्धांतिक स्वीकृति में अधिरोपित समस्त शर्तों का बिन्दुवार पालन प्रतिवेदन अपने अभिमत सहित ऑनलाईन अपलोड कर इस कार्यालय को भिजवाएँ, ताकि प्रकरण में भारत सरकार से औपचारिक स्वीकृति प्राप्त करने की कार्यवाही की जा सके।

संलग्न:-उपरोक्तानुसार।

(एच.एस. मोहन्ता)

अपर प्रधान मुख्य वन संरक्षक (भू-प्रबंध)
मध्यप्रदेश, भोपाल

पृ. क्रमांक/एफ-5/1161/2022/10-11/3591
प्रतिलिपि:-

1. मुख्य वन संरक्षक, (क्षेत्रीय) खण्डवा वृत्त, खण्डवा, मध्यप्रदेश।
2. परियोजना निदेशक, भारतीय राष्ट्रीय राजमार्ग प्राधिकरण, परियोजना क्रियान्वयन इकाई, खण्डवा, मध्यप्रदेश।

की ओर उपरोक्त संदर्भित पत्र की छायाप्रति संलग्न कर सूचनार्थ एवं आवश्यक कार्यवाही हेतु प्रेषित।

संलग्न:-उपरोक्तानुसार।

अपर प्रधान मुख्य वन संरक्षक (भू-प्रबंध)
मध्यप्रदेश, भोपाल

Government of India
Ministry of Environment, Forest and Climate Change
(Forest Conservation Division)

Indira Paryavaran Bhawan,
Jor Bag Road, Aliganj,
New Delhi – 110003
Date: As per e-Sign

To,

The Principal Secretary (Forests),
Government of Madhya Pradesh,
Bhopal.

Subject: Diversion of 3.20 ha (earlier proposed-4.138 ha) Reserved Forest land for construction and widening of Indore to Edlabad NH 347 BG & 753 L, 4-laning road (Dhangaon to Borgaon Section) in favour of Project Director, National Highway Authority of India Limited in Khargone District of Madhya Pradesh (Online No. FP/MP/ROAD/152561/2022)- regarding.

Madam/Sir,

I am directed to refer to the Principal Chief conservator of Forests (Land Management) and Nodal Officer, Government of Madhya Pradesh's letter No. F-5/1161/2022/10-11/3208 dated 19.09.2022 on the above mentioned subject, seeking prior approval of Central Government under Section-2 (1) (ii) of the Van (Sanrakshan Evam Samvardhan) Adhiniyam, 1980, and to say that the said proposal has been examined by the Advisory Committee constituted by the Central Government under Section-3 of the aforesaid Act.

After careful examination of the proposal of the State Government and on the basis of the recommendations of the Advisory Committee, and with due approval of the competent authority, the Central Government hereby accords "**In-principle/Stage-I**" approval under Section 2 (1) (ii) of the Van (Sanrakshan Evam Samvardhan) Adhiniyam, 1980 for diversion of 3.20 ha (earlier proposed-4.138 ha) Reserved Forest land for construction and widening of Indore to Edlabad NH 347 BG & 753 L, 4-laning road (Dhangaon to Borgaon Section) in favour of Project Director, National Highway Authority of India Limited in Khargone District of Madhya Pradesh subject to fulfillment of the following conditions:

- i. Legal status of the diverted forest land shall remain unchanged;
- ii. *The penalty for violation shall be five times the NPV for the area used in violation plus 12% simple interest from the date of raising of such demand till the deposit is made;*
- iii. *The work for the construction of road has been started without the prior approval of the Central Govt., therefore, the State shall initiate action under section 3A and /or 3B of Van (Sanrakshan Evam Samvardhan) Adhiniyam, 1980 as may be applicable for violation of the provisions of the said Adhiniyam against such person or authority or organization, prima-facie found responsible for the violation;*
- iv. *As per the provisions contained in the Van (Sanrakshan Evam Samvardhan) Rules, 2023, the Compensatory Afforestation cannot be allowed on degraded*

forest land in the instant case. The state shall therefore identify alternative land for CA as per the provisions of extant Rules. The said land shall be transferred and mutated in the name of the forest department and notified as protected forest under the provisions of Indian Forest Act, 1927 or the State specific laws;

- v. *Detailed Animal Passage and mitigation plan shall be prepared in consultation with the Chief Wildlife warden and the same shall be implemented at the cost of the user agency;*
- vi. *Initially the proposal was submitted for diversion of 4.138 ha area. During the scrutiny it was found that a building was found to be constructed on the proposed route. Thereafter the State revised the proposal and deleted the 0.938 ha area from the proposal. The State shall examine the matter and initiate action under section 3A and /or 3B of Van (Sanrakshan Evam Samvardhan) Adhiniyam, 1980 as may be applicable for violation of the provisions of the said Adhiniyam against such person or authority or organization, prima-facie found responsible for the violation;*
- vii. The User Agency shall transfer the cost of raising and maintaining the compensatory afforestation at the prevailing wage rates as per compensatory afforestation scheme and the cost of survey, demarcation and erection of permanent pillars if required on the CA land shall be deposited in consultation with State Forest Department in the account of CAMPA of the concerned State through online portal. The CA will be maintained for 10 years. The scheme may include appropriate provision for anticipated cost increase for works scheduled for subsequent years;
- viii. The User Agency shall transfer the funds towards the cost of Net Present Value (NPV) of the forest land being diverted under this proposal in accordance with the guidelines in the matter;
- ix. At the time of payment of the Net Present Value (NPV) at the present rate, the user agency shall furnish an undertaking to pay the additional amount of NPV, if so determined, as per the final decision of the Hon'ble Supreme Court of India;
- x. The user agency shall arrange to raise strip plantation on either side of the road and central verge at project cost, as per IRC specification, with maintenance of 7-10 years. The user agency shall also submit design of providing at least 2-3 rows of long rotation indigenous trees, as per provision of IRC-SP-21-2009 (Guidelines on landscaping & tree plantation), on either side of the road before final clearance;
- xi. The reclamation of quarry should be done under the supervision of the State Forest Department. The quarry shall be reclaimed and afforested completely before the project is closed;
- xii. Overburden shall not be dumped outside the width of the road. The muck generated in the earth cuttings will be disposed of at the designated dumping sites and in no case the muck/debris will be allowed to roll down the hill slopes;
- xiii. The user agency will provide retaining walls, breast walls and drainage as per requirement to make the slope stable;
- xiv. The User agency will undertake comprehensive soil conservation measures at the project cost in consultation with the State Forest Department. A scheme of the same shall be submitted to the Regional Office along with the Stage-I compliance report;
- xv. Wherever possible and technically feasible, the User Agency shall undertake

- afforestation measures along the roads within the area diverted under this approval, in consultation with the State Forest Department at the project cost;
- xvi. The designing of culverts/bridges, if any, over the natural streams/rivers/canals should be done in such a manner that it does not hamper the natural course of water, does not give rise to water-logging, and also does not hamper movement of wild animals;
 - xvii. The complete compliance of the FRA, 2006 shall be ensured by way of prescribed certificate from the concerned District Collector;
 - xviii. The State Government shall upload the KML files of the area under diversion and the accepted area for raising compensatory afforestation in the E-green watch portal of FSI, before handing over forest land to the user agency;
 - xix. All the funds received from the user agency under the project shall be transferred/deposited in CAMPA account only through e-portal (<https://parivesh.nic.in/>); Amount deposited through other mode will not be accepted as compliance of the Stage-I clearance;
 - xx. Forest land will be handed over only after required non-forest land in the project is obtained by the user agency;
 - xxi. The cost of felling of trees shall be deposited by the User Agency with the State Forest Department;
 - xxii. The User Agency shall restrict the felling of trees to minimum numbers in the diverted forest land and trees shall be felled under strict supervision of the State Forest Department;
 - xxiii. The user agency shall explore the possibility of translocation of maximum number of trees identified to be felled and shall ensure that any tree felling shall be done only when it is unavoidable and that too under strict supervision of the State Forest Department;
 - xxiv. The R&R Plan shall be implemented as per the R&R Policy of State Government in consonance with National R&R Policy, Government of India before the commencement of the project work and implementation. The said R&R Plan will be monitored by the State Government/Regional Office of MoEF&CC along with indicators for monitoring and expected observable milestones;
 - xxv. The User Agency shall obtain the Environment Clearance as per the provisions of the Environmental (Protection) Act, 1986, if required;
 - xxvi. No labour camp shall be established on the forest land and the User Agency shall provide fuels preferably alternate fuels to the labourers and the staff working at the site so as to avoid any damage and pressure on the nearby forest areas;
 - xxvii. The boundary of the diverted forest land, shall be demarcated on ground at the project cost, by erecting four feet high reinforced cement concrete pillars, each inscribed with its serial number, distance from pillar to pillar and GPS coordinates;
 - xxviii. The forest land proposed to be diverted shall under no circumstances be transferred to any other agency, department or person without prior approval of the Central Government;
 - xxix. No damage to the flora and fauna of the adjoining area shall be caused;
 - xxx. The layout plan of the proposal shall not be changed without the prior approval of the Central Government;
 - xxxi. No additional or new path will be constructed inside the forest area for the execution of this project;
 - xxxii. The period of diversion under this approval shall be co-terminus with the period of lease to be granted in favour of the user agency or the project life,

- whichever is less;
- xxxiii. The user agency in consultation with the State Government shall create and maintain alternate habitat/home for the avifauna, whose nesting trees are to be cleared in this project. Bird's nests artificially made out of eco-friendly material shall be used in the area, including forest area and human settlements, adjoining the forest area being diverted for the project;
 - xxxiv. The concerned Divisional Forest Officer, will monitor and take necessary mitigative measures to ensure that there is no adverse impact on the forests in the surrounding area;
 - xxxv. The User Agency shall submit the annual self -compliance report in respect of the above stated conditions to the State Government, concerned Integrated Regional Office and to this Ministry by the end of March every year regularly;
 - xxxvi. The user agency shall comply all the provisions of the all Acts, Rules, Regulations, Guidelines, Hon'ble Court Order (s) and NGT Order (s) pertaining to this project, if any, for the time being in force, as applicable to the project;
 - xxxvii. Any other condition that the Ministry of Environment, Forests & Climate Change may stipulate from time to time in the interest of conservation, protection and development of forests & wildlife ;
 - xxxviii. Violation of any of these conditions will amount to violation of Van (Sanrakshan Evam Samvardhan) Adhiniyam, 1980 and action would be taken as prescribed in para 1.16 of consolidated guidelines and clarifications issued under Van (Sanrakshan Evam Samvardhan) Adhiniyam, 1980 as issued by this Ministry on dated 29.12.2023;
 - xxxix. The compliance report shall be uploaded on e-portal (<https://parivesh.nic.in/>);

After receipt of compliance report on fulfillment of the conditions mentioned above, the proposal shall be considered for final approval under Section-2 (1) (ii) of the Van (Sanrakshan Evam Samvardhan) Adhiniyam, 1980. Transfer of forest land shall not be affected till final approval is granted by the Central Government in this regard.

Signed by

Dheeraj Mittal

Date: 08-07-2024 09:27:06

Yours sincerely,

(Dr. Dheeraj Mittal)

Assistant Inspector General of Forests

Copy to:

1. The PCCF (HoFF), Department of Forest, Government of Madhya Pradesh, Bhopal;
2. The Dy. DGF (Central), Regional Office, MoEF&CC, Bhopal;
3. The Nodal Officer (FCA), Department of Forest, Government of Madhya Pradesh, Bhopal;
4. User Agency;
5. Monitoring Cell, FC Division, MoEF&CC, New Delhi for uploading on PARIVESH portal.

FORM II

(For projects other than linear projects)

Government of Madhya Pradesh
Office of the District Collector, Khargone (M.P.)DispechNO/Tribal/Forest/-8175-/2022DATE 19/09/2022**TO WHOM SO EVER IT MAY CONCERN**

In compliance of the Ministry of Environment and forest (MoEF) Government of India's letter No. 11-9/98-FC(pt) dated 3rd August 2009 wherein the MoEF issued guidelines on Submission of evidence for having initiated and completed the process of settlement of right under the scheduled Tribals and other traditional forest Dwellers (recongnition of Forest Right) Act, 2006(FRA' For short) on the forest land proposed to be diverted for, non forest purpose Read with MoEF letter dated 5th February 2013 wherein MoEF issued certain relaxation in respect of non linear projects. It is certified that 3.20 hectare of forest land proposed to be diverted in favor of National Highway Authority of India for widening & reconstruction of Dhangaon to Borgaon Buzurg road (Indore to Edlabad) in Khargone district falls within jurisdiction of Sagraiv village(s) in Barwah tehsils.


It is further certified that:


- A) The complete process for identification and settlement of right under the FRA has been carried out for entire 3.20 hectared forest area proposed for diversion. A copy records of all consultation and meeting of the forest Right Committee (s) Gram Sabha(s), Sub Division level committee (s) and district level committee enclosed as annexure I to annexure II
- B) The proposal for such diversion (with full details of the projects and its implication in vernacular/local language) have been placed before each concerned Gram sabha of forest dwellers, who eligible under FRA
- C) The each of concerned Gram sabha(s), has certified that all formalities process under the FRA have been carried out and that they have given their consent to the process diversion and the compensation and ameliorative measures if any, having understood the purpose and details of proposed diversion A copy of certificate issued by the gram sabha of Gram panchayat Sagraiv is enclosed as annexure I to annexure II


Cont.....2


- D) The discussion and decisions on such proposals on such proposals has taken place only when there was a quorum of minimum 50% of the members of gram sabha present
- E) The diversion of forest land of facilities managed by the Govt as required under section 3(2) of the FRA have been completed and the Gram sabhas have given their consent to it.
- F) The right of primitive Tribal Groups and pre Agricultural communities where applicable have specifically safeguarded as per section 3(1)(E) of The FRA

Encl:- As above


वनमण्डलीकारि एवं
सहाय्य जिला स्तरीय
वन अधिकारी समिति, खरगोन


वनमण्डलीकारि
सहाय्य जिला स्तरीय
वन अधिकारी समिति, खरगोन


सचिव
सहाय्य जिला स्तरीय
वन अधिकारी समिति, खरगोन


अध्यक्ष
जिला स्तरीय
वन अधिकारी समिति, खरगोन