



सत्यमेव जयते

# भारतीय राष्ट्रीय राजमार्ग प्राधिकरण (सड़क परिवहन एवं राजमार्ग मंत्रालय, भारत सरकार) National Highways Authority of India

(Ministry of Road Transport and Highways, Govt. of India)

परियोजना कार्यान्वयन इकाई / PROJECT IMPLEMENTATION UNIT

मकान नं. 54-55 (प्रथम तल), अमरलोक कॉलोनी, हरदा (म.प्र.)-461331

H.No. 54-55 (1st Floor) Amarlok Colony Harda (M.P.)-461331

दूरभाष / Phone : +91 75773 56227 ई-मेल / E-Mail ID: piuharda@nhai.org, nhaiharda@gmail.com



NHAI/PIU Harda/NH-47/R-N/Forest/2025/ 6018

25<sup>th</sup> February, 2025

To,

The APCCF (Land Management) and Nodal Officer,  
Govt. of Madhya Pradesh  
Block-C, Van Bhawan, Bhopal (M.P.)

**Sub:** Diversion of 39.367 ha (online proposed 40.053 ha) Reserved Forest land for Four laning of Indore-Harda Section of NH-59A (New NH-47) from Design km. 29.300/Existing Ch. 29.555 to Design km. 92.811/ Existing Ch. 95.000 in favour of Project Director, National Highway Authority of India in Dewas District of Madhya Pradesh. (Online Proposal No. FP/MP/ROAD/149883/2021) - Submission of Compliance report as per condition stipulated in stage-I clearance (In-Principal Approval) - reg.

Ref.:

- (1) DFO Dewas letter no. 1181 dated 07.02.2025
- (2) DFO Dewas letter no. 319 dated 08.01.2025
- (3) DFO Dewas letter no. 317 dated 08.01.2025
- (4) DFO Dewas letter no. 5561 dated 04.07.2024
- (5) Regional Office, MoEF&CC Bhopal letter no 74902 dated 18.06.2024


Sir,

Please refer to the letter dated 18.06.2024 (ref-4) vide which, the Regional Officer, MoEF&CC, Bhopal has accorded "in-principle" approval (Stage-I clearance) for diversion of 39.367 ha (online proposed 40.053 ha) Reserved Forest land for Four laning of Indore-Harda Section of NH-59A (New NH-47) from Design km. 29.300/Existing Ch. 29.555 to Design km. 92.811/ Existing Ch. 95.000 based on the decision of Regional Empowered Committee in its 6 meeting of 2024 on 21/05/2024 for the forest online proposal no FP/MP/ROAD/149883/2021.

The point wise compliance of the conditions mentioned in aforesaid "in-principle" approval is as under:

SN	Conditions	Remarks
A.	Conditions which need to be complied prior to handing over of forest land by the State Forest Department	
1	The State Government shall charge Net Present Value (NPV) for the 39.367 ha forest area to be diverted under this proposal from the User Agency as per orders of the Hon'ble Supreme Court of India dated 30/10/2002, 01/08/2003, 28/03/2008. 24/04/2008 and 09/05/2008 in IA No. 566 in WP (C) No. 202/1995 and as per the guidelines issued by the Ministry vide letters No. 5-1/1998-FC (Pt.II) dated 18/09/2003, as well as letter No. 5-2/2006-FC dated 03/10/2006, 5-3/2007-FC dated 05/02/2009 & 5-3/2011-FC (Vol-I) dated 06/01/2022 in this regard.	The cost of NPV amount is <b>Rs.- 4,83,65,903/-</b> paid by RTGS UTR No CNRBR5202410159086 8170-UBIN0996335-MADHYA PRADESH CAMPA-/FAST/FAST in favour of CAMPA Fund dated 15.10.2024 against demand letter issued by DFO Dewas vide letter dated 04.07.2024 (u/r 4). The details are enclosed for ready reference (Annexure-I)

SN	Conditions	Remarks
2	All the funds received from the user agency under the project shall be transferred / deposited in CAMPA fund only through e-portal ( <a href="https://parivesh.nic.in/">https://parivesh.nic.in/</a> ).	Agreed.
3	Complete compliance of the FRA, 2006 shall be ensured by way of prescribed certificate from the concerned District Collector.	FRA certificate for division of forest land (39.367 ha) are hereby attached in (Annexure-II)
4	The road side plantation shall be carried out by the State Forest Department as per the scheme submitted and requisite fund shall be deposited in CAMPA by the Project Proponent.	The cost of road side plantation amount is <b>Rs. 2,42,20,000/-</b> paid by RTGS UTR No CNRBR52025022450574500 UBIN0996335-MADHYA PRADESH CAMP-FAST/FAST in favour of CAMPA Fund dated 24.02.2025 against demand letter issued by DFO Dewas vide letter dated 07.02.2025 (u/r 1).. The details are enclosed for ready reference (Annexure-III)
5	The User Agency shall submit an undertaking that no muck shall be disposed off in forest land.	Agreed and undertaking attached in (Annexure-IV)
6	The KML files of Diverted and CA areas shall be uploaded on the e-Green watch portal with all requisite details prior to Stage-II Approval.	Pertaining to the state forest department.
7	Violation of any of these conditions will amount to violation of the Forest (Conservation) Act, 1980 and action would be taken as per prescribed in para 1.21 of Chapter 1 of the Handbook of Comprehensive Guidelines of Forest (Conservation) Act, 1980 as issued by this Ministry's letter No.5-2/2017-FC dated 28.03.2019.	Agreed.
8	The compliance report shall be uploaded on e-portal ( <a href="https://parivesh.nic.in/">https://parivesh.nic.in/</a> ).	Agreed.
9	In view of guideline dated 27.12.2023, compensatory afforestation shall be carried out on equivalent non-forest land and accordingly details shall be submitted to the Regional Office, Bhopal along with the compensatory afforestation scheme, suitability certificate, and certificate of non-encumbrances. Digital map and the KML of the area.	The cost of Compensatory Afforestation amount is <b>Rs. 3,20,81,895/-</b> paid by RTGS UTR No CNRBR52025022450574500 UBIN0996335-MADHYA PRADESH CAMP-FAST/FAST in favour of CAMPA Fund dated 24.02.2025 against demand letter issued by DFO Dewas vide letter dated 08.01.2025 (u/r 3). and its supervision charge amount is <b>Rs. 32,08,190/-</b> paid by RTGS UTR No CNRB0002073040631122024069049 to 0406-01-800-0229 (Other Receipts Miscellaneous receipts) in favour of State forest department dated 31.12.2024 against demand letter issued by DFO Dewas vide letter dated 04.07.2024 (u/r 2).. The details are enclosed for ready reference (Annexure-III & Annexure- V)

  
 Pd  
 25/2/2025



SN	Conditions	Remarks
10	The working permission shall not be issued by the State Govt. in this project and the suitability of the area proposed for CA will be analysed by the REC prior to issue of "Final approval" in this project.	Agreed.
B.	<b>Conditions which need to be strictly complied on field after handing over of forest land to the User Agency by the State Forest Department but the compliance in form of undertaking shall be submitted prior to Stage-II approval:</b>	
1	Legal status of the forest land shall remain unchanged.	Agreed.
2	Additional amount of NPV of the diverted forest land, if any, becoming due after finalization of the same by the Hon'ble Supreme Court of India on receipt of the report from the Expert Committee, shall also be charged by the State Government from the User Agency. The User Agency shall furnish an undertaking to this effect.	Agreed and undertaking attached in (Annexure- VI)
3	The User Agency shall restrict felling of trees to the enumerated 10422 numbers/minimum number in the diverted forest land and the trees shall be felled under the strict supervision of the State Forest Department or the cost of felling of trees shall be deposited by the User Agency with the State Forest Department and State Forest Department shall undertake the felling.	Agreed.
4	Boundary of the diverted forest land shall be suitably demarcated on ground at the project cost.	Agreed.
5	User agency shall raise strip plantation on both sides and central verge of the road as per the IRC norms.	Agreed.
6	Speed regulating signage will be erected all along the road at regular intervals in the Protected Areas/Forest Areas.	Agreed.
7	Layout plan of the proposal shall not be changed without prior approval of the Central Government.	Agreed.
8	No labour camp shall be established on the forest land.	Agreed.
9	The User Agency shall provide alternate fuels preferably LPG to the labourers and staff working at the site so as to prevent any damage and pressure on the nearby forests.	Agreed.
10	No additional or new path will be constructed inside the forest area for transportation of construction materials for execution of the project work.	Agreed.
11	The period of diversion under this approval shall be co-terminus with the project life.	Agreed.
12	The forest land shall not be used for any purpose other than that specified in the project proposal.	Agreed.
13	The User Agency and the State Government shall ensure compliance to provisions of all the Acts, Rules, Regulations, Guidelines, Hon'ble Court Order(s) and National Green Tribunal Order(s) pertaining to this project, if any for the time being in force, as applicable to the project.	Agreed.
14	The forest land proposed to be diverted shall under no circumstances be transferred to any other agencies,	Agreed.

25/2/2025

SN	Conditions	Remarks
	department or person without prior approval of the Central Government.	
15	Any other condition that the Ministry of Environment, Forest & Climate Change may stipulate from time to time in the interest of conservation, protection and development of forest & wildlife.	Agreed.

2. In view of the above, it is requested to accord working permission and grant Stage-II Clearance for taking up construction work and timely completion of aforesaid prestigious project of the Government of India on the said forest land falling under the Dewas Forest Division which will greatly facilitate and assist the transportation and livelihood of people residing in nearby areas.

Encl.: As above.

  
(Manish Kumar Meena)  
Project Director

Copy to:

- The Regional Officer, Bhopal - for kind information please.
- The Divisional Forest Officer, Dewas (MP) - for kind information please.



**कार्यालय वन मण्डल अधिकारी, वन मण्डल (क्षेत्रीय) देवास (म.प्र.)**

☎ O: (07272) 253020, R (07272) 252449 Email- dfodewas@mpforest.org, dfodewas@rediffmail.com

क्रमांक/DM/2025/118/

देवास, दिनांक 07/02/2025

प्रति,

परियोजना निदेशक

भारतीय राष्ट्रीय राजमार्ग प्राधिकरण

परियोजना क्रियान्वयन ईकाई हरदा



**विषय :-** देवास जिले में राष्ट्रीय राजमार्ग क्रमांक 47 (पुराना NH-59A) इन्दौर-हरदा मार्ग को फोरलेन किए जाने हेतु 39.367 हे. (ऑनलाईन आवेदित 40.053 हे.) वनभूमि भारतीय राष्ट्रीय राजमार्ग प्राधिकरण, हरदा को उपयोग पर देने बाबद।  
online proposal no. FP/MP/Road/149883/2021)

**संदर्भ :-** भारत सरकार, पर्यावरण, वन एवं जलवायु परिवर्तन मंत्रालय, क्षेत्रीय कार्यालय, भोपाल का पत्र क्र. 6-एमपीआर 043/2023-बीएचओ/1/74902 एवं अपर प्रधान मुख्य वन संरक्षक (कक्ष भू-प्रबंध) भोपाल का पत्र क्र./एफ-5/1313/2023/10-11/3201 दिनांक 19.06.2024, वन संरक्षक उज्जैन वृत्त उज्जैन का पत्र क्र. 650 दिनांक 04.02.2025 एवं आपका पत्र क्र. 5733 दिनांक 20.01.2025।

—00—

उपरोक्त संदर्भित प्रकरण में देवास वनमण्डल में राष्ट्रीय राजमार्ग क्रमांक 47 (पुराना NH-59A) इन्दौर-हरदा मार्ग को फोरलेन किए जाने हेतु 39.367 हे. (ऑनलाईन आवेदित 40.053 हे.) वनभूमि का व्यपवर्तन की प्रथम चरण की सशर्त स्वीकृति भारत सरकार वन एवं पर्यावरण मंत्रालय द्वारा प्रदान की गयी है। स्वीकृति में दी गयी शर्त क्र. 4 के पालन में रोड़ किनारे वृक्षारोपण योजना तैयार कर मुख्य वन संरक्षक उज्जैन के आदेश क्र. 10 दिनांक 04.02.2025 से तकनीकी स्वीकृति जारी की गयी है। रोड़ किनारे वृक्षारोपण योजना की राशि ऑनलाईन पोर्टल पर केम्पा मद में जमा कर रसीद एवं सैद्धांतिक स्वीकृति में दी गयी समस्त शर्तों का पालन प्रतिवेदन वचन पत्र सहित प्रस्तुत करें।

क्र.	अधिशोषित शर्त क्र.	मद का नाम	आवेदक संस्थान से वसूल की जाने वाली राशि (रुपये में)		मद
			अंको में	शब्दों में	
1	4	रोड़ किनारे वृक्षारोपण की राशि	2,42,20,000/-	रु. दो करोड़ बायलीस लाख बीस हजार मात्र	केम्पा मद ( <a href="https://parivesh.nic.in/">https://parivesh.nic.in/</a> )
कुल			2,42,20,000/-	रु. दो करोड़ बायलीस लाख बीस हजार मात्र	

वनमण्डल अधिकारी 11/2/25  
वनमण्डल (क्षेत्रीय), देवास  
देवास, दिनांक 07/02/2025

वृ.क्रमांक/DM/2025/118/2  
प्रतिलिपि -

1. प्रधान मुख्य वन संरक्षक (कक्ष भू-प्रबंध) वन भवन, भोपाल की ओर सूचनार्थ सादर संप्रेषित।
2. वन संरक्षक उज्जैन वृत्त उज्जैन की ओर सूचनार्थ सादर संप्रेषित।

11/2  
5/2/25

प्रतिलिपि-

1. मैनेजर (तक)

2. स्टोनो

3. लेखाकार

4. साईट-इंजीनियर

5. कार्यालय सहायक

6. यो. हो. क्लर्क

वनमण्डल अधिकारी  
वनमण्डल (क्षेत्रीय), देवास

.d:\dm\_data\_new\dm letter all\dm letter all 2025.docx139

File  
11/2



**कार्यालय वन मण्डल अधिकारी, वन मण्डल (क्षेत्रीय) देवास (म.प्र.)**

☎ 0: (07272) 253020, R (07272) 252449 Email- dfodewas@mpforest.org, dfodewas@rediffmail.com

क्रमांक/DM/2025/ 319

प्रति,

परियोजना निदेशक

भारतीय राष्ट्रीय राजमार्ग प्राधिकरण

परियोजना क्रियान्वयन ईकाई हरदा



विषय :- देवास जिले में राष्ट्रीय राजमार्ग क्रमांक 47 (पुराना NH-59A) इन्दौर-हरदा मार्ग को फोरलेन किए जाने हेतु 39.367 हे. (ऑनलाईन आवेदित 40.053 हे.) वनभूमि भारतीय राष्ट्रीय राजमार्ग प्राधिकरण, हरदा को उपयोग पर देने बाबद।

online proposal no. FP/MP/Road/149883/2021)

संदर्भ :- भारत सरकार, पर्यावरण, वन एवं जलवायु परिवर्तन मंत्रालय, क्षेत्रीय कार्यालय, भोपाल का पत्र क्र. 6-एमपीआर 043/2023-बीएचओ/1/74902 एवं अपर प्रधान मुख्य वन संरक्षक (कक्ष भू-प्रबंध) भोपाल का पत्र क्र./एफ-5/1313/2023/10-11/3201 दिनांक 19.06.2024।

—00—

उपरोक्त संदर्भित प्रकरण में देवास वनमण्डल में राष्ट्रीय राजमार्ग क्रमांक 47 (पुराना NH-59A) इन्दौर-हरदा मार्ग को फोरलेन किए जाने हेतु 39.367 हे. (ऑनलाईन आवेदित 40.053 हे.) वनभूमि का व्यवर्तन की प्रथम चरण की शर्त स्वीकृति भारत सरकार वन एवं पर्यावरण मंत्रालय द्वारा प्रदान की गयी है। स्वीकृति में दी गयी शर्त क्र. 9 के अनुसार पर्यवेक्षण राशि राजस्व मद में जमा कर रसीद एवं सैद्धांतिक स्वीकृति में दी गयी समस्त शर्तों का पालन प्रतिवेदन वचन पत्र सहित प्रस्तुत करें।

क्र.	अधिरोपित शर्त क्र.	मद का नाम	आवेदक संस्थान से वसूल की जाने वाली राशि (रुपये में)		मद
			अंको में	शब्दों में	
1	9	10 प्रतिशत पर्यवेक्षण शुल्क	32,08,190 /—	रु. बत्तीस लाख आठ हजार एक सौ नब्बे	राजस्व मद "0406" वानिकी एवं वन्य जीवन (01) वानिकी, (800) अन्य प्राप्तियाँ, (0229) विविध प्राप्तियाँ ई-ट्रेजरी के माध्यम से वन विभाग देवास के नाम जमा किया जाना है।
कुल			32,08,190 /—	रु. बत्तीस लाख आठ हजार एक सौ नब्बे	

वनमण्डलाधिकारी

वनमण्डल(क्षेत्रीय), देवास

देवास, दिनांक 8-1-25

पृ. क्रमांक/DM/2025/ 320

प्रतिलिपि -

1. प्रधान मुख्य वन संरक्षक (कक्ष भू-प्रबंध) वन भवन, भोपाल की ओर सूचनार्थ सादर संप्रेषित।
2. वन संरक्षक उज्जैन वृत्त उज्जैन की ओर सूचनार्थ सादर संप्रेषित।

प्रतिलिपि  
मैनेजर (तक)

2. स्टोनो

3. लेखाकार

4. साईट-इंजीनियर

5. कार्यालय सहायक

वनमण्डलाधिकारी

वनमण्डल(क्षेत्रीय), देवास



**कार्यालय वन मण्डल अधिकारी, वन मण्डल (क्षेत्रीय) देवास (म.प्र.)**

☎ O: (07272) 253020, R (07272) 252449 Email- dfodewas@mpforest.org, dfodewas@rediffmail.com

क्रमांक / DM / 2025 / 317

प्रति,

परियोजना निदेशक  
भारतीय राष्ट्रीय राजमार्ग प्राधिकरण  
परियोजना क्रियान्वयन ईकाई हरदा



देवास, दिनांक 8-1-25

**विषय :-** देवास जिले में राष्ट्रीय राजमार्ग क्रमांक 47 (पुराना NH-59A) इन्दौर-हरदा मार्ग को फोरलेन किए जाने हेतु 39.367 हे. (ऑनलाईन आवेदित 40.053 हे.) वनभूमि भारतीय राष्ट्रीय राजमार्ग प्राधिकरण, हरदा को उपयोग पर देने बाबद।

online proposal no. FP/MP/Road/149883/2021)

**संदर्भ :-** भारत सरकार, पर्यावरण, वन एवं जलवायु परिवर्तन मंत्रालय, क्षेत्रीय कार्यालय, भोपाल का पत्र क्र. 6-एमपीआर 043/2023-बीएचओ/1/74902 एवं अपर प्रधान मुख्य वन संरक्षक (कक्ष भू-प्रबंध) भोपाल का पत्र क्र./एफ-5/1313/2023/10-11/3201 दिनांक 19.06.2024।

—00—

उपरोक्त संदर्भित प्रकरण में देवास वनमण्डल में राष्ट्रीय राजमार्ग क्रमांक 47 (पुराना NH-59A) इन्दौर-हरदा मार्ग को फोरलेन किए जाने हेतु 39.367 हे. (ऑनलाईन आवेदित 40.053 हे.) वनभूमि का व्यपवर्तन की प्रथम चरण की शर्त स्वीकृति भारत सरकार वन एवं पर्यावरण मंत्रालय द्वारा प्रदान की गयी है। स्वीकृति में दी गयी शर्त क्र. 9 के अनुसार वृक्षारोपण राशि ऑनलाईन पोर्टल पर केम्पा मद में जमा कर रसीद एवं सैद्धांतिक स्वीकृति में दी गयी समस्त शर्तों का पालन प्रतिवेदन वचन पत्र सहित प्रस्तुत करें।

क्र.	अधिरोपित शर्त क्र.	मद का नाम	आवेदक संस्थान से वसूल की जाने वाली राशि (रुपये में)		मद
			अंको में	शब्दों में	
1	9	वृक्षारोपण की राशि	3,20,81,895/-	रु. तीन करोड़ बीस लाख इकव्यासी हजार आठ सौ पचियानवे	केम्पा मद ( <a href="https://parivesh.nic.in/">https://parivesh.nic.in/</a> )
कुल			3,20,81,895/-	रु. तीन करोड़ बीस लाख इकव्यासी हजार आठ सौ पचियानवे	

वनमण्डलाधिकारी  
वनमण्डल(क्षेत्रीय), देवास

पृ.क्रमांक / DM / 2025 / 318

प्रतिलिपि -

देवास, दिनांक 8-1-25

1. प्रधान मुख्य वन संरक्षक (कक्ष भू-प्रबंध) वन भवन, भोपाल की ओर सूचनार्थ सादर संप्रेषित।
2. वन संरक्षक उज्जैन वृत्त उज्जैन की ओर सूचनार्थ सादर संप्रेषित।

प्रतिलिपि-

1. मैनेजर (तक)

2. स्टेशनो

3. लेखाकार

4. साईट-इंजीनियर

5. कार्यालय सहायक

6. यंग होटीकलर

वनमण्डलाधिकारी  
वनमण्डल(क्षेत्रीय), देवास

d:\dm data\_new\dm letter\dm letter 2025.docx35



**कार्यालय वन मण्डल अधिकारी, वन मण्डल (क्षेत्रीय) देवास (म.प्र.)**

☎ O: (07272) 253020, R (07272) 252449 Email- dfodewas@mpforest.org, dfodewas@rediffmail.com

क्रमांक / DM / 2024 / 5561

प्रति,



परियोजना निदेशक

भारतीय राष्ट्रीय राजमार्ग प्राधिकरण

परियोजना क्रियान्वयन ईकाई हरदा



देवास, दिनांक 4-7-2024

**विषय :-** देवास जिले में राष्ट्रीय राजमार्ग क्रमांक 47 (पुराना NH-59A) इन्दौर-हरदा मार्ग को फोरलेन किए जाने हेतु 39.367 हे. (ऑनलाईन आवेदित 40.053 हे.) वनभूमि भारतीय राष्ट्रीय राजमार्ग प्राधिकरण, हरदा को उपयोग पर देने बाबद।  
online proposal no. FP/MP/Road/149883/2021)

**संदर्भ :-** भारत सरकार, पर्यावरण, वन एवं जलवायु परिवर्तन मंत्रालय, क्षेत्रीय कार्यालय, भोपाल का पत्र क्र. 6-एमपीआर 043/2023-बीएचओ/1/74902 एवं अपर प्रधान मुख्य वन संरक्षक (कक्ष भू-प्रबंध) भोपाल का पत्र क्र./एफ-5/1313/2023/10-11/3201 दिनांक 19.06.2024।

—00—

उपरोक्त संदर्भित प्रकरण में देवास वनमण्डल में राष्ट्रीय राजमार्ग क्रमांक 47 (पुराना NH-59A) इन्दौर-हरदा मार्ग को फोरलेन किए जाने हेतु 39.367 हे. (ऑनलाईन आवेदित 40.053 हे.) वनभूमि का व्यपवर्तन की प्रथम चरण की सशर्त स्वीकृति भारत सरकार वन एवं पर्यावरण मंत्रालय द्वारा प्रदान की गयी है। स्वीकृति में दी गयी शर्त क्र. 1 के अनुसार एन.पी.व्ही. राशि ऑनलाईन पोर्टल पर केम्पा मद में जमा कर रसीद एवं प्रथम चरण की स्वीकृति में दी गयी समस्त शर्तों का पालन प्रतिवेदन वचन पत्र सहित प्रस्तुत करें।

क्र.	मद	रकबा (हेक्टर मे)	घनत्व	ईको क्लास श्रेणी	राशि	रिमार्क
1	नेट प्रजेण्ट वैल्यू	39.367	0.6	3	48365903	-
योग राशि					48365903	-

राजस्व विभाग से संपर्क कर शर्त क्र. ए(9) के पालन में प्रभावित वनक्षेत्र के एवज में राजस्व भूमि उपलब्ध करवाकर वन विभाग के पक्ष में जिला कलेक्टर देवास का आदेश, नामांतरण, फार्म पी-2, सीमांकन, केएमएल फाईल प्रस्तुत करे ताकि वैकल्पिक वृक्षारोपण योजना तैयार कर मांग पत्र जारी किया जा सके।

वनमण्डलाधिकारी

वनमण्डल(क्षेत्रीय), देवास

देवास, दिनांक 4-7-2024

पृ.क्रमांक / DM / 2024 / 5562

प्रतिलिपि -

1. प्रधान मुख्य वन संरक्षक (कक्ष भू-प्रबंध) वन भवन, भोपाल की ओर सूचनार्थ सादर संप्रेषित।  
वन संरक्षक उज्जैन वृत्त उज्जैन की ओर सूचनार्थ सादर संप्रेषित।

Handwritten signature and date 06/07/2024.

Handwritten signature and date 06/07/2024.

वनमण्डलाधिकारी

वनमण्डल(क्षेत्रीय), देवास





भारत सरकार / GOVERNMENT OF INDIA

पर्यावरण, वन एवं जलवायु परिवर्तन मंत्रालय

MINISTRY OF ENVIRONMENT, FOREST & CLIMATE CHANGE

क्षेत्रीय कार्यालय, भोपाल / REGIONAL OFFICE, BHOPAL

Kendriya Paryavaran Bhavan, Link Road No.3, E-5, Ravi Shankar  
Nagar,

BHOPAL - 462016 (M.P.)

TEL: 0755-2466525 E-mail: rowz.bpl-mef@nic.in



क्रमांक 6-एमपीआर 043/2023-बीएचओ/I/74902  
प्रति,

दिनांक: 18/06/2024.

प्रधान सचिव (वन)

मध्यप्रदेश शासन,

वल्लभ भवन, भोपाल ।

विषय: देवास जिले में राष्ट्रीय राजमार्ग क्रमांक-47 ( पुराना-59 ए) इन्दौर-हरदा मार्ग को फोरलेन किए जाने हेतु 39.367 हेक्टेयर ( ऑनलाईन आवेदित 40.053 हेक्टेयर) वनभूमि भारतीय राष्ट्रीय राजमार्ग प्राधिकरण, हरदा को उपयोग पर देने बाबत (FP/MP/Road/149883/2021).

Sir,

This refers to letter Nos. F-5/1313/2023/10-11/5029 dated 14/11/2023, 1038 dated 14/02/2024 and 2662 dated 20/05/2024 of APCCF (LM), Nodal Officer, Govt. of Madhya Pradesh on the above mentioned subject seeking prior approval of the Ministry of Environment, Forest and Climate Change under section 2 of the Forest (Conservation) Act, 1980.

After due consideration of the proposal of the State Government and on the decision of Regional Empowered Committee in its 6<sup>th</sup> meeting of 2024 on 21/05/2024, "in-principle" approval of the Central Government, is hereby conveyed for diversion of 39.367 ha (online proposed 40.053 ha) Reserved Forest land for Four laning of Indore-Harda Section of NH-59A (New NH-47) from Design km. 29.300/Existing Ch. 29.555 to Design km. 92.811/Existing Ch. 95.000 in favour of Project Director, National Highway Authority of India in Dewas District of Madhya Pradesh, subject to following conditions and stipulations:

**A: Conditions which need to be complied prior to handing over of forest land by the State Forest Department**

- (1) The State Government shall charge Net Present Value (NPV) for the 39.367 ha forest area to be diverted under this proposal from the User Agency as per orders of the Hon'ble Supreme Court of India dated 30/10/2002, 01/08/2003, 28/03/2008, 24/04/2008 and 09/05/2008 in IA No. 566 in WP (C) No. 202/1995 and as per the guidelines issued by the Ministry vide letters No. 5-1/1998-FC (Pt.II) dated 18/09/2003, as well as letter No. 5-2/2006-FC dated 03/10/2006, 5-3/2007-FC dated 05/02/2009 & 5-3/2011-FC(Vol-I) dated 06/01/2022 in this regard.
- (2) All the funds received from the user agency under the project shall be transferred / deposited in CAMPA fund only through e-portal (<https://parivesh.nic.in/>).
- (3) Complete compliance of the FRA, 2006 shall be ensured by way of prescribed certificate from the concerned District Collector.
- (4) The road side plantation shall be carried out by the State Forest Department as per the scheme submitted and requisite fund shall be deposited in CAMPA by the Project Proponent.



- (5) ***The User Agency shall submit an undertaking that no muck shall be disposed off in forest land.***
- (6) The KML files of Diverted and CA areas shall be uploaded on the e-Green watch portal with all requisite details prior to Stage-II Approval.
- (7) Violation of any of these conditions will amount to violation of the Forest (Conservation) Act, 1980 and action would be taken as per prescribed in para 1.21 of Chapter 1 of the Handbook of Comprehensive Guidelines of Forest (Conservation) Act, 1980 as issued by this Ministry's letter No.5-2/2017-FC dated 28.03.2019.
- (8) The compliance report shall be uploaded on e-portal (<https://parivesh.nic.in/>).
- (9) **In view of guideline dated 27.12.2023, compensatory afforestation shall be carried out on equivalent non-forest land and accordingly details shall be submitted to the Regional Office, Bhopal along with the compensatory afforestation scheme, suitability certificate, certificate of non-encumbrances, digital map and the KML of the area.**
- (10) **The working permission shall not be issued by the State Govt. in this project and the suitability of the area proposed for CA will be analysed by the REC prior to issue of "Final approval" in this project.**

**B: Conditions which need to be strictly complied on field after handing over of forest land to the User Agency by the State Forest Department but the compliance in form of undertaking shall be submitted prior to Stage-II approval:**

- (1) Legal status of the forest land shall remain unchanged.
- (2) Additional amount of NPV of the diverted forest land, if any, becoming due after finalization of the same by the Hon'ble Supreme Court of India on receipt of the report from the Expert Committee, shall also be charged by the State Government from the User Agency. The User Agency shall furnish an undertaking to this effect.
- (3) The User Agency shall restrict felling of trees to the enumerated **10422 numbers/minimum** number in the diverted forest land and the trees shall be felled under the strict supervision of the State Forest Department or the cost of felling of trees shall be deposited by the User Agency with the State Forest Department and State Forest Department shall undertake the fellings.
- (4) Boundary of the diverted forest land shall be suitably demarcated on ground at the project cost.
- (5) ***User agency shall raise strip plantation on both sides and central verge of the road as per the IRC norms.***
- (6) ***Speed regulating signages will be erected all along the road at regular intervals in the Protected Areas/ Forest Areas.***
- (7) Layout plan of the proposal shall not be changed without prior approval of the Central Government.
- (8) No labour camp shall be established on the forest land.
- (9) The User Agency shall provide alternate fuels preferably LPG to the labourers and staff working at the site so as to prevent any damage and pressure on the nearby forests.
- (10) No additional or new path will be constructed inside the forest area for transportation of construction materials for execution of the project work.
- (11) The period of diversion under this approval shall be co-terminus with the project life.



- (12) The forest land shall not be used for any purpose other than that specified in the project proposal.
- (13) The User Agency and the State Government shall ensure compliance to provisions of all the Acts, Rules, Regulations, Guidelines, Hon'ble Court Order(s) and National Green Tribunal Order(s) pertaining to this project, if any for the time being in force, as applicable to the project.
- (14) The forest land proposed to be diverted shall under no circumstances be transferred to any other agencies, department or person without prior approval of the Central Government.
- (15) Any other condition that the Ministry of Environment, Forest & Climate Change may stipulate from time to time in the interest of conservation, protection and development of forest & wildlife.

After receipt of the compliance report regarding fulfillment of the conditions as stipulated above, from the State Government, formal approval will be issued in this regard under Section 2 of Forest (Conservation) Act, 1980.

This has been issued with the approval of competent authority.

Signed by Yogesh Gairola (डॉ. योगेश गैरोला)  
तकनीकी अधिकारी(वानिकी)

Date: 18-06-2024 09:58:54

प्रतिलिपि:

1. वन महानिरीक्षक(एफसी), पर्यावरण, वन एवं जलवायु परिवर्तन मंत्रालय, इंदिरा पर्यावरण भवन, नई दिल्ली ।
2. अपर प्रधान मुख्य वन संरक्षक(भू-प्रबंध) एवं नोडल अधिकारी, वन विभाग, वन भवन, तुलसीनगर, भोपाल ।
3. वनमण्डलाधिकारी, सामान्य वनमण्डल देवास, मध्यप्रदेश ।
4. परियोजना निदेशक, भारतीय राष्ट्रीय राजमार्ग प्राधिकरण, परियोजना क्रियान्वयन इकाई, हरदा, मध्यप्रदेश ।
5. आदेश पत्रावली ।

(डॉ. योगेश गैरोला)  
तकनीकी अधिकारी(वानिकी)



TRANS DATE	VALUE DATE	BRANCH	REF/CHQ.NO	DESCRIPTION	WITHDRAWS	DEPOSIT	BALANCE
				ICIC0SF0002-RISHIRAJ SINGH-BULD43182839			
09-OCT-24	09-OCT-24	33		NEFT CR- 37891731391DC- ICIC0SF0002-RISHIRAJ SINGH-BULD43182839	0.00	7,644.00	10,691,912.00
10-OCT-24	10-OCT-24	33		NEFT CR- 37907795531DC- ICIC0SF0002-RISHIRAJ SINGH-BULD43248446	0.00	17.00	10,691,929.00
10-OCT-24	10-OCT-24	33		NEFT CR- 37907794001DC- ICIC0SF0002-RISHIRAJ SINGH-BULD43248446	0.00	7,644.00	10,699,573.00
11-OCT-24	11-OCT-24	33		NEFT CR- 37921369531DC- ICIC0SF0002-RISHIRAJ SINGH-BULD43303637	0.00	18.00	10,699,591.00
11-OCT-24	11-OCT-24	33		NEFT CR- 37921375901DC- ICIC0SF0002-RISHIRAJ SINGH-BULD43303637	0.00	7,644.00	10,707,235.00
14-OCT-24	14-OCT-24	33		NEFT CR- 37941802721DC- ICIC0SF0002-RISHIRAJ SINGH-BULD43368976	0.00	30.00	10,707,265.00
14-OCT-24	14-OCT-24	33		NEFT CR- 37941800741DC- ICIC0SF0002-RISHIRAJ SINGH-BULD43368976	0.00	15,289.00	10,722,554.00
15-OCT-24	15-OCT-24	33		NEFT CR- RBI2902469473938- RBISOPFMS01-CS- NHAI-FARO, BHOPAL- NATIONAL HIGHWA-	0.00	48,365,903.00	59,088,457.00
15-OCT-24	15-OCT-24	33		NEFT CR- 37952997261DC- ICIC0SF0002- ROADLINK INFRA TECH P-- BULD43416089	0.00	80.00	59,088,537.00
15-OCT-24	15-OCT-24	33		NEFT CR- 37952997051DC- ICIC0SF0002- ROADLINK INFRA TECH P-- BULD43416089	0.00	57,540.00	59,146,077.00
15-OCT-24	15-OCT-24	17930	000000000000	RTGS DR- CNRBR5202410159086 8170-UBIN0996335- MADHYA PRADESH CAMPA-/FAST/FAST	48,365,903.00	0.00	10,780,174.00
15-OCT-24	15-OCT-24	33		NEFT CR- 37954005161DC- ICIC0SF0002-RISHIRAJ SINGH-BULD43421604	0.00	10.00	10,780,184.00
15-OCT-24	15-OCT-24	33		NEFT CR- 37954003531DC- ICIC0SF0002-RISHIRAJ SINGH-BULD43421604	0.00	7,644.00	10,787,828.00
16-OCT-24	16-OCT-24	33		NEFT CR- RBI2912470254608- RBISOPFMS01-CS- NHAI-FARO, BHOPAL- NATIONAL HIGHWA-	0.00	4,500.00	10,792,328.00
16-OCT-24	16-OCT-24	33		NEFT CR- RBI2912470252643- RBISOPFMS01-CS- NHAI-FARO, BHOPAL- NATIONAL HIGHWA-	0.00	42,382.00	10,834,710.00
16-OCT-24	16-OCT-24	33		NEFT CR-	0.00	13.00	10,834,723.00



## NEFT RTGS CHALLAN

## AGENCY COPY

यूनियन बैंक ऑफ इंडिया  Union Bank of India



## NEFT / RTGS CHALLAN for CAMPA Funds

Date : 12-07-2024

Agency Name.	NHAI PIU HARDA
Application No.	61149883304
MoEF/SG File No.	6-MPR043/2023-BHO
Location.	MADHYA PRADESH
Address.	H.No, 54-55 1st floor Harda
Amount(in Rs)	48365903/-

Amount in Words : Four Crore Eighty-Three Lakh Sixty-Five Thousand Nine Hundred and Three Rupees Only

NEFT/RTGS to be made as per following details;

Beneficiary Name:	MADHYA PRADESH CAMPA
IFSC Code:	UBIN0996335
Pay to Account No.	1507661149883304 Valid only for this challan amount.
Bank Name & Address:	Union Bank Of India FCS Centre, 21/1, III Floor, Jelitta Towers, Mission Road, Bengaluru-560027

- This Challan is strictly to be used for making payment to CAMPA by NEFT/RTGS only

## BANK COPY

यूनियन बैंक ऑफ इंडिया  Union Bank of India



## NEFT / RTGS CHALLAN for CAMPA Funds

Date : 12-07-2024

Agency Name.	NHAI PIU HARDA
Application No.	61149883304
MoEF/SG File No.	6-MPR043/2023-BHO
Location.	MADHYA PRADESH
Address:	H.No, 54-55 1st floor Harda
Amount(in Rs)	48365903/-

Amount in Words : Four Crore Eighty-Three Lakh Sixty-Five Thousand Nine Hundred and Three Rupees Only

NEFT/RTGS to be made as per following details;

Beneficiary Name:	MADHYA PRADESH CAMPA
IFSC Code:	UBIN0996335
Pay to Account No.	1507661149883304 Valid only for this challan amount.
Bank Name & Address:	Union Bank Of India FCS Centre, 21/1, III Floor, Jelitta Towers, Mission Road, Bengaluru-560027

- This Challan is strictly to be used for making payment to CAMPA by NEFT/RTGS only

Note: After making the required payment through challan, if the payment status has not been updated even after 7 working days, then kindly mail a copy of your challan with transaction date and reference id to Email: [fcsblr@unionbankofindia.bank](mailto:fcsblr@unionbankofindia.bank), [epurse@unionbankofindia.bank](mailto:epurse@unionbankofindia.bank), [ubin0903710@unionbankofindia.bank](mailto:ubin0903710@unionbankofindia.bank)



**FORM-I**  
(for linear projects)  
**Government of Madhya Pradesh**  
Office of the District Collector

\*\*\*\*\*

No. 3541Dated 04/10/202414/10/2024**TO WHOM SO EVER IT MAY CONCERN**

In compliance of the Ministry of Environment, Forest and Climate Change (MoEF&CC), Government of India's letter No.11-9/98 FC (pt.) dated 3<sup>rd</sup> August 2009 wherein the MoEF&CC issued guidelines on submission of evidences for having initiated and completed the process of settlement of right under the Scheduled Tribes and Other Traditional Forest Dwellers (Recognition of Forest Right) Act, 2006 ('FRA', for short) on the forest land proposed to be diverted for non-forest purposes read with MoEF&CC letter dated 5<sup>th</sup> February 2013 wherein MoEF&CC issued certain relaxation in respect of linear projects, it is certified that 39.367 hectare of forest land proposed to be diverted in favour of Project Director, Project Implementation Unit, ~~Harda~~ Madhya Pradesh, "Four Laning of Indore Harda Section of NH-59 A (New NH-47) from Design Km. 29.300/Existing Ch.29.555 to Design Km. 92.971/Existing Ch. 95.000" in Dewas district within jurisdiction of Raghogarh & Baroli (Tehsil Dewas), Karnawad, Karaundiya, Khedhakhal (Tehsil Bagli), Sundrel (Tehsil Satwas), Bagankhedha, Kiloda & Hathnori (Tehsil Kannod) Village.

It is further certified that:

- (a) The complete process for identification and settlement of right under the FRA has been carried out for the entire 39.367 hectares of forest area proposed for diversion.
- (b) The diversion of forest land for facilities managed by the Government as required under section 3(2) of the FRA have been completed and the Gram Sabhas have given their consent to it;
- (c) The proposal does not involve recognized right of Primitive Tribal Groups and Pre- agricultural communities.

Encls.: As above

Signature  
(Full name and official seal of the District Collector)

[Signature]  
[Official Seal]  
[Name in Hindi]





## Current & Saving Account Statement

NHAI PIU HARDA TAX ACCOUNT  
FIRST FLOOR  
54/55  
AMARLOK COLONY  
HARDA, MADHYA PRADESH, INDIA - 461331

Account Statement as of 25-02-2025 18:22:36 +0530

Account Holders Name	NHAI PIU HARDA TAX ACCOUNT
Customer Id	322326786
Branch Name	HARDA
MICR Code	461015102
IFSC Code	CNRB0017930
Searched By	From 22 Feb 2025 To 25 Feb 2025
Account Number	120026329155
Account Currency	INR
Product Name	CURRENT ACCOUNT- GENERAL
Opening Balance	Rs. 1,72,96,276.00
Closing Balance	Rs. 1,64,75,612.00

Txn Date	Value Date	Cheque No.	Description	Branch Code	Debit	Credit	Balance
24-02-2025 15:56:39	24 Feb 2025		NEFT Cr-IBKL250224448187- IBKLONEFT01-NATIONAL HIGHWAYS AUTHORITY OF INDIA-	33		5,23,63,761.00	6,96,60,037.00
24-02-2025 15:56:39	24 Feb 2025		NEFT Cr-IBKL250224448189- IBKLONEFT01-NATIONAL HIGHWAYS AUTHORITY OF INDIA-	33		18,99,083.00	7,15,59,120.00
24-02-2025 19:07:25	24 Feb 2025	000000000000	RTGS Dr-CNRBR52025022450572714- UBIN0996335-MADHYA PRADESH CAMPA-/FAST/FAST	17930	5,63,01,895.00		1,52,57,225.00
24-02-2025 19:40:13	24 Feb 2025		RTGS Rev UBIN0996335 MADHYA PRADESH CAMPA HARDA CNRBR52025022450572714	17930		5,63,01,895.00	7,15,59,120.00







Txn Date	Value Date	Cheque No.	Description	Branch Code	Debit	Credit	Balance
24-02-2025 19:45:56	24 Feb 2025	000000000000	RTGS Dr-CNRBR52025022450574500-UBIN0996335-MADHYA PRADESH CAMPA-FAST/FAST	17930	5,63,01,895.00		1,52,57,225.00
25-02-2025 13:05:06	25 Feb 2025		NEFT Cr-ICIN405655512873-ICIC0SF0002-ROADLINK INFRATECH PRIVATE LIMITED-	33		57,540.00	1,53,14,765.00
25-02-2025 13:09:03	25 Feb 2025		NEFT Cr-ICIN405655512884-ICIC0SF0002-ROADLINK INFRATECH PRIVATE LIMITED-	33		805.00	1,53,15,570.00
25-02-2025 14:17:32	25 Feb 2025		NEFT Cr-IBKL250225539410-IBKL0NEFT01-NATIONAL HIGHWAYS AUTHORITY OF INDIA-	33		10,98,187.00	1,64,13,757.00
25-02-2025 17:42:27	25 Feb 2025		NEFT Cr-KKBKH25056925362-KKBK0000958-NEERAJ KUMAR-	33		61,855.00	1,64,75,612.00

**Disclaimer:**

Unless the constituent brings to the notice of the bank any discrepancy/ errors/ omission/ unauthorised debits immediately, the entries in such pass sheet shall be deemed as correct and shall bind the constituent for all purposes and intends beware of phishing attacks through emails or fake website IMB users are requested to note that Canara Bank does not seek any information through email. Do not click on any link which has come through email from unexpected sources. It may contain malicious code or could be an attempt to "phish". Always login through [www.canarabank.com](http://www.canarabank.com). Please beware of phishing change in the address of Account holder/ PA holder, if any, may please be informed to the branch along with address proof.

If you have any Banking Grievance, lodge complaint in <https://canarabank.net.in/cpgs/login.aspx>. If not satisfied with the resolution, you can contact Banking Ombudsman:

Centralized Receipt & Processing Center (CRPC) Office of Banking Ombudsman,

Reserve Bank of India,

4th Floor, Central Vista,

Sector-17, Chandigarh-160017

Toll Free No 14448

Online Complaint Registration Portal: <https://cms.rbi.org.in>

----- END OF STATEMENT -----





## AGENCY COPY



## NEFT / RTGS CHALLAN for CAMPA Funds

Date : 13-02-2025

Agency Name.	NHAI PIU HARDA
Application No.	61149883077
MoEF/SG File No.	6-MPR043/2023-BHO
Location.	MADHYA PRADESH
Address.	H.No, 54-55 1st floor Harda
Amount(in Rs)	56301895/-

**Amount in Words :** Five Crore Sixty-Three Lakh One Thousand Eight Hundred and Ninety-Five Rupees Only

## NEFT/RTGS to be made as per following details;

Beneficiary Name:	MADHYA PRADESH CAMPA
IFSC Code:	UBIN0996335
Pay to Account No.	1507661149883077 Valid only for this challan amount.
Bank Name & Address:	Union Bank Of India FCS Centre, 21/1, III Floor, Jelitta Towers, Mission Road, Bengaluru-560027

- This Challan is strictly to be used for making payment to CAMPA by NEFT/RTGS only

## BANK COPY



## NEFT / RTGS CHALLAN for CAMPA Funds

Date : 13-02-2025

Agency Name.	NHAI PIU HARDA
Application No.	61149883077
MoEF/SG File No.	6-MPR043/2023-BHO
Location.	MADHYA PRADESH
Address:	H.No, 54-55 1st floor Harda
Amount(in Rs)	56301895/-

**Amount in Words :** Five Crore Sixty-Three Lakh One Thousand Eight Hundred and Ninety-Five Rupees Only

## NEFT/RTGS to be made as per following details;

Beneficiary Name:	MADHYA PRADESH CAMPA
IFSC Code:	UBIN0996335
Pay to Account No.	1507661149883077 Valid only for this challan amount.
Bank Name & Address:	Union Bank Of India FCS Centre, 21/1, III Floor, Jelitta Towers, Mission Road, Bengaluru-560027

- This Challan is strictly to be used for making payment to CAMPA by NEFT/RTGS only

**Note:** After making the required payment through challan, if the payment status has not been updated even after 7 working days, then kindly mail a copy of your challan with transaction date and reference id to Email: fcsblr@unionbankofindia.bank, epurse@unionbankofindia.bank, ubin0903710@unionbankofindia.bank





भारतीय राष्ट्रीय राजमार्ग प्राधिकरण  
(सड़क परिवहन एवं राजमार्ग मंत्रालय, भारत सरकार)  
**National Highways Authority of India**  
(Ministry of Road Transport and Highways, Govt. of India)

परियोजना कार्यान्वयन इकाई / PROJECT IMPLEMENTATION UNIT

मकान नं. 54.55 (प्रथम तल), अमरलोक कॉलोनी, हरदा (म.प्र.)-461331

H.No. 54-55 (1st Floor) Amarlok Colony Harda (M.P.)-461331

दूरभाष / Phone : 8130006196 ई-मेल / E-Mail ID: piuharda@nhai.org, nhaiharda@gmail.com



## MUCK DISPOSAL CERTIFICATE

**Sub:** Diversion of 39.367 ha (online proposed 40.053 ha) Reserved Forest land for Four laning of Indore-Harda Section of NH-59A (New NH-47) from Design km. 29.300/Existing Ch. 29.555 to Design km. 92.811/ Existing Ch. 95.000 in favour of Project Director, National Highway Authority of India in Dewas District of Madhya Pradesh on Hybrid Annuity Mode.

**Proposal No - FP/MP/ROAD/149883/2021**

It is certified that the excavated material obtained from the construction of above-mentioned work shall be used in refilling of the road work as such no dumping site in the forest land is required.

(Manish Kumar Meena)

Project Director  
NHAI, PIU-Harda

Place: Madhya Pradesh

Date: 13/02/2023





Department of Finance , Government of Madhya Pradesh  
Acknowledgement Receipt for Online Tax Payment  
to M.P. State Government



<b>TIN (Tax payment Identification Number) / Enrollment / Registration No.</b>	-
<b>Depositor/Dealer Name</b>	NHAI PIU HARDA
<b>Address</b>	54/55 AMARLOK COLONY, HARDA, , Harda, Madhya Pradesh - 461331
<b>District selected for Payment</b>	Dewas
<b>Unique Registration Number (URN)</b>	MPTURN311220240009519
<b>Department and Office Name</b>	Common Challan Entry,
<b>Challan Payment Period</b>	2024-2025

Purpose Details

CRN	Assessment/ Concerning Period	Head of Account	Challan Identification Number (CIN)	Challan No.	Amount(Rs.)
MPT040631122024000220	2024-12-31 to 2024-12-31	0406-01-800-0229 ( Other Receipts- Miscellaneous receipts )	CNRB0002073040631122024069049	051/9999999/0406/12/24/005291	3208190.00

<b>Total Amount(in figures)</b>	32,08,190.00
<b>Total Amount(in words)</b>	Thirty Two Lakh Eight Thousand One Hundred Ninety Rupees Only
<b>Name and Code of the Bank</b>	CANARA BANK (15)
<b>Bank Reference Number</b>	207331122024269075
<b>Scroll No</b>	20241231
<b>Scroll Date</b>	31/12/2024
<b>Date of Transaction / Time of Transaction (HH24:mm:ss)</b>	31/12/2024 15:55:56
<b>Transaction Status</b>	Success





भारतीय राष्ट्रीय राजमार्ग प्राधिकरण  
(सड़क परिवहन एवं राजमार्ग मंत्रालय, भारत सरकार)  
**National Highways Authority of India**  
(Ministry of Road Transport and Highways, Govt. of India)

परियोजना कार्यान्वयन इकाई / PROJECT IMPLEMENTATION UNIT

मकान नं. 54.55 (प्रथम तल), अमरलोक कॉलोनी, हरदा (म.प्र.)-461331  
H.No. 54-55 (1st Floor) Amarlok Colony Harda (M.P.)-461331

दूरभाष / Phone : 8130006196 ई-मेल / E-Mail ID: piuharda@nhai.org, nhaiharda@gmail.com



**UNDERTAKING FOR ADDITIONAL AMOUNT OF NET PRESENT VALUE  
(NPV) OF FOREST AREA**

It is certified that I, Manish Kumar Meena, project Director, NHAI, PIU-Harda, do hereby undertaken on behalf of NHAI that we have applied for diversion of 39.367 ha (online proposed 40.053 ha) Reserved Forest land for Four laning of Indore-Harda Section of NH-59A (New NH-47) from Design km. 29.300/Existing Ch. 29.555 to Design km. 92.811/ Existing Ch. 95.000 in favour of Project Director, National Highway Authority of India in Dewas District of Madhya Pradesh on Hybrid Annuity Mode. (Online Proposal No. FP/MP/ROAD/149883/2021)

I/We, hare by undertaken to pay the amount of Net Present Value (NPV) of the above forest land and other cost, as decided by the States Government or per decision of Hon'ble Supreme Court of India. In case of revision of rates, the difference amount will also be paid by the user agency.

  
(Manish Kumar Meena)  
Project Director  
NHAI, PIU-Harda


Place: Madhya Pradesh


Date: 13/04/2025




## क्षेत्र उपयुक्तता प्रमाण - पत्र

बिगड़ें वनों के सुधार योजना अंतर्गत मिश्रित वृक्षारोपण मोहम्मदखेडा पीएफ क्षेत्र  
जमोनिया संलग्न प्रोजेक्ट अनुसार देवास वनपरिक्षेत्र के राजस्व सर्वे नंबर 224/01  
असका कुल रकबा 36.00 हे. रोपण हेतु उपयुक्त है। क्षेत्र का वन घनत्व 0.2से 0.3 है,

  
वनपरिक्षेत्र अधिकारी  
वनपरिक्षेत्र क्षै. देवास


  
उपवनमण्डल अधिकारी  
उपवनमण्डल देवास (सा.)


  
वनमण्डलाधिकारी  
वनमण्डल देवास (सा.)




## रोपण स्थल प्रमाण - पत्र

प्रमाणित किया जाता है कि मोहम्मदखेडा पीएफ क्षेत्र समिति रायपुर संलग्न अनुसार देवास वनपरिक्षेत्र के राजस्व सर्वे नंबर 224/01 जिसका कुल रकबा 36.00 हेतु उपयुक्त है। रोपण वर्ष 2024-25 का निरीक्षण किया गया। मृदा की गहराई 03 फीट है। जो कि रोपण के लिए उपयुक्त होकर बीएल-2, यूएस-2 के समतुल्य है। का परिक्षण कराया गया। क्षेत्र का वन घनत्व 0.2 से 0.3 है। जो कि रोपण हेतु उपयुक्त

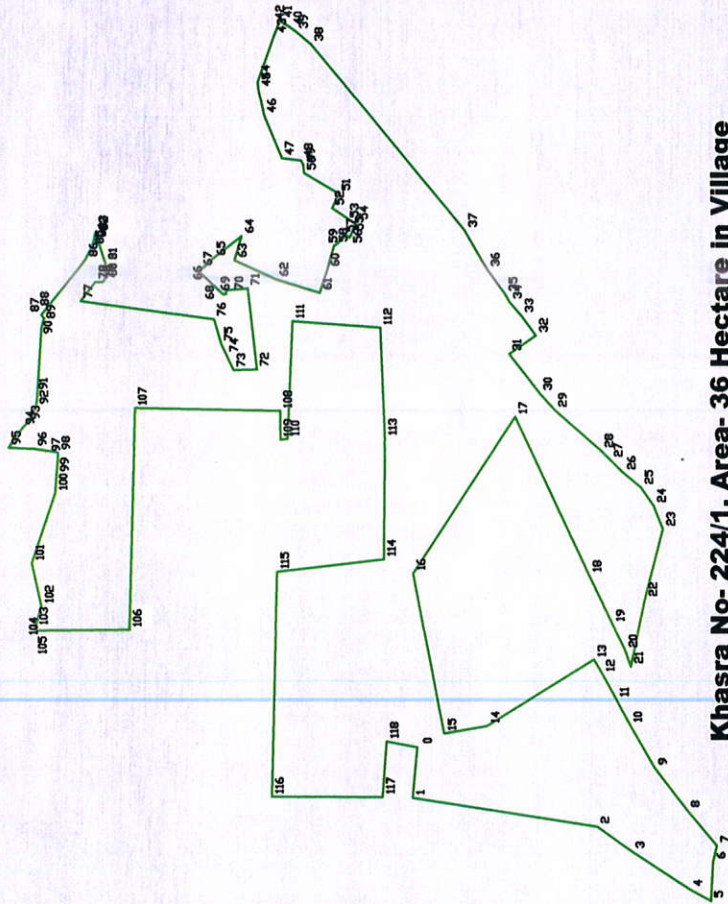
  
वनपरिक्षेत्र अधिकारी  
वनपरिक्षेत्र क्षै. देवास

  
उपवनमण्डल अधिकारी  
उपवनमण्डल देवास (सा.)

  
वनमण्डलाधिकारी  
वनमण्डल देवास (सा.)



# **GEO REFERENCE MAP** **Compensatory Afforestation Land (Non Forest Land)**



**Khasra No- 224/1, Area- 36 Hectare in Village  
 Mohammad Kheda Tahsil Tonk Khurd Dist. Dewas(M.P.)**

Point	Degrees, minutes and seconds	Latitude	Longitude
1	23° 8' 28.418" S	76° 17' 42.265" W	
2	23° 8' 28.141" S	76° 17' 42.047" W	
3	23° 8' 28.107" S	76° 17' 41.855" W	
4	23° 8' 28.107" S	76° 17' 41.855" W	
5	23° 8' 28.107" S	76° 17' 41.855" W	
6	23° 8' 28.107" S	76° 17' 41.855" W	
7	23° 8' 28.107" S	76° 17' 41.855" W	
8	23° 8' 28.107" S	76° 17' 41.855" W	
9	23° 8' 28.107" S	76° 17' 41.855" W	
10	23° 8' 28.107" S	76° 17' 41.855" W	

**Khasra No- 5/1, Area- 4.053 Hectare in  
 Village Mohammad Kheda  
 Tahsil Tonk Khurd Dist. Dewas(M.P.)**

Point	Degrees, minutes and seconds	Latitude	Longitude
0	23° 7' 31.094" S	76° 17' 23.342" W	
1	23° 7' 31.411" S	76° 17' 23.816" W	
2	23° 7' 31.711" S	76° 17' 24.013" W	
3	23° 7' 32.011" S	76° 17' 24.210" W	
4	23° 7' 32.311" S	76° 17' 24.407" W	
5	23° 7' 32.611" S	76° 17' 24.604" W	
6	23° 7' 32.911" S	76° 17' 24.801" W	
7	23° 7' 33.211" S	76° 17' 25.000" W	
8	23° 7' 33.511" S	76° 17' 25.197" W	
9	23° 7' 33.811" S	76° 17' 25.394" W	
10	23° 7' 34.111" S	76° 17' 25.591" W	
11	23° 7' 34.411" S	76° 17' 25.788" W	
12	23° 7' 34.711" S	76° 17' 25.985" W	
13	23° 7' 35.011" S	76° 17' 26.182" W	
14	23° 7' 35.311" S	76° 17' 26.379" W	
15	23° 7' 35.611" S	76° 17' 26.576" W	
16	23° 7' 35.911" S	76° 17' 26.773" W	
17	23° 7' 36.211" S	76° 17' 26.970" W	
18	23° 7' 36.511" S	76° 17' 27.167" W	
19	23° 7' 36.811" S	76° 17' 27.364" W	
20	23° 7' 37.111" S	76° 17' 27.561" W	
21	23° 7' 37.411" S	76° 17' 27.758" W	
22	23° 7' 37.711" S	76° 17' 27.955" W	
23	23° 7' 38.011" S	76° 17' 28.152" W	
24	23° 7' 38.311" S	76° 17' 28.349" W	
25	23° 7' 38.611" S	76° 17' 28.546" W	
26	23° 7' 38.911" S	76° 17' 28.743" W	
27	23° 7' 39.211" S	76° 17' 28.940" W	
28	23° 7' 39.511" S	76° 17' 29.137" W	
29	23° 7' 39.811" S	76° 17' 29.334" W	
30	23° 7' 40.111" S	76° 17' 29.531" W	
31	23° 7' 40.411" S	76° 17' 29.728" W	
32	23° 7' 40.711" S	76° 17' 29.925" W	
33	23° 7' 41.011" S	76° 17' 30.122" W	
34	23° 7' 41.311" S	76° 17' 30.319" W	
35	23° 7' 41.611" S	76° 17' 30.516" W	
36	23° 7' 41.911" S	76° 17' 30.713" W	
37	23° 7' 42.211" S	76° 17' 30.910" W	
38	23° 7' 42.511" S	76° 17' 31.107" W	
39	23° 7' 42.811" S	76° 17' 31.304" W	
40	23° 7' 43.111" S	76° 17' 31.501" W	
41	23° 7' 43.411" S	76° 17' 31.698" W	
42	23° 7' 43.711" S	76° 17' 31.895" W	
43	23° 7' 44.011" S	76° 17' 32.092" W	
44	23° 7' 44.311" S	76° 17' 32.289" W	
45	23° 7' 44.611" S	76° 17' 32.486" W	
46	23° 7' 44.911" S	76° 17' 32.683" W	
47	23° 7' 45.211" S	76° 17' 32.880" W	
48	23° 7' 45.511" S	76° 17' 33.077" W	
49	23° 7' 45.811" S	76° 17' 33.274" W	
50	23° 7' 46.111" S	76° 17' 33.471" W	
51	23° 7' 46.411" S	76° 17' 33.668" W	
52	23° 7' 46.711" S	76° 17' 33.865" W	
53	23° 7' 47.011" S	76° 17' 34.062" W	
54	23° 7' 47.311" S	76° 17' 34.259" W	
55	23° 7' 47.611" S	76° 17' 34.456" W	
56	23° 7' 47.911" S	76° 17' 34.653" W	
57	23° 7' 48.211" S	76° 17' 34.850" W	
58	23° 7' 48.511" S	76° 17' 35.047" W	
59	23° 7' 48.811" S	76° 17' 35.244" W	
60	23° 7' 49.111" S	76° 17' 35.441" W	
61	23° 7' 49.411" S	76° 17' 35.638" W	
62	23° 7' 49.711" S	76° 17' 35.835" W	
63	23° 7' 50.011" S	76° 17' 36.032" W	
64	23° 7' 50.311" S	76° 17' 36.229" W	
65	23° 7' 50.611" S	76° 17' 36.426" W	
66	23° 7' 50.911" S	76° 17' 36.623" W	
67	23° 7' 51.211" S	76° 17' 36.820" W	
68	23° 7' 51.511" S	76° 17' 37.017" W	
69	23° 7' 51.811" S	76° 17' 37.214" W	
70	23° 7' 52.111" S	76° 17' 37.411" W	
71	23° 7' 52.411" S	76° 17' 37.608" W	
72	23° 7' 52.711" S	76° 17' 37.805" W	
73	23° 7' 53.011" S	76° 17' 38.002" W	
74	23° 7' 53.311" S	76° 17' 38.199" W	
75	23° 7' 53.611" S	76° 17' 38.396" W	
76	23° 7' 53.911" S	76° 17' 38.593" W	
77	23° 7' 54.211" S	76° 17' 38.790" W	
78	23° 7' 54.511" S	76° 17' 38.987" W	
79	23° 7' 54.811" S	76° 17' 39.184" W	
80	23° 7' 55.111" S	76° 17' 39.381" W	