



Office of the Executive Engineer
National Highway Division
PWD Green Building, Untwadi Road, Nashik - 422 002
Phone No. 0253-2573270 Email - eenhnashik@gmail.com

No. NHDN/PB-1 / 5479 / 2024

Date : 19 / 12 / 2024

To,
Deputy Conservator of Forests (East Nashik)
Infront of Sharanpur Police Chowki,
Trimbak Road, Nashik 422 002

Sub: - Diversion of 6.3912 ha. Forest land under section -2 of the Forest (conservation) Act, 1980 for Rehabilitation and Up-gradation of newly declared NH-752G Section from Satana to Mangrul (From Km 64+000 to Km 101+140) to two lane with paved shoulders in the State of Maharashtra.

Submission of Compliance Report of Stage-Iapproval for according Stage-II/Final Approval, (Online Proposal Number: FP /MH /ROAD /152830 /2022)

- Ref.: -**
1. Stage-I/In-Principle Approval Letter by AIGF (General), MoEF & CC Nagpur vide No- FC-II/MH-240/2024-NGP/13597 dated 26.09.2024
 2. Deputy Conservator of Forest, East Nashik letter No. कक्ष-3/जमिन/ सटाणा मंगरुळ रस्ता /1460 / नाशिक/ सन 2024 dated. 03.10.2024
 3. Executive Engineer, N.H. Division ,Nashik letter No. NHD/Nashik/PB/ 4556 / 2024 Dated 04/10/2024
 4. Deputy Conservator of Forest, East Nashik letter No. कक्ष-3/जमिन/ सटाणा मंगरुळ /1850 / नाशिक/ सन 2024 dated. 21.10.2024
 5. Deputy Conservator of Forest, East Nashik letter No. कक्ष-3/जमिन/ सटाणा मंगरुळ /1908 / नाशिक/ सन 2024 dated. 28.10.2024
 6. Deputy Conservator of Forest, East Nashik letter No. कक्ष-3/जमिन/ सटाणा मंगरुळ /2059 / नाशिक/ सन 2024 dated. 14.11.2024
 7. Sub Divisional Engineer, NH Sub Dn.No.01,Nashik letter no.878/2024 dated- 18.12.2024

With respect to above subject & vide letter under reference-1, in principle approval stage -I proposal has been received from regional office Nagpur with 1 to 23 conditions. Further, as per DCF office letter dated 28.10.2024, the amount of Rs. 1,46,24,382/- has been deposited towards the fees of Compensatory Afforestation and NPV Scheme in CAMPA and tree felling amount Rs. 1,65,458/- has been deposited in forest department (UPVAN SANRAKSHAK PURVA BHAG).

The point wise compliances of condition mentioned in stage-1 proposal is as below.

Sr. No.	Conditions as per MoEF & CC, letter date 26.09.2024	Compliance by User Agency
1	Legal status of the forest land shall remain unchanged	Agreed. The Legal status of the forest land will be remained unchanged and continues as a forest land even after the diversion as per the provisions of FCA, 1980. Undertaking for the same is enclosed as Annexure-I.
2.	The demarcation of the proposed forest area shall be carried out at suitable places by erecting 4 feet cement pillars at 20 meters	Agreed. Annexure-II.

g:\nh-752g satana mangrul section.docx

19/12/2024
Clerk to the
Deputy Conservator of Forests
East - Nashik

	intervals at the cost of the user agency;	
3.	The State Government shall carry out compensatory afforestation and its maintenance in the identified non forest land over 4.556 ha in Gut No.230, at village Kheldari, Taluka Chandwad, Dist. Nashik at the cost of the User Agency.	Agreed & Complied. Compensatory afforestation will be taken up by the Forest Department over 4.556 ha. degraded forest land in Village-Kheldari, Taluka-Chandwad, Gut No. 230, at district Nashik at the cost of the user agency. The species of plants will be selected by forest department as per the site suitability. For 4.556 Ha. a total amount of C.A. Rs. 85,03,018/- has already been deposited in CAMPA. Annexure III
4.	As the non-forest area proposed for compensatory Afforestation is less than 10 ha, the User Agency shall provide funds for protection of the area for a period of 20 years. The State Forest Department shall revise the CA scheme and shall realize the required levies from the User Agency;	Agreed. Undertaking of the same is attached herewith. Annexure IV.
5.	Chain link fencing and proper watch and ward of the area shall be ensured through site specific CA scheme and CA scheme shall be implemented in time bound manner as prescribed under Van (Sanrakshan Evam Samvardhan) Rules 2023;	Noted
6.	The non-forest land of 4.556 ha identified in Gut No.230, at village Kheldari, Taluka Chandwad, Dist. Nashik shall be transferred and mutated in favour of the Forest Department and same shall be notified by the State Government as RF/PF prior to issue of final order. A copy of original notification declaring the non-forest land under the Section 4 or Section 29 of the Indian Forest Act. 1927, or under the relevant section of State Forest Act as the case may be shall be submitted to submitted to this office prior to final approval;	The non-forest land of 4.556 ha has been transferred to the forest department Vide collector office order No.62 dated 22.05.2024 Appendix-A,
7.	The State Government shall charge Net Present Value (NPV) of the diverted forest land measuring 6.3912 ha. From the User Agency as per the orders of the Hon'ble Supreme Court dated 28.03.2008 and 09.08.2008 in IA Nos. 826 in 566 with related IA's in Writ Petition (Civil) No. 202/1995 and Ministry's guidelines;	Agreed and complied. NPV of Rs. 61,21,364/- as demanded by Forest Department, East Nashik has already been deposited in CAMPA Fund as part of Stage-I Forest Clearance compliance. Payment receipt is enclosed as Annexure-III. The total amount inclusive of all costs (CA+NPV) is Rs. 1,46,24,382/-. 1. Date of Challan generated: 05/11/2024 2. Application Number: 61152830729 3. MoEF / SG file No.- FC-II/MH-240/2024 -NGP 4. Name of the Bank: Union Bank of India. 5. Beneficiary Customer: Maharashtra CAMPA. 6. Account No- 1507861152830729


8.	Additional amount of Net Present Value (NPV) of the diverted forest land if any, becoming due after revision of the same by the Hon'ble Supreme Court of India in future, shall be charged by State Government from the User Agency. The User Agency shall Furnish an undertaking to this effect;	Agreed. An Undertaking of change in NPV is enclosed as Annexure V.
9.	All the funds received from the User Agency under the project shall be transferred / deposited to CAMPA fund only through e-portal (https://parivesh.nic.in/)	Noted & complied. Payment Details is enclosed as Annexure-III for your reference.
10.	After execution of the project work the User Agency shall dismantle the existing road at two stretches and shall restore the area by raising the suitable indigenes species at the project cost and shall hand over the area to the State Forest Department;	Agreed. Undertaken regarding same is enclosed as Annexure VI.
11.	The User Agency shall ensure that muck shall not be dumped in the forest area;	Agreed. Undertaken is enclosed as Annexure VII.
12.	The State/User Agency shall ensure all other approvals / permission under relevant rules/ regulation, if any required prior to commencement of the project work;	Agreed. Undertaken is enclosed as Annexure VIII.
13.	Proper labour camps shall be constructed in the non-forest area and in any case, labour camp shall not be made within the RF area;	Agreed. Undertaking is enclosed as Annexure IX.
14.	After ensuring settlement of rights under the Scheduled Tribes and Other Traditional Forest Dwellers (Recognition of Forest Rights) Act, 2006 (2 of 2007) and compliance to all such conditions, the state Government shall issue order for working permission and diversion as the case may be;	Agreed and complied. The process of Settlements of Rights under Forest (Rights) Act, 2006 (FRA) is completed. The FRA Certificate (Certificate No. Jia/work/Forest Room/3/6-1/556/2017 dated 07/082017) issued by District Collector, Maharashtra is attached as Appendix- B
15.	User Agency shall obtain Environmental Clearance as the provisions of the Environmental (Protection) Act, 1986. If applicable.	The proposed project is rehabilitation and Up-gradation of newly declared NH-752G Section from Satana to Mangrul to Four/two lane with paved shoulders section KM 64/00 to KM 101/140 of National Highway-752G in Taluka- Satana, Deola & Chandwad, District-Nashik in the State of Maharashtra. Hence, the project does not come under purview of EIA Notification, 14 September 2006 and its subsequent amendments. Hence, prior Environmental Clearance is not required.
16.	Sufficient firewood, preferably the alternate fuel, shall be provided by the User Agency to the labourers after purchasing the same from the State Forest Department or the Forest Development Corporation or any other legal source of alternate fuel;	Agreed. Undertaking is enclosed as Annexure X.
17.	No additional of new path will be constructed	Agreed.

	inside the forest area for the transportation of construction material for execution of the project work;	Undertaking is enclosed as Annexure- XI.
18.	The forest land proposed to be diverted shall under no circumstances be transferred of subject to any other agencies, department or person without prior approval of Govt. of India;	Agreed. Undertaking is enclosed as Annexure- XII.
19.	The total forest area utilized for the project shall not exceed 6.39612 ha and the forest area diverted shall not be used for any purpose other than those shown in the diversion proposal. The User Agency shall furnish an undertaking to this effect;	Agreed. Undertaking is enclosed as Annexure-XIII.
20.	The User Agency and the State Government shall ensure compliance to the all acts, rules, regulations and guidelines of the Ministry, for the time being in force, as applicable to the subject project;	Agreed. Undertaking is enclosed as Annexure-XIV.
21.	Any other condition that the regional office, Nagpur may impose from time to time in the interest of afforestation, conservation and management of flora and fauna in the area shall be complied by User Agency;	Agreed. Undertaking is enclosed as Annexure-XV.
22.	In the event of failure to comply with any of the above conditions the User Agency is liable for penal action as per the rules / guidelines issued under Van (Sanrakshan Evam Samvardhan) Adhiniyam, 1980;	Noted
23.	The State Government shall process and submit compliance report on the above conditions through online (https://parivesh.nic.in/).	Noted

You are requested to kindly consider the above compliance of conditions as stipulated in Stage-I approval and accord the Stage II / Final approval to the project. Also, accord working permission in said length, so that the construction work National Highway-752G may be started at the earliest.

This is submitted for your information & further necessary action please.

Encl: All the necessary undertakings as Annexure.


Executive Engineer
National Highway Division
Nashik

Copy submitted to

1. Chief Engineer, NH (P.W.),Konkan Bhavan,Navi Mumbai for information,please
2. Superintending Engineer,NH Circle,Pune for information,please

Copy to

1. Sub Divisional Engineer, NH Sub Division No.01,Nashik for information & necessary action.
2. DPR Consultant L.N. Malviya infra projects Pvt. Ltd in joint Venture with 212 Infra Consultants Pvt. Ltd. For information and further necessary action


g:\nh-752g satana mangrul section.docx

ANNEXURE I

Project Name: -Diversion of 6.3912 ha. Forest land under section -2 of the Forest (conservation) Act, 1980 for Rehabilitation and Up-gradation of newly declared NH-752G Section from Satana to Mangrul (From Km 64+000 to Km 101+140) to two lanes with paved shoulders in the State of Maharashtra.

**UNDERTAKING REGARDING LEGAL STATUS OF THE FOREST LAND SHALL REMAIN
UNCHANGED**

This is to certify that during construction of "rehabilitation and Up-gradation of newly declared NH-752G Section from Satana to Mangrul (From Km 64+000 to Km 101+140) to two lanes with paved shoulders in the State of Maharashtra" in East Nashik, Nashik Division, the Legal status of the Forest land shall remain unchanged.


Sub Divisional Engineer
National Highway Subdivision No.1
Nashik


Executive Engineer
National Highway Division
Nashik

ANNEXURE II

Project Name: -Diversion of 6.3912 ha. Forest land under section -2 of the Forest (conservation) Act, 1980 for Rehabilitation and Up-gradation of newly declared NH-752G Section from Satana to Mangrul (From Km 64+000 to Km 101+140) to two lane with paved shoulders in the State of Maharashtra.

UNDERTAKING REGARDING FOREST LAND BOUNDARY DEMARCATION

This is to certify that during construction of "rehabilitation and Up-gradation of newly declared NH-752G Section from Satana to Mangrul (From Km 64+000 to Km 101+140) to two lane with paved shoulders in the State of Maharashtra". The boundary of the diverted forest land shall be suitably demarcated on ground by the forest department.


Sub Divisional Engineer
National Highway Subdivision No.1
Nashik


Executive Engineer
National Highway Division
Nashik

ANNEXURE III

Project Name: -Diversion of 6.3912 ha. Forest land under section -2 of the Forest (conservation) Act, 1980 for Rehabilitation and Up-gradation of newly declared NH-752G Section from Satana to Mangrul (From Km 64+000 to Km 101+140) to two lane with paved shoulders in the State of Maharashtra.

COMPENSATORY AFFORESTATION COST & NPV FUND

This is to certify that during construction of "rehabilitation and Up-gradation of newly declared NH-752G Section from Satana to Mangrul (From Km 64+000 to Km 101+140) to two lane with paved shoulders in the State of Maharashtra" Fund of Rs. 85,03,018/- towards Compensatory Afforestation and fund of RS. 61,21,364/- towards NPV Scheme as prepared by Forest Department, Nashik has been deposited in CAMPA as part of Stage I compliance on dated 10/12/2024. Payment Receipt Details is below :

Sr. no.	Bill no.	RTGS Details	Amount	Name of the Payee
1	CP00002270	Trans. ID : S122400867736 UTR NO. CNRBR52024121194965742 Date : 11/12/2024	Rs. 1,46,24,382/-	Maharashtra Campa Rs. 85,03,018/-
				M/s Forest Development RS. 61,21,364/-
2	CP00002298	Trans. ID : S122400355730 UTR NO. P348240386725272 Date : 13/12/2024	Rs. 1,65,458/-	UPVAN SANRAKSHAK PURVA BHAG Rs. 1,60,499/-
		UTR NO. N349243455877827 Date : 13/12/2024		UPVAN SANRAKSHAK PURVA BHAG RS. Rs. 4,959/-


Sub Divisional Engineer
National Highway Subdivision No.1
Nashik


Executive Engineer
National Highway Division
Nashik

ANNEXURE IV

Project Name: -Diversion of 6.3912 ha. Forest land under section -2 of the Forest (conservation) Act, 1980 for Rehabilitation and Up-gradation of newly declared NH-752G Section from Satana to Mangrul (From Km 64+000 to Km 101+140) to two lanes with paved shoulders in the State of Maharashtra.

UNDERTAKING FOR PROVIDING FUND FOR PROTECTION

This is to certify that during construction of "rehabilitation and Up-gradation of newly declared NH-752G Section from Satana to Mangrul (From Km 64+000 to Km 101+140) to two lane with paved shoulders in the State of Maharashtra" the user agency is agreed to provide fund for protection of 4.556Ha area for 20 year period, as per the direction of DCF East Nashik.


Sub Divisional Engineer
National Highway Subdivision No. 1
Nashik



Executive Engineer
National Highway Division
Nashik


ANNEXURE V

Project Name: -Diversion of 6.3912 ha. Forest land under section -2 of the Forest (conservation) Act, 1980 for Rehabilitation and Up-gradation of newly declared NH-752G Section from Satana to Mangrul (From Km 64+000 to Km 101+140) to two lane with paved shoulders in the State of Maharashtra.

UNDERTAKING FOR PAYMENT OF ADDITIONAL AMOUNT OF NPV

This is to certify that during construction of "rehabilitation and Up-gradation of newly declared NH-752G Section from Satana to Mangrul (From Km 64+000 to Km 101+140) to two lane with paved shoulders in the State of Maharashtra", Additional amount of the NPV of the diverted forest land. if any, becoming due after finalization of the same by the Hon'ble Supreme Court of India on receipt of the report from the Expert Committee shall be charged by the State Government from the User Agency. The User Agency is agreed to pay additional amount of NPV, if any.


Sub Divisional Engineer
National Highway Subdivision No.1
Nashik


Executive Engineer
National Highway Division
Nashik


ANNEXURE VI

Project Name: -Diversion of 6.3912 ha. Forest land under section -2 of the Forest (conservation) Act, 1980 for Rehabilitation and Up-gradation of newly declared NH-752G Section from Satana to Mangrul (From Km 64+000 to Km 101+140) to two lane with paved shoulders in the State of Maharashtra.

UNDERTAKING FOR HANDING OVER OF DISMANTLED AREA.

This is to certify that during construction of "rehabilitation and Up-gradation of newly declared NH-752G Section from Satana to Mangrul (From Km 64+000 to Km 101+140) to two lane with paved shoulders in the State of Maharashtra", The Forest area (including Private Forest) part of old road left over due to realignment will be dismantled and handed over to Forest Department and planting of local indigenous species will be done by the State Government at the cost of User agency;


Sub Divisional Engineer
National Highway Subdivision No.1
Nashik


Executive Engineer
National Highway Division
Nashik


ANNEXURE VII

Project Name: -Diversion of 6.3912 ha. Forest land under section -2 of the Forest (conservation) Act, 1980 for Rehabilitation and Up-gradation of newly declared NH-752G Section from Satana to Mangrul (From Km 64+000 to Km 101+140) to two lanes with paved shoulders in the State of Maharashtra.

UNDERTAKING MUCK SHALL NOT BE DUMPED IN THE FOREST AREA

This is to certify that during construction of "rehabilitation and Up-gradation of newly declared NH-752G Section from Satana to Mangrul (From Km 64+000 to Km 101+140) to two lane with paved shoulders in the State of Maharashtra," The User Agency that muck will not be dump in the forest area.


Sub Divisional Engineer
National Highway Subdivision No.1
Nashik


Executive Engineer
National Highway Division
Nashik


ANNEXURE VIII

Project Name: -Diversion of 6.3912 ha. Forest land under section -2 of the Forest (conservation) Act, 1980 for Rehabilitation and Up-gradation of newly declared NH-752G Section from Satana to Mangrul (From Km 64+000 to Km 101+140) to two lanes with paved shoulders in the State of Maharashtra.

**UNDERTAKING FOR APPROVALS / PERMISSIONS UNDER RELEVANT
RULES / REGULATION**

This is to certify that for the work of construction of "rehabilitation and Up-gradation of newly declared NH-752G Section from Satana to Mangrul (From Km 64+000 to Km 101+140) to two lane with paved shoulders in the State of Maharashtra," The User Agency shall ensure all other approvals / permission under relevant rules/ regulation, if any required prior to commencement of the project work; is agreed.


Sub Divisional Engineer
National Highway Subdivision No.1
Nashik


Executive Engineer
National Highway Division
Nashik

ANNEXURE IX

Project Name: -Diversion of 6.3912 ha. Forest land under section -2 of the Forest (conservation) Act, 1980 for Rehabilitation and Up-gradation of newly declared NH-752G Section from Satana to Mangrul (From Km 64+000 to Km 101+140) to two lane with paved shoulders in the State of Maharashtra.

UNDERTAKING FOR NO ESTABLISHMENT OF LABOUR CAMP ON THE FOREST LAND

This is to certify that during construction of “rehabilitation and Up-gradation of newly declared NH-752G Section from Satana to Mangrul (From Km 64+000 to Km 101+140) to two lane with paved shoulders in the State of Maharashtra”, no labour camp shall be established on the forest land.


Sub Divisional Engineer
National Highway Subdivision No.1
Nashik


Executive Engineer
National Highway Division
Nashik

ANNEXURE X

Project Name: -Diversion of 6.3912 ha. Forest land under section -2 of the Forest (conservation) Act, 1980 for Rehabilitation and Up-gradation of newly declared NH-752G Section from Satana to Mangrul (From Km 64+000 to Km 101+140) to two lane with paved shoulders in the State of Maharashtra.

**UNDERTAKING FOR PROVISION OF ALTERNATIVE FUEL TO THE
LABOUR**

This is to certify that during construction of "rehabilitation and Up-gradation of newly declared NH-752G Section from Satana to Mangrul (From Km 64+000 to Km 101+140) to two lane with paved shoulders in the State of Maharashtra", Sufficient firewood, preferably the alternate fuel, shall be provided to the labour after purchasing the same from the State Forest Department or the Forest Development Corporation or any other legal source of alternate fuel.


Sub Divisional Engineer
National Highway Subdivision No.1
Nashik


Executive Engineer
National Highway Division
Nashik

ANNEXURE XI

Project Name: -Diversion of 6.3912 ha. Forest land under section -2 of the Forest (conservation) Act, 1980 for Rehabilitation and Up-gradation of newly declared NH-752G Section from Satana to Mangrul (From Km 64+000 to Km 101+140) to two lane with paved shoulders in the State of Maharashtra.

UNDERTAKING FOR NO ADDITIONAL OR NEW PATH

This is to certify that during construction of "rehabilitation and Up-gradation of newly declared NH-752G Section from Satana to Mangrul (From Km 64+000 to Km 101+140) to two lane with paved shoulders in the State of Maharashtra", no additional or new path will be constructed inside the forest area for transportation of construction materials for execution of the project work.


Sub Divisional Engineer
National Highway Subdivision No.1
Nashik


Executive Engineer
National Highway Division
Nashik

ANNEXURE XII

Project Name: -Diversion of 6.3912 ha. Forest land under section -2 of the Forest (conservation) Act, 1980 for Rehabilitation and Up-gradation of newly declared NH-752G Section from Satana to Mangrul (From Km 64+000 to Km 101+140) to two lane with paved shoulders in the State of Maharashtra.

**UNDERTAKING FOR NOT TRANSFERRING THE PROPOSED FOREST
LAND TO ANY OTHER AGENCIES**

This is to certify that during construction of "rehabilitation and Up-gradation of newly declared NH-752G Section from Satana to Mangrul (From Km 64+000 to Km 101+140) to two lane with paved shoulders in the State of Maharashtra", the forest land proposed to be diverted shall under no circumstances be transferred to any other agencies, department, or person without prior approval of Govt. of India.


Sub Divisional Engineer
National Highway Subdivision No.1
Nashik


Executive Engineer
National Highway Division
Nashik

ANNEXURE XIII

Project Name: -Diversion of 6.3912 ha. Forest land under section -2 of the Forest (conservation) Act, 1980 for Rehabilitation and Up-gradation of newly declared NH-752G Section from Satana to Mangrul (From Km 64+000 to Km 101+140) to two lane with paved shoulders in the State of Maharashtra.

**UNDERTAKING FOR USE OF FOREST LAND SPECIFIED IN THE
PROJECT PROPOSAL ONLY**

This is to certify that during construction of "rehabilitation and Up-gradation of newly declared NH-752G Section from Satana to Mangrul (From Km 64+000 to Km 101+140) to two lane with paved shoulders in the State of Maharashtra", the forest land shall not be used for any purpose other than that specified in the project proposal.


Sub Divisional Engineer
National Highway Subdivision No.1
Nashik


Executive Engineer
National Highway Division
Nashik

ANNEXURE XIV

Project Name: -Diversion of 6.3912 ha. Forest land under section -2 of the Forest (conservation) Act, 1980 for Rehabilitation and Up-gradation of newly declared NH-752G Section from Satana to Mangrul (From Km 64+000 to Km 101+140) to two lanes with paved shoulders in the State of Maharashtra.

UNDERTAKING FOR GUIDELINES APPLICABLE TO THIS PROJECT

This is to certify that construction of "rehabilitation and Up-gradation of newly declared NH-752G Section from Satana to Mangrul (From Km 64+000 to Km 101+140) to two lane with paved shoulders in the State of Maharashtra" The User Agency all acts, rules, regulations and guidelines of the Ministry, for the time being in force, as applicable to the this project.


Sub Divisional Engineer
National Highway Subdivision No.1
Nashik


Executive Engineer
National Highway Division
Nashik


ANNEXURE XV

Project Name: -Diversion of 6.3912 ha. Forest land under section -2 of the Forest (conservation) Act, 1980 for Rehabilitation and Up-gradation of newly declared NH-752G Section from Satana to Mangrul (From Km 64+000 to Km 101+140) to two lanes with paved shoulders in the State of Maharashtra.

**UNDERTAKING FOR AFFORESTATION, CONSERVATION &
MANAGEMENT OF FLORA AND FAUNA**

This is to certify that construction of "rehabilitation and Up-gradation of newly declared NH-752G Section from Satana to Mangrul (From Km 64+000 to Km 101+140) to two lane with paved shoulders in the State of Maharashtra" Any other condition that the regional office, Nagpur may impose from time to time in the interest of afforestation, conservation and management of flora and fauna in the area shall be complied by User Agency;


Sub Divisional Engineer
National Highway Subdivision No.1
Nashik


Executive Engineer
National Highway Division
Nashik

गाव नमुना द्वारा (विक्रीची नोंदवही)										
[महाराष्ट्र जमीन महसूल अधिकाऱ अखिलेख आणि नोंदवही (तयार करणे व सुविस्तीत ठेवणे) नियम १९६० यातील नियम २९]										
गाव :- खोल्हरी (५५०४३३)			जिल्हा :- नाशिक			सहायक :- नाशिक				
भूमापन क्रमांक व उपविभाग			२३०							
			पिकावलील क्षेत्राचा तपशील					जमिनदारी समीत उपलब्ध नसलेली जमीन		क्षेत्र
वर्ग	हंगाम	खाते क्रमांक	पिकाचा प्रकार	पिकाचे नाव	जल सिंचित	जल नसित	जल सिंचनाचे साधन	स्वरूप	क्षेत्र	
(१)	(२)	(३)	(४)	(५)	(६)	(७)	(८)	(९)	(१०)	(११)
					हे.आर.चौ.सी	हे.आर.चौ.सी			हे.आर.चौ.सी	
२०२१-२२	खरीप	४४						पोटखराब	८.४४००	
२०२२-२३	संपूर्ण वर्ष	४४						मासपण फड	८.४४००	

टीप :- " सद्यस्थिती मधील मोजक्यात अंश द्वारे घेऊन आलेली आहे

ई महाभूमि

Sub Divisional Engineer
National Highway Subdivision No.1
Nashik

Executive Engineer
National Highway Division
Nashik

Project Name: -Diversion of 6.3912 ha. Forest land under section -2 of the Forest (conservation) Act, 1980 for Rehabilitation and Up-gradation of newly declared NH-752G Section from Satana to Mangrul (From Km 64+000 to Km 101+140) to two lane with paved shoulders in the State of Maharashtra.

 महाराष्ट्र शासन गाव नमुना सात (अधिकार अभिलेख पत्रक) [महाराष्ट्र जमीन महसुल अधिकार अभिलेख आणि नोंदवद्धा (तयार करणे व सुस्थितीत ठेवणे) नियम १९७१ यातील नियम ३,५,६ आणि ७] गाव :- खैलदरी (५५०४३३) तालुका :- चांदवड जिल्हा :- नाशिक FU-D : 26109847153 भुमापन क्रमांक व उपविभाग २३० 26109847153							
भुमापना पद्धती सरकार				शेताचे स्थानीक नाव : सरकारी			
क्षेत्र, एकक व आकारणी	खाते क्र.	भोगवटाद्वाराचे नाव	क्षेत्र	आकार	पो.ख.	फेरफार क्र	कुठ, खंड व इतर अधिकार
क्षेत्राचे एकक हे.आर.चौ.मी	४४	ग्राम पंचायत खैलदरी			८.४४.००	(१)	कुळाचे नाव व खंड
अ) लागवड योग्य क्षेत्र							इतर अधिकार
जिरायत -							इतर
बामायत -							गायशानाकडे गोफत (१)
एकुण -							इतर
ला.यो.क्षेत्र							सदर गटातील ४.५५६ हे.आर पो.ख. क्षेत्र उप
							वनसंरक्षक, पूर्व भाग, नाशिक यांना विंगर
							वनजमीन वनविभागास प्रती पुरक वनरोपणासाठी
							वितरीत (२३५८)
ब) पोटाखराब क्षेत्र							
(लागवड अयोग्य)							
वर्ग (अ) ८.४४.००							प्रलंबित फेरफार : नाही.
वर्ग (ब) -							
एकुण							
पो.ख.क्षेत्र ८.४४.००							शेवटचा फेरफार क्रमांक : २३५८ व दिनांक : २१/०६/२०२४
एकुण क्षेत्र ८.४४.००							
(अ+ब)							
आकारणी ०.००							
पुढी किंवा विशेष							
आकारणी							
जुने फेरफार क्र : (१९४१) (१८०२)							सीमा आणि भुमापन चिन्हे :



हा गाव नमुना क्रमांक ७ दिनांक २१/०६/२०२४ ०२:०८:१७ PM वेळी डिजिटल स्वाक्षरीत केला आहे व गाव नमुना क्रमांक १२ चा टोका स्वयंसेवकाने अस्तित्वातून २१/०६/२०२४ अतिलेखाने वर कोणत्याही सही शिक्क्याची आवश्यकता नाही.
 २१/०६/२०२४ : १४:२६:३५ PM वेळी पदसंलग्नीसाठी <https://digitalsatara.mahabhumi.gov.in/dsh/> या संकेत स्थळावर जाऊन 2007100001274651 हा क्रमांक वापरवा.

पृष्ठ क्र. १/२

Digitally

Project Name: -Diversion of 6.3912 ha. Forest land under section -2 of the Forest (conservation) Act, 1980 for Rehabilitation and Up-gradation of newly declared NH-752G Section from Satana to Mangrul (From Km 64+000 to Km 101+140) to two lane with paved shoulders in the State of Maharashtra.

FORM- I
(for linear project)
Government of Maharashtra
Office of the District Collector Nashik


TO WHOM SO EVER IT MAY CONCERN

In compliance of the Ministry of Environment and Forests (MOEF) Government of India's letter No. 11-9/98-FC (pt.) dated 3rd August 2009 wherein the MOEF issued guidelines on submission of evidences for having initiated and completed the process of settlement of rights under the Scheduled Tribes and Other Traditional Forest Dwellers (Recognition of Forest Rights) Act, 2006 (FRA, for short) on the forest land proposed to be diverted for non-Forest purposes, read with MOEF's letter dated 5th February 2013 wherein MOEF issued certain relaxation in respect of linear projects, it is certified that **6.3912 hectares** of forest land proposed to be diverted in favor of **Executive Engineer National Highways Department Nashik, for Project of Sakri-Satana-Chandwad-Kopargaon-Shirdi National Highway no. 752 G, Regarding No-Objection Certificate for upgradation of 752 G (Part Satana to Mangrul) from KM 64/000 to 101/140, within jurisdiction of Kheldari village in Chandwad Tehsil. & Bhawade village in Deola Tehsil.**

It is further certified that,


- The complete process for identification and settlement of rights under the FRA has been carried out for the entire 6.3912 hectares of forest area proposed for diversion. A copy of records of all consultations and meeting of the Forest Rights Committee (s) Gram Sabha(s) Sub Division Level Committee(s) and the District Level Committee are enclosed as
- the diversion of forest land for facilities managed by the Government as required under section 3(2) of the FRA have been completed and the gram Sabah's have given their consent to it.
- the proposal does not involve recognized right of primitive Tribal Groups and Pre-agricultural Communities.


Encl: As above.



Jaijai Sharma (IAS)
District Level Forest Committee &
Collector Nashik


No. FRA Sell/No/3/6/ 984 /2024

Date: 31 / 07 /2024


Sub Divisional Engineer
National Highway Subdivision No.1
Nashik


Executive Engineer
National Highway Division
Nashik

AGENCY COPY	
	
NEFT / RTGS CHALLAN for CAMPA Funds	
Date : 05-11-2024	
Agency Name.	MINISTRY OF ROAD TRANSPORT & HIGHWAYS
Application No.	61152830729
MoEF/SG File No.	FC-II/MH-240/2024-NGP
Location.	MAHARASHTRA
Address.	Office of the Chief Engineer Room No. 205 & 509, Konkan Bhavan, 5th Flor, Sector- 6, C.B.D, Belapur, Navi Mumbai - 400614 Mumbai City
Amount(in Rs)	14624382/-
Amount in Words :One Crore Forty-Six Lakh Twenty-Four Thousand Three Hundred and Eighty-Two Rupees Only	
NEFT/RTGS to be made as per following details;	
Beneficiary Name:	MAHARASHTRA CAMPA
IFSC Code:	UBIN0996335
Pay to Account No.	1507361152830729 Valid only for this challan amount.
Bank Name & Address:	Union Bank Of India FCS Centre, 21/1, III Floor, Jelitta Towers, Mission Road, Bengaluru-560027
• This Challan is strictly to be used for making payment to CAMPA by NEFT/RTGS only	

BANK COPY	
	
NEFT / RTGS CHALLAN for CAMPA Funds	
Date : 05-11-2024	
Agency Name.	MINISTRY OF ROAD TRANSPORT & HIGHWAYS
Application No.	61152830729
MoEF/SG File No.	FC-II/MH-240/2024-NGP
Location.	MAHARASHTRA
Address:	Office of the Chief Engineer Room No. 205 & 509, Konkan Bhavan, 5th Flor, Sector- 6, C.B.D, Belapur, Navi Mumbai - 400614 Mumbai City
Amount(in Rs)	14624382/-
Amount in Words :One Crore Forty-Six Lakh Twenty-Four Thousand Three Hundred and Eighty-Two Rupees Only	
NEFT/RTGS to be made as per following details;	
Beneficiary Name:	MAHARASHTRA CAMPA
IFSC Code:	UBIN0996335
Pay to Account No.	1507361152830729 Valid only for this challan amount.
Bank Name & Address:	Union Bank Of India FCS Centre, 21/1, III Floor, Jelitta Towers, Mission Road, Bengaluru-560027
• This Challan is strictly to be used for making payment to CAMPA by NEFT/RTGS only	

Note: After making the required payment through challan, if the payment status has not been updated even after 7 working days, then kindly mail a copy of your challan with transaction date and reference id to Email: fcsblr@unionbankofindia.bank , epurse@unionbankofindia.bank, ubin0903710@unionbankofindia.bank

CP00002270	1,46,24,382.00	15*****07 29	1,46,24,382.00	MAHARASHTRA CAMPA	UBIN0996335	CANARA BANK	S122400857736	10-12-2024 16:29:44	Success	Success	Success	11-12-2024	CNR8R5202412119 4965742
------------	----------------	-----------------	----------------	----------------------	-------------	-------------	---------------	------------------------	---------	---------	---------	------------	----------------------------

CP00002298	1,60,499.00	17*****4782	1,60,499.00	UPVAN SANRAKSHAK PURVA BHAG NASHIK	BARB000LFC	CANARA BANK	S122400355730	12-12-2024 17:20:29	Success	Success	Success	13-12-2024	P34834038672527 2
------------	-------------	-------------	-------------	---------------------------------------	------------	-------------	---------------	------------------------	---------	---------	---------	------------	----------------------

RTGS Details	Name of the Payee
UTR NO. N349243455877827 Date : 13/12/2024	UPVAN SANRAKSHAK PURVA BHAG RS. Rs. 4,959/-

ANNEXURE III

Project Name: -Diversion of 6.3912 ha. Forest land under section -2 of the Forest (conservation) Act, 1980 for Rehabilitation and Up-gradation of newly declared NH-752G Section from Satana to Mangrul (From Km 64+000 to Km 101+140) to two lane with paved shoulders in the State of Maharashtra.

COMPENSATORY AFFORESTATION COST & NPV FUND

This is to certify that during construction of "rehabilitation and Up-gradation of newly declared NH-752G Section from Satana to Mangrul (From Km 64+000 to Km 101+140) to two lane with paved shoulders in the State of Maharashtra" Fund of Rs. 85,03,018/- towards Compensatory Afforestation and fund of RS. 61,21,364/- towards NPV Scheme as prepared by Forest Department, Nashik has been deposited in CAMPA as part of Stage I compliance on dated 10/12/2024. Payment Receipt Details is below :

Sr. no.	Bill no.	RTGS Details	Amount	Name of the Payee
1	CP00002270	Trans. ID : S122400867736 UTR NO. CNRBR52024121194965742 Date : 11/12/2024	Rs. 1,46,24,382/-	Maharashtra Campa Rs. 85,03,018/-
				M/s Forest Development RS. 61,21,364/-
2	CP00002298	Trans. ID : S122400355730 UTR NO. P348240386725272 Date : 13/12/2024	Rs. 1,65,458/-	UPVAN SANRAKSHAK PURVA BHAG Rs. 1,60,499/-
		UTR NO. N349243455877827 Date : 13/12/2024		UPVAN SANRAKSHAK PURVA BHAG RS. Rs. 4,959/-

Executive Engineer
National Highway Division
Nashik

FORM- I
(for linear project)
Government of Maharashtra
Office of the District Collector Nashik


TO WHOM SO EVER IT MAY CONCERN

In compliance of the Ministry of Environment and Forests (MOEF) Government of India's letter No. 11-9/98-FC (pt.) dated 3rd August 2009 wherein the MOEF issued guidelines on submission of evidences for having initiated and completed the process of settlement of rights under the Scheduled Tribes and Other Traditional Forest Dwellers (Recognition of Forest Rights) Act, 2006 (FRA, for short) on the forest land proposed to be diverted for non-Forest purposes, read with MOEF's letter dated 5th February 2013 wherein MOEF issued certain relaxation in respect of linear projects, it is certified that **6.3912 hectares** of forest land proposed to be diverted in favor of **Executive Engineer National Highways Department Nashik, for Project of Sakri-Satana-Chandwad-Kopargaon-Shirdi National Highway no. 752 G, Regarding No-Objection Certificate for upgradation of 752 G (Part Satana to Mangrul) from KM 64/000 to 101/140. within jurisdiction of Kheldari village in Chandwad Tehsil. & Bhawade village in Deola Tehsil.**

It is further certified that,

- (a) The complete process for identification and settlement of rights under the FRA has been carried out for the entire 6.3912 hectares of forest area proposed for diversion. A copy of records of all consultations and meeting of the Forest Rights Committee (s) Gram Sabha(s) Sub Division Level Committee(s) and the District Level Committee are enclosed as
- (b) the diversion of forest land for facilities managed by the Government as required under section 3(2) of the FRA have been completed and the gram Sabah's have given their consent to it.
- (c) the proposal does not involve recognized right of primitive Tribal Groups and Pre-agricultural Communities.

Encl: As above.


Jalaj Sharma (IAS)
District Level Forest Committee &
Collector Nashik

No. FRA Sell/No/3/6/ 984 /2024

Date: 31 / 07 /2024

**Scheduled Tribal and other Traditional Forest Dwellers Recognition of Forest Right
Act 2006 & Rule 2008 & Amendments Rule 2012**

Subject:- Sakri - Satana Chandwad Kopargaon Shirdi National Highway no. 752 G, Regarding No-Objection Certificate for upgradation of 752 G (Part Satana to Mangrul) from KM 64/000 to 101/140.

Proceeding


In the 1.395 Ha. Area of Gat No. 55 of village kheldari, Tahsil Chandwad, and 4.9962 Ha. Area of Gat No. 110 of village Bhawade, Tahsil Deola, Dist: Nashik for Sakri - Satana Chandwad Kopargaon Shirdi National Highway no. 752 G For upgradation of 752 G (Section Satana to Mangrul) from KM 64/000 to 101/140 kheldari, Tahsil Chandwad, and Bhawade, Tahsil Deola, Dist: Nashik as per section 3 (1) individual and community claims of Forest Rights and as per section 3 (2) community claims of Forest Rights are not-affected. For issuing No Objection Certificate the meeting was held under the chairmanship of District Level Forest Rights Committee and District Collector Nashik. The minutes of the resolution presented in the meeting is as below.


The following Officers & Staff present at the meeting.


- 1) Shri. Jalaj Sharma (IAS), Chairman, District Level Forest Rights Committee and Collector Nashik.
- 2) Shri. Sudarshan Nagare, Member Secretary District Level Forest Rights Committee and Deputy Commissioner Tribal Development Department Nashik.
- 3) Shri. Umesh Vavare, Committee Member and Deputy Conservator of Forest East Division Nashik.

Sr. No.	Issue in Meeting	Discussion done	Decision Taken
1	Sakri - Satana Chandwad Kopargaon Shirdi National Highway no. 752 G Regarding No-Objection Certificate for upgradation of 752 G (Part Satana to Mangrul) from KM 64/000 to 101/140.	<ol style="list-style-type: none"> 1) The Forest Rights Committee of Village Kheldari, Tehsil Chandwad has submitted a report that 1.395 ha within the limits of Gram Panchayat Kheldari area. Forest Gut No. 55 do not affect the individual and community claims under Section 3(1) and the forest rights of tribal communities under Section 3(2) (Appendix-1) 2) The Forest Rights Committee of Village Bhawade, Tehsil Deola has submitted a report that 4.9962 ha within the limits of Gram Panchayat Bhawade area. Forest Gut No. 110 do not affect the individual and community claims under Section 3(1) and the forest rights of tribal communities under Section 3(2) (Appendix-2) 3) Sub Division Level Committee Chandwad, held the meeting on 15/03/2024, report is submitted that there is no objection for use of Village kheldari, Tehsil Chandwad 1.395 ha. Forest Gut No. 55 & Village Bhawade, Tehsil Deola 4.9962 ha. Forest Gut No. 110 Total Area 6.3912 Hecter. The proceedings of meeting held on 15/03/2024 are enclosed. (Appendix-3) 4) Forest Range Officer Chandwad (Regional) No. A/Land/750/ 2023-24 dated 17/08/2023, report is submitted that area 1.395 Ha. in Gut No. 561 of village Kheldari, Tal: Chadwad, Forest Rights as per section 3 (1) Individual and Community, 3 (2) Community No claims or proposal received or pending to this office. (Appendix-4) 	Forest rights committee Kheldari & Bhawade and, Forest Range Officer Chandwad & Deola and Sub Divisional Level Forest Rights Committee Chandwad recommendation's, it is approved to issue no objection certificate in this case.

Sr. No.	Issue in Meeting	Discussion done	Decision Taken
		5) Forest Range Officer Devla (Regional) No. A/Land/NH-752-G/781/2023-24 dated 06/08/2023, report is submitted that area 4.9962 Ha. in Gut No. 110 of village Bhawade, Tal: Deola, Forest Rights as per section 3 (1) Individual and Community, 3 (2) Community No claims or proposal received or pending to this office. (Appendix-5)	


 Umesh Vavare (IFS)
 Member, District Level Forest Right
 Committee & Deputy Conservator of
 Forest West Division Nashik


 (Sudarshan Nagare)
 Member Secretary, District Level Forest Right
 Committee & Deputy Commissioner,
 Tribal Development Department Nashik


 Jalaj Sharma. (IAS)
 Chairman, District Level Forest Right
 Committee & Collector Nashik

8636
2024

उपविभागीय अधिकारी, चांदवड उपविभाग, चांदवड यांचे कार्यालय,

नविन प्रशासकीय इमारत, शासकीय औद्योगिक प्रशिक्षण केंद्राजवळ, चांदवड, ता. चांदवड, जि. नाशिक
दुरध्वनी क्रमांक - 02556-252666, ई-मेल आयडी- sdochandwad2013@gmail.com

जा.क्र.उविअचा/वनका/कावि/६५/२०२४

दि.१२/४/२०२४

प्रति,

जिल्हाधिकारी सो.नाशिक

(वनकायदा शाखा)

जिल्हाधिकारी कार्यालय, नाशिक
कक्ष : २०१०
आ. क्र. : १५/०३/२०२४
१५ APR २०२४
संदर्भ : निवासी उपजिल्हाधिकारी (वन हक्क कायदा कक्ष) यांच्याकडील पत्र जा.क्र.जि.अ.कार्या/वनका/कक्ष ३/६-१/११०८/२०२३ दिनांक २०/०६/२०२३
क.अ./जि.अ./जिल्हाधिकारी

विषय : साक्री - सटाणा चांदवड कोपरगाव शिर्डी राष्ट्रीय महामार्ग क्रमांक NH752 G (भाग सटाणा-मंगरूळ) कि. मी.६४/१०० ते १०१-१४० मध्ये उन्नतीकरण करणे बाबत..

संदर्भ : निवासी उपजिल्हाधिकारी (वन हक्क कायदा कक्ष) यांच्याकडील पत्र जा.क्र.जि.अ.कार्या/वनका/कक्ष ३/६-१/११०८/२०२३ दिनांक २०/०६/२०२३

उपरोक्त विषयास अनुसरून सदर करण्यात येते की साक्री - सटाणा चांदवड कोपरगाव शिर्डी राष्ट्रीय

महामार्ग क्रमांक NH752 G (भाग सटाणा-मंगरूळ) कि. मी.६४/१०० ते १०१-१४० मध्ये उन्नतीकरण व रुंदी कारणासाठी मौजे, खेलदरी ता. चांदवड मधील वन कक्ष क्र १६५ गट नं ५५ व मौजे, भावडे ता. देवळा मधील वन कक्ष क्र ३२४ गट नं ११० माधिळ एकूण ६.३९१२ हे. इतके वन क्षेत्राची आवश्यकता असल्याने सदर बाबत वन हक्क समिती खेलदरी व भावडे यांची विषयांकित कायद्याच्या अनुषंगाने खालील मुद्द्यावर माहिती प्राप्त करून व वन हक्क समिती कडून प्राप्त झालेल्या स्वयंस्पष्ट अभिप्राय व बैठकीच्या इतिवृत्तासह अहवाल सादर करणे बाबत.. संदर्भाय पत्रान्वये निर्देशित केले होते त्या अनुषंगाने उपविभागीय अधिकारी चांदवड यांच्या अध्यक्षते खालील दि. १५/०३/२०२४ दु.११.०० वा विषयांकित बाबत बैठक आयोजित करण्यात होती. त्यास खालील प्रमाणे अधिकारी/कर्मचारी उपस्थित होते.

१. वन परीक्षेत्र अधिकारी चांदवड/देवळा

२. ACF चांदवड/देवळा

३. सहाय्यक प्रकल्प अधिकारी एकात्मिक बालविकास प्रकल्प अधिकारी कळवण

सदर बैठकित खालील विषयांवर चर्चा करण्यात आली.

अ क्र	विषय	अहवाल
१	प्रस्तावित क्षेत्रात कलम ३ (१) अंतर्गत पात्र वैयक्तिक वन हक्क दावेदार बाधित होतात किंवा कसे ?	वनपरीक्षेत्र अधिकारी चांदवड/देवळा वैयक्तिक वन हक्क दावेदार बाधित होत नसल्याचे कळविले आहे.
२	प्रस्तावित क्षेत्रात ३ /१ अंतर्गत पात्र सामुहिक दाव्यांचे बाधित होतात किंवा कसे ?	वन परीक्षेत्र अधिकारी चांदवड/देवळा दावे दाखल नसल्याचे कळविले आहे.
३	ग्रामसभेचा ठराव मराठीतून करण्यात आला आहे का ?	होय
४	५० % च्या वर ग्रामस्थानी ठरावास मंजूरी दिली आहे का ?	

ग्रामपंचायत खेलदरी यांनी सदर व हक्क कायद्या नुसार ग्रामपंचायतीची दिनांक ०९/ ०८/२०२३ रोजी ग्रामपंचायत भावडे यांनी सदर वन हक्क कायद्या नुसार ग्रामपंचायतीची दिनांक ०९/ ०८/२०२३ रोजी सभा घेऊन संबधित ग्रामसभेने सदर क्षेत्रामध्ये कोणत्याही ग्रामस्थाचा हक्क नसून ती पूर्णपणे वन विभागाची आहे. तसेच वनक्षेत्रावर वन हक्क अधिनियम २००६ अन्वये कोणताही दावा दाखल नाही .सदर जमिनीचा वापर नियोजित राष्ट्रीय महामार्गासाठी करण्यात यावा असा ठराव मंजूर करून ठरावाची प्रत सादर केली आहे .त्या नुसार दिनांक १५/०३/ २०२४ रोजी आयोजित करण्यात आलेल्या समितीच्या बैठकी मध्ये मौजे खेलदरी ता .चांदवड वन कक्ष क्र १६५ गट नं ५५ व मौजे भावडे ता .देवळा मधील वन कक्ष क्र ३२४ गट नं ११० क्षेत्र ६.३९ हे .बाबत वनहक्ककायद्या २००६ नुसार ना हरकत प्रमाणपत्र देणेस हरकत नसलेबाबत सर्वानुमते ठरविणेत आले .सोबत दिनांक १५/०३/२०२४ रोजीच्या समितीच्या बैठकीच्या इतिवृत्तांची प्रत व ग्रामसभेच्या ठरावाची प्रत जोडून पुढील कार्यवाही साठी सविनय सदर करण्यात येत आहे .



(कैलास कडलग)

उपविभागीय, अधिकारी

चांदवड उपविभाग ,चांदवड

ग्रामपंचायत कार्यालय खेलदरी

ता.चांदवड जि.नाशिक



ग्रामसभा

दिनांक - ०९/०८/२०२३


ठराव नक्कल


विषय क्र. ८ साक्री-सटाणा-चांदवड-कोपरगाव-शिर्डी राष्ट्रीय महामार्ग क्र. ७५२G रुंदीकरण व मजबूती कारण बाबत (भाग- सटाणा ते मंगरूळ) कि.मी. ६४+१०० ते १०१+१४० कि.मी.

ठराव क्र. १७ आजच्या आपल्यासभेत वरील प्रमाणे विषया बाबत चर्चा करण्यात आली, त्या अनुसार सटाणा ते मंगरूळ राष्ट्रीय महामार्ग क्र. ७५२G गाव खेलदरी ता.चांदवड जि. नाशिक मध्ये वन कक्ष क्र.५६१ व गट क्र.५५ च्या अंतर्गत येणार आहे. तरी पुरतः क्षेत्र ०.१२३ हे आर व १.२७२ हेक्टर वन विभागचे आहे. तसेच वन क्षेत्रात अधिकार अधिनियम २००६ च्या अंतर्गत दावा दाखल नाही. त्यामुळे सदर जमिनीचा वापर नियोजित राष्ट्रीय महामार्ग करण्यात यावा असे सर्वनुमते ठरविण्यात आले. त्यास आजची सभा मंजुरी देत आहे.

सम्पादित क्षेत्र ०.१२३ हेक्टर व १.२७२ हेक्टर

जिल्हा	तालुका	गाव	वनकक्ष क्र.	गट नं.	रुंदी	लांबी	संपादित क्षेत्र
नाशिक	चांदवड	खेलदरी	५६१	५५	३०	४१	०.१२३
					२४	५३०	१.२७२
					एकुण	५७१	१.३९५


ग्रामसचिव
ग्रामपंचायत खेलदरी
ता. चांदवड, जि. नाशिक


सदस्य
ग्रामपंचायत खेलदरी
ता. चांदवड, जि. नाशिक



ग्राम पंचायत कार्यालय कापशी भावडे,
ता. देवळा, जि. नाशिक

ग्रामसभा

दिनांक - 24/07/2023


ठराव नकल

विषय क्र. १ :- साक्री-सटाणा-चांदवड-कोपरगाव-शिर्डी राष्ट्रीय महामार्ग क्र. ७५२६ रुंदीकरण व मजबूती कारण बाबत (भाग-सटाणा ते मंगरूळ) कि.मी. ६४+१०० ते १०१+१४० कि.मी.


ठराव क्र. १ :- आजच्या आपल्यासभेत वरील प्रमाणे विषया बाबत चर्चा करण्यात आली. त्या अनुसार सटाणा ते मंगरूळ राष्ट्रीय महामार्ग ७५२६ गाव भावडे ता. देवळा जि. नाशिक मध्ये वन कक्ष क्र. ३२४ व गट क्र. ११० च्या अंतर्गत येणार आहे. तरी पुरतः क्षेत्र ०.८८२ हे.आर. ३.९०७२ हे.आर. व ०.२०७ हे.आर. वन विभागचे आहे. तसेच वन क्षेत्रात अधिकार अधिनियम २००६ च्या अंतर्गत दावा दाखल नाही. त्यामुळे सदर जमिनीचा वापर नियोजित राष्ट्रीय महामार्गासाठी करण्यात यावा असे सर्वानुमते ठरविण्यात आले. त्यास आजची सभा मंजुरी देत आहे.

सम्पादित क्षेत्र ०.८८२ हेक्टर ३.९०७२ हेक्टर व ०.२०७ हेक्टर

जिल्हा	तालुका	गाव	वनकक्ष क्र.	गट नं.	रुंदी	लांबी	संपादित क्षेत्र
नाशिक	देवळा	भावडे	३२४	११०	३०	२९४	०.८८२
					२४	१६२८	३.९०७२
					३०	६९	०.२०७
एकुण						१९९१	४.९९६२


ग्रामपंचायत कार्यालय (भावडे)
ता. देवळा जि. नाशिक




ग्रामपंचायत कार्यालय, कापशी (भावडे)
ता. देवळा जि. नाशिक

या अनुषंगाने सर्व स्वरूपाचे उन्नतीकरण व
उंदी करणाऱ्या मीने आम्हे तां देवळा येथील वनक्ष
क्र. 328 व मीने आम्हे तां देवळा येथील कंपाईमेंट
नं. 949 व नं. 990 क्षेत्र 0.112 हे. आम्. व 3.0002
हे. आम्. व 0.2010 हे. आम्. इतके क्षेत्राची आवश्यकता
आहे. तरी सर्वस्वा उन्नतीकरणास व उंदीकरणास
आजची सद्या सर्वानुमते मंजुरी देत आहे.

अनुमोदक - श्री. लक्ष्मण गोविंद माळी.

छाव सवानुमते मंगल

વરીત પ્રમાણે સર્વ વિવેચ સંપલ્યાને માં બહુજાણીય
ચાંચ્યા પદવામણી ને સ્વત્રા સંપલ્યાત આહતી.

[Handwritten signatures]

ग्रामपंचायत कापशी (मावडे)
ता. देवळा जि. नाशिक

५१७
संख्या
रामदायत कार्यालय, कापसी (भावडे)
ता. देवळा जि. नाशिक

वनपरिक्षेत्र अधिकारी देवळा (प्रादेशिक) यांचे कार्यालय देवळा, ता.देवळा

Email Add : rfodeola229679@gmail.com

Phone : 02592 229679

विषय :- अनुसूचित जमाती व इतर पारंपारिक वननिवासी वनहक्कांची मान्यता अधिनियम 2006 नियम 2008 सुधारित नियम 2012 ची अंमलबजावणी...
ला.क्र. अ/जमीन/NH-752-G/781/सन 2023-24
देवळा - 423 102, दिनांक - 06/08/2023.

प्रति,

मा. उपविभागीय अधिकारी,
चांदवड उपविभाग, चांदवड

- संदर्भ :- 1) आपणाकडील जा.क्र. उविअचा/वनकायदा/कावि/62/2023, दिनांक 11/07/2023
2) या कार्यालयाचे जा.क्र. अ/जमीन/NH-752-G/670/2023-24, दि. 11/08/2023.
3) वनपाल देवळा यांचेकडील जा.क्र. अ/जमीन/82/2023-24, दि. 25/08/2023

महोदय,

उपरोक्त विषयास अनुसरून आपणाकडील संदर्भ क्र. 1 अन्वये साक्री - सटाणा - चांदवड - कोपरगाव - शिर्डी राष्ट्रीय महामार्ग 752 जी चे (भाग सटाणा ते मंगरुळ) कि.मी. 64/000 ते 101/140 मध्ये उन्नतीकरण व रुंदीकरणासाठी देवळा (प्रा.) वनपरिक्षेत्रातील मौजे भावडे, ता. देवळा येथील वनक्ष क्रमांक 324 मधील गट नं. 110 बाबत विषयांकीत प्रकरणी मुद्देनिहाय अहवाल सादर करणेबाबत सूचित करण्यात आलेले होते. संदर्भ क्र. 2 अन्वये वनपाल देवळा यांना विषयांकीत प्रकरणी अहवाल सादर करणेबाबत सूचित करण्यात आले. संदर्भ क्र. 3 अन्वये वनपाल देवळा यांनी या कार्यालयास अहवाल सादर केलेला आहे.

त्याअनुषंगाने साक्री - सटाणा - चांदवड - कोपरगाव - शिर्डी राष्ट्रीय महामार्ग 752 जी चे (भाग सटाणा ते मंगरुळ) कि.मी. 64/000 ते 101/140 मध्ये उन्नतीकरण व रुंदीकरणासाठी देवळा (प्रा.) वनपरिक्षेत्रातील मौजे भावडे, ता. देवळा येथील वनक्ष क्रमांक 324 मधील गट नं. 110 क्षेत्र 4.9962 हे. क्षेत्रातून सटाणा ते मंगरुळ राष्ट्रीय महामार्ग 752 जी जाणार असून सदर क्षेत्रामध्ये आज रोजी अनुसूचित जमाती व इतर पारंपारिक वननिवासी वनहक्कांची मान्यता अधिनियम 2006 नियम 2008 सुधारित नियम 2012 मध्ये कोणताही वैयक्तिक दावा अथवा सामूहिक दावा दाखल अथवा प्रलंबित नाही. वनविभागाच्या नमुना नं. 1 मध्ये गट क्र. 110 अशी नोंद आहे. मात्र 7/12 उता-यावर गट क्र. 110/अ अशी नोंद आहे. विषयांकीत प्रकरणी खालीलप्रमाणे मुद्देनिहाय अहवाल सादर करण्यात येत आहे.

अ.क्र.	मुद्दा	अहवाल
1	प्रस्तावित क्षेत्रात वैयक्तिक दावे नियम 3 (1) वनहक्क दावेदार बाधित होतात किंवा कसे याबाबत लेखी अहवाल	प्रस्तावित क्षेत्रात वैयक्तिक दावे नियम 3 (1) वनहक्क दावेदार बाधित होत नाहीत.
2	प्रस्तावित क्षेत्रात सामूहिक दावे नियम 3 (2) दावे दाखल आहे किंवा कसे याबाबत लेखी अहवाल	प्रस्तावित क्षेत्रात सामूहिक दावे नियम 3 (2) दावे दाखल नाहीत.
3	ग्रामसभेचा ठराव मराठी मधून करण्यात आलेला आहे काय ?	या कार्यालयाशी संबंधित नाही.
4	50 टक्केच्या वर ग्रामस्थांनी ठरावास मंजूरी दिलेली आहे काय ?	या कार्यालयाशी संबंधित नाही.
5	संबंधित गटाचे गांव नमुना 7/12 उतारे व गांव नकाशा प्रत	संबंधित गटाचा 7/12 उतारा सोबत जोडला आहे.

वरीलप्रमाणे माहितीसाठी व पुढील कार्यवाहीसाठी सुविन्ने सादर.

उपविभागीय अधिकारी, चांदवड

13 SEP 2023

आवक नं.

संकेत

अधीक

जा.स.

उ.वि.अ.सदस्य

85

(कोतिरुमसे)

वनपरिक्षेत्र अधिकारी,
देवळा (प्रा.)

सोबत - वरीलप्रमाणे.