



Office of the Deputy Conservator of Forests
Buldana Division Buldana

Email-Id – dycfbuldana@mahaforest.gov.in

No./ Survey /FCA Proposal/---871/2021-22

Buldana Date 12/2021
04.01.22

To,

Chief Conservator of Forest(T),
Amravati.

Subject: Diversion of 0.0785 ha. Of forest land in favor of shri Laxman Kandu Chate & Other farmers laying of underground pipeline for irrigation purpose at Survy No 27 & 35 Compartment No 215 Village Gandhari Tq. Lonar Dist. Buldana State Maharashtra


Ref :- 1) Compliance Report of Gol letter No. F.C-1/MH-198/2020-NGP/8716 dt. 30/09/2021

2) CCF letter No.1943 dt. 25/10/2021

3) User Agency Compliance Report dt. 30/12/2021

Respected Maam,

Please find attached the compliance report for Diversion of 0.0785 ha. Of forest land in favor of shri Laxman Kandu Chate & Other farmers laying of underground pipeline for irrigation purpose at Survy No 27 & 35 Compartment No 215 Village Gandhari Tq. Lonar Dist. Buldana State Maharashtra.


Akshay Gajbhilhe (I.F.S)
Deputy Conservator of Forests
Buldana Division Buldana

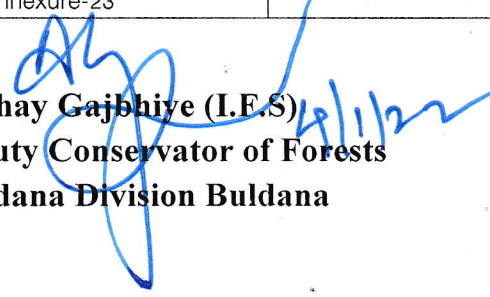
Diversion of 0.0785 ha. Of forest land in favor of Shri Laxman Kandu Chate & Other farmers laying of underground pipeline for irrigation purpose at Survey No 27 & 35 Compartment No 215 Village Gandhari Tq. Lonar Dist. Buldana State Maharashtra

Compliance Report of Gol letter No. F.C-1/MH-198/2020-NGP/8716 dt. 30/09/2021

Sr. No.	Condition No	Particulars	Compliance by User Agency	Remarks By DCF
1	i	Legal status of the forest land shall remain unchanged;	Agreed. User Agency is attached as appendix -01	The Under taking submitted as per Annexure-01
2	ii	Compensatory Afforestation. The State Forest Department shall undertake plantation of 100 plant over degraded forest land as compensatory afforestation in lieu of forest land being diverted at the cost of the user Agency.	Tree felling is not proposed Under taking is attached as appendix -02	The User Agency have submitted 34444/- for planting 100 plant over degraded forest area deposited in CAMPA Account Plantation will be undertaken after site selection Under taking submitted as per Annexure-02
3	iii	The cost of compensatory afforestation at the prevailing wage rates as per compensatory afforestation scheme and the cost of survey, demarcation and erection of permanent pillars if required on the CA land shall be deposited in advance with the Forest Department by the project authority. The CA will be maintained for 10 years. The scheme may include appropriate provision for anticipated cost increase for works scheduled for subsequent years;	C.A amount Rs.35444/- transfer to CAMPA vide RTGS Trans. No. 28122134011131 pay 84584/- dt.28.12.2021 RTGS attached as Annexure-03	User agency have been deposited C.A amount Rs.35444/- transfer to CAMPA vide RTGS Trans. No. 28122134011131 pay 84584/- dt.28.12.2021 RTGS attached as Annexure-03
4	iv	NPV a) The State Government shall charge the Net Present Value (NPV) for the 0.0785 ha forest ares to be diverted under this proposal from the User Agency as per the of the Hon.ble Supreme Court of India dated 24/04/2008 and 09/05/2008 in IA No.566 in WP(C)No.202/1995 and as per the guidelines issued by the Ministry vide letters No.5-1/1998-FC (Pt.II) dated 18.9.2003 as well as letter No.5-1/2006/FC dated 3.10.2006 and 5-3/2007FC dated 5/2/2009 in this regard.	NPV Amount Rs.49141/- have been deposited to CAMPA vide Trans. RTGS Trans. No. 28122134011131 pay 84584/- dt.28.12.2021 RTGS attached as Annexure-03 & 4	User agency have been deposited NPV Amount Rs.49141/- have been deposited to CAMPA vide Trans. RTGS Trans. No. 28122134011131 pay 84584/- dt.28.12.2021 RTGS attached as Annexure-03 & 4
5		b) Additional amount of the NPV of the diverted forest land, if any becoming due after finalization of the same by the Hon.able Supreme Court of India on receipt of the report from the Expert Committee ,shall be charged by the State Government from the User Agency . The User Agency shall furnish the under taking to this effect.	The Under taking submitted as per Annexure-5	The Under taking submitted as per Annexure-5
6	v	No tree felling or cutting shall be permitted under instant proposal.	Tree felling is not	User Agency submitted

			proposed Under taking is attached as appendix -06	undertaking as Annexure-6
7	vi	All the funds received from the User Agency under the project shall be transferred/deposited to CAMPA fund only through e-portal (https://parivesh.nic.in);	Amount for NPV= Rs.35444/- and C.A= Rs.49141/- total Rs.84585/- have been deposited to CAMPA .vide Trans RTGS Trans. No. 28122134011131 pay 84584/- dt.28.12.2021 RTGS attached as Annexure-03 & 7	User agency have been deposited Amount for NPV= Rs.35444/- and C.A= Rs.49141/- total Rs.84585/- have been deposited to CAMPA .vide Trans RTGS Trans. No. 28122134011131 pay 84584/- dt.28.12.2021 RTGS attached as Annexure-03 & 7
8	Vii	The complete compliance of the FRA, 2006 shall be ensured by way of prescribed certificate from the concerned District Collector.	The complete compliance of the FRA-2006 submitted herewith Annexure No-8	Collector Certificate under FRA Certificate attached as Annexure No.8
9	Viii	The pipeline shall be laid down 1.5 meter below the ground and after lying down of pipeline the ground will be leveled;	Agree. Undertaking submitted as Annexure-9	The user Agency submitted undertaking as Annexure-9
10	Ix	No new Forest land shall be allotted for lying of pipeline in proposed Forest path. The RoW of instant proposal shall serve as public use for irrigation purpose only. All future pipeline proposed in near by area shall be laid down in same Row and redirection proposal shall be submitted by every new user under Forest (Conservation) Act, 1980;	Agree. Undertaking submitted as Annexure-10	The user Agency submitted undertaking as Annexure-10
11	x	To improve the Forest /Tree cover and to reduce pollution, as mandated in National Forest Policy, 1988 and Environmental (Protection) Act,1986 respectively, the User Agency shall develop a separate nursery at one or more places to raise at least 500 seedlings of forestry species along with bamboo, fruit bearing ,medicinal, ornamental and indigenous /local every year. At least 50% of seedlings shall be planted by User Agency in the vicinity of project area including forest area and for hand holding with local people residing in vicinity of proposed area, User Agency shall voluntary distribute remaining 50% of seedlings to them free of cost. A compliance report including species wise details of seedlings raised, location of plantation area and details of villages whom seedlings have been distributed need to be prepared every six month and submitted to Regional Office of MoEF &CC;	Agree. User Agency has submitted the species wise saplings and place for developing nursery and is attached with undertaking as Annexure-11	The user Agency submitted undertaking as Annexure-11
12	Xi	User Agency shall obtain Environmental Clearance as per the provisions of the Environmental (Protection) Act, 1986 if applicable;	Agree. Undertaking submitted as Annexure-12	The user Agency submitted undertaking as Annexure-12
13	Xii	The layout plan of the proposal shall not be changed without prior approval of Central Government.	Agree. The under taking submitted as Annexure-13	The user Agency submitted undertaking as Annexure-13

14	Xiii	No labour camp shall be established on the forest land;	Agree. The undertaking submitted as Annexure-14	The user Agency submitted undertaking as Annexure-14
15	Xiv	Sufficient firewood, preferably the alternate fuel, shall be provided by the User Agency to the labourer after purchasing the same from the State Forest Department or the Forest Development Corporation or any other legal source of alternate fuel;	Agree. The undertaking submitted as Annexure-15	The user Agency submitted undertaking as Annexure-15
16	Xv	The boundary of the diverted forest land shall be suitably demarcated on ground at the project cost, as per the directions of the concerned Divisional Forest Officer;	Agree. The undertaking is submitted herewith Annexure-16	DCF Buldhana vide letter No.1647 Dt.30/12/2021 has informed user agency is demarcate diverted land via cement pillars and will be carried out once working permission is granted. The user Agency submitted undertaking as Annexure-16
17	Xvi	No additional or new path will be constructed inside the forest area for transportation of construction materials for execution of the project work;	Agree. The undertaking is submitted herewith Annexure-17	The user Agency submitted undertaking as Annexure-17
18	Xvii	The period of diversion under this approval shall be co-terminus with the period of lease to be granted in favour of the user agency or the project life, whichever is less;	Agree. The undertaking is submitted herewith Annexure-18	The user Agency submitted undertaking as Annexure-18
19	Xviii	The forest land shall not be used for any purpose other than that specified in the project proposal;	Agree. The undertaking is submitted herewith Annexure-19	The user Agency submitted undertaking as Annexure-19
20	Xix	The forest land proposed to be diverted shall under no circumstances be transferred to any other agencies, department or person without prior approval of Gov. of India;	Agree. The undertaking is submitted herewith Annexure-20	The user Agency submitted undertaking as Annexure-20
21	Xx	Violation of any of these conditions will amount to violation of Forest (Conservation) Act, 1980 and action would be taken as per the MoEF&CC Guideline F.No. 11-42/2017-FC dt. 29/01/2018;	Agree. The undertaking is submitted herewith Annexure-21	The user Agency submitted undertaking as Annexure-21
22	Xxi	Any other condition that the Ministry of Environment, Forests & Climate Change may stipulate from time to time in the interest of conservation, protection and development of forests & wildlife;	--	
23	Xxii	The compliance report shall be uploaded on e-portal (https://parivesh.nic.in)	Agree. The undertaking is submitted herewith Annexure-23	Agree


Akshay Gajbhiye (I.F.S.)
Deputy Conservator of Forests
Buldana Division Buldana

To,

Conservator of Forest(T),
Buldhana.

Subject: Diversion of 0.0785 ha. Of forest land in favor of shri Laxman Kandu Chate farmers laying of underground pipeline for irrigation purpose at Survy No 27 & 35 Compartment No 215 Village Gandhari Tq. Lonar Dist. Buldana State Maharashtra

Ref :- 1) Compliance Report of Gol letter No. F.C-1/MH-198/2020-NGP/8716 dt. 30/09/2021


2) CCF letter No.1943 dt. 25/10/2021

3) Your letter no. 1382 dt. 11/11/2021

Respected Sir,

Please find attached the compliance report for Diversion of 0.0785 ha. Of forest land in favor of shri Laxman Kandu Chate farmers laying of underground pipeline for irrigation purpose at Survy No 27 & 35 Compartment No 215 Village Gandhari Tq. Lonar Dist. Buldana State Maharashtra

Dt. 30 DEC 2021


1) Laxman Kandu Chate farmers

Diversion of 0.0785 ha. Of forest land in favor of shri Laxman Kandu Chate & Other farmers laying of underground pipeline for irrigation purpose at Survy No 27 & 35 Compartment No 215 Village Gandhari Tq. Lonar Dist. Buldana State Maharashtra


Compliance Report of Gol letter No. F.C-1/MH-198/2020-NGP/8716 dt. 30/09/2021

Sr. No.	Condition No	Particulars	Compliance by User Agency
1	i	Legal status of the forest land shall remain unchanged;	Agreed. User Agency is attached as appendix -01
2	ii	Compensatory Afforestation. The State Forest Department shall undertake plantation of 100 plant over degraded forest land as compensatory afforestation in lieu of forest land being diverted at the cost of the user Agency.	Tree felling is not proposed Under taking is attached as appendix -02
3	iii	The cost of compensatory afforestation at the prevailing wage rates as per compensatory afforestation scheme and the cost of survey, demarcation and erection of permanent pillars if required on the CA land shall be deposited in advance with the Forest Department by the project authority. The CA will be maintained for 10 years. The scheme may include appropriate provision for anticipated cost increase for works scheduled for subsequent years;	C.A amount Rs.35444/- transfer to CAMPA vide RTGS Trans. No. 28122134011131 pay 84584/- dt.28.12.2021 RTGS attached as Annexure-03
4	iv	NPV a) The State Government shall charge the Net Present Value (NPV) for the 0.0785 ha forest are to be diverted under this proposal from the User Agency as per the of the Hon.ble Supreme Court of India dated 24/04/2008 and 09/05/2008 in IA No.566 in WP(C)No.202/1995 and as per the guidelines issued by the Ministry vide letters No.5-1/1998-FC (Pt.II) dated 18.9.2003 as well as letter No.5-1/2006/FC dated 3.10.2006 and 5-3/2007FC dated 5/2/2009 in this regard.	NPV Amount Rs.49141/- have been deposited to CAMPA vide Trans. RTGS Trans. No. 28122134011131 pay 84584/- dt.28.12.2021 RTGS attached as Annexure-03 & 4
5		b) Additional amount of the NPV of the diverted forest land, if any becoming due after finalization of the same by the Hon.able Supreme Court of India on receipt of the report from the Expert Committee ,shall be charged by the State Government from the User Agency . The User Agency shall furnish the under taking to this effect.	The Under taking submitted as per Annexure-5
6	v	No tree felling or cutting shall be permitted under instant proposal.	Tree felling is not proposed Under taking is attached as appendix -06
7	vi	All the funds received from the User Agency under the project shall be transferred/deposited to CAMPA fund only through e-portal (https://parivesh.nic.in);	Amount for NPV= Rs.35444/- and C.A= Rs.49141/- total Rs.84585/-have been deposited to CAMPA vide Trans RTGS Trans. No. 28122134011131 pay 84584/- dt.28.12.2021 RTGS attached as Annexure-03 & 7

8	Vii	The complete compliance of the FRA, 2006 shall be ensured by way of prescribed certificate from the concerned District Collector.	The complete compliance of the FRA-2006 submitted herewith Annexure No-8
9	Viii	The pipeline shall be laid down 1.5 meter below the ground and after lying down of pipeline the ground will be leveled;	Agree. Undertaking submitted as Annexure-9
10	Ix	No new Forest land shall be allotted for lying of pipeline in proposed Forest path. The RoW of instant proposal shall serve as public use for irrigation purpose only. All future pipeline proposed in near by area shall be laid down in same Row and redirection proposal shall be submitted by every new user under Forest (Conservation) Act, 1980;	Agree. Undertaking submitted as Annexure-10
11	x	To improve the Forest /Tree cover and to reduce pollution, as mandated in National Forest Policy, 1988 and Environmental (Protection) Act,1986 respectively, the User Agency shall develop a separate nursery at one or more places to raise at least 500 seedlings of forestry species along with bamboo, fruit bearing ,medicinal, ornamental and indigenous /local every year. At least 50% of seedlings shall be planted by User Agency in the vicinity of project area including forest area and for hand holding with local people residing in vicinity of proposed area, User Agency shall voluntary distribute remaining 50% of seedlings to them free of cost. A compliance report including species wise details of seedlings raised, location of plantation area and details of villages whom seedlings have been distributed need to be prepared every six month and submitted to Regional Office of MoEF&CC;	Agree. Undertaking submitted as Annexure-11
12	Xi	User Agency shall obtain Environmental Clearance as per the provisions of the Environmental (Protection) Act, 1986 if applicable;	Agree. Undertaking submitted as Annexure-12
13	Xii	The layout plan of the proposal shall not be changed without prior approval of Central Government.	Agree. The under taking submitted as Annexure-13
14	Xiii	No labour camp shall be established on the forest land;	
15	Xiv	Sufficient firewood, preferably the alternate fuel, shall be provided by the User Agency to the labourer after purchasing the same from the State Forest Department or the Forest Development Corporation or any other legal source of alternate fuel;	Agree. The undertaking submitted as Annexure-14
16	Xv	The boundary of the diverted forest land shall be suitably demarcated on ground at the project cost, as per the directions of the concerned Divisional Forest Officer;	Agree. The undertaking is submitted herewith Annexure-16
17	Xvi	No additional or new path will be constructed inside the forest area for transportation of construction materials for execution of the project work;	Agree. The undertaking is submitted herewith Annexure-17
18	Xvii	The period of diversion under this approval shall be co-terminus with the period of lease to be granted in favour of the user agency or the project life, whichever is less;	Agree. The undertaking is submitted herewith Annexure-18
19	Xviii	The forest land shall not be used for any purpose other than that specified in the project proposal;	Agree. The undertaking is submitted herewith Annexure-19
20	Xix	The forest land proposed to be diverted shall under no circumstances be transferred to any other agencies, department or person without prior approval of Gov. of India;	Agree. The undertaking is submitted herewith Annexure-20
21	Xx	Violation of any of these conditions will amount to violation of Forest (Conservation) Act, 1980 and action would be taken as per the MoEF&CC Guideline F.No. 11-42/2017-FC dt. 29/01/2018;	Agree. The undertaking is submitted herewith Annexure-21

22	Xxi	Any other condition that the Ministry of Environment, Forests & Climate Change may stipulate from time to time in the interest of conservation, protection and development of forests & wildlife;	--
23	Xxii	The compliance report shall be uploaded on e-portal (https://parivesh.nic.in)	Agree. The undertaking is submitted herewith Annexure-23

Dt. 30 DEC 2021


1) Laxman Kandu Chate & Other farmers

Diversion of 0.0785 ha. Of forest land in favor of shri Laxman Kandu Chate & Other farmers laying of underground pipeline for irrigation purpose at Survy No 27 & 35 Compartment No 215 Village Gandhari Tq. Lonar Dist. Buldana State Maharashtra

1

UNDERTAKING

I **Shri.Laxman Kandu Chate& other farmers** At and post **Gandhari Tq. Lonar Dist. Buldana** given undertaking as per

Condition No.1.The legal status of the forest land shall remain unchanged.

Dt. 30 DEC 2021


1) Laxman Kandu Chate& Other farmers

Diversion of 0.0785 ha. Of forest land in favor of shri Laxman Kandu Chate & Other farmers laying of underground pipeline for irrigation purpose at Survy No 27 & 35 Compartment No 215 Village Gandhari Tq. Lonar Dist. Buldana State Maharashtra

2

UNDERTAKING

I **Shri.Laxman Kandu Chate& other farmers** At and post **Gandhari Tq. Lonar Dist. Buldana** given undertaking as per

Condition No. ii Compensatory Afforestation.

- a. The State Forest Department shall undertake plantation of 100 plant over degraded forest land as compensatory afforestation in lieu of forest land being diverted at the cost of the user Agency.

Dt. **3.0 DEC 2021**

1) Laxman Kandu Chate & Other farmers

BULDANA URBAN CO-OP. CREDIT SOCIETY LTD. BULDANA R. NO. 267 (MULTISTATE)

Acknowledgement

Dt **28/12/2021**

Beneficiary Name : MAHARASHTRA CAMPA

A/c No. :- 1507819925546614

IFSC : UBIN0903710

Location :- New Delhi 110003

Bank Name :- Union Bank of India

Amount :- 84585

Amt. in Words :- Eighty four Thousand

five Hundred Eighty five Rs only

Divers

Time :-

Other

28122134011131

Branch Manager Signature

बुलढाना शहरी सहकारी क्रेडिट सोसायटी लि. - लोणार

ate &

survy

3.0 DEC 2021

Proforma to be furnished for remittance of funds in Ad-hoc CAMPA

PROFORMA						
Sr.No.	Particulars	Details of proposal				
1	Name of Regional Office	MoE Nagpur				
2	State/District/Forest Division to which the proposal relates.	Maharashtra/Buldhana/Buldhana (T) Forest Division Buldhana Range Mehkar Round Titvi Beat Ganghari Village Gandhari				
3	Name of User Agency, nature of proposal	Mr. Laxman Kandu Chate at.Post. Gandhari Taluka. Lonar District Buldhana Maharashtra FCA under Pipeline for agricultural Irrigation purpose (Proposal No. FP/MH/Others/25546/2017)				
4	Extent of forest area involved	0.0785 ha				
5	Whether original, or extension					
6	If extension of lease, please clarify if proposal involves.					
7	Date of 1st Satage clearance	Gol letter No.FC-1/MH-198/2020-NGP/8716 dt. 30/09/2021 in-Principle				
8	Extent of CAMPA charges, head wise viz.					
	a Compensatory Afforestation	35444.00				
	b Additional C A	0.00				
	c Barbed wire fencing	0.00				
	d Survey Demarcation	0.00				
	e Wildlife Management Plan	0.00				
	f Cost of 5% of the project cost of Rs.17.6 Crores for the portion of TL line passing through the sanctuary.	0.00				
	g Net Present value	49141.00				
	h Any other charges/levies (Pl.Specify)	0.00				
	i Bank Guarantee	0.00				
	Cost of Survey Demarcation & erection of permanent pillars	0.00				
	Medical Plantation	0.00				
	Lease rent @ 30,000/- per MW	0.00				
	Grand Total	84585.00				
9	Details of Bank Draft (Bank, Draft No. Date & Amount head - wise against items indicated in paragraph 9 above)	Required Amount	Item	Deposited Amount	DD/RTGS	Date
		35444.00	C.A	35444.00		
		0.00	Addl.C.A	0.00		
		49141.00	NPV	49141.00		
		0.00	Survey Demarcation	0.00	RTGS	
		0.00	Barbed wire fencing and full time chowkidar	0.00	Trans.No. 28122134011131	dt. 28/12/2021
		0.00	Tree felling	0.00		
		0.00	Other	0.00		
		84585.00	Total Amount	84585.00		
10	Whether deposited by RTGS, if so, the particulars & date of remittance.	RTGS Trans.No. 28122134011131 dt. 28/12/2021				
11	Bank (Corporation Bank, Lodhi Complex/Union Bank of India, Sunder Nagar) in which deposited, with date of deposition.	Beneficiary Name - Maharashtra CAMPA, IFSC Code - UBIN0903710, Pay to Account No. - 1507819925546614, Bank Add. - Union Bank of India Lodhi Complex Branch, Block 11, CGO Complex, Phase I, Lodhi Road, New Delhi-110003 RTGS Trans.No. 28122134011131 dt. 28/12/2021				
12	Any other remarks					

Deputy Conservator of Forest
Buldhana Division, Buldhana

No 27 & 35 Compartment No 215 Village Gandhari Tq. Lonar Dist. Buldana
State Maharashtra

3

UNDERTAKING

I **Shri.Laxman Kandu Chate& other farmers** At and post **Gandhari Tq. Lonar
Dist. Buldana** given undertaking as per

Condition No. iii The cost of compensatory afforestation at the prevailing wage rates as per compensatory afforestation scheme and the cost of survey, demarcation and erection of permanent pillars if required on the CA land shall be deposited in advance with the Forest Department by the project authority. The CA will be maintained for 10 years. The scheme may include appropriate provision for anticipated cost increase for works scheduled for subsequent years;

Dt. 30 DEC 2021


1) Laxman Kandu Chate & Other farmers

Diversion of 0.0785 ha. Of forest land in favor of shri Laxman Kandu Chate & Other farmers laying of underground pipeline for irrigation purpose at Survy No 27 & 35 Compartment No 215 Village Gandhari Tq. Lonar Dist. Buldana State Maharashtra

4


UNDERTAKING

I **Shri.Laxman Kandu Chate& other farmers** At and post **Gandhari Tq. Lonar Dist. Buldana** given undertaking as per

Condition No. iv NPV

a) The State Government shall charge the Net Present Value (NPV) for the 0.0785 ha forest are to be diverted under this proposal from the User Agency as per the of the Hon.ble Supreme Court of India dated 24/04/2008 and 09/05/2008 in IA No.566 in WP(C)No.202/1995 and as per the guidelines issued by the Ministry vide letters No.5-1/1998-FC (Pt.II) dated18.9.2003 as well as letter No.5-1/2006/FC dated 3.10.2006 and 5-3/2007FC dated 5/2/2009 in this regard.

Dt. 30 DEC 2021


1) Laxman Kandu Chate & Other farmers

Diversion of 0.0785 ha. Of forest land in favor of shri Laxman Kandu Chate & Other farmers laying of underground pipeline for irrigation purpose at Survey No 27 & 35 Compartment No 215 Village Gandhari Tq. Lonar Dist. Buldana State Maharashtra

5

UNDERTAKING

I **Shri.Laxman Kandu Chate & other farmers** At and post **Gandhari Tq. Lonar Dist. Buldana** given undertaking as per

Condition No. iv

b) Additional amount of the NPV of the diverted forest land, if any becoming due after finalization of the same by the Hon.able Supreme Court of India on receipt of the report from the Expert Committee, shall be charged by the State Government from the User Agency. The User Agency shall furnish the undertaking to this effect.

Dt. 30 DEC 2021


1) Laxman Kandu Chate & Other farmers

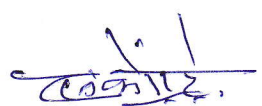
Diversion of 0.0785 ha. Of forest land in favor of shri Laxman Kandu Chate & Other farmers laying of underground pipeline for irrigation purpose at Survy No 27 & 35 Compartment No 215 Village Gandhari Tq. Lonar Dist. Buldana State Maharashtra 6

UNDERTAKING

I **Shri.Laxman Kandu Chate& other farmers** At and post **Gandhari Tq. Lonar Dist. Buldana** given undertaking as per

Condition No. v No tree felling or cutting shall be permitted under instant proposal.

Dt. 30 DEC 2021


1) Laxman Kandu Chate & Other farmers

Diversion of 0.0785 ha. Of forest land in favor of shri Laxman Kandu Chate & Other farmers laying of underground pipeline for irrigation purpose at Survy No 27 & 35 Compartment No 215 Village Gandhari Tq. Lonar Dist. Buldana State Maharashtra 7

UNDERTAKING

I **Shri.Laxman Kandu Chate& other farmers** At and post **Gandhari Tq. Lonar Dist. Buldana** given undertaking as per

Condition No. vi All the funds received from the User Agency under the project shall be transferred/deposited to CAMPA fund only through e-portal (<https://parivesh.nic.in>);

Dt. 3 0 DEC 2021

1) Laxman Kandu Chate & Other farmers

Diversion of 0.0785 ha. Of forest land in favor of shri Laxman Kandu Chate & Other farmers laying of underground pipeline for irrigation purpose at Survy No 27 & 35 Compartment No 215 Village Gandhari Tq. Lonar Dist. Buldana State Maharashtra 8

UNDERTAKING

I **Shri.Laxman Kandu Chate& other farmers** At and post **Gandhari Tq. Lonar Dist. Buldana** given undertaking as per

Condition No. vii The complete compliance of the FRA, 2006 shall be ensured by way of prescribed certificate from the concerned District Collector.

Dt. 30 DEC 2021


1) Laxman Kandu Chate & Other farmers

जिल्हाधिकारी कार्यालय बुलडाणा

राजस्व विभाग

WEBSITE : WWW.BULDHANA.NIC.IN	E-MAIL : dcrbuldana@gmail.com
दुरध्वनीक्रमांक : ०६२६२ - २४२३०४	फॅक्सक्रमांक : ०६२६२ - २४२२८९
जा.क्र./राजस्व/वनहक्क/अका/कावि/ 1799 /2021	दिनांक : 18 / 12 / 2021

प्रति,

मा. उपवनसंरक्षक,
बुलडाणा वनविभाग बुलडाणा.

विषय - वनसंवर्धन अधिनियम 1980 अंतर्गत शेतीसिंचनासाठी वनक्षेत्रामधून पाईपलाईन व्दारे पाणी न्यावयाच्या प्रस्तावाबाबत.

महोदय,

उपरोक्त विषयानुसार वनसंवर्धन अधिनियम 1980 अंतर्गत शेतीसिंचनासाठी वनक्षेत्रामधून पाईपलाईन व्दारे पाणी न्यावयाच्या खालीलप्रमाणे प्रस्तावातील त्रुटीच्या अनुषंगाने पुर्तता अहवाल आवश्यक दस्तऐवजासह (आंगल भाषेत) यासोबत सादर करण्यात येत आहे.

अ.क्र.	प्रस्तावधारकाचे नाव	शेरा
1	लक्ष्मण कोडुजी चाटे	
2	राजेंद्र मधुकर भुतेकर	
3	आत्माराम देवराव भुतेकर	
4	नरेंद्र रामजी राठोड	
5	प्रमोद उध्दव पाचपोर	
6	प्रल्हाद नारायण सुरडकर	
7	निंबाजी लक्ष्मण तळेकर	
8	रमेश विठ्ठल जावळे	
9	जानकीराम मेराम चव्हाण	
10	कमलवाई जगदीश सोनोने	
11	गुजेबा आबाजी मेहेत्रे	
12	दिलीप गुलाबराव हटकर	
13	नागेश हरी नरवाडे	
14	गजानन शंकर मुढे	

15 शे. ठाणकार ठो. कादर

सहपत्र - वरीलप्रमाणे.

3.0 DEC 2021

(अभिजीत नाईक)
उपजिल्हाधिकारी महसूल
जि.का.बुलडाणा

Office of Gram Panchayat Gandhari

Tal – Lonar, Dist – Buldhana

Date : 15.08.2017

To,

Hon. Sub-Divisional Officer and

Chairman, SDLC, Mehkar

Subject : Regarding submission of Certification regarding pendency of forest right claim under Forest Rights Act, 2006 (Resolution No 16)

Reference : Application of Shri Laxman Konduji Chate, dated 03.07.2017

Respected Sir,

Please find enclosed herewith the copy of Proceedings dated 15.08.2017 of Gram Sabha/Forest Rights Committee of village Gandhari, Taluka – Lonar, Dist – Buldhana for certification regarding pendency of forest right claim under Forest Rights Act, 2006 (Resolution No 16). It is certified that no forest rights claims are filed or pending on Forest Compartment No 215 (Gat No 27 and 35) of village Gandhari, Taluka – Lonar, Dist – Buldhana.

(Vijay Aware)

Secretary, Gram Panchayat Gandhari

This is rough translation from Marathi to English of Letter of Gram Panchayat done by Collector Office Buldhana

3.0 DEC 2021



उपजिल्हाधिकारी (महसुल)
जिल्हाधिकारी कार्यालय
बुलडाणा

COPY OF PROCEEDINGS FOR THE YEAR 2017-18 OF VILLAGE PANCHAYAT GANDHARI, TALUKA – LONAR, DISTRICT – BULDHANA

PANCHAYAT SAMITI – LONAR, DISTRICT – BULDHANA

Gram Panchayat : Gandhari Panchayat Samiti : Lonar Date : 15.08.2017 Time : 10:00 AM Place : Gram Panchayat Office

Date and Year	Names of Members of Gram Panchayat Present	Topic	Suggestor and Approver	Details of Proceedings	Members			Resolution Approved or Rejected	Signature of the Members Present
					Supportive	Un-supportive	Neutral		
15 Aug 2017	Smt Sangita Rathod, Sarpanch and other 6 Members	Certification regarding pendency of forest right claim under Forest Rights Act, 2006 (Resolution No 19(1))	Manohar Keshav Hatal And A M Chate	Today, on 15.08.2017 under the chairmanship of SmtSangita Rathod, special meeting for certification regarding pendency of forest right claim under Forest Rights Act, 2006 in respect of Shri Laxman Konduji Chate was held. During discussion and by checking record at Gram Panchayat Office, it was found that applicant want to lay water pipeline in Forest Compartment No 215 (Gat No 27 and 35) covering land of 0.0785 hectare. Applicant want to lay pipeline for irrigation of Gat No 27 and 35. It is found that Forest Rights Committee of Hiwarkhed has not received any forest rights claim regarding Forest Compartment No 215 (Gat No 27 and 35). Hence, No Objection Certificate may be granted for the same.	6	0	0	Approved	Signature of 6 Members

Sd /

Secretary of Gram Panchayat Gandhari,

Sarpanch of Gram Panchayat Gandhari,

Sd /

This is rough translation from Marathi to English of Proceedings of Gram Sabha done by Collector Office Buldhana

30 DEC 2021

उपनिवेशिनी (नरहरी)
: शासिकारी कार्यालय,
बुलडहाना

CERTIFICATE


With reference to Proceedings of DLC Meeting held on 12.05.2021 at Collector Office, Buldhana, it is certified that there is no forest right claim pending or approved on Reserved Forest Compartment No. 215 (Gat No 27 and 35) of Village – Gandhari, Taluka – Lonar, District – Buldhana. This certificate is being issued on application by Shri. LaxmanKondujiChate, R/o Village – Gandhari.

Date :12.05.2021

(S. Ramamoorthy)
Collector and Chairman
of DLC, Buldhana

This is rough translation from Marathi to English of Certificate of DLC done by Collector Office Buldhana

30 DEC 2021



उपजिल्हाधिकारी (महसुल)
जिल्हाधिकारी कार्यालय,
बुलडाणा

**Proceedings of District Level Committee Meeting Held on
12.05.2021 at Collector Office, Buldhana**

District Level Forest Rights Committee meeting was conducted at District Collector Office, Buldhana 12.05.2021. It was chaired by Hon. District Collector and Chairman of DLC. In this meeting an application by Shri LaxmanKondujiChatefor laying of underground pipeline for irrigation purpose was tabled for the approval under the Scheduled Tribes & other Traditional dwellers (Forest Right) Act, 2006 of village Gandhari, Taluka -Lonar, District - Buldhana. Following peoples were present for the meeting.

- 1) District Collector and Chairman, DLC
- 2) Deputy Conservator of Forest (T), Buldhana
- 3) Project Officer, Akola
- 4) Non-Official Member - Smt. JyotiKhedekar
- 5) Non-Official Member - Smt. Godavari Kokate
- 6) Non-Official Member - Shri BhagatsinghPawar

Application by applicant was discussed along with Resolution and Proceedings of Village Level Forest Right Committee of Village Gandhari, and it was found that with regard to Reserved Forest Compartment No. 215 (Gat No 27 and 35)no forest right claim was pending or approved under Scheduled Tribes & other Traditional dwellers (Forest Right) Act, 2006.

The DLC collectively decided to issue certificate regarding the same.

(S. Ramamoorthy)

Collector and Chairman of DLC, Buldhana

This is rough translation from Marathi to English of Proceedings of of DLC, done by
Collector Office Buldhana

30 DEC 2021



उपजिल्हाधिकारी (महसुल)
जिल्हाधिकारी कार्यालय
बुलडाणा



GOVERNMENT OF MAHARASHTRA
Revenue and Forest Department
OFFICE OF SUB-DIVISIONAL OFFICER, MEHKAR
New Administrative Building, Mehkar

Email : sdo.meh@gmail.com

No. A.K/General/44/2021

Date : 31.03.2021

To,

The District Collector and
Chairman, DLC, Buldhana

Subject : Regarding submission of Certification regarding pendency of forest right
claim under Forest Rights Act, 2006 (Resolution No 19(1))

Reference : 1) Application of Shri LaxmanKondujiChate

2) Letter from Gram Panchayat Office, Gandhari, Taluka – Lonar

Respected Sir,

Please find enclosed herewith the copy of Proceedings of Meeting dated 17.03.2021 of Sub-Division Level Forest Rights Committee of Mehkar Sub-Division, Taluka – Lonar, Dist – Buldhana for certification regarding pendency of forest right claim under Forest Rights Act, 2006 (Resolution No 19(1)). It is certified that no forest rights claims are filed or pending on Forest Compartment No 215 (Gat No 27 and 35) of village Gandhari, Taluka – Lonar, Dist – Buldhana.

(Ganesh Rathod)

SDO and Chairman of SDLC, Mehkar

This is rough translation from Marathi to English of Letter of SDLC, Mehkar done by
Collector Office Buldhana

3.0 DEC 2021

[Handwritten signature]

CERTIFICATE

With reference to Proceedings of SDLC Meeting held on 17.03.2021 at SDO Office, Mehkar, it is certified that there is no forest right claim pending or approved on Reserved Forest Compartment No. 215 (Gat No 27 and 35) of Village – Gandhari, Taluka – Lonar, District – Buldhana. This certificate is being issued on application by Shri. LaxmanKondujiChate, R/o Village – Gandhari.


Date : 17.03.2021

(Ganesh Rathod)

SDO and Chairman of SDLC, Mehkar

This is rough translation from Marathi to English of Certificate of SDLC done by Collector Office Buldhana

30 DEC 2021



उपजिल्हाधिकारी (महसुल)
जिल्हाधिकारी कार्यालय,
बुलडाणा

**Proceedings of Sub-Division Level Forest Right Committee (Mehkar) Meeting
held on 17.03.2021**

Sub-Division Level Forest Rights Committee meeting was conducted at Sub-Divisional Office Mehkar on 17.03.2021. In this meeting an application by Shri LaxmanKondujiChatefor laying of underground pipeline for irrigation purpose was tabled for the approval under the Scheduled Tribes & other Traditional dwellers (Forest Right) Act, 2006 of village Gandhari, Taluka – Lonar, District – Buldhana. Following peoples were present for the meeting.

- 1) Sub-Divisional Officer and Chairman, SDLC
- 2) Assistant Conservator of Forest, Lonar
- 3) Representative of Project Officer, Akola
- 4) Non-Official Member –Shri. Rameshwar Mate
- 5) Non-Official Member –Shri. P J Jawanjal
- 6) Non-Official Member - Shri. C KChandanshiv

Application by applicant was discussed along with Resolution and Proceedings of Village Level Forest Right Committee of Village Gandhari, and it was found that with regard to Reserved Forest Compartment No.215 (Gat No 27 and 35)no forest right claim was pending or approved under Scheduled Tribes & other Traditional dwellers (Forest Right) Act, 2006.


The SDLC collectively decided to issue certificate regarding the same.

(Ganesh Rathod)

SDO and Chairman of SDLC, Mehkar

This is rough translation from Marathi to English of Proceedings of SDLC done by Collector Office Buldhana

30 DEC 2021



उपजिल्हाधिकारी (महसुल)
जिल्हाधिकारी कार्यालय
बुलडाणा

Diversion of 0.0785 ha. Of forest land in favor of shri Laxman Kandu Chate & Other farmers laying of underground pipeline for irrigation purpose at Survy No 27 & 35 Compartment No 215 Village Gandhari Tq. Lonar Dist. Buldana State Maharashtra

9

UNDERTAKING

I **Shri.Laxman Kandu Chate& other farmers** At and post **Gandhari Tq. Lonar Dist. Buldana** given undertaking as per

Condition No. viii The pipeline shall be laid down 1.5 meter below the ground and after lying down of pipeline the ground will be leveled;

Dt. 30 DEC 2021


1) Laxman Kandu Chate & Other farmers

Diversion of 0.0785 ha. Of forest land in favor of shri Laxman Kandu Chate & Other farmers laying of underground pipeline for irrigation purpose at Survy No 27 & 35 Compartment No 215 Village Gandhari Tq. Lonar Dist. Buldana State Maharashtra

UNDERTAKING

I **Shri.Laxman Kandu Chate& other farmers** At and post **Gandhari Tq. Lonar Dist. Buldana** given undertaking as per

Condition No. ix No new Forest land shall be allotted for lying of pipeline in proposed Forest path. The RoW of instant proposal shall serve as public use for irrigation purpose only. All future pipeline proposed in near by area shall be laid down in same Row and rediversion proposal shall be submitted by every new user under Forest (Conservation) Act, 1980;

Dt. 30 DEC 2021


1) Laxman Kandu Chate & Other farmers

Diversion of 0.0785 ha. Of forest land in favor of shri Laxman Kandu Chate & Other farmers laying of underground pipeline for irrigation purpose at Survy No 27 & 35 Compartment No 215 Village Gandhari Tq. Lonar Dist. Buldana State Maharashtra

UNDERTAKING

I **Shri.Laxman Kandu Chate& other farmers** At and post **Gandhari Tq. Lonar Dist. Buldana** given undertaking as per

Condition No. x To improve the Forest /Tree cover and to reduce pollution, as mandated in National Forest Policy, 1988 and Environmental (Protection) Act,1986 respectively, the User Agency shall develop a separate nursery at one or more places to raise at least 500 seedlings of forestry species along with bamboo, fruit bearing ,medicinal, ornamental and indigenous /local every year. At least 50% of seedlings shall be planted by User Agency in the vicinity of project area including forest area and for hand holding with local people residing in vicinity of proposed area, User Agency shall voluntary distribute remaining 50% of seedlings to them free of cost. A compliance report including species wise details of seedlings raised, location of plantation area and details of villages whom seedlings have been distributed need to be prepared every sex month and submitted to Regional Office of MoEF&CC;

Dt. 3 DEC 2021


1) Laxman Kandu Chate & Other farmers

दि. 03/01/2022

प्रति

मा. उपवनसेवा (आ)
मुलगावा

विषय:- वन (संवर्धन) अधिनियम, 1980 अन्तर्गत लवंग माव्या
पत्रातील डाट ३ x च्या डाबुवंगाने


उ.व.स.
वन विभाग, मुलगावा

4 JAN 2022

महोदय,
मी खात्रीय लही उणाव किंगी कुणे वी लवंग माव्या
पत्रातील डाट ३ x च्या डाबुवंगाने मी माझ्या शेत
तर्फे सुमारे 4000 मध्ये डाट ३ x च्या डाबुवंगाने
राहून खात्रीय सुमारे विविध वृक्षांची शेप निर्मिती
कडून शेप वाटिडा तयार करीत आहे. सध्या शेप मोठी झाल्यामुळे
वनक्षेत्रात वाजवून कुठून त्याचे संगोपन सुध्दा करील. या
बाबत आपणास हमी देत आहे.

क्र.सं.	प्रजात	शेप संख्या
1)	कडुनिंब	100
2)	विलाफळ	100
3)	वेहडा	100
4)	आंबा	100
5)	बांबू	100
एकूण		500 शेपे

आपला



Diversion of 0.0785 ha. Of forest land in favor of shri Laxman Kandu Chate & Other farmers laying of underground pipeline for irrigation purpose at Survy No 27 & 35 Compartment No 215 Village Gandhari Tq. Lonar Dist. Buldana State Maharashtra


12

UNDERTAKING

I **Shri.Laxman Kandu Chate& other farmers** At and post **Gandhari Tq. Lonar Dist. Buldana** given undertaking as per

Condition No. xi User Agency shall obtain Environmental Clearance as per the provisions of the Environmental (Protection) Act, 1986 if applicable;

Dt. 30 DEC 2021


1) Laxman Kandu Chate & Other farmers

Diversion of 0.0785 ha. Of forest land in favor of shri Laxman Kandu Chate & Other farmers laying of underground pipeline for irrigation purpose at Survy No 27 & 35 Compartment No 215 Village Gandhari Tq. Lonar Dist. Buldana State Maharashtra 13

UNDERTAKING

I **Shri.Laxman Kandu Chate& other farmers** At and post **Gandhari Tq. Lonar Dist. Buldana** given undertaking as per

Condition No. xii The layout plan of the proposal shall not be changed without prior approval of Central Government.

Dt. 30 DEC 2021

1) Laxman Kandu Chate & Other farmers

Diversion of 0.0785 ha. Of forest land in favor of shri Laxman Kandu Chate & Other farmers laying of underground pipeline for irrigation purpose at Survy No 27 & 35 Compartment No 215 Village Gandhari Tq. Lonar Dist. Buldana State Maharashtra 14

UNDERTAKING

I **Shri.Laxman Kandu Chate& other farmers** At and post **Gandhari Tq. Lonar Dist. Buldana** given undertaking as per

Condition No. xiii No labour camp shall be established on the fores land;

Dt.

30 DEC 2021

1) Laxman Kandu Chate & Other farmers



Diversion of 0.0785 ha. Of forest land in favor of shri Laxman Kandu Chate & Other farmers laying of underground pipeline for irrigation purpose at Survy No 27 & 35 Compartment No 215 Village Gandhari Tq. Lonar Dist. Buldana State Maharashtra 15

UNDERTAKING

I **Shri.Laxman Kandu Chate& other farmers** At and post **Gandhari Tq. Lonar Dist. Buldana** given undertaking as per

Condition No. xiv No additional or new path will be constructed inside the forest area for transportation of construction materials for execution of the project work;

Dt.

1) Laxman Kandu Chate & Other farmers

30 DEC 2021

Diversion of 0.0785 ha. Of forest land in favor of shri Laxman Kandu Chate & Other farmers laying of underground pipeline for irrigation purpose at Survy No 27 & 35 Compartment No 215 Village Gandhari Tq. Lonar Dist. Buldana State Maharashtra 16

UNDERTAKING

I **Shri.Laxman Kandu Chate& other farmers** At and post **Gandhari Tq. Lonar Dist. Buldana** given undertaking as per

Condition No. xv The boundary of the diverted forest land shall be suitably demarcated on ground at the project xost, as per the directions of the concerned Divisional Forest Officer;

Dt.

30 DEC 2021

1) Laxman Kandu Chate & Other farmers



Diversion of 0.0785 ha. Of forest land in favor of shri Laxman Kandu Chate & Other farmers laying of underground pipeline for irrigation purpose at Survy No 27 & 35 Compartment No 215 Village Gandhari Tq. Lonar Dist. Buldana State Maharashtra 17

UNDERTAKING

I **Shri.Laxman Kandu Chate& other farmers** At and post **Gandhari Tq. Lonar Dist. Buldana** given undertaking as per

Condition No. xvi No additional or new path will be constructed inside the forest area for transportation of construction materials for execution of the project work;

Dt. 30 DEC 2021

1) Laxman Kandu Chate & Other farmers

Diversion of 0.0785 ha. Of forest land in favor of shri Laxman Kandu Chate & Other farmers laying of underground pipeline for irrigation purpose at Survey No 27 & 35 Compartment No 215 Village Gandhari Tq. Lonar Dist. Buldana State Maharashtra

UNDERTAKING

I **Shri.Laxman Kandu Chate& other farmers** At and post **Gandhari Tq. Lonar Dist. Buldana** given undertaking as per

Condition No. xvii The period of diversion under this approval shall be co-terminus with the period of lease to be granted in favour of the user agency or the project life, whichever is less;

Dt.

30 DEC 2021

1) Laxman Kandu Chate & Other farmers

Diversion of 0.0785 ha. Of forest land in favor of shri Laxman Kandu Chate & Other farmers laying of underground pipeline for irrigation purpose at Survy No 27 & 35 Compartment No 215 Village Gandhari Tq. Lonar Dist. Buldana State Maharashtra

UNDERTAKING

I **Shri.Laxman Kandu Chate& other farmers** At and post **Gandhari Tq. Lonar Dist. Buldana** given undertaking as per

Condition No. xviii The forest land shall not be used for any purpose other than that specified in the project proposal;

Dt. 30 DEC 2021

1) Laxman Kandu Chate & Other farmers

Diversion of 0.0785 ha. Of forest land in favor of shri Laxman Kandu Chate & Other farmers laying of underground pipeline for irrigation purpose at Survy

No 27 & 35 Compartment No 215 Village Gandhari Tq. Lonar Dist. Buldana
State Maharashtra 20

UNDERTAKING

I **Shri.Laxman Kandu Chate& other farmers** At and post **Gandhari Tq. Lonar**
Dist. Buldana given undertaking as per

Condition No. xix The forest land proposed to be diverted shall under no circumstances be transferred to any other agencies, department or person without prior approval of Gov. of India;

Dt. 30 DEC 2021

1) Laxman Kandu Chate & Other farmers

Diversion of 0.0785 ha. Of forest land in favor of shri Laxman Kandhu Chate & Other farmers laying of underground pipeline for irrigation purpose at Survey No 27 & 35 Compartment No 215 Village Gandhari Tq. Lonar Dist. Buldana State Maharashtra

UNDERTAKING

I **Shri.Laxman Kandhu Chate& other farmers** At and post **Gandhari Tq. Lonar Dist. Buldana** given undertaking as per

Condition No. xx Violation of any of these conditions will amount to violation of Forest (Conservation) Act, 1980 and action would be taken as per the MoEF&CC Guideline F.No. 11-42/2017-FC dt. 29/01/2018;

Dt.

1) Laxman Kandhu Chate & Other farmers

30 DEC 2021

Diversion of 0.0785 ha. Of forest land in favor of shri Laxman Kandu Chate & Other farmers laying of underground pipeline for irrigation purpose at Survey No 27 & 35 Compartment No 215 Village Gandhari Tq. Lonar Dist. Buldana State Maharashtra

UNDERTAKING

I **Shri.Laxman Kandu Chate & other farmers** At and post **Gandhari Tq. Lonar Dist. Buldana** given undertaking as per

Condition No. xxi Any other condition that the Ministry of Environment, Forests & Climate Change may stipulate from time to time in the interest of conservation, protection and development of forests & wildlife;

Dt. 30 DEC 2021

1) Laxman Kandu Chate & Other farmers

Diversion of 0.0785 ha. Of forest land in favor of shri Laxman Kandu Chate & Other farmers laying of underground pipeline for irrigation purpose at Survey No 27 & 35 Compartment No 215 Village Gandhari Tq. Lonar Dist. Buldana State Maharashtra

UNDERTAKING

I **Shri.Laxman Kandu Chate & other farmers** At and post **Gandhari Tq. Lonar Dist. Buldana** given undertaking as per

Condition No. xxii The compliance report shall be uploaded on e-portal (<https://parivesh.nic.in>)

Dt. 30 DEC 2021

1) Laxman Kandu Chate & Other farmers



Office of the Deputy Conservator of Forests Buldana Division Buldana

33

Email-Id – dycfbuldana@mahaforest.gov.in

No./ Survey /FCA Proposal/-----/2022-23

Buldana Date 24/03/2023

To,

Chief Conservator of Forest(T),
Amravati.

Subject: Diversion of 0.0785 ha. Of Reserved forest land in favor of shri Laxman Kondu Chate for laying of pipeline for agricultural irrigating Purpose at Village Gandhari, Taluka- Lonar, District- Buldana State Maharashtra-regarding.

Ref :-1) Compliance Report of GoI letter No. F.No.-FC-I/MH-198/2020-NGP/9402 dt. 28/02/2022

2) PCCF letter No.2653/2021-22 dt. 10/03/2022

3) CF Amravati letter No.3496 dt. 15/03/2022

4) Dycf Buldhana letter no. 2082 dt. 22/03/2022

5) PCCF letter No.2859/2022-23 dt. 25/01/2023

6) User Agency Compliance Report dt.24/03/2023

Respected Sir,

Please find attached the compliance report for Diversion of 0.0785 ha. Of Reserved forest land in favor of shri Laxman Kondu Chate for laying of pipeline for agricultural irrigating Purpose at Village Gandhari, Taluka- Lonar, District- Buldana State Maharashtra-regarding. The ministry has sought compliance on 3 points along the relevant documents. The user agency has submitted the compliance and is attached herewith for your perusal and consideration.


Akshay Gajbhiye (I.F.S)
Deputy Conservator of Forests
Buldana Division Buldana

Copy for Information

Mr.Laxman Kondu Chate At. Post Gandhari, Taluka- Lonar, District- Buldhana

Annexure No. I

PART-II

(To be filled by the concerned Deputy Conservator of Forest)

State Serial No. of proposal : MH-083/2017

1. Location of the project/Scheme : Maharashtra

- (i) State / Union Territory : Maharashtra
- (ii) District : Buldana
- (iii) Forest Division : Buldhana
- (iv) Area of forest land proposed for diversion (in ha.) : 0.0785
- (v) Category of the Proposal: Others

2. Legal status of forest land proposed for diversion

S. No.	Division	Forest Land(ha.)	Legal Status
1	Buldana	0.0785	Reserved Forest
Total		0.0785	

Division 1. : Buldhana

3. District wise area to be diverted in the division

S. No.	District	Area(ha.)
1	Buldana	0.0785
Total		0.0785

4. Details of Vegetation available in the forest land proposed for diversion

(i) Density of vegetation

S. No.	Area(in ha.)	Density	Eco-Class
1	0.0785	0.2	Eco 3
Total.	0.0785		

(ii) Species-wise local/scientific names and girth-wise enumeration of trees at FRL

S. No.	Scientific Name	Local Name	(0-30)cm.	(31-60)cm.	(61-90)cm.	(91-120)cm.	(121-150)cm.	(>150)cm.
NIL								

5. Working plan prescription for the forest land proposed for diversion :

Proposed diversion area falling in Improvement Working Circle. Afforestation and Soil moisture work proposed

6. Brief note on vulnerability of the forest area to erosion :

There is no any effect on forest land vide this proposed pipeline. The question of . erosion of forest land will not creat.

7. Approximate distance of the proposed site for diversion from boundary of forest(in km.) : 0.001

8. Significance of the forest land proposed for diversion from wildlife point of view

- (i). Details of wildlife present in and around the forest land proposed for diversion : Wild pig, Deer, Fox Pecoaks, beer found around area
- (ii). Whether forms part of national park, wildlife sanctuary, biosphere reserve, tiger reserve, elephant corridor, wildlife migration corridor etc. : No
- (iii). Whether the forest land proposed for diversion is located within eco-sensitive zone(ESZ) of the Protected Area notified under Wildlife(Protection) Act, 1972 (Note: In case, ESZ of a Protected Area is not notified, then, 10kms distance from boundary of the Protected Area should be treated as ESZ): No
- (iv). Whether any national park, wildlife sanctuary, biosphere reserve, tiger reserve, elephant corridor, wildlife migration corridor etc., is located within 1 Km. from boundary of the forest land proposed for diversion : No

9.

Details of any protected archaeological/heritage site/defence establishment or any other important monument located in the area, if any

- (i). Whether any protected archaeological/heritage site/defence establishment or any other important monument is located in the area : No

10. Comment as to the reasonability of the extent of the forest land proposed for diversion

- (i). Whether the requirement of forest land as proposed by the user agency is unavoidable and bare minimum for the project : Yes

11. Details of violation(s), if any ,committed


- (i). Whether any work in violation of the Act or guidelines issued under the Act has been carried out : No





12. Whether work in violation is still in progres(Yes/No) : NIL

13. Details of compensatory afforestation scheme

Patch wise details for Degraded Area (To be earmarked by DFO)

- (i). Total Financial Outlay for C.A(lacs): 0.35443

Patch Wise Details						
S.no	Patch No.	Area(ha.)	Name of PF/RF	Range	Compartment No	Uploaded KML file of patch
1	1	0.15	RF	Mehkar	577	 View file

- (ii). Copy of CA scheme details: 
- (iii). Scanned copy of the Geo-referenced map of the forest land proposed for C.A. prepared by using DGPS or Total Station: 
- (iv). Copy of Survey of India Toposheet indicating boundary of forest land proposed for C.A.: 
- (v). Copy of NOC from Competent Authority : 


Additional information Details

S. No.	Documents	Remarks
	NIL	

14. District Profile




S.no	District Name	Geographical area of the district (in ha.)	Forest area of the district (in ha.)	Total forest area diverted since 1980 (in ha.)	No. of Approved Cases	Forest Land including penal C.A. (in ha.)	Progress of compensatory afforestation as on(date)	A) Forest land (in ha.)	B) Non-forest land (in ha.)
1	Buldana	966383.00	84448.66	1782.2336	41	1007.79	30/01/2018	1007.79	0

15. Site inspection report of the DFO/CCF/Nodal Officer highlighting important facts pertaining to the forest land

Division Name	Circle	Site Inspected By	Whether site inspected	No. of times site visited	Site inspection report	Date of visit
Buldana	Amravati	DFO	Yes	One		28/05/2017
		Nodal Officer	No		No Data	


(Specific recommendation of the DFO/CCF/Nodal Officer with(Part II,III & Part IV))

16. Specific recommendation of the DFO/CCF/Nodal Officer for acceptance or otherwise of the proposal with reason

Division	Circle	Recommendation By	Recommendation	Reason	Letter	Whether CF agreed
Buldana	Amravati	DFO	Recommended	Recommended for acceptance		
	Amravati	CF	Recommended	recommended for acceptance.		Yes
		Nodal Officer	Recommended	Recommendation		


17.

Specific recommendation of the State Government for acceptance or otherwise of the proposal with reason (Part V)


State	Recommendation By	Recommendation	Recommendation Date	Remarks	Signing Authority	Notification	Recommendation Letter
Maharashtra	State Secretary	Recommended	01/12/2020	recommended for approval	State Govt. Officer	No Data	

17.

Stage-I Clearance Report

Regional Office	Recommendation By	MoEF File No.	Date of Stage-I Clearance	Clearance Letter
Nagpur	Regional Office	FC-I/MH-198/2020-NGP	30/09/2021	

18. Payment made by User Agency

Proposal No.	Application No.	Total Amount (Rs.)	Recieved Amount (Rs.)	Transaction Date	Transaction ID	Bank Name	Mode of Payment	Uploaded Demand Letter
FP/MH/Others/25546/2017	OTHERS255462017614	84585	84585	28 Dec 2021	CMS2313173471	Union Bank Of India	NEFT/RTGS (Challan)	

19. Uploaded Status of Land to be transferred to Forest Department under FCA (Mutation Details).

(i). Whether CA Land Is mandatorily required in this Proposal : Yes

(ii). Total Land Identified for raising CA: 0.15

(iii). No. of Maintenance years: 7

(iv). Total No. of Patches/Parcel: 1


No. of patches : 1


Patch wise details		
Patch No.	Shape of land Identified for CA	Area of Patch/Parcel(In ha.)
1	Block(Polygon)	0.15

Status of CA Land so Identified : Forest Area

Site Name : Comptt No.577

Location Details : NIL

Uploaded GPS File : 

Uploaded Scanned copy of Map : 

Status of CA Land so Identified	
Name of Forest.	Legal Status of Forest Land
RF	RF

20. Mutation Details Verified By Nodal Officer

Proposal No.	Verified Date	Mutation Letter	Remarks
FP/MH/Others/25546/2017	24 Mar 2023	No Data	Verified

21. Compliance Details Submitted by User Agency

Proposal No.	Compliance Details submitted on(Date)	Uploaded Letter
FP/MH/Others/25546/2017	24 Mar 2023	

23. Stage-II Clearance Details

Proposal No.	Date of Stage-II Clearance	Proposal Status	Clearance Letter
FP/MH/Others/25546/2017		Approved In-Principle	No Data

Print

Diversion of 0.0785 ha. Of Reserved forest land in favor of shri Laxman Kondu Chate for laying of pipeline for agricultural irrigating Purpose at Village Gandhari, Taluka- Lonar, District- Buldana State Maharashtra-regarding. 30
Compliance Report of Gol letter No. F.No.-FC-I/MH-198/2020-NGP/9402 dt. 28/02/2022

Compliance Report of

Sr. No.	Condition No	Particulars	Compliance by User Agency									
1	1	Stage-I Compliance report has not been uploaded in Parivesh portal and forwarded to IRO, Nagpur. Stage – I compliance report shall be uploaded and forwarded to IRO, Nagpur.	Stage-I Compliance report has been uploaded in Parivesh portal by User Agency									
2	2	Status of payment of Compensatory levies is showing as unpaid on Ministry's web portal. The same may be deposited into CAMPA's account and confirmation report shall be submitted.	RTGS No. Trans.No. 28122134011131 dt. 28/12/2021 Proforma to be furnished for remittance of funds in Ad-hoc CAMPA attached Compliance report has been uploaded in Parivesh portal by User Agency Page No.									
3	3	Amount to be paid against NPV has been paid in Additional PA category. All levies shall be paid correctly against respective categories and deposited into CAMPA's account.	Proforma to be furnished for remittance of funds in Ad-hoc CAMPA attached Compliance report has been uploaded in Parivesh portal by User Agency as following. <table><tr><td>NPV</td><td>49141</td><td>RTGS No. Trans.No.</td></tr><tr><td>CA</td><td>35444</td><td>28122134011131</td></tr><tr><td>Total</td><td>84585</td><td>dt. 28/12/2021</td></tr></table>	NPV	49141	RTGS No. Trans.No.	CA	35444	28122134011131	Total	84585	dt. 28/12/2021
NPV	49141	RTGS No. Trans.No.										
CA	35444	28122134011131										
Total	84585	dt. 28/12/2021										

Dt. 26/03/2023

1) Laxman Kondu Chate farmer

Proforma to be furnished for remittance of funds in Ad-hoc CAMPA

PROFORMA					
Sr.No.	Particulars	Details of proposal			
1	Name of Regional Office	MoE Nagpur			
2	State/District/Forest Division to which the proposal relates.	Maharashtra/Buldhana/Buldhana (T) Forest Division Buldhana Range Mehkar Round Titvi Beat Ganghari Village Gandhari			
3	Name of User Agency, nature of proposal	Mr. Laxman Kandu Chate at Post. Gandhari Taluka. Loner District Buldhana Maharashtra FCA under Pipeline for agricultural Irrigation purpose (Proposal No. FP/MH/Others/25546/2017)			
4	Extent of forest area involved	0.0785 ha			
5	Whether original, or extension				
6	If extension of lease, please clarify if proposal involves.				
7	Date for 1st Satage clearance	Govt letter No.FC-1/MH-198/2020-NGP/8716 dt. 30/09/2021 in-Principle			
8	Extent of CAMPA charges, head wise viz.				
	a Compensatory Afforestation				35444.00
	b Additional C A				0.00
	c Barbed wire fencing				0.00
	d Survey Demarcation				0.00
	e Wildlife Management Plan				0.00
	f Cost of 5% of the project cost of Rs.17.6 Crores for the portion of TL line passing through the sanctuary.				0.00
	g Net Present value				49141.00
	h Any other charges/levies (Pl.Specify)				0.00
	i Bank Guarantee				0.00
	Cost of Survey Demarcation & erection of permanent pillars				0.00
	Medical Plantation				0.00
	Lease rent @ 30,000/- per MW				0.00
	Grand Total				84585.00
9	Details of Bank Draft (Bank, Draft No. Date & Amount head - wise against items indicated in paragraph 9 above)	Required Amount	Item	Deposited Amount	DD/RTGS Date
		35444.00	C.A	35444.00	
		0.00	Addl.C.A	0.00	
		49141.00	NPV	49141.00	
		0.00	Survey Demarcation	0.00	
		0.00	Barbed wire fencing and full time chowkidar	0.00	
		0.00	Tree felling	0.00	
		0.00	Other	0.00	
		84585.00	Total Amount	84585.00	
10	Whether deposited by RTGS, if so, the particulars & date of remittance.	RTGS Trans.No. 28122134011131 dt. 28/12/2021			
11	Bank (Corporation Bank, Lodhi Complex/Union Bank of India, Sunder Nagar) in which deposited, with date of deposition.	Beneficiary Name - Maharashtra CAMPA IFSC Code - UBIN0903710, Pay to Account No. - 1507819925546614, Bank Add. - Union Bank of India Lodhi Complex Branch, Block 11, CGO Complex, Phase I, Lodhi Road, New Delhi-110003 RTGS Trans.No. 28122134011131 dt. 28/12/2021			
12	Any other remarks				

Deputy Conservator of Forest
Buldhana Division, Buldhana