

Phone No: 08172-29740



Email:eenhassan@gmail.com

GOVERNMENT OF KARNATAKA

(Public works, Ports and Inland Water Transport Department)

No.EE/NHD/HSN/ NH-173 /Job-873/Forest Clearance/2023-24/161

*Office of the Executive Engineer,
National Highway Division,
Hassan, Date: 06-06-2023*

**To,
The Deputy Conservator of the forest,
Chikkamagaluru Division
Chikkamagaluru Dist.**

Sub: Diversion of 5.724414 Ha (revised from 0.58 Ha) of forest land Sy No. 59 and 60 of Dasarahalli village, Sy No.59 and 60 of Devarahalli village, Sy No.118 of Hale Lakya village, Sy No.112 of Hiregowja village Lakya Hobli, Chikkamagaluru Taluk, Sy No.302 of Brahmasamudra village, Sy No.74 and 744 of Sakkarayapatna village, Sakkarayapatna Hobli and Sy No.1 of Yemmedoddi village, Beeruru Hobli, Kadur Taluk, Chikkamagaluru District for work of "Widening to Two Lane with Paved Shoulders from km 24.600 to km 70.063 (45.463kms) of Mudigere - Kadur Section of NH-173 on EPC mode in the State of Karnataka" Job No. KNT-NH-173-2017-18-873" in favour of Executive Engineer, National Highway Division, Public works, Ports & Inland Water Transport Department, Hassan"- **Forest Land Clearance-reg.**

Proposal no: FP/KA/ROAD/41019/2019

- Ref:**
1. Ministry of Road Transport and Highways Sanction letter No. NH-12014/23/2017-KNT (Zone-4) Dated 29-12-2017.
 2. Chief Engineer, National Highways, Bangalore work order agreement No. 06/2018-19 dated 06-08-2018.
 3. The Assistant Inspector General of forests (Central), Ministry of Environment, Forest & Climate change, Integrated Regional office, Bangalore letter no 4-KRC1359/2022-BAN/346 dated 30-01-2023 (Stage-I Clearance)
 4. Deputy conservator of the forest, Chikamagalur Division Chikamagalur, Demand notice under FCA 1980 No:B4 (A3)/NH-173/CR-36/2020-21 Dated:24-02-2023
 5. Regional officer, Ministry of Road Transport and Highways, Bangalore letter no. RW/BNG/DPP/JOB NO.NH-173-KNT-2017-18-873/2018/186 Dated 22-05-2023.
 6. Payment to the Karnataka CAMPA through Union bank of India, FSC Centre, Bangalore a/c no. 150736141019972 (Payment reference no. CNRBR52023052456146025) Dated 23-05-2023.

With reference to the above cited subject, vide ref(3), the Regional Empowered Committee constituted under sub-rule 4A of the Forest (Conservation) Rules, 2003 in its meeting held on 20/01/2023, has given in **Principal approval /Stage-I clearance** for diversion of 5.724414 Ha. of forest land for the work of "Widening to two lane with paved shoulders from Km: 24.60 to 70.063 of Mudigere Kadur section NH-173 in the state of Karnataka. (Job No. NH-173-KNT-2017-18-873)".

Vide demand notice cited under ref(4), by your kind self, it was instructed to make payment of Rs.1,75,42,982/- (Net present value of Eco Class-III, dense Forest amounting to Rs:70,32,958/- and Compensatory afforestation Charges amounting Rs.1,05,10,024/-

to the Karnataka CAMPA. Accordingly, as per the instruction for the payment procedure, the demand notice was uploaded on FC web portal (WWW. Parivesh.nic.in) for acceptance by FC nodal officer. After approval to the demand notice, vide ref(5) and (6), the payment of Rs.1,75,42,982/- has been made to the Karnataka CAMPA through Union bank of India, FSC Centre, Bangalore a/c no. 150736141019972. (Payment reference no. CNRBR52023052456146025).

Further, as per the ref(3), compliance report in respect of conditions stipulated in Stage-I approval is here with submitted for your perusal.

A: Conditions which need to be complied prior to handing over of forest land by the State Forest Department		
Sl. no	Conditions	Compliance
1	The User Agency shall transfer online, the Net Present Value (NPV) of the forest land being diverted under this proposal, as per the guideline issued by Ministry vide letter No.5-3/2011-FC (Vol-1) dated 06/01/2022. The requisite funds shall be transferred through online portal into CAMPA account of the State Concerned.	Complied. As instructed in demand notice, the Net Present Value amounting to Rs.70,32,958/- has been transferred to the Karnataka CAMPA through Union bank of India, FSC Centre, Bangalore a/c no. 150736141019972. (Payment reference no. CNRBR52023052456146025 Dated 23-05-2023)
2	Equivalent extent of non-forest land identified for Compensatory Afforestation in Sy.No.27, Melinahuluvathi village, Jagara Hobli, Chikkamagaluru Taluk and District shall be transferred and mutated in favour of Forest Department. The Non-forest land for Compensatory Afforestation shall be notified as RF/PF by the State Government before the Stage II Clearance. A copy of the original notification declaring the non-forest land under Section-4 or Section-29 of the Indian Forest Act, 1927, or under the relevant section of the local Forest Act as the case may be sent, to this Ministry for information and record and also uploaded in Parivesh portal as per Ministry's guidelines dated 09/06/2022.	Complied. The land is already mutated in favour of the Forest department. (Copy of the Mutation and RTC is enclosed as Annexure-1)
3	The User Agency shall transfer the cost of raising and maintaining the cost compensatory afforestation over equivalent extent non forest land at the current wage rate in consultation with State Forest Department in the account of CAMPA of the concerned State through online portal. The scheme may include demarcation of non-forest land using appropriate fencing with provision for anticipated cost of increase for works scheduled for subsequent years. The CA will be maintained for 10 years. Since the degraded forest land identified for planting of remaining plants in Yemmidoddi village in Sy. No. 70 (Old), Berur Hobli, Kadur Taluk, Chikkamagaluru District is also having sufficient vegetation, suitable alternative degraded forest land shall be identified for	Complied. As instructed in demand notice, the Compensatory Afforestation Charges amounting to Rs.1,05,10,024/- has been transferred to the Karnataka CAMPA through Union bank of India, FSC Centre, Bangalore a/c no. 150736141019972. (Payment reference no. CNRBR52023052456146025 Dated 23-05-2023).

	planting of requisite 1000 trees per ha. The location details of the same along with comprehensive CA scheme shall be furnished before Stage-II approval.	
4	The User Agency shall restrict the felling of trees to minimum number in the diverted forest land and the trees shall be felled under the strict supervision of the State Forest Department and the cost of felling of trees shall be deposited by the User Agency with the State Forest Department.	The felling of trees will be undertaken under the strict supervision of the concerned Forest Department officials and the cost of felling of trees will be deposited to State Forest Department (Copy of the Undertaking is enclosed as Annexure-2)
5	All the funds received from the user agency under the project shall be transferred/deposited in CAMPA account only through e-portal (https://parivesh.nic.in/). Amount deposited through other mode will not be accepted as compliance of the Stage-I clearance.	Complied. The NPV and CA payment has been made to the Karnataka CAMPA through e-portal only (Challen generated through https://parivesh.nic.in/).
6	The KML file of the forest area diverted and CA area shall be uploaded in the e- green watch portal with all requisite details and same shall be submitted along with GPS ids.	-NA-
7	The State Government shall ensure that all the rights and claims under RoFR Act are settled and FRA Certificate is certified by the competent authority before giving working permission. The State Government shall submit FRA certificate along with documentary evidence as prescribed by this Ministry in it's letter No. 11-9/1998-FC dated 3rd August 2009 read with 05.07.2013 with necessary enclosures, in support thereof.	Complied. (Copy of the FRA certificate is enclosed as Annexure-3).
8	The boundary of the diverted forest land shall be suitably demarcated on ground at the project cost as per the directions of concerned Divisional Forest Officer.	The boundary of the diverted forest has been demarcated suitably (Photographs attached as Annexure-4)
9	The compliance report shall be uploaded on e-portal (https://parivesh.nic.in/).	Complied on.
10	Violation of any of these conditions will amount to violation of Forest (Conservation) Act, 1980 and action would be taken as prescribed in para 1.21 of Chapter 1 of the Handbook of comprehensive guidelines of Forest (Conservation) Act, 1980 as issued by this Ministry's letter No. 5-2/2017-FC dated 28.03.2019.	Agreed.

B:Conditions which need to be strictly complied on field after handing over of forest land to the user agency by the State Forest Department but the compliance in form of undertaking shall be submitted prior to Stage-II approval:

1	Legal status of the diverted forest land shall remain unchanged.	Required letter correspondence has been done to District Commissioner, Chikkamagaluru not to change the legal status of the diverted Forest land (Copy enclosed as Annexure-5).
2	Compensatory Afforestation shall be raised over an equal extent of non-forest forest land within three years from the date of Stage-II Clearance and maintained thereafter by the State Forest Department at the cost of the User Agency and at least 1000 plants per hectare shall be planted over identified non-forest forest land. If it is not possible to plant so many saplings in the area identified for CA, the balance saplings will be planted in any other degraded forest land as per prescriptions of approved working plan with provision for ten years on subsequent maintenance.	-NA-
3	At the time of payment of the Net Present Value (NPV) at the then prevailing rate, the User Agency shall furnish an undertaking to pay the additional amount of NPV, if so determined, as per the final decision of the Hon'ble Supreme Court of India.	The Undertaking vide letter no.EE/NHD/HSN/AE-3/NH-173/JOB-873/2021-22/423 Dated 07-09-2021 "NPV payment and upward revision of NPV payment" has already submitted to your kind self. The same has been submitted herewith again for your perusal and further necessary action. (Copy enclosed as Annexure-6)
4	Tree felling shall be restricted to the barest minimum possible and under confirmation from the local forest officials.	The felling of trees will be undertaken under the strict supervision of the concerned Forest Department officials and the cost of felling of trees will be deposited to State Forest Department (Copy of the Undertaking is enclosed as Annexure-2)
5	Suitable signages for speed regulation and animal safety will be erected along the road through forest areas	Complied. Cautionary Signages as per the Indian road congress norms for speed regulation and animal safety are provided along the diverted forest reach. (photographs enclosed as Annexure-7)
6	The User Agency / concessionaire at their cost shall take up strip plantation on both sides and central verge of the road as per the IRC norms, wherever possible in consultation with State Forest Department as per the guidelines issued by Ministry vide letter No.FC-11/39/2020-FC dated 08/09/2021.	It is agreed that, in consultation with concerned forest department officials the strip plantation will be taken up on both sides of the project road at the possible locations.
7	The period of diversion under this approval shall be co-terminus with the period of lease to be granted in favour of the user agency or the project life, whichever is less.	Agreed.

8	No labour camp shall be established on the forest land.	Will be followed.
9	No additional or new paths will be constructed inside the forest area for transportation of construction materials for execution of the project work.	Will be followed.
10	Sufficient firewood, preferably the alternate fuel, shall be provided by the User Agency to the labourer after purchasing the same from the State Forest Department or the Forest Development Corporation or any other legal source of alternate fuel.	Alternate fuel source like LPG will be provided to the labourers.
11	The forest land shall not be used for any purpose other than that specified in the project proposal.	Agreed. The diverted forest land will not be used for any other purpose other than that specified in the project proposal.
12	The total forest area utilized for the project shall not exceed 5.724414 ha.	Agreed. The total forest area utilized for the project will not exceed 5.724414 ha
13	The forest land proposed to be diverted shall under no circumstances be transferred to any other agency, department or person without prior approval of the Central Government	Agreed. The diverted forest land will not be transferred to any other agency/ department/person and will be used only for the bonafide Government work.
14	No damage to the flora and fauna of the adjoining area shall be caused.	Agreed.
15	User Agency shall obtain the Environmental Clearance as per the provisions of the Environment (Protection) Act, 1986, if applicable.	-NA-
16	The layout plan of the proposal shall not be changed without the prior approval of the Central Government.	Agreed. The layout plan of the proposal will not be changed without the prior approval of the Central government.
17	The User Agency shall submit the annual self-compliance report in respect of the above stated conditions to the State Government and Integrated Regional Office, Bangalore by the end of March every year.	Agreed.
18	The user agency shall comply with all the provisions of the all Acts, Rules, Regulations, Guidelines, Hon'ble Court Order (s) and NGT Order (s) pertaining to this project, if any, for the time being in force, as applicable to the project.	Agreed.
19	Any other condition that the Ministry of Environment, Forest and Climate Change may stipulate from time to time in the interest of conservation, protection and development of Forest and Wildlife.	Agreed.

Hence, bringing the above subject matter to your kind self, it is to report that, the work of "Widening to two lane with paved shoulders from Km: 24.60 to 70.063 of

Mudigere Kadur section NH-173 in the state of Karnataka. (Job No. NH-173-KNT-2017-18-873)" is a time bound project of the Central Government which is to be completed within the Scheduled time. Except the Forest Clearance reach, the contractor has completed the Road widening work in the remaining reaches. Without completing the work in the forest clearance reach it is not possible to dedicate the work to the Public.

Hence, it is here by requested your kind self to Process the Forest Clearance proposal of the above work at the earliest and issue the working permission.

This is for favour of your kind information and further needful action.

Encl:1) Annexure-1 to 7.

2) Ref (3) to (6).

Yours faithfully



Executive Engineer
National Highway Division
Hassan.



भारत सरकार
GOVERNMENT OF INDIA

पर्यावरण, वन एवं जलवायु परिवर्तन मंत्रालय
MINISTRY OF ENVIRONMENT, FOREST &
CLIMATE CHANGE

समन्वित क्षेत्रीय कार्यालय
INTEGRATED REGIONAL OFFICE

Kendriya Sadan, IVth Floor, E& F Wings, 17th
Main Road, IInd Block, Koramangala,
Bangalore – 560 034. Tel.No.080-25635912,
E.Mail: rosz.bng-mef@nic.in



BY SPEED POST

F.No.4-KRC1359/2022-BAN/ 1346

Dated the 30th January, 2023

To

The Additional Chief Secretary to Government of Karnataka,
Forest, Ecology & Environment Department,
M.S. Building, Dr. Ambedkar Veedhi,
Bangalore – 560 001.

Subject: Diversion of 5.724414 ha. (revised from 0.58 ha) of forest land at Sy.No. 59 and 60 of Dasarahalli village, Sy.No.59 and 60 of Devarahalli village, Sy.No.118 of Halelakya village, Sy.No.112 of Hiregowja village, Lakya Hobli, Chikkamagaluru Taluk, Sy.No.302 of Brahmasamudra village, Sy.No.74, 744 of Sakkarayapattana village & Hobli and Sy.No.1 of Yemmedoddi village, Beeruru Hobli, Kadur Taluk, Chikmagalur District for road widening to 2 lane with paved shoulders from Mudigere to Kadur Section (KM 24.600 to KM 70.063) of NH-173 in favour of the Executive Engineer, National Highway Division, Public Works, Ports & Inland Water Transport Department, Hassan -reg.

Sir,

I am directed to refer to the State Government's letter No. FEE 71 FLL 2022 (e) dated 15/06/2022 and 19/12/2022 seeking prior approval of the Central Government under Section'2' of the Forest (Conservation) Act, 1980 for the above project.

The proposal was examined by the Regional Empowered Committee constituted under sub-rule (1) of rule 4A of the Forest (Conservation) Rules, 2003 in its meeting held on 20/01/2023.

After careful examination of the proposal of the State Government and on the basis of the approval of the Regional Empowered Committee, **in-principle approval /Stage-I clearance** of the Central Government is hereby granted for diversion of **5.724414 ha.** of forest land at Sy.No. 59 and 60 of Dasarahalli village, Sy.No.59 and 60 of Devarahalli village, Sy.No.118 of Halelakya village, Sy.No.112 of Hiregowja village, Lakya Hobli, Chikkamagaluru Taluk, Sy.No.302 of Brahmasamudra village, Sy.No.74, 744 of Sakkarayapattana village & Hobli and Sy.No.1 of Yemmedoddi village, Beeruru Hobli, Kadur Taluk, Chikmagalur District for road widening to 2 lane with paved shoulders from Mudigere to Kadur Section (KM 24.600 to KM 70.063) of NH-173 in

o/c
30/1/23

favour of the Executive Engineer, National Highway Division, Public Works, Ports & Inland Water Transport Department, Hassan, subject to the following conditions:-

A: Conditions which need to be complied prior to handing over of forest land by the State Forest Department.

1. The User Agency shall transfer online, the Net Present Value (NPV) of the forest land being diverted under this proposal, as per the guideline issued by Ministry vide letter No.5-3/2011-FC (Vol-I) dated 06/01/2022. The requisite funds shall be transferred through online portal into CAMPA account of the State Concerned.
2. Equivalent extent of non-forest land identified for Compensatory Afforestation in Sy.No.27, Melinahuluvathi village, Jagara Hobli, Chikkamagaluru Taluk and District shall be transferred and mutated in favour of Forest Department. The Non-forest land for Compensatory Afforestation shall be notified as RF/PF by the State Government before the Stage II Clearance. A copy of the original notification declaring the non-forest land under Section-4 or Section-29 of the Indian Forest Act, 1927, or under the relevant section of the local Forest Act as the case may be sent, to this Ministry for information and record and also uploaded in Parivesh portal as per Ministry's guidelines dated 09/06/2022.
3. The User Agency shall transfer the cost of raising and maintaining the compensatory afforestation over equivalent extent non forest land at the current wage rate in consultation with State Forest Department in the account of CAMPA of the concerned State through online portal. The scheme may include demarcation of non-forest land using appropriate fencing with provision for anticipated cost of increase for works scheduled for subsequent years. The CA will be maintained for 10 years. Since the degraded forest land identified for planting of remaining plants in Yemmidoddi village in Sy. No. 70 (Old), Berur Hobli, Kadur Taluk, Chikkamagaluru District is also having sufficient vegetation, suitable alternative degraded forest land shall be identified for planting of requisite 1000 trees per ha. The location details of the same along with comprehensive CA scheme shall be furnished before Stage-II approval.
4. The User Agency shall restrict the felling of trees to minimum number in the diverted forest land and the trees shall be felled under the strict supervision of the State Forest Department and the cost of felling of trees shall be deposited by the User Agency with the State Forest Department.
5. All the funds received from the user agency under the project shall be transferred/deposited in CAMPA account only through e-portal (<https://parivesh.nic.in/>). Amount deposited through other mode will not be accepted as compliance of the Stage-I clearance.
6. The KML file of the forest area diverted and CA area shall be uploaded in the e-green watch portal with all requisite details and same shall be submitted along with GPS ids.
7. The State Government shall ensure that all the rights and claims under RoFR Act are settled and FRA Certificate is certified by the competent authority before giving working permission. The State Government shall submit FRA certificate along with documentary evidence as prescribed by this Ministry in its letter No. 11-9/1998-FC dated 3rd August 2009 read with 05.07.2013 with necessary enclosures, in support thereof.
8. The boundary of the diverted forest land shall be suitably demarcated on ground at the project cost as per the directions of concerned Divisional Forest Officer.
9. The compliance report shall be uploaded on e-portal (<https://parivesh.nic.in/>).
10. Violation of any of these conditions will amount to violation of Forest (Conservation)

I/37926/2023

Act, 1980 and action would be taken as prescribed in para 1.21 of Chapter 1 of the Handbook of comprehensive guidelines of Forest (Conservation) Act, 1980 as issued by this Ministry's letter No. 5-2/2017-FC dated 28.03.2019.

B: Conditions which need to be strictly complied on field after handing over of forest land to the user agency by the State Forest Department but the compliance in form of undertaking shall be submitted prior to Stage-II approval:

1. Legal status of the diverted forest land shall remain unchanged.
2. Compensatory Afforestation shall be raised over an equal extent of non-forest forest land within three years from the date of Stage-II Clearance and maintained thereafter by the State Forest Department at the cost of the User Agency and at least 1000 plants per hectare shall be planted over identified non-forest forest land. If it is not possible to plant so many saplings in the area identified for CA, the balance saplings will be planted in any other degraded forest land as per prescriptions of approved working plan with provision for ten years on subsequent maintenance.
3. At the time of payment of the Net Present Value (NPV) at the then prevailing rate, the User Agency shall furnish an undertaking to pay the additional amount of NPV, if so determined, as per the final decision of the Hon'ble Supreme Court of India.
4. Tree felling shall be restricted to the barest minimum possible and under confirmation from the local forest officials.
5. Suitable signages for speed regulation and animal safety will be erected along the road through forest areas.
6. The User Agency / concessionaire at their cost shall take up strip plantation on both sides and central verge of the road as per the IRC norms, wherever possible in consultation with State Forest Department as per the guidelines issued by Ministry vide letter No.FC-11/39/2020-FC dated 08/09/2021.
7. The period of diversion under this approval shall be co-terminus with the period of lease to be granted in favour of the user agency or the project life, whichever is less.
8. No labour camp shall be established on the forest land.
9. No additional or new paths will be constructed inside the forest area for transportation of construction materials for execution of the project work.
10. Sufficient firewood, preferably the alternate fuel, shall be provided by the User Agency to the labourer after purchasing the same from the State Forest Department or the Forest Development Corporation or any other legal source of alternate fuel.
11. The forest land shall not be used for any purpose other than that specified in the project proposal.
12. The total forest area utilized for the project shall not exceed 5.724414 ha.
13. The forest land proposed to be diverted shall under no circumstances be transferred to any other agency, department or person without prior approval of the Central Government;
14. No damage to the flora and fauna of the adjoining area shall be caused.
15. User Agency shall obtain the Environmental Clearance as per the provisions of the Environment (Protection) Act, 1986, if applicable.
16. The layout plan of the proposal shall not be changed without the prior approval of the Central Government.
17. The User Agency shall submit the annual self-compliance report in respect of the above stated conditions to the State Government and Integrated Regional Office, Bangalore by the end of March every year.

01c

/37926/2023

18. The user agency shall comply with all the provisions of the all Acts, Rules, Regulations, Guidelines, Hon'ble Court Order (s) and NGT Order (s) pertaining to this project, if any, for the time being in force, as applicable to the project.
19. Any other condition that the Ministry of Environment, Forest and Climate Change may stipulate from time to time in the interest of conservation, protection and development of Forest and Wildlife.

After receipt of compliance report on fulfilment of the conditions mentioned above, the proposal shall be considered for final approval under Section-2 of the Forest (Conservation) Act, 1980. Working permission, if any issued, shall be intimated to IRO, Bengaluru. Transfer of forest land shall not be affected till final approval is granted by the Central Government in this regard.

Further, it may also be noted that this in-principle approval shall be valid for a period of 5 years from the date of issue of this letter. In the event of non-compliance of the above conditions, this in-principle approval shall be revoked after 5 years.

Yours faithfully,



(B.N. Anjan Kumar)

Assistant Inspector General of Forests (Central)

Copy to:-

1. The Inspector General of Forests (ROHQ), Govt. of India, Ministry of Environment, Forests and Climate Change, Indira Paryavaran Bhavan, Agni Wing, Aliganj, Jor Bagh Road, New Delhi – 110 003
2. The Principal Chief Conservator of Forests (HoFF), Forests Department, Govt. of Karnataka, Aranya Bhavan, 18th Cross, Malleswaram, Bangalore – 560 003.
3. The Principal Chief Conservator of Forests (FC) /Nodal Officer (FCA), Office of the Principal Chief Conservator of Forests, Forests Department, Govt. of Karnataka, Aranya Bhavan, 18th Cross, Malleswaram, Bangalore – 560 003.
4. The Executive Engineer, National Highway Division, Public Works, Ports & Inland Water Transport Department, Ground Floor, PWD Circle Office, Hassan -573 201, Karnataka.
5. Guard file.



(B.N. Anjan Kumar)

Assistant Inspector General of Forests (Central)

o/c



30/11/2023



KARNATAKA FOREST DEPARTMENT

Office of the Deputy Conservator of Forests, Chikmagalur Division, Chikmagalur-577101
Telephone No.08262-238800, E-mail: dcf_ckm@yahoo.co.in, dcfchikkamagaluru@gmail.com

NO. B4(A3)/NH-173/CR-36/2020-21

Date:24-02-2023.

Demand Notice under FCA 1980

Sub: Diversion of 5.724414 ha. (revised from 0.58 ha) of forest land Sy No.59 and 60 of Dasarahalli Village, Sy No.59 and 60 of Devarahalli Village, Sy No. 118 of Halelakya Village, Sy No. 112 of Hiregowja Village, Sy No. 302 of Brahmasamudra Village, Sy No.74,744 of Sakkarayapattana Village and Sy No.1 of Yemmedoddi Village, Chikmagalur District for Road Widening to 2-lane with Paved Shoulders from Mudigere to Kadur Section (KM 24.600 to KM 70.063) of NH-173 in favour of Executive Engineer, National Highway Division, Public Works, Ports & Inland Water Transport Department, Hassan-reg.

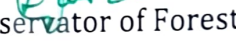


Government of India/Government of Karnataka vide letter number F.No:4-KRC 1359/2022-BAN/1346, dated:30.01.2023 have issued in-principle Stage-I approval for diversion of 5.724414 ha. of forest land in Reserve Forest, Village Forest, Sec-4 Notified and Deemed Forests in Chikkamagaluru Forest Division in survey number(s) Sy No.59 and 60 of Dasarahalli Village, Sy No.59 and 60 of Devarahalli Village, Sy No. 118 of Halelakya Village, Sy No. 112 of Hiregowja Village, Sy No. 302 of Brahmasamudra Village, Sy No.74,744 of Sakkarayapattana Village and Sy No.1 of Yemmedoddi Village, Chikmagalur District subject to conditions of approval mentioned therein. The same has been communicated by the Nodal Officer, FC Act 1980 vide letter number:KFD/HOFF/A5-4(GFL)/80/2019-FC, dated: 15.02.2023 to this office for issuing 'demand notice' and submission of a 'Compliance Report'. Accordingly, you are requested to make the payments shown hereunder and submit the 'Compliance Report' for all the conditions of approval within 30 days for seeking 'final' Stage-II approval.

Stage-I approval condition number and particulars in brief	Quantity / Extent (ha.)	Rate (Rs/unit)	Amount required to be paid (Rs)
(1)	(2)	(3)	(4)
Condition No.3(Compensatory Afforestation Charges)	5.724414 ha.	18,36,000/-	1,05,10,024/-


Condition No.01 (Net Present Value of Eco Class-III, Dense Forest)	5.724414 ha.	12,28,590/-	70,32,958/-
Total			1,75,42,982/-

Procedure of payment: This Demand Notice is to be uploaded on FC web portal (www.parivesh.nic.in) for acceptance by the Nodal Officer. After acceptance by the Nodal Officer, a Challan should be generated from the web portal for payment to the account mentioned in the challan. The Transaction details should be quoted by the User Agency in the Condition-wise 'Compliance Report' submitted for Stage-II approval. Payment made by any mode other than that mentioned above will not be considered as compliance.


 Deputy Conservator of Forests,
 Chikkamagaluru Division, Chikkamagaluru.

To,
 ✓ The Executive Engineer,
 National Highway Division,
 Ground Floor, PWD Circle Office, Hassan.

ಕಾರ್ಯಪಾಲಕ ಇಂಜಿನಿಯರ್, ರಾಷ್ಟ್ರೀಯ ಹೆದ್ದಾರಿ ವಿಭಾಗ, ಹಾಸನ
 Executive Engineer, N. H. Division, Hassan

				
ಇ.ಎಂ.ಎಸ್.ಎಸ್.	ಆರ್.ಎಂ.ಎಸ್.	ಆರ್.ಎಂ.ಎಸ್.	ಆರ್.ಎಂ.ಎಸ್.	ಆರ್.ಎಂ.ಎಸ್.
E. M. S.	A. M. S.	A. O.	T. A.	E. E.



Government of India
Ministry of Road Transport & Highways
Office of the Regional Officer (Civil)
No. 32, KSCFL Building (2nd Floor)
Race Course Road, BENGALURU-560 001

Email: robengaluru@gmail.com; Telephone: 080-22267457, 080-22265765

No.RW/BNG/DPP/Job No.NH-173-KNT-2017-18-873/2018/186

Date: 02.05.2023

To

The Pay & Accounts Officer,
National Highways,
Ministry of Road Transport & Highways,
Kendriya Sadan, Koramangala,
Bangalore - 560 034.

Subject: Widening to two lane with paved shoulders from km 24.600 to 70.063 of
Mudigere-Kadur Section on EPC Mode in the State of Karnataka (Job No.
NH-173-KNT-2017-18-873) - RA Ist & Final Bill towards afforestation charges

Reference: SE, NH Circle, Bangalore letter No.SE/NHC/BNG/AE-5/NH-173/Ist and part
bill/2023-24/187-88 dt. 11.05.2023

Sir,

The R.A Ist & Final Bill towards afforestation charges amounting to Rs. 1,75,42,982/- for
the above work submitted by PWD is admitted for payment for Rs. 1,75,42,982/- to be charged
under contingency provision. The bill along with the related documents and M.Book No. 1823
for the above work are enclosed herewith.

The payment may please be made by means of RTGS (e-payment) for Rs. 1,75,42,982/-
(Rupees One Crore Seventy Five Lakh Forty Two Thousand Nine Hundred and Eighty Two Only) in
favour of Karnataka CAMPA (Compensatory Afforestation Fund Management & Planning
Authority), Ministry of Environment, Forest and Climate Change, Government of India as
requested by Executive Engineer, National Highways Division, Hassan.

The details of payments to be made against RA I & Final Bill are as follows:

1)	Total value of work done	: Rs.	1,75,42,982/-
2)	<u>Recoveries:</u>		
	a) Retention money @ 6%	: Rs.	-
	b) TDS- I.T. @ 2%	: Rs.	-
	c) Royalty (As proposed by PWD)	: Rs.	-
	d) GST @ 2%	: Rs.	-
	e) C.B.F. at 0.1%	: Rs.	-
	f) LWF	: Rs.	-
3)	Total Recoveries against this Bill	: Rs.	-
4)	Net amount payable to Contractor/firm against this Bill	: Rs.	1,75,42,982/-
5)	Agency Charges @ 9% payable against this bill work portion.	: Rs.	-
6)	Gross amount of this Bill inc. 9% agency Charges	: Rs.	1,75,42,982/-

This bill pertains to the above work sanctioned during 2017-18. The expenditure incurred on this work is debitable to the current year allocation made under Major Head 5054.

Bill No. & Date	Amount in Rs.
BNG/DPP/2023-24/NH(O)/ 81 dt. 22.05.2023	Rs. 1,75,42,982/-

Encl: As above

Yours faithfully,

Jayashree

(Jayashree Sahoo)
Executive Engineer
for Regional Officer

BILL

Financial Year : 2023-2024

DDO Code : 034807

PAO Description : PAO(NH),Bangalore

DDO Code : 234809

DDO Description : SUPERINTENDENT ENGINEER

IFD No. : RW/G-23011/03/2023-WA	IFD Date : 13-04-2023
Sanction No. : 0024000412/2023/002	Sanction Date : 22-05-2023 Sanction Amount : 17542982
Token No. :	Token Date :
Voucher No. :	Voucher Date :
Bill No. : CP00000099	Bill Date : 22-05-2023 Bill Amount : 17542982

<u>Accounting Classification</u>							
<u>Expenditure</u>							
S.NO.	Object Head Description	LOA No.(if any)	Grant No	Function Head	Object Head	Category	Amount
1	INFRASTRUCTURAL ASSETS		086	5054013370102	73	5	17542982

Jayashree
JAYASHREE SAHOO
 Executive Engineer
 Ministry of Road Transport & Highways
 Bangalore-560001.



E-Payment Details

S.NO	Beneficiary Name/ Agency Name	Bank and Branch Name	IFSC Code	Account No.	Gross Amount	Deductions	Net Amount (Rs.)	NPB
1	KARNATAKA CAMPA VC02258008	UNION BANK OF INDIAFAS T COLLECTI ON SERVICE BRANCH	UBIN0 99633 5	15073614101 9972	17542982	0	17542982	
Total :					17542982	0	17542982	

Jayashree

JAYASHREE SAHOO

Executive Engineer
Ministry of Road Transport & Highways
Bangalore-560001.

AGENCY COPY



NEFT / RTGS CHALLAN for CAMPA Funds

Date : 22-05-2023

Agency Name.	NATIONAL HIGHWAY DIVISION HASSAN
Application No.	6141019972
MOEF/SG File No.	F.NO.4-KRC1359/2022-BAN
Location.	KARNATAKA
Address.	Office of the Executive Engineer National highway Division Ground floor, PWD circle office, HassanHassan
Amount(in Rs)	17542982/-

Amount in Words : One Crore Seventy-Five Lakh Forty-Two Thousand Nine Hundred and Eighty-Two Rupees Only

NEFT/RTGS to be made as per following details;

Beneficiary Name:	KARNATAKA CAMPA
IFSC Code:	UBIN0996335
Pay to Account No.	150736141019972
	Valid only for this challan amount.
Bank Name & Address:	Union Bank Of India FCS Centre, 21/1, III Floor, Jelitta Towers, Mission Road, Bengaluru-560027

- This Challan is strictly to be used for making payment to CAMPA by NEFT/RTGS only

BANK COPY



NEFT / RTGS CHALLAN for CAMPA Funds

Date : 22-05-2023

Agency Name.	NATIONAL HIGHWAY DIVISION HASSAN
Application No.	6141019972
MOEF/SG File No.	F.NO.4-KRC1359/2022-BAN
Location.	KARNATAKA
Address:	Office of the Executive Engineer National highway Division Ground floor, PWD circle office, Hassan Hassan
Amount(in Rs)	17542982/-

Amount in Words : One Crore Seventy-Five Lakh Forty-Two Thousand Nine Hundred and Eighty-Two Rupees Only

NEFT/RTGS to be made as per following details;

Beneficiary Name:	KARNATAKA CAMPA
IFSC Code:	UBIN0996335
Pay to Account No.	150736141019972
	Valid only for this challan amount.
Bank Name & Address:	Union Bank Of India FCS Centre, 21/1, III Floor, Jelitta Towers, Mission Road, Bengaluru-560027

- This Challan is strictly to be used for making payment to CAMPA by NEFT/RTGS only

Note: After making the required payment through challan, if the payment status has not been updated even after 7 working days, then kindly mail a copy of your challan with transaction date and reference id to Email: fcsblr@unionbankofindia.bank, epurse@unionbankofindia.bank, ubin0903710@unionbankofindia.bank



12A3884CED21ED4

ರಹಸ್ಯಾತ್ಮಕ ರೈಲ್ವೆ, ಗೇಜೆ ಮತ್ತು ಪಟ್ಟಣ ಪತ್ರಿಕೆ (RTC) ಕಾರಂ ನಂ.02

Print Page No: 1/11
Valid from 28/10/2021 To Till Date

ಗ್ರಾ.ಪು.ಸಮಿತಿ 2
ತಾಲೂಕು ಮೊಕವರು

ಹಾಲ್ಮೂರು : ಚಿಕ್ಕಮಗಳೂರು

ಜಾಗರ
: ೨೫

ಪ್ರಾಪ್ತ : ಮೇಲಿನವುಗಳು

१०००

ತಾಲೂಕು ಮೊಹರು

ಹಾಲ್ಕು : ಚಿಕ್ಕಮಗಳೂರು

ಹೆಸರು :	ಜಾಗರ
ಹುದ್ದೆ :	ಹೆ

ಗ್ರಾಹಿ :	ಮೇಲಿನಹುಲುವತಿ
ರೇಷನ್‌ಕಾರ್ಡ್	೩೫,೧೯೯

ಪ್ರಬಂಧ ಕ್ರಮ ಸಂಖ್ಯೆ, :

11. ಇತರ ಹಕ್ಕುಗಳಿಗಿಂತ ಮೊದಲಿನಿಂದಲೂ

Scanner

[illegible]

RTC DIGITALLY SIGNED BY : VASUDEVA VASUDEVA ON 10/28/2021

10/28/2021
 6096-8100-0380
 10/28/2021
 6096-8100-0380

RIC Unique Number: 1966 ರ ನಿಯಮ 40, 42, 58 ಮತ್ತು, 70

ಮೈಸೂರು ಎಕರೆ ಮತ್ತು ಗುಂಡಿಗಳಲ್ಲಿ

೪: ಬಳಸುವುದಕ್ಕೆ ಮಾಹಿತಿ ಸ್ವೀಕೃತವಾಗದ ಕಾರಣ, ಬಳಸುವುದಕ್ಕೆ ನಮೂದಿಸಿರ

ಉಲ್ಲೇಖ ಸಂಖ್ಯೆ : IMR12A3884CED5BIC2



ಮುದ್ರಿತ ದಿನಾಂಕ : 07-06-2023

ಮ್ಯುಟೇಷನ್ ರಿಜಿಸ್ಟ್ರಾರ್ ಪ್ರತಿ

ಜಿಲ್ಲೆ :	ಚಿಕ್ಕಮಗಳೂರು	ವಹಿವಾಟು ವರ್ಷ	2021-2022	ಬದಲಾವಣೆ ರೀತಿ	ಕೋರ್ಟ್ ಆದೇಶ
ತಾಲ್ಲೂಕು	ಚಿಕ್ಕಮಗಳೂರು	ವಹಿವಾಟು ಸಂಖ್ಯೆ	8	ಸ್ವಾಧೀನತೆ ರೀತಿ	ಪಹಣಿ ಬದಲಾವಣೆ
ಹೋಬಳಿ	ಜಾಗರ	ಮೂಲ	ಜಿಲ್ಲಾಧಿಕಾರಿ ಆದೇಶ	ಸಂಖ್ಯೆ	M2LNDCR518/2020-21
ಗ್ರಾಮ	ಮೇಲಿನಹುಲುವತ್ತಿ	MR ಸಂಖ್ಯೆ	T5	ದಿನಾಂಕ	19/06/2021
(ವಿಸ್ತೀರ್ಣ ಎಕರೆ ಮತ್ತು ಗುಂಟೆಗಳಲ್ಲಿ)					

ಈಗಿನ ಸರ್ವೆ ನಂಬರಿನ ವಿವರ

ಸರ್ವೆ ನಂಬರು	ಖೇತುವಾರು ವಿಸ್ತೀರ್ಣ ವಿವರ	ಭೂ ಕಂದಾಯ ವಿವರ	ಪಟ್ಟಿ	ಮಣ್ಣಿನ ನಮೂನೆ	ಪರಾ
271/*	ಒಟ್ಟು : 476.28.00.00	ಕಂದಾಯ 44.51	ಸರ್ಕಾರಿ	ಕಂಪುಮಣ್ಣು	
	ಖರಾಬ್(ಎ) 0.00.00.00	ಜೂಡಿ: 0.00			
	ಖರಾಬ್(ಬ): 0.00.00.00	ಸೆಸ್ಸು: 0.00			
		ನೀರಿನ ದರ : 0.00			

ಸರ್ವೆ ನಂಬರಿನಲ್ಲಿ ಸ್ವಾಧೀನದಾರರು ಮತ್ತು ಅವರ ವಿಸ್ತೀರ್ಣ


ಸರ್ವೆ ನಂಬರು	ಸ್ವಾಧೀನದಾರರ ಹೆಸರು	ವಿಸ್ತೀರ್ಣ	ಖಾತೆ ನಂಬರು	ಸ್ವಾಧೀನತೆಯ ರೀತಿ	ಹಕ್ಕುಗಳು	ಮರುಣಗಳು	ಸ್ಥಿತಿ
271/*	ಅರಣ್ಯ ಇಲಾಖೆಗೆ ಅರ್ಪಣಾಕರಣಕ್ಕೆ	17.00.00.00	9999	-	ಜಿಲ್ಲಾಧಿಕಾರಿಗಳವರ ಆದೇಶದಂತೆ		ಸೇರಿಸಲಾಗಿದೆ
	ಗೋಮಾಳ	72.26.00.00	9999	ಒಟ್ಟುಗೂಡಿಸು			Original
	ಗೋಮಾಳ	55.26.00.00	9999				ಬದಲಿಸಿದೆ
	ಚಂದ್ರ ಬಿನ್ ಬಾಸಯ್ಯ	2.00.00.00	121	ಒಟ್ಟುಗೂಡಿಸು 22/06/2005 MR 18/2004-2005		MR T8/2020-2021MR T17/2016-2017MR T14/2014-2015MR T10/2012-2013;... ;40000;... ;60000;... ;20000 [.]	Original
	ಚಂದ್ರ ಬಿನ್ ಬಾಸಯ್ಯ	2.00.00.00	121	ಒಟ್ಟುಗೂಡಿಸು 22/06/2005 MR 18/2004-2005		MR T8/2020-2021MR T17/2016-2017MR T14/2014-2015MR T10/2012-2013;... ;40000;... ;60000;... ;20000 []	ಬದಲಿಸಿದೆ
	ರಮೇಶ್ ಬಿನ್ ರಾಮಣ್ಣ	1.00.00.00	179	ಒಟ್ಟುಗೂಡಿಸು 24/05/2016 MR H10/2015-2016		MR T15/2020-2021MR T3/2016-2017;... ;60000 [25]	Original
	ರಮೇಶ್ ಬಿನ್ ರಾಮಣ್ಣ	1.00.00.00	179	ಒಟ್ಟುಗೂಡಿಸು 24/05/2016 MR H10/2015-2016		MR T15/2020-2021MR T3/2016-2017;... ;60000 []	ಬದಲಿಸಿದೆ
	ಗೋಮಾಳ	379.25.00.00	9999	ಒಟ್ಟುಗೂಡಿಸು MR-19/98-99			Original
	ಗೋಮಾಳ	379.25.00.00	9999	ಒಟ್ಟುಗೂಡಿಸು MR-19/98-99			ಬದಲಿಸಿದೆ
	ಸುಂದರ ಬಿನ್ ಜಿನ್ನು	3.20.00.00	88	ಒಟ್ಟುಗೂಡಿಸು 02/06/2003 MR 8/2002-2003		MR T25/2014-2015; . ;200000 []	Original
	ಸುಂದರ ಬಿನ್ ಜಿನ್ನು	3.20.00.00	88	ಒಟ್ಟುಗೂಡಿಸು 02/06/2003 MR 8/2002-2003		MR T25/2014-2015; . ;200000 []	ಬದಲಿಸಿದೆ
	ವಸಂತ ಬಿನ್ ಜಿನ್ನು	2.35.00.00	87	ಒಟ್ಟುಗೂಡಿಸು 02/06/2003 MR 7/2002-2003	ಪ್ರಾ ಕೃ ಪ ಸ ಸಂಘ ಅತ್ತಿಗುಂಡಿ ಆಧಾರ	MR T10/2020-2021MR T17/2015-2016;... ;158000 []	Original
	ವಸಂತ ಬಿನ್ ಜಿನ್ನು	2.35.00.00	87	ಒಟ್ಟುಗೂಡಿಸು 02/06/2003 MR 7/2002-2003	ಪ್ರಾ ಕೃ ಪ ಸ ಸಂಘ ಅತ್ತಿಗುಂಡಿ ಆಧಾರ	MR T10/2020-2021MR T17/2015-2016;... ;158000 []	ಬದಲಿಸಿದೆ
	ರವಿ ಬಿನ್ ಜಿನ್ನು	3.20.00.00	86	ಒಟ್ಟುಗೂಡಿಸು 02/06/2003 MR 6/2002-2003		MR T14/2020-2021MR T8/2016-2017MR T13/2014-2015MR T11/2012-2013;... ;75000;... ;57000 []	Original

ರವಿ ಬಿನ್ ಜಿನ್ನು	3.20.00.00	86	ಒಟ್ಟುಗೂಡಿಸು 02/06/2003 MR 6/2002- 2003		MR T14/2020-2021MR T8/2016- 2017MR T13/2014-2015MR T11/2012-2013;...;75000;... ;75000;...;57000 []	ಬದಲಿಸಿದೆ
ನಿಂಗಯ್ಯ ಬಿನ್ ತಿಮ್ಮಯ್ಯ	2.00.00.00	101	ಒಟ್ಟುಗೂಡಿಸು 07/04/2004 MR 16/2003-2004		MR T6/2020-2021MR T7/2019-2020;... ;180000 [.]	Original
ನಿಂಗಯ್ಯ ಬಿನ್ ತಿಮ್ಮಯ್ಯ	2.00.00.00	101	ಒಟ್ಟುಗೂಡಿಸು 07/04/2004 MR 16/2003-2004		MR T6/2020-2021MR T7/2019-2020;... ;180000 []	ಬದಲಿಸಿದೆ
ಶೇಖರ ಬಿನ್ ದ್ಯಾವಯ್ಯ	1.20.00.00	107	ಒಟ್ಟುಗೂಡಿಸು 26/05/2004 MR 21/2003-2004			Original
ಶೇಖರ ಬಿನ್ ದ್ಯಾವಯ್ಯ	1.20.00.00	107	ಒಟ್ಟುಗೂಡಿಸು 26/05/2004 MR 21/2003-2004			ಬದಲಿಸಿದೆ
ಮಂಜಯ್ಯ ಬಿನ್ ಅಜ್ಜಗಯ್ಯ	2.00.00.00	109	ಒಟ್ಟುಗೂಡಿಸು 26/05/2004 MR 23/2003-2004			Original
ಮಂಜಯ್ಯ ಬಿನ್ ಅಜ್ಜಗಯ್ಯ	2.00.00.00	109	ಒಟ್ಟುಗೂಡಿಸು 26/05/2004 MR 23/2003-2004			ಬದಲಿಸಿದೆ
ದಾನಾಚಾರಿ ಬಿನ್ ಮಂಜಾಚಾರಿ	3.20.00.00	115	ಒಟ್ಟುಗೂಡಿಸು 01/07/2004 MR 30/2003-2004	ಕೆನರಾ ಬ್ಯಾಂಕ್‌ಮಲ್ಲಂದೂರು ಆಧಾರ	MR 2/2009-2010 [15]	Original
ದಾನಾಚಾರಿ ಬಿನ್ ಮಂಜಾಚಾರಿ	3.20.00.00	115	ಒಟ್ಟುಗೂಡಿಸು 01/07/2004 MR 30/2003-2004	ಕೆನರಾ ಬ್ಯಾಂಕ್‌ಮಲ್ಲಂದೂರು ಆಧಾರ	MR 2/2009-2010 []	ಬದಲಿಸಿದೆ
ಭಾಗ್ಯ ಕೋಂ ವಾಸು	1.20.00.00	122	ಒಟ್ಟುಗೂಡಿಸು 20/06/2012 MR H40/2011-2012		MR T16/2020-2021MR T18/2015- 2016;...;82000 [15 .]	Original
ಭಾಗ್ಯ ಕೋಂ ವಾಸು	1.20.00.00	122	ಒಟ್ಟುಗೂಡಿಸು 20/06/2012 MR H40/2011-2012		MR T16/2020-2021MR T18/2015- 2016;...;82000 []	ಬದಲಿಸಿದೆ
ಜಿನ್ನು ಬಿನ್ ಐತಪ್ಪ	1.02.00.00	60	ಒಟ್ಟುಗೂಡಿಸು MR- 11/96-97			Original
ಜಿನ್ನು ಬಿನ್ ಐತಪ್ಪ	1.02.00.00	60	ಒಟ್ಟುಗೂಡಿಸು MR- 11/96-97			ಬದಲಿಸಿದೆ

ಮ್ಯುಟೇಶನ್ ಆದೇಶದ ವಿವರ :

ಪ್ರಯುಕ್ತ ಮ್ಯುಟೇಶನ್ ಅಂಗೀಕರಿಸಿದೆ

ಮೊತ್ತ : Rs. ರೂ 25 (4 ಪುಟಗಳವರೆಗೆ), ಪ್ರತಿ ಹೆಚ್ಚುವರಿ ಪುಟಕ್ಕೆ (5 ನೇ ಪುಟದಿಂದ) ರೂ 5



Signed By : VASUDEVA VASUDEVA
Signed on : 28-10-2021 04:47:36 PM

ಜಿಲ್ಲಾಧಿಕಾರಿಗಳು, ಚಿಕ್ಕಮಗಳೂರು ಜಿಲ್ಲೆ, ಚಿಕ್ಕಮಗಳೂರು ರವರ ಕಛೇರಿ ನಡವಳಿಗಳು

ವಿಷಯ: ಚಿಕ್ಕಮಗಳೂರು ತಾಲ್ಲೂಕು ಜಾಗರ ಹೋಬಳಿ ಮೇಲಿನಹುಲುವತ್ತಿ ಗ್ರಾಮದ ಸೆಂ 27ರಲ್ಲಿ 17-00 ಎಕರೆ ಸರ್ಕಾರಿ ಜಮೀನನ್ನು ರಾಷ್ಟ್ರೀಯ ಹೆದ್ದಾರಿ 173ರ ಕಿ.ಮೀ 24.60 (ಮೂಗಿಹಳ್ಳಿ) ಯಿಂದ ಕಿ.ಮೀ 70.063 (ಕಡೂರು) ವರೆಗಿನ ದ್ವಿಪಥ ರಸ್ತೆ ಅಗಲೀಕರಣಕ್ಕಾಗಿ ಜಮೀನು ಕಾಯ್ದಿರಿಸಿ ವರ್ಗಾವಣೆ ಮಾಡುವ ಬಗ್ಗೆ.

- ಉಲ್ಲೇಖ:**
1. ಕಾರ್ಯಪಾಲಕ ಇಂಜಿನಿಯರ್, ರಾಷ್ಟ್ರೀಯ ಹೆದ್ದಾರಿ ವಿಭಾಗ, ಹಾಸನ ರವರ ಪತ್ರದ ಸಂಖ್ಯೆ ಕಾಇಂ/ರಾಹವಿ/ಹಾಸನ/ಸೆಂ-01/ಎನ್ ಹೆಚ್ - 173/JOB-873 ಅರಣ್ಯ/2020-21/1488 ದಿನಾಂಕ: 24-03-2021.
 2. ತಹಸೀಲ್ದಾರ್, ಚಿಕ್ಕಮಗಳೂರು ರವರ ಪತ್ರದ ಸಂಖ್ಯೆ ಎಲ್ ಎನ್ ಡಿ ಸಿಆರ್ 37/2021-22 ದಿನಾಂಕ: 25.05.2021.
 3. ಉಪವಿಭಾಗಾಧಿಕಾರಿಗಳು, ಚಿಕ್ಕಮಗಳೂರು ರವರ ಪತ್ರದ ಸಂಖ್ಯೆ ಎಲ್ ಎನ್ ಡಿ ಸಿಆರ್ 59/2021-22

ಪ್ರಸ್ತಾವನೆ:

ರಾಷ್ಟ್ರೀಯ ಹೆದ್ದಾರಿ 173ರಲ್ಲಿ ರಸ್ತೆ ಅಗಲೀಕರಣ ಕಾಮಗಾರಿಯನ್ನು ಕೇಂದ್ರ ಭೂಸಾರಿಗೆ ಹಾಗೂ ಹೆದ್ದಾರಿ ಇಲಾಖೆಯಿಂದ ಕೈಗೊಳ್ಳಲಾಗುತ್ತಿದೆ. ಈ ಕಾಮಗಾರಿಯು ಚಿಕ್ಕಮಗಳೂರು ಜಿಲ್ಲಾ ವ್ಯಾಪ್ತಿಯಲ್ಲಿಯೂ ನಡೆಯುತ್ತಿದೆ. ಅದರಂತೆ NH 173ರ ಕಿ.ಮೀ 24.60 ಮೂಗಿಹಳ್ಳಿಯಿಂದ ಕಿ.ಮೀ 70.063 (ಕಡೂರು) ವರೆಗೆ ದ್ವಿಪಥ ರಸ್ತೆಯಾಗಿ ಅಗಲೀಕರಣ ನಡೆಯುತ್ತಿದ್ದು, ಈ ಕಾಮಗಾರಿಗೆ ಚಿಕ್ಕಮಗಳೂರು ತಾಲ್ಲೂಕಿನ ಹಿರೇಗೌಜ ಇತರೆ 3 ಗ್ರಾಮ ಮತ್ತು ಕಡೂರು ತಾಲ್ಲೂಕಿನ ಸಖರಾಯಪಟ್ಟಣ ಇತರೆ ಗ್ರಾಮಗಳಲ್ಲಿ ಈ ಕೆಳಗಿನಂತೆ ಪ್ರದೇಶವು ಅಗಲೀಕರಣಕ್ಕೆ ಬಳಕೆಯಾಗಲಿದೆ

ಕ್ರ ಸಂ	ತಾಲ್ಲೂಕು	ಗ್ರಾಮ	ಸ ನಂ	ವಿಸ್ತೀರ್ಣ (ಎಕರೆ)	ಪಹಣಿ ಕಾಲಂ 9 ರಂತೆ ಹಕ್ಕುಬಾಧ್ಯತೆ
1	ಚಿಕ್ಕಮಗಳೂರು	ಹಿರೇಗೌಜ	112	2.03	ಕಂದಾಯ ಜಮೀನು
		ದೇವರಹಳ್ಳಿ	46	0.33	ಸರ್ಕಾರಿ ಜಮೀನು
			59	0.14	ಗೋಮಾಳ
			60	2.32	ಗೋಮಾಳ
		ದಾಸರಹಳ್ಳಿ	59	0.07	ಅರಣ್ಯ
			60	2.06	ಅರಣ್ಯ
		ಹಳೆ ಲಕ್ಕಾ	118	0.35	ಅರಣ್ಯ
2	ಕಡೂರು	ಸಖರಾಯ ಪಟ್ಟಣ	744	7.10	ಅರಣ್ಯ
			74	0.07	ಅರಣ್ಯ
		ಬ್ರಹ್ಮನಮುದ್ರ	302	0.11	ಗೋಮಾಳ
		ಎಮ್ಮೆದೊಡ್ಡಿ	1	0.12	ಗೋಮಾಳ
			ಒಟ್ಟು	17-10	

ಮೇಲ್ಕಂಡ ಪ್ರದೇಶಗಳು ಅರಣ್ಯ ಇಲಾಖೆಗೆ ಸೇರಿದ ಪರಿಭಾವಿತ ಅರಣ್ಯಕ್ಕೆ ಸೇರಿದ ಭೂಮಿಯಾಗಿರುವುದರಿಂದ ಸದರಿ ಭೂಮಿಯನ್ನು ರಸ್ತೆ ಅಗಲೀಕರಣಕ್ಕೆ ಬಳಸಿಕೊಳ್ಳುವುದಾದಲ್ಲಿ Forest Clearance ಪಡೆದ ನಂತರವೇ ರಸ್ತೆ ಕಾಮಗಾರಿಗೆ ಬಳಸಬೇಕಾಗುವುದೆಂದು ಅರಣ್ಯ ಇಲಾಖೆಯಿಂದ Forest Clearance ಪಡೆಯಲು ಮೇಲ್ಕಂಡ ಭೂಮಿಗೆ ಪರ್ಯಾಯವಾಗಿ ಅರಣ್ಯ ಇಲಾಖೆಗೆ ಮೇಲಿನಂತೆ 17-10 ಎಕರೆ (6.967ಹೆಕ್ಟೇರ್) ನೀಡಬೇಕಿದೆಯೆಂದು ಕಾರ್ಯಪಾಲಕ ಇಂಜಿನಿಯರ್, ರಾಷ್ಟ್ರೀಯ ಹೆದ್ದಾರಿ ವಿಭಾಗ, ಹಾಸನ ರವರು ಉಲ್ಲೇಖ(1)ರಲ್ಲಿ ವರದಿಸಿದ್ದಾರೆ.



ಈ ಬಗ್ಗೆ ಪರ್ಯಾಯ ಭೂಮಿಯನ್ನು ನೀಡುವ ವಿಚಾರದಲ್ಲಿ ತಹಸೀಲ್ದಾರ್, ಚಿಕ್ಕಮಗಳೂರು ಹಾಗೂ ಉಪವಿಭಾಗಾಧಿಕಾರಿ, ಚಿಕ್ಕಮಗಳೂರು ಇವರು ಉಲ್ಲೇಖ(2) ಹಾಗೂ (3) ರಲ್ಲಿ ವರದಿ ನೀಡುತ್ತಾ, ಚಿಕ್ಕಮಗಳೂರು ತಾಲ್ಲೂಕು ಜಾಗರ ಹೋಬಳಿ ಮೇಲಿನಹುಲುವತ್ತಿ ಗ್ರಾಮದ ಸ ನಂ 27ರಲ್ಲಿ ಒಟ್ಟು 451-11 ಎಕರೆ ಗೋಮಾಳ ವರ್ಗದ ಭೂಮಿ ಇದೆಯೆಂದು, ಗ್ರಾಮದಲ್ಲಿ ಒಟ್ಟು 2232-27 ಎಕರೆ ಗೋಮಾಳವಿದ್ದು, ಜಾನುವಾರು ಸಂಖ್ಯೆ 218 ಗಳಿಗೆ ಸಾಕಷ್ಟು ಗೋಮಾಳ ಲಭ್ಯವಿದೆಯೆಂದು, ಮುಂದುವರೆದು ಈ ಪ್ರದೇಶದಲ್ಲಿ ಯಾವುದೇ ಅನಧಿಕೃತ ಸಾಗುವಳಿ ಇಲ್ಲವೆಂದು ಹಾಗೂ ಅರಣ್ಯ ಇಲಾಖೆಯ ವ್ಯಾಪ್ತಿಗೆ ಸೇರಿಲ್ಲವೆಂದು ಎಲ್ಲಾ ರೀತಿಯಿಂದ ಮುಕ್ತವಿದೆಯೆಂದು, ಆದಕಾರಣ ಈ ಭೂಮಿಯಲ್ಲಿ 17-00 ಎಕರೆಯನ್ನು ಅರಣ್ಯ ಇಲಾಖೆಗೆ ಪರ್ಯಾಯವಾಗಿ ಭೂಕಂದಾಯ ಕಾಯ್ದೆ ಕಲಂ 71ರಡಿ ಅರಣ್ಯ ಇಲಾಖೆಗೆ ಕಾಯ್ದಿರಿಸಬಹುದೆಂದು ಪ್ರಸ್ತಾವನೆ ಸಲ್ಲಿಸಿರುತ್ತಾರೆ.

ಮೇಲ್ಕಂಡ ಅಂಶಗಳ ಅವಲೋಕಿಸಿ, ದಾಖಲೆಗಳನ್ನು ಪರಿಶೀಲಿಸಿ, ರಾಷ್ಟ್ರೀಯ ಹೆದ್ದಾರಿ ನಂ 173ರ ರಸ್ತೆ ಅಗಲೀಕರಣ ಕಾಮಗಾರಿಗೆ ,ಮೇಲ್ಕಂಡ ಭೂಮಿಯ ಅವಶ್ಯಕತೆ ಇರುವುದನ್ನು ಮನಗಂಡು ಹಾಗೂ ಸದರಿ ಭೂಮಿಯು ಅರಣ್ಯ ಇಲಾಖೆಯ ಪರಿಭಾವಿತ ಅರಣ್ಯ ವ್ಯಾಪ್ತಿಗೆ ಗುರುತಿಸಿರುವುದರಿಂದ, ಸದರಿ ಭೂಮಿಗೆ ಪರ್ಯಾಯವಾಗಿ ಅರಣ್ಯ ಇಲಾಖೆಗೆ ಭೂಮಿ ನೀಡುವುದು ಸೂಕ್ತವೆಂದು ಮನಗಂಡು ಈ ಕೆಳಗಿನಂತೆ ಭೂಮಿ ಕಾಯ್ದಿರಿಕೆ ಆದೇಶ ಹೊರಡಿಸಲಾಗಿದೆ.

ಆದೇಶ ಸಂಖ್ಯೆ:ಎಂ2 ಎಲ್ ಎನ್ ಡಿ ಸಿಆರ್: 518 /2020-21 ದಿನಾಂಕ: 19-06-2021

ಪ್ರಸ್ತಾವನೆ ಅಂಶಗಳನ್ನು ಗಣನೆಗೆ ತೆಗೆದುಕೊಂಡು ರಾಷ್ಟ್ರೀಯ ಹೆದ್ದಾರಿ ನಂ 173ರ ಕಿ.ಮೀ 24-60 (ಮೂಗಿಹಳ್ಳಿ) ಯಿಂದ ಕಿ.ಮೀ 70.063(ಕಡೂರು)ವರೆಗಿನ ರಸ್ತೆ ಅಗಲೀಕರಣ ಬಳಕೆಗಾಗಿ ಪ್ರಸ್ತುತದ ಅರಣ್ಯ ವ್ಯಾಪ್ತಿಯ ಭೂಮಿ ಬಳಸಿಕೊಂಡು ಅರಣ್ಯ ಇಲಾಖೆಗೆ ಪರ್ಯಾಯವಾಗಿ ನೀಡುವ ಬಗ್ಗೆ ಈ ಕೆಳಗಿನಂತೆ ಆದೇಶಿಸಿದೆ.

1. ಭೂಕಂದಾಯ ನಿಯಮ 1966ರ ನಿಯಮ 97(4) ರಂತೆ ಈ ಕೆಳಗಿನಂತೆ ಭೂಮಿಯನ್ನು ಗೋಮಾಳ ವರ್ಗದಿಂದ ತಗ್ಗಿಸಿ, ಭೂಕಂದಾಯ ಕಾಯ್ದೆ 1964ರ ಕಲಂ 71ರಡಿ ಅರಣ್ಯ ಇಲಾಖೆಗೆ ಕಾಯ್ದಿರಿಸಲಾಗಿದೆ.

ತಾಲ್ಲೂಕು	ಹೋಬಳಿ	ಗ್ರಾಮ	ಸ ನಂ	ವಿಸ್ತೀರ್ಣ (ಎಕರೆ)	ಹಕ್ಕುದಾಖಲೆಸಬೇಕಾದ ವಿವರ
ಚಿಕ್ಕಮಗಳೂರು	ಜಾಗರ	ಮೇಲಿನಹುಲುವತ್ತಿ	27	17.00	ಅರಣ್ಯ ಇಲಾಖೆಗೆ ಅರಣ್ಯೀಕರಣಕ್ಕೆ

- ಮೇಲಿನಂತೆ ಕಂದಾಯ ದಾಖಲೆಯಲ್ಲಿ ಹಕ್ಕು ದಾಖಲಿಸಲು ತಹಸೀಲ್ದಾರ್, ಚಿಕ್ಕಮಗಳೂರು ಇವರಿಗೆ ಸೂಚಿಸಿದೆ.
 - ಅದೇ ರೀತಿ ಮೇಲಿನ ಭೂಮಿಯ ಸರಹದ್ದು/ಚಕ್ಕುಬಂದಿ ನಿಗದಿಪಡಿಸಿ ಪೋಡಿ ಕ್ರಮವಹಿಸಲು ಭೂದಾಖಲೆಗಳ ಸಹಾಯಕ ನಿರ್ದೇಶಕರು, ಚಿಕ್ಕಮಗಳೂರು ಇವರಿಗೆ ನಿರ್ದೇಶಿಸಿದೆ.
2. ಅರಣ್ಯ ಇಲಾಖೆಯ ಪರಿಭಾವಿತ ಅರಣ್ಯಕ್ಕಾಗಿ ನಿಗದಿಗೊಂಡಿರುವ ಈ ಕೆಳಕಂಡ ಭೂಮಿಯನ್ನು ರಾಷ್ಟ್ರೀಯ ಹೆದ್ದಾರಿ ನಂ, 173ರ ರಸ್ತೆಗಾಗಿ ಕಾಯ್ದಿರಿಸಿ ಆದೇಶಿಸಿದೆ.



ಕ್ರ.ಸಂ	ತಾಲ್ಲೂಕು	ಹೋಬಳಿ	ಗ್ರಾಮ	ಸ.ನಂ	ವಿಸ್ತೀರ್ಣ (ಎಕರೆ)	ಹಕ್ಕು ದಾಖಲೆ ಸಂಖ್ಯೆ
1	ಚಿಕ್ಕಮಗಳೂರು	ಲಕ್ಕಾ	ಹಿರೇಗೌಡ	112	2.03	ರಾಷ್ಟ್ರೀಯ ಹೆದ್ದಾರಿ ಸಂ 173ರ ರಸ್ತೆಗಾಗಿ
			ದೇವರಹಳ್ಳಿ	46	0.33	
				59	0.14	
				60	2.32	
			ದಾಸರಹಳ್ಳಿ	59	0.07	
				60	2.06	
			ಹಳೆ ಲಕ್ಕಾ	118	0.35	
2	ಕಡೂರು	ಸಖರಾಯ ಪಟ್ಟಣ	ಸಖರಾಯ ಪಟ್ಟಣ	744	7.10	
				74	0.07	
		ಬೀರೂರು	ಬ್ರಹ್ಮಸಮುದ್ರ	302	0.11	
			ಎಮ್ಮೆದೊಡ್ಡಿ	1	0.12	
				ಒಟ್ಟು	17-10	

- ಮೇಲಿನಂತೆ ಕಂದಾಯ ದಾಖಲೆಗಳಲ್ಲಿ ಹಕ್ಕು ದಾಖಲಿಸಲು ತಹಸೀಲ್ದಾರ್, ಚಿಕ್ಕಮಗಳೂರು ಮತ್ತು ಕಡೂರು ಇವರಿಗೆ ಸೂಚಿಸಲಾಗಿದೆ.
 - ಅದೇ ರೀತಿ ಮೇಲಿನ ಜಮೀನುಗಳ ಹದ್ದುಬಸ್ತು ಹಾಗೂ ಪೋಡಿ ಕ್ರಮವಹಿಸಲು ಭೂದಾಖಲೆಗಳ ಸಹಾಯಕ ನಿರ್ದೇಶಕರು, ಚಿಕ್ಕಮಗಳೂರು, ಕಡೂರುರವರಿಗೆ ಸೂಚಿಸಿದೆ.
- ಈ ಆದೇಶವು ಭೂಕಂದಾಯ ಕಾಯ್ದೆ ಹಾಗೂ ನಿಯಮಗಳಿಗೆ ಬದ್ಧವಾಗಿರುವುದೆಂದು ಸ್ಪಷ್ಟಪಡಿಸಲಾಗಿದೆ.

ಜಿಲ್ಲಾಧಿಕಾರಿ,
ಚಿಕ್ಕಮಗಳೂರು ಜಿಲ್ಲೆ,
ಚಿಕ್ಕಮಗಳೂರು.

ವೃತ್ತಿಯನ್ನು ಈ ಕೆಳಕಂಡವರಿಗೆ ಮಾಹಿತಿ ಹಾಗೂ ಮುಂದಿನ ಕ್ರಮಕ್ಕಾಗಿ ಕಳುಹಿಸಿದೆ.

1. ಉಪಲಕ್ಷ್ಯಸಂರಕ್ಷಣಾಧಿಕಾರಿ, ಚಿಕ್ಕಮಗಳೂರು.
2. ಉಪವಿಭಾಗಾಧಿಕಾರಿ, ಚಿಕ್ಕಮಗಳೂರು ಉಪವಿಭಾಗ, ಚಿಕ್ಕಮಗಳೂರು
3. ಕಾರ್ಯಪಾಲಕ ಇಂಜಿನಿಯರ್, ರಾಷ್ಟ್ರೀಯ ಹೆದ್ದಾರಿ ವಿಭಾಗ, ಹಾಸನ
4. ತಹಸೀಲ್ದಾರ್, ಚಿಕ್ಕಮಗಳೂರು ತಾಲ್ಲೂಕು ಚಿಕ್ಕಮಗಳೂರುರವರಿಗೆ ಆದೇಶದ ವೃತ್ತಿ ಹಾಗೂ ಸಂಬಂಧಪಟ್ಟ ಮೂಲ ಕಡತದೊಂದಿಗೆ
5. ಭೂದಾಖಲೆಗಳ ಸಹಾಯಕ ನಿರ್ದೇಶಕರು, ಚಿಕ್ಕಮಗಳೂರು / ಕಡೂರು
6. ತಹಸೀಲ್ದಾರ್ ಕಡೂರು ತಾಲ್ಲೂಕು ಕಡೂರು ಇವರಿಗೆ ಉಪಲಕ್ಷ್ಯ ಸೃಷ್ಟಿಯನ್ನು ಕೈಗೊಳ್ಳುವ ಕ್ರಮವನ್ನು ಕೈಗೊಳ್ಳಿಸಿದೆ.

Phone No:08172-29740



GOVERNMENT OF KARNATAKA
(Public works Department)

Email:eenhhassan@gmail.com

No.EE/NHD/HSN/AE-1/NH-173/Job-873/2023-24/162

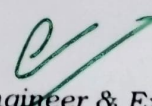
Office of the Authority's Engineer
& Executive Engineer,
National Highway Division,
Hassan, **Date:06-06-2023**

Project Name:-"Widening to Two Lane with Paved Shoulders from km 24.600 to km 70.063 of Mudigere to Kadur Section of NH-173" on EPC mode in the State of Karnataka.


PROPOSAL:-Diversion of 5.724414 Ha (revised from 0.58 Ha) of forest land Sy No. 59 and 60 of Dasarahalli village, Sy No.59 and 60 of Devarahalli village, Sy No.118 of Hale Lakya village, Sy No.112 of Hiregowja village Lakya Hobli, Chikkamagaluru Taluk, Sy No.302 of Brahmasamudra village, Sy No.74 and 744 of Sakkarayapatna village, Sakkarayapatna Hobli and Sy No.1 of Yemmedoddi village, Beeruru Hobli, Kadur Taluk, Chikkamagaluru District for work of "Widening to Two Lane with Paved Shoulders from km 24.600 to km 70.063 (45.463kms) of Mudigere - Kadur Section of NH-173 on EPC mode in the State of Karnataka" (Job No. KNT-NH-173-2017-18-873) in favour of Executive Engineer, National Highway Division, Public works Department, Hassan.

UNDER TAKING FOR FELLING OF TREES

National Highways, Karnataka PWD, hereby undertakes that the felling of trees on diverted forest land will be undertaken under the strict supervision of the concerned Forest Department officials and the cost of felling of trees will be deposited to State Forest Department as decided by Govt. of India and abide by any conditions/changes imposed by MOEF&CC, Govt. of India / Govt. of Karnataka / any other relevant authorities.


Authority's Engineer & Executive Engineer,
National Highway Division,
Hassan.

O/C



**Office of the Deputy Commissioner, Chikkamagaluru
District Chikkamagaluru -577101, Karnataka**

Ph.No.08262-230401(O); 230402(R); 231499(ADC); 235262(Rev.Sec);231222(Fax)
e-mail: dcckmlr@gmail.com ; deo.cmagalur@gmail.com

No: M2/LND/CR/518/2020-21

Date: 27.05.2022

Form-1

(For plantations on non-forest land and notified as "protected forest" on or after 13th December 1930 and located in villages having no recorded Schedule Tribe Population as per 2001 and 2011 census)
(Rule 6(3) (c) of Forest (Conservation) Rules 2003 as amended up to date)

TO WHOMSOEVER IT, MAY CONCERN

In Compliance of the Rule 6(3)(e) of the Forest (Conservation) Rules, 2003 amended vide the Forest (Conservation) second Amendment Rules 2014, and Forest (Conservation) Amendment Rules 2016), it is certified that 5,724414 hectares of forest land proposed to be diverted in favour of Executive Engineer, National Highway Division, PWD & IWTD, Hassan for proposed "widening to two Lane with paved shoulders from KM 24.600 to 70.063 of Mudigere-Kadur section of NH-173 in Chikkamagaluru district fall within the jurisdiction of Heiregouja, Devarahalli, Dasarahalli, Hale Lakya village of Chikkamagaluru Tehsils and sakrayapatna, Emmedoddi, Brahmasamudra in Kadur Tehsils.

The details of the above proposed land is as below.,

District	Taluk	Village	Sy. No.	Extent (Hectare)
Chikkamagaluru	Kaduru	Hastinapura (Old Sakrayapatna)	6(744)	2.92832
	Kaduru	Sakarayapatna	74	0.076194
	Kaduru	Emmedoddi	70(1)	0.1197
	Kaduru	Brahma Samudra	302	0.1139
	Chikkamagaluru	Dasarahalli (lakya)	59	0.0679
			60	0.0865
	Chikkamagaluru	Halelakya	118	0.3508
	Chikkamagaluru	Devarahalli	59	0.0145
	Chikkamagaluru	Devarahalli	60	0.1278
	Chikkamagaluru	Hiregowja	112	0.8388
			Total	5.724414

It is further certified that., The complete process for identification and settlement of rights under the FRA has been carried out for the above entire 5.724414 hectares of forest area proposed for diversion, It is reported by the ITDP officer, Chikkamagaluru on 23-05-2022 stating that No applications or claims have been received and also no claim Schedule tribes as per census of india 2001 and 2011 are pending for consideration.

(K N Ramesh, I.A.S.,)
Deputy Commissioner,
Chikkamagaluru District,
& Chikkamagaluru.

Annexure-4

Diversion of 5.724414 Ha (revised from 0.58 Ha) of forest land Sy No. 59 and 60 of Dasarahalli village, Sy No.59 and 60 of Devarahalli village, Sy No.118 of Hale Lakya village, Sy No.112 of Hiregowja village Lakya Hobli, Chikkamagaluru Taluk, Sy No.302 of Brahmasamudra village, Sy No.74 and 744 of Sakkarayapatna village, Sakkarayapatna Hobli and Sy No.1 of Yemmedoddi village, Beeruru Hobli, Kadur Taluk, Chikkamagaluru District for work of "Widening to Two Lane with Paved Shoulders from km 24.600 to km 70.063 (45.463kms) of Mudigere - Kadur Section of NH-173 on EPC mode in the State of Karnataka" Job No. KNT-NH-173-2017-18-873" in favour of Executive Engineer, National Highway Division, Public works, Ports & Inland Water Transport Department, Hassan

Photographs Bunday pillars (Condition A.8)



Executive Engineer
National Highway Division
Hassan




Executive Engineer
National Highway Division
Hassan




Executive Engineer
National Highway Division
Hassan



ಕರ್ನಾಟಕ ಸರ್ಕಾರ
(ಲೋಕೋಪಯೋಗಿ ಇಲಾಖೆ)

ದೂರವಾಣಿ ನಂ.08172-297402

ಇಮೇಲ್: eenhhassan@gmail.com

ಕ್ರ.ಸಂ.ಕಾಇಂ/ರಾ.ಹೆ.ವಿ/ಹಾಸನ/ಸ.ಇಂ-1/ಎನ್.ಎಚ್-173/2023-24/163

ದಿನಾಂಕ:06-06-2023

ಕಾರ್ಯಪಾಲಕ ಇಂಜಿನಿಯರವರ ಕಛೇರಿ,
ರಾಷ್ಟ್ರೀಯ ಹೆದ್ದಾರಿ ವಿಭಾಗ,
ಹಾಸನ.

ಗೆ,

ಜಿಲ್ಲಾಧಿಕಾರಿಗಳು,
ಚಿಕ್ಕಮಗಳೂರು ಜಿಲ್ಲೆ
ಚಿಕ್ಕಮಗಳೂರು

ಮಾನ್ಯರೇ,

ವಿಷಯ: ರಾಷ್ಟ್ರೀಯ ಹೆದ್ದಾರಿ - 173 ಮೂಗತಿಹಳ್ಳಿಯಿಂದ ಕಡೂರುವರೆಗಿನ (ಕಿ.ಮೀ 24.600 ರಿಂದ ಕಿ.ಮೀ 70.063) ಅಗಲೀಕರಣ ಕಾಮಗಾರಿಯ ಅರಣ್ಯ ತೀರುವಳಿಯ ಕುರಿತು.

ಉಲ್ಲೇಖ: 1) ತಮ್ಮ ಕಛೇರಿ ಆದೇಶ ಸಂಖ್ಯೆ: ಎಂ02 ಎಲ್ ಎನ್‌ಡಿಸಿಆರ್:518/2020-21 ದಿನಾಂಕ:19.06.2021.

2) The Assistant Inspector General of forests (Central), Ministry of Environment, Forest & climate Change, Integrated Regional office, Bangalore letter No:4-KRC 1359/2022-BAN/346 dated: 30.01.2023.

ಮೇಲಿನ ವಿಷಯಕ್ಕೆ ಸಂಬಂಧಿಸಿದಂತೆ, ರಾಷ್ಟ್ರೀಯ ಹೆದ್ದಾರಿ-173 ರಲ್ಲಿ ಕಿ.ಮೀ 24.600 ರಿಂದ ಕಿ.ಮೀ 70.063 ವರೆಗಿನ ರಸ್ತೆ ಅಗಲೀಕರಣ ಕಾಮಗಾರಿಯನ್ನು ಕೇಂದ್ರ ಭೂ ಸಾರಿಗೆ ಮತ್ತು ಹೆದ್ದಾರಿ ಮಂತ್ರಾಲಯದಿಂದ ಕೈಗೊಳ್ಳಲಾಗುತ್ತಿದೆ. ಈ ಕಾಮಗಾರಿಯು ಚಿಕ್ಕಮಗಳೂರು ಜಿಲ್ಲಾ ವ್ಯಾಪ್ತಿಯಲ್ಲಿ ನಡೆಯುತ್ತಿರುತ್ತದೆ. ಈ ಕಾಮಗಾರಿಯ ಅನುಷ್ಠಾನಕ್ಕಾಗಿ ಚಿಕ್ಕಮಗಳೂರು ಜಿಲ್ಲೆಯ ಈ ಕೆಳಕಂಡ ಗ್ರಾಮದ ಸರ್ವೆ ನಂಬರ್‌ಗಳಲ್ಲಿ ಅರಣ್ಯ ತೀರುವಳಿಯ (Forest clearance) ಅವಶ್ಯಕತೆ ಇರುತ್ತದೆ.

ಕ್ರ.ಸಂ	ತಾಲ್ಲೂಕು	ಗ್ರಾಮ	ಸ.ನಂ	ವಿಸ್ತೀರ್ಣ (ಎಕರೆ)	ಪಹಣಿ ಕಾಲಂ 9 ರಂತೆ ಹಕ್ಕು ಬಾಧ್ಯತೆ
1	ಚಿಕ್ಕಮಗಳೂರು	ಹೀರೆಗೌಜ	112	2.03	ಕಂದಾಯ ಜಮೀನು
		ದೇವರಹಳ್ಳಿ	46	0.33	ಸರ್ಕಾರಿ ಜಮೀನು
			59	0.14	ಗೋಮಾಳ
			60	2.32	ಗೋಮಾಳ
		ದಾಸರಹಳ್ಳಿ	59	0.07	ಅರಣ್ಯ
			60	2.06	ಅರಣ್ಯ
		ಹಳೆ ಲಕ್ಕಾ	118	0.35	ಅರಣ್ಯ
2	ಕಡೂರು	ಸಖರಾಯಪಟ್ಟಣ	744	7.10	ಅರಣ್ಯ
			74	0.07	ಅರಣ್ಯ
		ಬ್ರಹ್ಮ ಸಮುದ್ರ	302	0.11	ಗೋಮಾಳ
		ಎಮ್ಮೆ ದೊಡ್ಡಿ	01	0.12	ಗೋಮಾಳ
			ಒಟ್ಟು	17-10	


ಈ ವಿಷಯವಾಗಿ, ಸದರಿ ರಾಷ್ಟ್ರೀಯ ಹೆದ್ದಾರಿ ಕಾಮಗಾರಿಯ ಅನುಷ್ಠಾನಕ್ಕಾಗಿ ಅಗತ್ಯವಿರುವ ಮೇಲ್ಕಂಡ ಅರಣ್ಯ ಭೂಮಿಗಳಿಗೆ ಪರ್ಯಾಯವಾಗಿ ಬದಲಿ ಕಂದಾಯ ಭೂಮಿಯನ್ನು (Compensatory land) ಅರಣ್ಯ ಇಲಾಖೆಗೆ ಕಾಯ್ದಿರಿಸಿ ಆದೇಶಿಸುವಂತೆ ತಮ್ಮನ್ನು ಕೋರಲಾಗಿತ್ತು. ಅದರಂತೆ, ಉಲ್ಲೇಖ (1) ರಲ್ಲಿ, ಚಿಕ್ಕಮಗಳೂರು

ತಾಲ್ಲೂಕು, ಜಾಗರ ಹೋಬಳಿ, ಮೇಲಿನ ಹುಲುವತ್ತಿ ಗ್ರಾಮದ, ಸರ್ವೆ ನಂಬರ್ 27 ರಲ್ಲಿ 17 ಎಕರೆ ಕಂದಾಯ ಭೂಮಿಯನ್ನು ಅರಣ್ಯ ಇಲಾಖೆಗೆ ಅರಣ್ಯೇಕರಣಕ್ಕೆ ಮೀಸಲಿರಿಸಿ ಆದೇಶಿಸಲಾಗಿರುತ್ತದೆ.


ಈ ಆದೇಶದ ಭಾಗವಾಗಿ, ಮೇಲಿನ ಕೋಷ್ಟಕದಲ್ಲಿ ಉಲ್ಲೇಖಿಸಲಾದ ಹೀರೇಗೌಜ ಸರ್ವೆ ನಂ 112, ದೇವರಹಳ್ಳಿ ಸರ್ವೆ ನಂ.46,59,60, ದಾಸರಹಳ್ಳಿ ಸರ್ವೆ ನಂ.59 ಮತ್ತು 60, ಹಳೆ ಲಕ್ಕಾ ಸರ್ವೆ ನಂ. 118, ಸಖರಾಯಪಟ್ಟಣ ಸರ್ವೆ ನಂ. 744 ಮತ್ತು 74, ಬ್ರಹ್ಮ ಸಮುದ್ರ ಸರ್ವೆ ನಂ.302, ಎಮ್ಮೆ ದೊಡ್ಡಿ ಸರ್ವೆ ನಂ.01 ಗಳಲ್ಲಿನ ರಸ್ತೆಗೆ ಬೇಕಾಗುವ ಜಾಗಗಳನ್ನು ರಾಷ್ಟ್ರೀಯ ಹೆದ್ದಾರಿ 173 ರಸ್ತೆಗಾಗಿ ಮೀಸಲಿರಿಸಿ ಆದೇಶಿಸಲಾಗಿರುತ್ತದೆ. ಆದರೆ ಉಲ್ಲೇಖ (2) ರಲ್ಲಿ ಸದರಿ ರಾಷ್ಟ್ರೀಯ ಹೆದ್ದಾರಿ ಕಾಮಗಾರಿಯ ಅರಣ್ಯ ತೀರುವಳಿ ಪ್ರಸ್ತಾವನೆಗೆ ಕೇಂದ್ರ ಪರಿಸರ, ಅರಣ್ಯ ಮತ್ತು ಹವಾಮಾನ ಬದಲಾವಣೆ ಸಚಿವಾಲಯದಿಂದ ಅನುಮೋದನೆ (Stage-I clearance) ದೊರೆತಿರುತ್ತದೆ. ಈ ಉಲ್ಲೇಖ (2) ರ ಅನುಮೋದನೆಯ ಷರತ್ತು ಸಂಖ್ಯೆ B.1 ರಲ್ಲಿ ಅರಣ್ಯ ತೀರುವಳಿಯಾದ ಮೇಲಿನ ಸರ್ವೆ ನಂಬರ್‌ಗಳಲ್ಲಿನ ಜಾಗದ ಕಾನೂನು ಸ್ಥಿತಿಯನ್ನು ಬದಲಿಸದಂತೆ ಷರತ್ತು ವಿಧಿಸಲಾಗಿರುತ್ತದೆ (B.1 legal states of the diverted forest land shall remain unchanged).

ಆದ್ದರಿಂದ, ಮೇಲಿನ ಉಲ್ಲೇಖ (2) ರ ಅರಣ್ಯ ತೀರುವಳಿ ಅನುಮೋದನೆ ಪತ್ರದಲ್ಲಿ ತಿಳಿಸಿರುವಂತೆ ಸದರಿ ಸರ್ವೆ ನಂಬರ್‌ಗಳಲ್ಲಿನ ಜಾಗವನ್ನು ರಾಷ್ಟ್ರೀಯ ಹೆದ್ದಾರಿಗೆ ಕೇವಲ 30 ವರ್ಷಗಳಿಗೆ ಗುತ್ತಿಗೆ ಎಂದು ತಿಳಿಸಿರುವುದರಿಂದ ಹಾಗೂ ಸದರಿ ಅರಣ್ಯ ತೀರುವಳಿ ಸರ್ವೆ ಸಂಬರ್‌ಗಳಲ್ಲಿನ ಜಾಗದ ಕಾನೂನು ಸ್ಥಿತಿಯನ್ನು ಬದಲಿಸದಂತೆ ಷರತ್ತು ವಿಧಿಸಲಾಗಿರುವುದರಿಂದ, ಉಲ್ಲೇಖ (1) ರ ತಮ್ಮ ಆದೇಶದಲ್ಲಿ ಸದರಿ ಅರಣ್ಯ ತೀರುವಳಿ ಸರ್ವೆನಂಬರ್‌ನ ಜಾಗಗಳನ್ನು “ರಾಷ್ಟ್ರೀಯ ಹೆದ್ದಾರಿ ನಂ-173 ರಸ್ತೆಗಾಗಿ” ಎಂದು ಹೊರಡಿಸಿರುವ ಆದೇಶವನ್ನು ಮಾರ್ಪಡಿಸಿ, ಸದರಿ ಜಾಗಗಳನ್ನು ಅರಣ್ಯ ಇಲಾಖೆಯಲ್ಲಿಯೇ ಮುಂದುವರೆಸಿ ಮರು ಆದೇಶ ನೀಡುವ ಕುರಿತು ಸೂಕ್ತ ಕ್ರಮ ಕೈಗೊಳ್ಳಲು ಈ ಮೂಲಕ ತಮ್ಮಲ್ಲಿ ವಿನಂತಿಸಲಾಗಿದೆ.

ತಮ್ಮ ವಿಶ್ವಾಸಿ,


ಕಾರ್ಯಪಾಲಕ ಇಂಜಿನಿಯರ್,
ರಾಷ್ಟ್ರೀಯ ಹೆದ್ದಾರಿ ವಿಭಾಗ,
ಹಾಸನ.

1. ಪ್ರತಿಯನ್ನು ಉಪ ಅರಣ್ಯ ಸಂರಕ್ಷಣಾಧಿಕಾರಿ, ಚಿಕ್ಕಮಗಳೂರು ವಿಭಾಗ, ಚಿಕ್ಕಮಗಳೂರು ಇವರಿಗೆ ದಯಾಪರ ಮಾಹಿತಿಗಾಗಿ ಹಾಗೂ ಮುಂದಿನ ಸೂಕ್ತ ಕ್ರಮಕ್ಕಾಗಿ ಸಲ್ಲಿಸಿದೆ.
2. ಪ್ರತಿಯನ್ನು ಸಹಾಯಕ ಕಾರ್ಯಪಾಲಕ ಇಂಜಿನಿಯರ್, ರಾಷ್ಟ್ರೀಯ ಹೆದ್ದಾರಿ ಉಪ-ವಿಭಾಗ, ಬೇಲೂರು ಇವರಿಗೆ ಮಾಹಿತಿಗಾಗಿ ಹಾಗೂ ಮುಂದಿನ ಸೂಕ್ತ ಕ್ರಮಕ್ಕಾಗಿ ಸಲ್ಲಿಸಿದೆ.


ಕಾರ್ಯಪಾಲಕ ಇಂಜಿನಿಯರ್,
ರಾಷ್ಟ್ರೀಯ ಹೆದ್ದಾರಿ ವಿಭಾಗ,
ಹಾಸನ.

olc



Phone No:08172-29740

Email:eenhhassan@gmail.com

GOVERNMENT OF KARNATAKA

(Public works, Ports and Inland Water Transport Department)

No.EE/NHD/HSN/AE-3/NH-173/Job-873/2021-22/ 423


Office of the Authority's Engineer
& Executive Engineer,
National Highway Division,
Hassan, Date: 07/09/2021

Project Name: "Widening to Two Lane with Paved Shoulders from km 24.600 to km 70.063 of Mudigere to Kadur Section of NH-173" on EPC mode in the State of Karnataka (Job No. NH-173-KNT-2017-18-873)".

PROPOSAL: For diversion of 5.724414 Ha of forest land falling under Chikkamagaluru Forest division which is being diverted for the work of "Widening to Two Lane with Paved Shoulders from km 24.600 to km 70.063 of Mudigere to Kadur Section of NH-173" on EPC mode in the State of Karnataka (Job No. NH-173-KNT-2017-18-873)".

UNDER TAKING FOR NPV PAYMENT & UPWARD REVISION OF NPV

National Highway zone, Karnataka PWD, hereby undertakes that it will make admissible payments for compensation if it would be required against loss of vegetation and cost for Net Present Value (NPV) in accordance with the Forest Conservation Act 1980 and guidelines and circular issued time to time. National Highway zone, Karnataka PWD also agrees to make Payments towards additional Net Present Value as decided by Govt. of India and abide by any conditions/changes imposed by MOEF&CC, Govt. of India / Govt. of Karnataka / any other relevant authorities.


Executive Engineer
National Highway Division
Hassan

Annexure-7

Diversion of 5.724414 Ha (revised from 0.58 Ha) of forest land Sy No. 59 and 60 of Dasarahalli village, Sy No.59 and 60 of Devarahalli village, Sy No.118 of Hale Lakya village, Sy No.112 of Hiregowja village Lakya Hobli, Chikkamagaluru Taluk, Sy No.302 of Brahmasamudra village, Sy No.74 and 744 of Sakkarayapatna village, Sakkarayapatna Hobli and Sy No.1 of Yemmedoddi village, Beeruru Hobli, Kadur Taluk, Chikkamagaluru District for work of "Widening to Two Lane with Paved Shoulders from km 24.600 to km 70.063 (45.463kms) of Mudigere - Kadur Section of NH-173 on EPC mode in the State of Karnataka" Job No. KNT-NH-173-2017-18-873" in favour of Executive Engineer, National Highway Division, Public works, Ports & Inland Water Transport Department, Hassan

Photographs Cautionary signages as per IRC (Condition B.5)




Executive Engineer
National Highway Division
Hassan
Page 1 of 2




Executive Engineer
National Highway Division
Hassan