



# भारतीय राष्ट्रीय राजमार्ग प्राधिकरण

(सड़क परिवहन और राजमार्ग मंत्रालय, भारत सरकार)

## NATIONAL HIGHWAYS AUTHORITY OF INDIA

(Ministry of Road Transport & Highways, Government of India)

परियोजना कार्यान्वयन इकाई - होसपेट

Project Implementation Unit - Hospet

सी-10 "श्री निलयम", पहला मैन, दूसरा क्रॉस, विवेकानंद नगर, आरटीओ कार्यालय के पीछे, होसपेट - 583201  
C-10 "Shree Nilayam", 1st Main, 2nd Cross, Vivekananda Nagar, Behind RTO Office, Hospet - 583201  
फ़ोन / Phone: 08394-295569, ई-मेल / E-mail: piuhospet@nhai.org, piuhospet@gmail.com



NHAI/PIU-HPT/14032/2023-24/ 357

Date: 11.08.2023.

To  
The Deputy Conservator of Forest,  
Chitradurga Division,  
Chitradurga

Sub: Diversion of 32.28 Ha. of forest land in Devasmudra and 9 other villages in Chitradurga Division and District for strengthening and widening of 159.9 Km long stretch of existing National Highways (NH-150A) from Bellary (Km.253.600) to Hiriyur (Km. 413.500) in favour of the Deputy General Manager, National Highways Authority of India, Project Implementation Unit, Hospet- request for Stage-II approval- Reg.

- Ref:
1. MoEF&CC letter No. F.No.4-KRC1171/2018-BAN/1638 Dt.21.02.2019.
  2. MoEF&CC letter No.F.No.4-KRC1171/2018-BAN/203 Dt. 10.05.2022.
  3. PCCF letter No. KFD/HOFF/A5-4(GFL)/26/2018-FC Dt.25.05.2022.
  4. PIU Hospet office letter No. NHAI/PIU-HPT/14032/Bypass/2021-22/266 Dt. 06.06.2022.
  5. PIU Hospet office letter No. NHAI/PIU-HPT/14032/2022-23/505 Dt 26.07.2022.
  6. ADC's letter No. DCFLND: MLK: CR-11/2022-23 Dt.01.08.2022
  7. DCF's letter to District Schedule Tribe Social Welfare Officer A6/FC/NH-150A/CR-8 /2018-19/1944 Dt.22.08.2022.
  8. PIU Hospet office letter No. NHAI/PIU-HPT/14032/2022-23/616 Dt.27.08.2022.
  9. PIU Hospet office letter No. NHAI/PIU-HPT/14032/2022-23/654 Dt.07.09.2022.
  10. PIU Hospet office letter No. NHAI/PIU-HPT/14032/2022-23/749 Dt.26.09.2022.
  11. PIU Hospet office letter No. NHAI/PIU-HPT/14032/2022-23/828 Dt. 12.10.2022.
  12. PIU Hospet office letter No. NHAI/PIU-HPT/14032/2022-23/912 Dt.03.11.2022.
  13. PIU Hospet office letter No. NHAI/PIU-HPT/14032/2022-23/1040 Dt.28.11.2022.
  14. PIU Hospet office letter No. NHAI/PIU-HPT/14032/2022-23/1273 Dt. 17.01.2023.
  15. PIU Hospet office letter No. NHAI/PIU-HPT/14032/2022-23/1362 Dt.08.02.2023.
  16. PIU Chitradurga letter No. NHAI/PIU-CTA/14030/2023-24/04/30 Dt. 05.04.2023.
  17. Taluk ST Development Office letter dated 23.05.2023
  18. PIU Chitradurga letter No. NHAI/PIU-CTA/14030/2023-24/08/613 Dt. 05.06.2023.
  19. 37th FRCM by MoEF&CC, Integrated Regional Office, Bengaluru dated 04.08.2023.

Sir,

National Highways Authority of India has taken up the work of 4-Laning Bellary to Hiriyuru section from Km.253.600 to Km.413.500 of NH-150A on HAM Mode under Bharatmala Pariyojana in the State of Karnataka. The work from Bellary to Challakere is already completed and Challakere to Hiriyuru work is in progress.

In this regard, it is to inform that, the above project involves diversion of 32.28 Ha. of forest land in Devasmudra and 9 other villages in Chitradurga Division and District for strengthening and widening of 159.9 Km stretch of existing National Highways (NH-150A) from Bellary (Km.253.600) to Hiriyur (Km. 413.500) in favour of the Deputy General Manager, National Highways Authority of India, Project Implementation Unit, Hospet.

Cont...

*Ssh*

The Stage-I forest clearance has been granted vide above referred letter at Sl No.1 for diversion of 32.28 Ha forest land in Devasamudra and 9 other villages in Chitradurga Division.

However, in compliance to the Stage-I approval conditions, FRA certificates have been issued for an area of 34.9828 ha. on 21.03.2019, 22.11.2018 (2 Nos.) & 30.08.2018 (2 Nos.). Copies are enclosed for ready reference.

In this connection, as per the project requirement, it was observed that about 32.28 ha of forest land is required for diversion. However, the FRA certificates were issued for an area of about 34.9828 ha, which is more than required.

The above observation was received from MoEF&CC, Integrated Regional Office, Bangalore vide letter dated 10.05.2022 and requested to revise the FRA certificates in line with the project requirement.

1. In this regard, kindly refer to this office letters cited Sl. No.4, 5, 8, 9, 10, 11, 12, 13, 14 & 15 above wherein it was requested to issue Revised FRA Certificates for 32.28 Ha of forest land diverted.
2. Considering the request, Addl. Deputy Commissioner, Chitradurga vide letter dated 01.08.2022 has directed to DCF Chitradurga to issue details for FRA certificate of 32.28 Ha.
3. Thereafter, DCF Chitradurga vide letter dated 22.08.2022 has requested District Scheduled Tribes Welfare Office to issue FRA Certificate.
4. Upon regular follow up and liaising with District Scheduled Tribes Welfare Office, the request has been forwarded to Taluka Scheduled Tribes Welfare Office on 14.02.2023.
5. Also, regularly request is being made with Taluka Scheduled Tribes Welfare Office and the concerned Gram Panchayats PDO.
6. Later, it was informed by Taluka Scheduled Tribes Welfare Office, Challakere that, due to declaration of State Assembly elections and applicability of Election Code of Conduct, further action was not possible till the completion of election.
7. Thereafter, upon revocation of Election Code of Conduct w.e.f 15.05.2023, it was informed that a committee is required to be formed at the level of Challakere, Municipal Corporation and accordingly the proposal has been forwarded to Challakere Municipal corporation.
8. Continuous requests were being made to the Commissioner , Challakere, Municipal Corporation. However due to absence of Municipal Member Challakere, formation of Committee is getting delayed. Vide PIU Chitradurga letter 16<sup>th</sup> and 18<sup>th</sup> cited above, the issue was brought to the notice of the Deputy Commissioner, Chitradurga.

Cont.





Further, during the 37th Fortnightly Regional Co-ordination Meeting (FRCM) conducted by the MoEF&CC, Integrated Regional Office, Bengaluru on 04.08.2023, under the chairmanship of Deputy Director General of Forests (C), MoEF&CC, IRO-Bengaluru to discuss the proposals pending for Stage-II clearance for which compliance report has not been received for 3 years and more to MoEF&CC, Government of India, the subject proposal was discussed in the meeting and informed that the revised FRA certificate is awaited from DC-Chitradurga (Minutes of meeting enclosed). The issue is being followed up with Deputy Commissioner, Chitradurga to get revised FRA Certificates duly restricting the area to 32.28 Ha i.e. the earlier FRA certificates have been issued for an area of 34.9828 ha which is more than the actual forest land diverted i.e. 32.28 ha.

In response, Deputy Director General of Forests (C), MoEF&CC, IRO-Bengaluru has informed that, the area for which FRA Certificate is already issued has more forest area than the actual forest area diverted, for which the compliance report with FRA certificate shall be considered for Stage-II approval. The revised FRA certificate may be submitted in due-course as it is already delayed. The subject project is also monitored by the PMO as part of PRAGATI Programme.

In view of the above, it is once again requested to process the Stage-II Approval under the Forest (Conservation) Act 1980, for the diversion of 32.28 Ha. of forest land in Devasamudra and 9 other villages in Chitradurga Division and District for strengthening and widening of 159.9 Km stretch of existing National Highways (NH-150A) from Bellary (Km.253.600) to Hiriyur (Km. 413.500) in favour of the Deputy General Manager, National Highways Authority of India, Project Implementation Unit, Hospet.

Thanking you,

Yours faithfully



(Shirish Gangadhar)

Project Director  
NHAI, PIU-Hospet

**Copy to:-**

1. The Deputy Director General of Forests (Central), Integrated Regional Office, Kendriya Sadan, 4th Floor, E8F Wings, 17th Main, Koramangala, Bengaluru.
2. Principal Chief Conservator of Forests & Head of Forest Force (HoFF) 4th floor, Aranya Bhavan, Malleshwaram, Bengaluru-560003
3. Chief Conservator of Forests, Ballari Circle, Kamma Street, Mothi Circle, Ballari-583101- for kind information.
4. The Regional Officer, NHAI, RO-Bangalore for kind information.
5. The Project Director, PIU-Chitradurga- for kind information and follow up action.

I/50249/2023

MINUTES OF THE THIRTY SEVENTH FORTNIGHTLY REGIONAL COORDINATION MEETING, BENGALURU HELD ON 04/08/2023 IN THE OFFICE OF THE DEPUTY DIRECTOR GENERAL OF FORESTS (CENTRAL) MINISTRY OF ENVIRONMENT, FORESTS AND CLIMATE CHANGE, REGIONAL OFFICE, KENDRIYA SADAN, KORAMANGALA, BENGALURU THROUGH VIDEO CONFERENCE.

The **THIRTY SEVENTH Fortnightly Regional Coordination Meeting (FRCM), Bengaluru** was held on **04/08/2023** in the office of the Deputy Director General of Forests (Central), Ministry of Environment, Forests and Climate Change, Regional Office, Kendriya Sadan, Koramangala, Bengaluru through video conference to discuss the proposals pending for Stage-II clearance for which compliance report has not been received 3 years and more.

The meeting was attended by the Nodal Officer (FCA), Kerala and the Regional Officer, NHAI, Karnataka, NHAI, PIU, Dharwad, PIU, Chitradurga and representative of KPTCL, Karnataka. The Deputy Director General of Forests (Central), Deputy Inspector General of Forests (Central)-I & II represented RO, Bengaluru. Nodal Officer, Karnataka informed over phone that due to other engagements he will not be able to attend the meeting.

Representatives of Goa Forest Department and other user agencies did not join the meeting in spite of advance intimation.

Initiating the discussion, the Deputy Inspector General of Forests (Central), Ministry of Environment, Forests and Climate Change, Regional Office extended warm welcome to the participants of the Fortnightly Regional Coordination Meeting (FRCM).

Regarding KPTCL proposals, the user agency informed that the proposal listed at S.No.4 pertains to HESCOM and with respect to S.No.5, it was informed that the file has been closed. It was decided that RO, Bangalore will ask the State Forest Department to submit withdrawal proposal for S.No.4 & 5 and process for closure of the proposal. In respect to S.No.44, user agency informed that compliance report has been submitted and it has reached PCCF and user agency was requested to pursue. DDGF enquired about the status of proposals which are pending for less than 3 years. It was informed that 2 are pending with PCCF, 1 with State Government and 7 are pending with the user agency.

Regarding S.No.6, PIU, Dharwad informed that they have submitted the names of officials involved in violation on 27.2.2023 and is pending with DCF, Belgaum. It was decided to issue reminder to the State Government as some of the reply has to be furnished by the State Government on this.

In respect of S.No.52, PIU, Chitradurga informed that DC has issued FRA for more area and hence have requested DC to issue for exact area and it is taking time. It was decided to process for Stage-II with an additional condition as attempts are being made by the user agency and it is taking time. Hence, user agency was requested to forward the Compliance report through Parivesh to Regional Office as per procedure.

DIGF© pointed out to RO, NHAI, Karnataka that during site inspection it was

*[Handwritten signature]*  
7/8/23



I/50249/2023

noted the planting on either sides and median of the road is not satisfactory and questions to this effect is being raised are being raised at various levels. DIGF and DDGF requested R.O for an internal stock taking and that planting should be done by NHAI as per the FC conditions.

**Kerala:-**

Regarding projects listed from S.No.58 to 68, Nodal Officer, Kerala informed that he will send the status of the same in 2 days time. Nodal Officer also informed that he has received a list of 21 projects pending for Stage-II from the Ministry and that Ministry has issued a letter that proposals for which compliance not received for more than 5 years should be revoked. Accordingly letters have been sent.


With respect to DoT proposals, out of 163, 27 under FCA and 136 under FRA, 100 proposals have been granted approval under FRA and out of the remaining 36, 26 have been returned due to short comings and 9 proposals are pending with Nodal Officer. BSNL has been given deadline as August 15, 2023 for submission. Out of 27 FCA proposals, 5 are with State Government and 21 are with DFOs.

Regarding JJM proposals – out of 50 proposals under FC, 27 has been granted Stage-I, 2 are dropped by the user agency and 1 is rejected, 10 pending with DCF, 5 with State Government, 1 with Nodal and 4 with User Agency. Nodal Officer informed that there are certain technical glitches in Parivesh in forwarding the proposal to State Secretary. Out of 134 proposals under FRA, 128 – cleared and 6 are pending.

Regarding IIT, Palakkad, Nodal Officer informed that CA land has been mutated and transferred to Forest Department and Compliance report has been submitted by the user agency and the same has been verified by DCF and is at present pending with Nodal Officer. Raised ticket with the Ministry regarding login issues of the user agency.

Regarding diversion of 17.07 ha for Udupi – Kasargode transmission line, Nodal Officer informed that working permission can be given only if CA land is transferred and deadline has been given as 31<sup>st</sup> August, 2023. Revenue Secretary has been requested to take up this issue on priority.

The meeting ended with a formal vote of thanks.

  
(Praneetha Paul)  
Deputy Inspector General of Forests (Central)

Int Area Statement

22/08/2018

As per FRA Certificate							As per Project requirements	
Sl.No	DATE	TEHSILS	VILLAGE	Sy.No	AREA(ha)	AREA(ha)	DIFFERENCE IN AREA(ha)	
1	30/08/2018	Molakalmuru	Adavimallapura	8 & 9	2.2205	2.2205	0	
			Kamarada kavalu	1	11.6970	11.6971	-0.0001	
			Tumkuriahalli	38	2.2101	2.1576	-0.0525	
			Bommagondanakere	23&24	5.6350	5.632	-0.003	
			Sub total		21.7626	21.7072	-0.0556	
2	30-08-2018	Challakere	Obannahalli kavaku	88	0.5345	0.0699	-0.4646	
			Kasabachellikere	271	1.9939	0.31923	-1.67467	
			Sub total		2.5284	0.38913	-2.13927	
3	22/11/2018	Mollakalumuru	Devasamudra	32	5.1608	5.1608	0	
			Gowrasamudra	33	0.3250	0.0325	-0.2925	
			Guddadahalli	69				
				50				
				30	2.9721	2.9721	0	
				88				
				102				
			Sub total	55				
4	22/11/2018	Challakere	Kasabachellikere	272	0.2702	0.2702	0	
5	21/03/2019	Mollakalumuru	Kamarada kavalu	273	0.3192	0.1039	-0.2153	
				1	1.6445	1.6442	-0.0003	
			Sub total		2.2339	2.0183	-0.2156	
			Total		34.9828	32.28003	-2.70297	





507 572

Land  
(a) Linear Project

Government of Karnataka  
Office of the Deputy Commissioner, Chitradurga District,  
Chitradurga, Karnataka state

\*\*\*\*\*

No.FRA-1/CR- 2018-19.

Dated:21 -03-2019

TO WHOMSOEVER IT MAY CONCERN

In compliance of the Ministry of Environment and Forests (MoEF), Government of India's Letter No.11-9/98-FC(pt) dated 3<sup>rd</sup> August 2009 wherein the MOEF Issued guidelines on submission of evidences for having initiated and completed the process of settlement of rights under the Scheduled tribes and Other Forest Dwellers (Recognition of Forest Rights) Act, 2006 (FRA for short) on the forest Land proposed to be diverted for non-forest purposes read with MoEF's letter dated 5<sup>th</sup> February 2013 wherein MoEF issued certain relaxation in respect of linear projects, it is certified that 1,6445 hectare of additional forest land proposed to be diverted in favour Of GM (Tech) & project director NHAI, Hospet for National highway in Chitradurga district falls within jurisdiction of sy.No.1-1,6445 hectare of kamarada Kavalu, village(s) in Molalkalmur tehsils.

It is further certified that:

- (a) The complete process for identification and settlement of rights under FRA has been carried out for the entire 1,6445 hectares of forest land proposed for diversion. A copy of records of all consultations and meetings of the Forest Rights Committee(s), Gram sabha(s), Sub-Division level committee(s) and District Level Committee are enclosed as annexure -1 to annexure-2. ok
- (b) the diversion of forest land for facilities managed by the Government as required under section 3 (2) of the FRA have been completed and the Grama sabhas have given their consent to it.
- (c) the proposal does not involve recognized right of primitive Tribal Groups and pre-agricultural communities.

Encl: As above.

District Scheduled Tribes  
Welfare Officer,  
CHITRADURGA.

16442  
(R.Vinothpriya IAS)  
Deputy Commissioner  
Chitradurga District  
& Chitradurga



GOVERNMENT OF KARNATAKA  
Office of the Deputy Commissioner, Chitradurga District  
Chitradurga, Karnataka state  
\*\*\*\*\*

No.FRA-1/CR- 2018-19.

Dated: 22-11-2018

TO WHOMSOEVER IT MAY CONCERN

In compliance of the Ministry of Environment and Forests (MoEF), Government of India's Letter No.11-9/98-FC(pt) dated 3<sup>rd</sup> August 2009 wherein the MOEF Issued guidelines on submission of evidences for having initiated and completed the process of settlement of rights under the Scheduled tribes and Other Forest Dwellers (Recognition of Forest Rights) Act, 2006 (FRA, for short) on the forest Land proposed to be diverted for non-forest purposes read with MoEF's letter dated 5<sup>th</sup> February 2013 wherein MoEF issued certain relaxation in respect of linear projects, it is certified that 8.4579 hectare of forest land proposed to be diverted in favour of GM (Tech) & project director NHAI, Hospet (name of user agency) for National highway (road) (purpose for diversion of forest land) in Chitradurga district falls within jurisdiction of sy no. 32-5.1608 hectare of Devasamudra village, sy no. 33-0.325 hectare of Devasamudra village, sy no. 69-0.1291 hectare of Gowrasamudra village, sy no. 50-0.8702 hectare of Guddadahalli village, sy no. 30-0.3456 hectare of Hanagal village, sy no. 88-0.1681 hectare of Hanagal village, sy no. 102-0.8902 hectare Hanagal village, sy no. 55-0.5689 hectare of Hanagal village(s) in Molakalmuru tehsils.

It is further certified that:

- (d) The complete process for identification and settlement of rights under FRA has been carried out for the entire 8.4579 hectares of forest land proposed for diversion. A copy of records of all consultations and meetings of the Forest Rights Committee(s), Gram sabha(s), Sub-Division level committee(s) and District Level Committee are enclosed as annexure -1 to annexure-2.
- (e) the diversion of forest land for facilities managed by the Government as required under section 3 (2) of the FRA have been completed and the Grama sabhas have given their consent to it;
- (f) the proposal does not involve recognized right of primitive Tribal Groups and pre-agricultural communities.

Encl: As above.

8.1654  
R. Girish  
(R.Girish)  
Deputy Commissioner  
Chitradurga District.  
Chitradurga

Government of Karnataka

Office of the Deputy Commissioner, Chitradurga District,  
Chitradurga, Karnataka state

\*\*\*\*\*

No.FRA-1/CR- 2018-19.

Dated: 22-11-2018

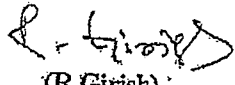
TO WHOMSOEVER IT MAY CONCERN

In compliance of the Ministry of Environment and Forests (MoEF), Government of India's Letter No.11-9/98-FC(pt) dated 3<sup>rd</sup> August 2009 wherein the MOEF Issued guidelines on submission of evidences for having initiated and completed the process of settlement of rights under the Scheduled tribes and Other Forest Dwellers (Recognition of Forest Rights) Act, 2006 (FRA, for short) on the forest Land proposed to be diverted for non-forest purposes read with MoEF's letter dated 5<sup>th</sup> February 2013 wherein MoEF issued certain relaxation in respect of linear projects, it is certified that 0.5894 hectares of forest land proposed to be diverted in favour of GM (Tech) & project director NHAI, Hospet (name of user agency) for National highway (road) (purpose for diversion of forest land) in Chitradurga district falls within jurisdiction of sy no. 272-0.2702 hectare and sy no.273-0.3192 hectares of Challakere kasaba village(s) in Challakere tehsils.

It is further certified that:

- (d) The complete process for identification and settlement of rights under FRA has been carried out for the entire 0.5894 hectares of forest land proposed for diversion. A copy of records of all consultations and meetings of the Forest Rights Committee(s), Gram sabha(s), Sub-Division level committee(s) and District Level Committee are enclosed as annexure -1 to annexure-2.
- (e) the diversion of forest land for facilities managed by the Government as required under section 3 (2) of the FRA have been completed and the Grama sabhas have given their consent to it.
- (f) the proposal does not involve recognized right of primitive Tribal Groups and pre-agricultural communities.

Encl: As above.

  
(R. Girish)  
Deputy Commissioner  
Chitradurga District.  
Chitradurga



Office of the Deputy Commissioner, Chitradurga District,  
Chitradurga, Karnataka state

\*\*\*\*\*

No.FRA-1/CR- 2018-19.

Dated: 30-08-2018

TO WHOMSOEVER IT MAY CONCERN

In compliance of the Ministry of Environment and Forests (MoEF), Government of India's Letter No.11-9/98-FC(pt) dated 3<sup>rd</sup> August 2009 wherein the MoEF Issued guidelines on submission of evidences for having initiated and completed the process of settlement of rights under the Scheduled tribes and Other Forest Dwellers (Recognition of Forest Rights) Act, 2006 (FRA, for short) on the forest Land proposed to be diverted for non-forest purposes read with MoEF's letter dated 3<sup>rd</sup> February 2013 wherein MoEF issued certain relaxation in respect of linear projects, it is certified that 21.7626 hectare of forest land proposed to be diverted in favour of GM (Tech) & project director NHAI, Hospet (name of user agency) for National highway (road) (purpose for diversion of forest land) in Chitradurga district falls within jurisdiction of sy.no. 8-0.6722 hectare sy.no.9-1.5483 hectares of Adavimallapura village, sy.no. 1-11.6970 hectare of Kamarada kavali, sy.no.38-2.2101 hectares of Tumkurilahalli sy.no. 23&24- 5.635 hectares of, Bommagondanakere village(s) in Molakalmuru tehsils.


It is further certified that:

- The complete process for identification and settlement of rights under FRA has been carried out for the entire 21.7626 hectares of forest land proposed for diversion. A copy of records of all consultations and meetings of the Forest Rights Committee(s), Gram sabha(s), Sub-Division level committee(s) and District Level Committee are enclosed as annexure-1 to annexure-2.
- the diversion of forest land for facilities managed by the Government as required under section 3 (2) of the FRA have been completed and the Grama sabhas have given their consent to it.
- the proposal does not involve recognized right of primitive Tribal Groups and pre-agricultural communities.

Encl: As above.

21.7072

21/8/18  
P.A. to D.C.  
Chitradurga.

  
(V.V. MOTHSNA)  
Deputy Commissioner  
Chitradurga District.  
Chitradurga

Office of the Deputy Commissioner, Chitradurga District,  
Chitradurga, Karnataka state

\*\*\*\*\*

No.FRA-1/CR- 2018-19.

Dated: 30-08-2018


TO WHOMSOEVER IT MAY CONCERN


In compliance of the Ministry of Environment and Forests (MoEF), Government of India's Letter No.11-9/98-FC(pt) dated 3<sup>rd</sup> August 2009 wherein the MOEF Issued guidelines on submission of evidences for having initiated and completed the process of settlement of rights under the Scheduled tribes and Other Forest Dwellers (Recognition of Forest Rights) Act, 2006 (FRA, for short) on the forest Land proposed to be diverted for non-forest purposes read with MoEF's letter dated 5<sup>th</sup> February 2013 wherein MoEF issued certain relaxation in respect of linear projects, it is certified that 2.5284 hectares of forest land proposed to be diverted in favour of GM (Tech) & project director NHAI, Hospet (name of user agency) for National highway (road) (purpose for diversion of forest land) in Chitradurga district falls within jurisdiction of sy no. 88-0.5345 hectare of Obannahalli kavali, sy, no. 271 -1.9939 hectares of Challakere kasaba village(s) in Challakere tehsils.

It is further certified that:

- (a) The complete process for identification and settlement of rights under FRA has been carried out for the entire (2.5284) hectares of forest land proposed for diversion. A copy of records of all consultations and meetings of the Forest Rights Committee(s), Gram sabha(s), Sub-Division level committee(s) and District Level Committee are enclosed as annexure -1 to annexure-2.
- (b) the diversion of forest land for facilities managed by the Government as required under section 3 (2) of the FRA have been completed and the Grama sabhas have given their consent to it.
- (c) the proposal does not involve recognized right of primitive Tribal Groups and pre-agricultural communities.

Encl: As above.

  
(V.V. JYOTHSNA)  
Deputy Commissioner  
Chitradurga District,  
Chitradurga

  
P.A. to D.C.  
Chitradurga







# भारतीय राष्ट्रीय राजमार्ग प्राधिकरण

(सड़क परिवहन और राजमार्ग मंत्रालय, भारत सरकार)


## NATIONAL HIGHWAYS AUTHORITY OF INDIA

(Ministry of Road Transport & Highways, Government of India)

परियोजना कार्यान्वयन इकाई - होस्पेट

Project Implementation Unit - Hospet

सी-10 "श्री निलयम्", पहला मेन, दूसरा क्रॉस, विवेकानंद नगर, आरटीओ कार्यालय के पीछे, होस्पेट - 583201  
C-10 "Shree Nilayam", 1<sup>st</sup> Main, 2<sup>nd</sup> Cross, Vivekananda Nagar, Behind RTO Office, Hospet - 583201  
फ़ोन / Phone: 08394-295569, ई-मेल / E-mail: piuhospet@nhai.org, piuhospet@gmail.com



No.NHAI/PIU-HPT/14032/Bypass/2022-23/ 866

Date: 20.10.2022

To

**The Deputy Conservator of Forests,**  
Chitradurga District,  
**Chitradurga.**

Sub: Diversion of 32.28 Ha. of forest land in Devasmudra and 9 other villages in Chitradurga Division and District for strengthening and widening of 159.9 Km long stretch of existing National Highways (NH-150A) from Bellary (Km.413.500) to Hiriyur (Km.413.500) in favour of the Deputy General Manager, National Highways Authority of India, Project Implementation Unit, Hospet - **Payment towards Differential Compensatory, Afforestation, Watering, Chainlink fence charges-Stage II forest Clearance Compliances-Reg.**

Ref:1) DCF Chitradurga letter no.A6/FC/NH-150/CR-08/2018-19/1997  
Dt.24.08.2022.

2) Challan generated through parivesh portal dated: 12.09.2022.

Sir,

With reference to the subject matter, the revised demand notice received vide above referred letter at Sl.No.1 amounting to Rs. 5,49,32,175/- towards compensatory afforestation, watering charges and chainlink fence charges has been paid on 12.10.2022.

Submitted for record and further needful action, in issuing Stage II clearance please.

Yours Sincerely,

*V. Suresh*  
20/10/22

**Suresh Raju Vallabhaneni**

GM (Tech) & Project Director, PIU-Hospet

### Copy to:

- 1) The Regional Officer, NHAI, R.O.Bangalore for kind information please.
- 2) The Principal Chief Conservator of Forests, Aranya Bhavan, 18<sup>th</sup> Cross, Malleshwaram, Bengaluru for information please.
- 3) The Additional Principal Chief Conservator of Forests/Nodal Officer (FCA), Aranya Bhavan, 18<sup>th</sup> Cross, Malleshwaram, Bengaluru for information please.
- 4) The Under Secretary to Government, Forest, Ecology and Environment Dept. (Forest-C), Karnataka Govt. Secretariat, Multistoried Buildings, Bengaluru.
- 5) The Deputy Director General of Forests (Central), Integrated Regional Office, Kendriya Sadan, 4<sup>th</sup> Floor, E&F Wings, 17<sup>th</sup> Main, Koramangala, Bengaluru.
- 6) The Project Director, NHAI, PIU-Chitradurga for information and request to kindly depute personnel to expedite with DC-Chitradurga office.
- 7) M/s.Feedback Infra Pvt. Ltd., Bengaluru to pursue the issue accordingly communicate to this office on day to day basis.

**Revised Demand Notice under FCA-1980.**

✓ To,

The General Manager (Tech) & Project Director,  
National Highway Authority of India,  
Project Implementation Unit,  
V-10. 'Shree Nilayam', 1<sup>st</sup> Main, 2<sup>nd</sup> Cross,  
Vivekanda Nagar, Behind RTO Office,  
**Hospet-583 201, Ballari District.**

Government of India vide letter number **F.No.4-KRC1171/2018-BAN/1638 Dated: 21-02-2019** have issued 'In-principle' Stage-I approval for diversion of **32.28 Ha** forest land in Devasamudra and 9 other villages in **Chitradurga** forest Division subject to conditions of approval mentioned therein. The same has been communicated by the Nodal Officer, FC Act 1980 vide letter **No.A5(4).GFL.CR-27/2017-18 Dated: 26-02-2019 and 25-05-2022** to this office for issuing '**Revised Demand Notice**' and submission of the '**Compliance Report**'. Accordingly, You are requested to make the payments shown here under and submit the '**Compliance Report**' for all the conditions of approval within 30 days for seeking 'final' Stage-II approval.


Sl. No	Specific activities	Extent (Ha)	Present Rate	Amount (Rs)	Already paid (Rs)	Amount to be paid (Rs)
1	Compensatory Afforestation	66.06	480000.00	31708800.00	19149473.00	12559327.00
2	Watering Charges	66.06	993178.00	65609339.00	28831491.00	36777848.00
3	Chainlink fence charges	4.8 KM (24 Meter)	983125.00	23595000.00	18000000.00	5595000.00
<b>Grand Total</b>				<b>120913139.00</b>	<b>65980964.00</b>	<b>54932175.00</b>

**Procedure of Payment:** This Demand Notice is to be uploaded on FC web portal ([www.parivesh.nic.in](http://www.parivesh.nic.in)) for acceptance by the Nodal Officer. After acceptance by the Nodal Officer, a Challan should be generated from the web portal for payment to the account mentioned in the Challan and the original remittance challan to this office for further action.



Further, it is requested to submit the compliance (FRA Certificate) report (ink-signed hard copies) in 8 sets along with documents to this office for further processing.

This is for your information and necessary action.

  
Deputy Conservator of Forests,  
Chitradurga Division, Chitradurga.

भारतीय राष्ट्रीय राजमार्ग प्राधिकरण National Highways Authority of India प.का.इ - होस्पेटे / PIU - HOSPET	
Inward No: 1093	Date: 30/8/2022
Off(T) & PD	
Dy. Mngr	
SE-1	
SE-2	
PA.	
ACCT.	
OA/CO	

*Handwritten signature: d-donny*

ಕರ್ನಾಟಕ ಸರ್ಕಾರ

GOVERNMENT OF KARNATAKA

ಪ್ರಧಾನ ಮುಖ್ಯ ಅರಣ್ಯ ಸಂರಕ್ಷಣಾಧಿಕಾರಿ

(ಅರಣ್ಯ ಪಡೆ ಮುಖ್ಯಸ್ಥರು) ರವರ

ಕಛೇರಿ

Office of

Principal Chief Conservator of Forests

(Head of Forest Force)



ಅರಣ್ಯ ಭವನ, 18ನೇ ಅಡ್ಡರಸ್ತೆ,

ಮಲ್ಲೇಶ್ವರಂ, ಬೆಂಗಳೂರು-560 003

AranyaBhavan, 18<sup>th</sup> Cross

Malleshwaram, Bengaluru-560 003

Telephone : 080 2334 6472

Email : [apceffc@gmail.com](mailto:apceffc@gmail.com)

Old File No: A5(4).GFL.CR.27/2017-18

E-office File No. KFD/HOFF/A5-4(GFL)/26/2018-FC

E- 63912

Date 25-05-2022.

To,

The Chief Conservator of Forests

Ballari Circle, Ballari

**Sub:** Diversion of 32.28 hectare of forest land in Devasamudra and 9 other villages in Chitradurga division and Distric for strengthening and widening of 159.9 km long stretch of existing National Highway (NH-150A) from Bellary (KM253.600) to Hiriyur (KM 413.500) in favour of the deputy General Manager, National Highway Authourity of india, Project implemention Unit Hospet.


**Proposal No. FP/KA/ROAD/28960/2017 [Form-A]**

- Ref:**
1. This office letter of even number dated 16-09-2021 [Compliance Report]
  2. Government of Karnataka letter No.FEE 68 FLL 2018 dated 04-05-2022 [communication of compliance]
  3. Government of India letter No.4-KRC1171/2018-BAN/203 dated 10-05-2022 [EDS query]

With regard to the above proposal, this office vide Ref (1) had submitted compliance to the conditions Stipulated in-principal stage I approval seeking for Stage-II (final approval) to Government of Karnataka. Further, the Government of Karnataka had forwarded same to the Government of India vide Ref (2).

The Government of India vide Ref (3) letter dated 10-05-2022 stated that "it is to inform that there are variation in the extent of forest area to be diverted in certain survey numbers mentioned in the FRA certificates vis-à-vis forest area mentioned in the FC proposal. Also enclosures mentioned in the FRA certificates have not been found enclosed and has to pay the differential CA charges."


Hence, you are directed to communicate regarding the above to the concern user agency through jurisdictional Deputy Conservator of forests to furnish the revised FRA certificates with correct extent with all its enclosures and also to make payment for differential CA charges and report same to this office at earliest for further processing of the proposal.



Principal Chief Conservator of Forests  
(Forest Conservation) & Nodal Officer (FCA)

0/2  
copy to the:

1. Deputy Conservator of Forests, Chitradurga Division, Chitradurga for information and directions to issue revised demand notice to user agency for making payments for differential CA and seek necessary documents from the User Agency and to furnish the same to this office at the earliest.
2. The Deputy General Manager, National Highway Authority of India (NHAI), Project Implementation Unit, Shree Nilayam, 1 main 2 cross, Vivekananda nagar, Hospet, Bellary- 583201 for information and necessary action.

  
ರಮೇಶ್ ಬಾಬು  
ದಿನಾಂಕ 26-5-2022



9464



भारत सरकार

GOVERNMENT OF INDIA

पर्यावरण, वन एवं जलवायु परिवर्तन मंत्रालय

MINISTRY OF ENVIRONMENT, FOREST & CLIMATE CHANGE

समन्वित क्षेत्रीय कार्यालय

INTEGRATED REGIONAL OFFICE

Kendriya Sadan, IVth Floor, E& F Wings, 17th Main Road,

IInd Block, Koramangala, Bangalore - 560 034.

Tel.No.080-25635905, E.Mail: rosz.bng-mef@nic.in



F.No.4-KRC1171/2018-BAN/ 203  
Dated the 10th May, 2022

To

The Additional Chief Secretary to Government of Karnataka,  
Forest, Ecology & Environment Department,  
M.S.Building, Dr.Ambedkar Veedhi,  
Bangalore - 560 001.

Subject: Diversion of 32.28 ha. of forest land in Devasamudra and 9 other villages in Chitradurga Division and District for strengthening and widening of 159.9 km long stretch of existing National Highway (NH-150A) from Bellary (KM 253.600) to Hiriyur (KM 413.500) in favour of the Deputy General Manager, National Highway Authority of India, Project Implementation Unit, Hospet.

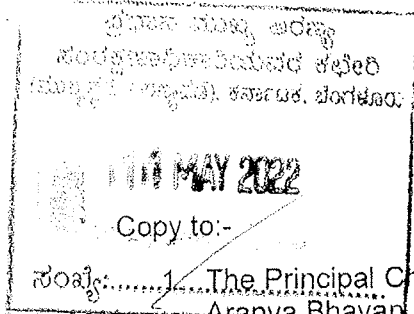
Sir,

I am directed to refer to the State Government's letter No.FEE 68 FLL 2018 dated 04/05/2022 on the above subject and to inform that there are variation in the extent of forest area to be diverted in certain survey numbers mentioned in the FRA certificates vis-à-vis forest area mentioned in the FC proposal. Also enclosures mentioned in the FRA certificates have not been found enclosed. It is therefore, requested that the revised FRA certificates mentioning the correct extent of forest land to be diverted may be furnished along with requisite enclosures. The User Agency may also be directed pay differential CA charges and report compliance of the same.

Yours faithfully,

(M.K.Shambhu)

Deputy Inspector General of Forests (Central)



Copy to:-

1. The Principal Chief Conservator of Forests, Forests Department, Govt. of Karnataka, Aranya Bhavan, 18th Cross, Malleswaram, Bangalore - 560 003.
2. The Additional Principal Chief Conservator of Forests/Nodal Officer (FCA), Office of the Principal Chief Conservator of Forests, Forests Department, Govt. of Karnataka, Aranya Bhavan, 18th Cross, Malleswaram, Bangalore - 560 003.
3. The Deputy General Manager, National Highway Authority of India, Project Implementation Unit, Shree Nilayam, 1st Main, 2nd Cross, Vivekananda Nagar, Hospet, Bellary -583 201. (Karnataka).

(M.K.Shambhu)

Deputy Inspector General of Forests (Central)



भारतीय राष्ट्रीय राजमार्ग प्राधिकरण

National Highways Authority of India

(सड़क परिवहन एवं राजमार्ग मंत्रालय)

(Ministry of Road Transport and Highways)

परियोजना कार्यान्वयन इकाई :

Project Implementation Unit :

सी-१०, श्री निलायम, पहला मेन, दूसरा क्रॉस, विवेकानन्द नगर, आरटीओ कार्यालय के पीछे, होस्पेट - ५८३ २०१  
C-10, "Shree Nilayam" 1<sup>st</sup> Main, 2<sup>nd</sup> Cross, Vivekananda Nagar, Behind RTO Office, Hospet - 583201

Phone: 08394 295569

08394 231569

Fax : 08394-231565

E-mail: piuhospet@nhai.org

piuhospet@gmail.com



भारतमाला  
प्रगति के पथ पर अग्रसर  
BHARATMALA  
ROAD TO PROSPERITY

No. NHAI/PIU-HPT/14018/2020-21/ 717

Date: 05.11.2020

To,  
Deputy Conservator of Forests,  
Chitradurga Forest Division,  
Chitradurga - 577501

**Sub:** Diversion of 32.28 Ha of Forest Land in Devasamudra and 9 others villages in Chitradurga division and district for strengthening and widening of 159.9 Km long stretch of existing National Highway (NH-150A) from Bellary (Km 253.600) to Hiriyur (Km 413.500) in favour of the Deputy General Manager, National Highway Authority of India, Project Implementation Unit Hospet - **FP/KA/ROAD/28960/2017 - Compliance to the 27 conditions stipulated in Stage-1 approval letter - Reg**

**Ref:** 1. MOEFCC, GOI Letter No. F.No. 4-KRC 1171/2018-BFN/1638 dated 21-02-2019  
2. Office of PCCF (HOFF), Bangalore Letter No. A5(4).GFL.CR-27/2017-18 dated 01-03-2019  
3. Office of Deputy Conservator of Forest, Chitradurga Letter No.A6/FC/NH-150/CR-08/2018-19/5280 dt: 02.03.2019  
4. This office Lr. NHAI/PIU-HPT/14018/2018-19/11 dt: 03.04.2019  
5. This office Lr. No. NHAI/PIU-HPT/14018/2018-19/16 dt: 04.04.2019

With reference to the subject project reach, a forest diversion proposal to an extent of 32.28 Ha has been submitted in the online portal vide proposal ID **FP/KA/ROAD/28960/2017** dt: 23.11.2017.

Vide reference 1<sup>st</sup> cited above, the MoEF, GoI has conveyed the in-principle approval (**Stage-1**) for the subject forest diversion proposal along with 27 conditions.

This office has submitted the compliance to the conditions vide ref-5<sup>th</sup> cited above.

Further, with reference to the condition number 2 i.e. demarcation of the common boundary was not completed then. Now, it is completed at site in the reach of Bellary - Hiriyur entire reach i.e. in Package-1, 2 and 3.

In this connection, this office once again submitting the compliance to the 27 conditions mentioned in the MoEF GoI Stage-1 approval letter are as below:

Sl. No	Condition	Compliance
1	The legal status of forest land shall remain unchanged.	Accepted and the legal status of forest land shall remain unchanged as per the Forest (Conservation) Act, 1980
2	The demarcation of the common boundary of the forest area being diverted shall be carried out by erecting cement concrete pillars duly	The demarcation of the common boundary of the forest area being diverted shall be carried out by

Sl. No	Condition	Compliance
	numbered at an interval of 20 meters at the cost of User Agency, before <b>Stage-II</b> approval.	erecting cement concrete pillars duly numbered at an interval of 20 meters is completed at Site.  Copy of Photos are herewith enclosed as Annexure-1
3	The cost of raising Compensatory Afforestation over double the degraded forest land over an extent of 66.06 ha. in Sy. No. 1 of Kamarada Kaval Reserved Forest and village, Kasaba Hobli, Malkalmuru Taluk, Chitradurga District shall be realized from the User Agency. Area identified for Compensatory Afforestation needs to be demarcated using Chain link fencing for better survival. A detailed model for Compensatory Afforestation inclusive of chain-link fencing, irrigation and SMC works etc., needs to be prepared before Stage-II approval by the State Forest Department and the same may be implemented at the cost of User Agency on Stage-II approval	Cost levied for the raising of Compensatory Afforestation inclusive of chain-link fencing and watering charges and Net Present Value (NPV) as per the demand notes raised by the DCF, Chitradurga has been paid and the same has been reflected in the Online Portal.  The UTR Nos. Dated: 29.03.2019 Are: 1. P19032917615489 2. P19032917617882 3. P19032917619547 4. P19032917620947
4	The State Government shall charge the Net Present Value of the diverted forest land measuring 32.28 ha. from User Agency as per the orders of the Hon'ble Supreme Court dated 28.03.2008 and 09.05.2008 in IA Nos.826 in 566 with related IA's in Writ Petition (Civil) No.202/1995	A copy of Challan and Form A Part-II showing transaction ID are enclosed as Annexure-2.
5	Additional amount of the Net Present Value (NPV) of the diverted forest land if any, becoming due after revision of the same by the Hon'ble Supreme Court of India in future, shall be charged by the State Government from User Agency. User Agency shall furnish an	An Undertaking has been enclosed herewith.
6	User Agency should ensure that Compensatory levies are deposited in the State Compensatory Afforestation Fund notified under Compensatory Afforestation Fund Act, 2016 and explained in the Office Memorandum issued by Ministry of Environment, Forest & Climate Change vide No.11-100/2015-FC(Vol.III) dated 28/09/2018	It is followed as per the directions of the competent authority.
7	Necessary certificates/documents under the Scheduled Tribes, and Other Traditional Forest Dwellers (Recognition of Forest Rights) Act 2006 as per the guidelines issued by Ministry of Environment & Forests vide letter No.11-9/1998- FC (Pt) dated 05.07.2013 shall be furnished before Stage-II clearance	FRA Certificates are enclosed herewith as Annexure-3.
8	To ensure safe passage of wildlife across roads, at least for the stretch of highway passing through the forest area, box culverts of appropriate size and number should be provided in consultation with State Forest Department	Box Structures has been provided in the forest area which shall be utilised for animal crossing. List of structures enclosed as Annexure - 4. Consent from DCF Chitradurga has been communicated vide their letter



Sl. No	Condition	Compliance
		A6/FC/NH-150A/CR-8/2018-19 dt: 02.11.2020.
9	Tree felling shall be done only when it is unavoidable and under the strict supervision of the State Forest Department	An Undertaking has been enclosed herewith.
10	Soil and Moisture Conservation Works shall be taken up in 100 mts on either side of the road passing through forest areas in consultation with State Forest Department. The user agency shall furnish an undertaking to this effect	An Undertaking has been enclosed herewith.
11	Avenue planting shall be taken up by User Agency along the road on either side wherever required at the project cost. The plantation shall also be maintained at the project cost. The user agency shall furnish an undertaking to this effect	An Undertaking has been enclosed herewith.
12	NHAI authorities shall undertake annual fire protection works in consultation with the Forest Department in the Reserve Forest areas	An Undertaking has been enclosed herewith.
13	Any improvement work undertaken by the User Agency shall not block the access to Forest Estate by Forest Department all along the entire length of the NH passing through the forest area.	An Undertaking has been enclosed herewith.
14	Overburden shall not be dumped outside the width of the road. The muck generated in the earth cuttings will be disposed of at the designated dumping sites and in no case the muck/debris will be allowed to roll down the hill slopes	An Undertaking has been enclosed herewith.
15	No labour camp shall be established on the forest land.	An Undertaking has been enclosed herewith.
16	The User Agency shall provide fuel preferably alternate fuel, to the labourers and the staff working at project area, so as to avoid any damage and pressure on the nearby forest areas	An Undertaking has been enclosed herewith.
17	The forest land should not be used for any purpose other than that specified in the proposal	An Undertaking has been enclosed herewith.
18	The forest land proposed to be diverted shall under no circumstances be transferred to any other agency, department or person without prior approval of the Central Government	An Undertaking has been enclosed herewith.
19	No damage of the flora and fauna of the adjoining areas shall be caused	An Undertaking has been enclosed herewith.
20	The User Agency in consultation with the State Government shall create and maintain alternate habitat/home for the avifauna, whose nesting trees are to be cleared in this project.	An Undertaking has been enclosed herewith.

Sl. No	Condition	Compliance
	Bird's nests artificially made out of eco-friendly material shall be used in the area, including forest area and human settlements, adjoining the forest area being diverted for the project	
21	The User Agency shall submit the annual self-compliance report in respect of the above conditions to the State Government and to this Regional Office of the Ministry, regularly	An Undertaking has been enclosed herewith.
22	The User Agency and the State Government shall ensure compliance to the provisions of the all Acts, Rules, Regulations and Guidelines, for the time being in force, as applicable to the project	An Undertaking has been enclosed herewith.
23	In order to avoid Human-Animal conflict, no parking and resting facility will be provided along the highway, inside the forest area	No parking and resting facility will be provided along the highway, inside the forest area. The condition in this respect is followed.
24	The User Agency shall obtain the Environment Clearance as per the provisions of the Environmental (Protection) Act, 1986, if required	Environment Clearance is not required for the said project as per the EIA notification, 2016 and S.O.2559 (E), 22 <sup>nd</sup> August, 2013 amendment.
25	The total forest area utilized for the project shall not exceed 32.28 ha.	An Undertaking has been enclosed herewith.
26	Any other condition that the Additional Principal Chief Conservator of Forests (Central), Regional Office, Bangalore may impose from time to time for protection, improvement of flora and fauna in the forest area and public convenience, shall also be applicable	The condition in this respect will be followed.
27	Violation of any of the conditions shall invite penal action, as deemed fit by the Additional Principal Chief Conservator of Forests (Central), Regional Office, Bangalore.	The condition in this respect will be followed.

In view of the above, it is kindly requested to acknowledge the above compliance and communicate the Stage-II clearance for the Diverted Forest land of the subject project reach at an early date.

Thanking you,

Yours faithfully,



**KN Ajay Mani Kumar**  
**GM (Tech) & Project Director**  
**NHAI, PIU-Hospet**

Encl: As above

1. Copy submitted to APCCF, RO (Central) MoEF, Bangalore for favor of kind information.
2. Copy submitted to APCCF, Nodal Officer (FCA), Bangalore for favor of kind information.
3. Copy submitted to RO NHAI, Bangalore for favor of kind information.
4. Copy to M/s. DBL Bellary Byrapura Highways Pvt. Ltd. for information.





भारतीय राष्ट्रीय राजमार्ग प्राधिकरण

National Highways Authority of India

(सड़क परिवहन एवं राजमार्ग मंत्रालय)

(Ministry of Road Transport and Highways)

परियोजना कार्यान्वयन इकाई :

Project Implementation Unit :

सी-१०, श्री निलायम, पहला मेन, दूसरा क्रॉस, विवेकानन्द नगर, आरटीओ कार्यालय के पीछे, होसपेट - ५८३ २०१

C-10, "Shree Nilayam" 1<sup>st</sup> Main, 2<sup>nd</sup> Cross, Vivekananda Nagar, Behind RTO Office, Hospet – 583201

Phone: 08394 295569

08394 231569

Fax : 08394-231565

E-mail: piuhospet@nhai.org

piuhospet@gmail.com



भारतमाला  
प्रगति के पथ पर अग्रसर  
BHARATMALA  
ROAD TO PROSPERITY

No:- NHAI/PIU-HPT/14018/2020-21/

Date: 05.11.2020

### UNDERTAKING

**Sub:-** Diversion of 32.28 Ha of forest Land in Devasamudra and 9 others villages in Chitradurga division and district for strengthening and widening of 159.9 Km long stretch of existing National Highway (NH-150A) from Bellary (Km 253.600 ) to Hiriyur (Km 413.500) in favor of the Deputy General Manager, National Highway Authority of India, Project Implementation Unit Hospet – **FP/KA/ROAD/28960/2017- Reg**

I hereby, certify that the Project Authority agrees and undertake to accomplish the conditions specified in the MoEFCC & GoI Stage-1 approval letter no. F. No. 4-KRC1171/2018-BAN/1638 dated 21<sup>st</sup> February 2019;

S.No	Conditions Sl. No. as per Stage-1 Approval	Condition
1	5	Additional amount of the Net Present Value (NPV) of the diverted forest land if any, becoming due after revision of the same by the Hon'ble Supreme Court of India in future, shall be charged by the State Government from User Agency. User Agency shall furnish an undertaking to this effect
2	9	Tree felling shall be done only when it is unavoidable and under the strict supervision of the State Forest Department
3	10	Soil and Moisture Conservation Works shall be taken up in 100 mts on either side of the road passing through forest areas in consultation with State Forest Department. The user agency shall furnish an undertaking to this effect
4	11	Avenue planting shall be taken up by User Agency along the road on either side wherever required at the project cost. The plantation shall also be maintained at the project cost. The user agency shall furnish an undertaking to this effect
5	12	NHAI authorities shall undertake annual fire protection works in consultation with the Forest Department in the Reserve Forest areas
6	13	Any improvement work undertaken by the User Agency shall not block the access to Forest Estate by Forest Department all along the entire length of the NH passing through the forest area.
7	14	Overburden shall not be dumped outside the width of the road. The muck generated in the earth cuttings will be disposed of at the designated dumping sites and in no case the muck/debris will be allowed to roll down the hill slopes.
8	15	No labour camp shall be established on the forest land.



S.No	Conditions Sl. No. as per Stage-1 Approval	Condition
9	16	The User Agency shall provide fuel preferably alternate fuel, to the labourers and the staff working at project area, so as to avoid any damage and pressure on the nearby forest areas
10	17	The forest land should not be used for any purpose other than that specified in the proposal
11	18	The forest land proposed to be diverted shall under circumstances be transferred to any other agency, department or person without prior approval of the Central Government
12	19	No damage of the flora and fauna of the adjoining areas shall be caused
13	20	The User Agency in consultation with the State Government shall create and maintain alternate habitat/home for the avifauna, whose nesting trees are to be cleared in this project. Bird's nests artificially made out of eco-friendly material shall be used in the area, including forest area and human settlements, adjoining the forest area being diverted for the project
14	21	The User Agency shall submit the annual self-compliance report in respect of the above conditions to the State Government and to this Regional Office of the Ministry, regularly
15	22	The User Agency and the State Government shall ensure compliance to the provisions of the all Acts, Rules, Regulations and Guidelines, for the time being in force, as applicable to the project
16	25	The total forest area utilized for the project shall not exceed 32.28 ha.


Date: 05.11.2020  
Place: Hospet



GM (Tech) & Project Director  
NHAI PIU - Hospet


## Annexure – 1


The demarcation of the common boundary of the forest area being diverted shall be carried out by erecting cement concrete pillars duly numbered at an interval of 20 meters



**K.N. Ajay Mani Kumar**  
GM (Tech) & Project Director  
National Highways Authority of India  
PIU Hospet





  
**K.N. Ajay Mani Kumar**  
 GM (Tech) & Project Director  
 National Highways Authority of India  
 PIU Hospet



**PART-II**

(To be filled by the concerned Deputy Conservator of Forest)

State Serial No. of proposal : KA-040/2018

**1. Location of the project/Scheme : Karnataka**

- (i) State / Union Territory : Karnataka  
(ii) District : Chitradurga  
(iii) Forest Division : Chitradurga  
(iv) Area of forest land proposed for diversion (in ha.) : 32.28  
(v) Category of the Proposal: Road

**2. Legal status of forest land proposed for diversion**

S. No.	Division	Forest Land(ha.)	Legal Status
1	Chitradurga	8.13	Deemed forest
2	Chitradurga	24.15	Reserved Forest
Total		32.28	

Division 1. : Chitradurga

**3. District wise area to be diverted in the division**

S. No.	District	Area(ha.)
1	Chitradurga	32.28
Total		32.28

**4. Details of Vegetation available in the forest land proposed for diversion**

(i)

Density of vegetation

S. No.	Area(in ha.)	Density	Eco-Class
1	32.28	0.1	Eco 3
Total.	32.28		

**(ii) Species-wise local/scientific names and girth-wise enumeration of trees at FRL**

S. No.	Scientific Name	Local Name	(0-30)cm.	(31-60)cm.	(61-90)cm.	(91-120)cm.	(121-150)cm.	(>150)cm.
1	Alstonia Scholaris	Hale	3	1	0	1	0	0
2	Ficus Bengalensis	Ala	0	1	0	0	0	0
3	Alberia Lebbac (Dirshanam)	Bage	1	1	0	0	0	0
4	Zizyphus Jujuba	Bare	0	70	3	0	0	0
5	Ficus Infectoria	Basari	1	8	8	3	0	0
6	Aegle Marmelos	Byala	0	50	2	0	0	0
7	Others	Challe	0	1	1	1	0	0
8	Vateria Indica	Doopada gida	0	1	0	0	0	0
9	Others	Eduthre	10	21	1	0	0	0
10	Pongamia Pinnata	Honge	108	70	1	1	0	0
11	Ailanthus excelsa	Dodabevu	0	3	0	0	0	0
12	Syzigium Cumini	Nerale	1	0	0	0	0	0
13	Acacia Arabica	Jali	0	1	0	0	0	0

**K.N. Ajay Mani Kumar**  
**GM (Tech) & Project Director**  
**National Highways Authority of India**  
**PIU Hospet**



14	Cassia Fistula	Kakke	2	4	0	0	0	0
15	Hardwickia Binnata	Kamara	23	55	0	13	2	0
16	Azadirachta Indica	Neem	11	30	8	0	0	0
17	Eucalyptus spp	Neelagiri	14	22	4	1	0	1
18	Cassia Siamea	Seemethangadi	33	4	0	0	0	0
19	Dalburgia Sisoo	Sisoo	0	1	0	0	0	0
20	Others	Kaggali	2	31	4	1	0	0
21	Others	Subabul	31	1	1	0	0	0
22	Tamarindus Indica	tamarind	22	30	6	1	0	1
23	Holoptelia integrifolia	Tappasi	3	3	0	1	0	0
24	Albezzia Amara	Tuggali	14	68	35	29	11	3
25	Others	Tarada	5	4	0	0	0	0
26	Others	Udedu	5	3	0	1	0	0
27	Acacia Nilotica	Karijali	0	2	0	0	0	0
28	Eucalyptus spp	Neelagiri	14	24	4	1	0	1
29	Others	Jami	1	0	0	0	0	0
30	Others	Soderege	0	2	0	0	0	0
Total			304	512	78	54	13	6
Sub Total (No of Trees.)			967					

5. Working plan prescription for the forest land proposed for diversion : NIL

6. Brief note on vulnerability of the forest area to erosion :

The aspect is undulating, highly eroded. Soil and moisture conservation structure have to be formed.

7. Approximate distance of the proposed site for diversion from boundary of forest(in km.) : 0

8. Significance of the forest land proposed for diversion from wildlife point of view

- Details of wildlife present in and around the forest land proposed for diversion : Black buck, Hare, Porcupine, Leopard, etc.,
- Whether forms part of national park, wildlife sanctuary, biosphere reserve, tiger reserve, elephant corridor, wildlife migration corridor etc. : No
- Whether the forest land proposed for diversion is located within eco-sensitive zone(ESZ) of the Protected Area notified under Wildlife(Protection) Act, 1972 (Note: In case, ESZ of a Protected Area is not notified, then, 10kms distance from boundary of the Protected Area should be treated as ESZ): No
- Whether any national park, wildlife sanctuary, biosphere reserve, tiger reserve, elephant corridor, wildlife migration corridor etc., is located within 1 Km. from boundary of the forest land proposed for diversion : No
- Whether any rare/endangered/unique species of flora and fauna found in the area : No

9.

Details of any protected archaeological/heritage site/defence establishment or any other important monument located in the area, if any


- Whether any protected archaeological/heritage site/defence establishment or any other important monument is located in the area : No

10. Comment as to the reasonability of the extent of the forest land proposed for diversion

- Whether the requirement of forest land as proposed by the user agency is unavoidable and bare minimum for the project : Yes

11. Details of violation(s), if any ,committed

- Whether any work in violation of the Act or guidelines issued under the Act has been carried out : No

  
**K.N. Ajay Mani Kumar**  
 GM (Tech) & Project Director  
 National Highways Authority of India  
 PIU Hospet

12. Whether work in violation is still in progress(Yes/No) : NIL



13. Details of compensatory afforestation scheme

(i).

Patch wise details for Degraded Area (To be earmarked by DFO)

(i).

Total Financial Outlay for C.A(lacs): 198.18

Patch Wise Details						
S.no	Patch No.	Area(ha.)	Name of PF/RF	Range	Compartment No	Uploaded KML file of patch
1	2	30.06	Kamara Kaval RF	Molakalmuru	protection and improvement working circle	 <a href="#">View file</a>
2	1	36	Kamara Kaval RF	Molakalmuru	protection and improvement working circle	 <a href="#">View file</a>

(ii).


Copy of CA scheme details: 

(iii).

Scanned copy of the Geo-referenced map of the forest land proposed for C.A. prepared by using DGPS or Total

Station: 

(iv).

Copy of Survey of India Toposheet indicating boundary of forest land proposed for C.A.: 

(V).

Copy of NOC from Competent Authority : 


Additional information Details

S. No.	Documents	Remarks
NIL		

14. District Profile

S.no	District Name	Geographical area of the district (in ha.)	Forest area of the district (in ha.)	Total forest area diverted since 1980 (in ha.)	No. of Approved Cases	Forest Land including penal C.A. (in ha.)	Progress of compensatory afforestation as on(date)	A) Forest land (in ha.)	B) Non-forest land (in ha.)
1	Chitradurga	8388800	76511.09	1436.308	40	96	31/03/2018	96	1040.83


15. Site inspection report of the DFO/CCF/Nodal Officer highlighting important facts pertaining to the forest land

Division Name	Circle	Site inspected By	Whether site inspected	No. of times site visited	Site inspection report	Date of visit
Chitradurga	Bellary	DFO	Yes	One		28/07/2018
		Nodal Officer	No		No Data	



(Specific recommendation of the DFO/CCF/Nodal Officer with(Part II,III & Part IV))

16.

Specific recommendation of the DFO/CCF/Nodal Officer for acceptance or otherwise of the proposal with reason

Division	Circle	Recommendation By	Recommendation	Reason	Letter	Whether CF agreed
Chitradurga	Bellary	DFO	Recommended	Diversion of 32.28 ha in Devasamudra Sy No.32,33 Extent		


**K.N. Ajay Mani Kumar**  
GM (Tech) & Project Director  
National Highways Authority of India  
PIU Hospet

				<p>5.1933Ha, Gowrasamudra Sy No.69 Extent 0.1291Ha, Guddadahalli Sy No.50 Extent 0.8702Ha, Hangal Sy No.30,55,88,102 Extent 1.97828Ha, Adavimallapra Sy No.8,9 Extent 2.2204Ha, Kamara Kaval Sy No.1 Extent 13.3415Ha, Tumakulahalli Sy No.38 Extent 2.1575Ha, Bommagondanakere Sy No.23,24 Extent 5.632Ha, Obannahalli Sy No.88 Extent 0.0698Ha and Kasaba Challakere Sy No.271,272,273 Extent 0.6934Ha, in Molakalmuru Range and Challakere Range Forest area. Proposal is for Strengthening and Widening of existing National Highway from Balalri Km 253.600 to Hiriur Km 414.205 Section of NH 150 Involving Forest land from Km 283.500 to 413.500 . Proposed area is the bare minimum and unavoidable. The Project Proposal for diversion of forest area may be considered.</p>		
	Bellary	CF	Recommended	<p>The proposal for diversion of forest land may be recommended as per the provisions of the Forest Conservation Act, 1980.</p>		Yes
		Nodal Officer	Recommended	<p>Essential for public and proposal recommended</p>		

**Specific recommendation of the State Government(Part V)**


17.

Specific recommendation of the State Government for acceptance or otherwise of the proposal with reason ( Part V)


State	Recommendation By	Recommendation	Recommendation Date	Remarks	Signing Authority	Notification	Recommendation Letter
Karnataka	State Secretary	Recommended	15/12/2018	RECOMMENDED	State Govt. Officer	No Data	

**Stage-I Clearance Report**

17.

Regional Office	Recommendation By	MoEF File No.	Date of Stage-I Clearance	Clearance Letter
Bangalore	Regional Office	4-KRC1171/2018-BAN	21/02/2019	

18. Payment made by User Agency

  
**K.N. Ajay Mani Kumar**  
**GM (Tech) & Project Director**  
**National Highways Authority of India**  
**PIU Hospet**



Proposal No.	Application No.	Total Amount (Rs.)	Transaction Date	Transaction ID	Bank Name	Mode of Payment	Uploaded Demand Letter
FP/KA/ROAD/28960/2017	ROAD289602017368	91901804	29 Mar 2019	P19032917619547	Corporation Bank	NEFT/RTGS (Challan)	


19. Uploaded Status of Land to be transferred to Forest Department under FCA (Mutation Details) : No

20. Mutation Details Verified By Nodal Officer

Proposal No.	Verified Date	Mutation Letter	Remarks
FP/KA/ROAD/28960/2017	16 Sep 2019	No Data	accept

24. Stage-II Clearance Details

Proposal No.	Date of Stage-II Clearance	Proposal Status	Clearance Letter
FP/KA/ROAD/28960/2017		Approved In-Principle	No Data

  
**K.N. Ajay Mani Kumar**  
 GM (Tech) & Project Director  
 National Highways Authority of India  
 PIU Hospet



AGENCY COPY	
NEFT / RTGS CHALLAN for Ad-HOC CAMPA	
Date : 12-03-2019	
Agency Name.	NHAI PIU HOSPET
Application No.	6128960368
MoEF/SG File No.	4-KRC1171/2018-BAN
Location.	KARNATAKA
Address.	Shree Nilayam, 1st Main, 2nd Cross, Vivekananda NaBellary
Amount(in Rs)	91901804/-
Amount in Words :Nine Crore Nineteen Lakh One Thousand Eight Hundred and Four Rupees Only	
NEFT/RTGS to be made as per following details;	
Beneficiary Name:	KARNATAKA CAMPA
IFSC Code:	CORP0000371
Pay to Account No.	150736128960368 Valid only for this challan amount.
Bank Name & Address:	Corporation Bank Lodhi Complex Branch, Block 11,CGO Complex, Phase I, Lodhi Road, New Delhi -110003
<ul style="list-style-type: none"> <li>This Challan is strictly to be used for making payment to CAMPA by NEFT/RTGS only</li> <li>This challan is valid only for seven days.</li> </ul>	

BANK COPY	
NEFT / RTGS CHALLAN for Ad-HOC CAMPA	
Date : 12-03-2019	
Agency Name.	NHAI PIU HOSPET
Application No.	6128960368
MoEF/SG File No.	4-KRC1171/2018-BAN
Location.	KARNATAKA
Address:	Shree Nilayam, 1st Main, 2nd Cross, Vivekananda Na Bellary
Amount(in Rs)	91901804/-
Amount in Words :Nine Crore Nineteen Lakh One Thousand Eight Hundred and Four Rupees Only	
NEFT/RTGS to be made as per following details;	
Beneficiary Name:	KARNATAKA CAMPA
IFSC Code:	CORP0000371
Pay to Account No.	150736128960368 Valid only for this challan amount.
Bank Name & Address:	Corporation Bank Lodhi Complex Branch, Block 11,CGO Complex, Phase I, Lodhi Road, New Delhi -110003
<ul style="list-style-type: none"> <li>This Challan is strictly to be used for making payment to CAMPA by NEFT/RTGS only</li> <li>This challan is valid only for seven days.</li> </ul>	

After making successful payment, User Agencies may send a line of confirmation through  
Email: [helpdeskampa@corpbank.co.in](mailto:helpdeskampa@corpbank.co.in)

  
K.N. Ajay Mani Kumar  
GM (Tech) & Project Director  
National Highways Authority of India  
PIU Hospet

## Form-I

(For Linear Projects)

Government of Karnataka

Office of the Deputy Commissioner, Chitradurga District,  
Chitradurga, Karnataka state

\*\*\*\*\*

No.FRA-1/CR- 2018-19.

Dated: 30-08-2018


TO WHOMSOEVER IT MAY CONCERN


In compliance of the Ministry of Environment and Forests (MoEF), Government of India's Letter No.11-9/98-FC(pt) dated 3<sup>rd</sup> August 2009 wherein the MOEF Issued guidelines on submission of evidences for having initiated and completed the process of settlement of rights under the Scheduled tribes and Other Forest Dwellers (Recognition of Forest Rights) Act, 2006 (FRA, for short) on the forest Land proposed to be diverted for non-forest purposes read with MoEF's letter dated 5<sup>th</sup> February 2013 wherein MoEF issued certain relaxation in respect of linear projects, it is certified that 21.7626 hectare of forest land proposed to be diverted in favour of GM (Tech) & project director NHAI, Hospet (name of user agency) for National highway (road) (purpose for diversion of forest land) in Chitradurga district falls within jurisdiction of sy no. 8-0.6722 hectare sy.no.9-1.5483 hectares of Adavimallapura village, sy.no. 1-11.6970 hectare of Kamarada kavalu, sy.no.38-2.2101 hectares of Tumkurlahalli sy.no. 23&24- 5.635 hectares of, Bommagondanakere village(s) in Molalkalmur tehsils.


It is further certified that:

- The complete process for identification and settlement of rights under FRA has been carried out for the entire 21.7626 hectares of forest land proposed for diversion. A copy of records of all consultations and meetings of the Forest Rights Committee(s), Gram sabha(s), Sub-Division level committee(s) and District Level Committee are enclosed as annexure -1 to annexure-2.
- the diversion of forest land for facilities managed by the Government as required under section 3 (2) of the FRA have been completed and the Grama sabhas have given their consent to it:
- the proposal does not involve recognized right of primitive Tribal Groups and pre-agricultural communities.

Encl: As above.

  
(V.V.JYOTHSNA)  
Deputy Commissioner  
Chitradurga District.  
Chitradurga

  
P.A. to D.C.  
Chitradurga.

  
**K.N. Ajay Mani Kumar**  
GM (Tech) & Project Director  
National Highways Authority of India  
PIU Hospet

Form-I

(For Linear Projects)

Government of Karnataka

Office of the Deputy Commissioner, Chitradurga District,  
Chitradurga, Karnataka state

\*\*\*\*\*

No.FRA-1/CR- 2018-19.

Dated: 30-08-2018


TO WHOMSOEVER IT MAY CONCERN


In compliance of the Ministry of Environment and Forests (MoEF), Government of India's Letter No.11-9/98-FC(pt) dated 3<sup>rd</sup> August 2009 wherein the MOEF Issued guidelines on submission of evidences for having initiated and completed the process of settlement of rights under the Scheduled tribes and Other Forest Dwellers (Recognition of Forest Rights) Act, 2006 (FRA, for short) on the forest Land proposed to be diverted for non-forest purposes read with MoEF's letter dated 5<sup>th</sup> February 2013 wherein MoEF issued certain relaxation in respect of linear projects, it is certified that 2.5284 hectares of forest land proposed to be diverted in favour of GM (Tech) & project director NHAI, Hospet (name of user agency) for National highway (road) (purpose for diversion of forest land) in Chitradurga district falls within jurisdiction of sy no. 88-0.5345 hectare of Obannahalli kavalu, sy. no. 271 -1.9939 hectares of Challakere kasaba village(s) in Challakere tehsils.


It is further certified that:

- The complete process for identification and settlement of rights under FRA has been carried out for the entire 2.5284 hectares of forest land proposed for diversion. A copy of records of all consultations and meetings of the Forest Rights Committee(s). Gram sabha(s), Sub-Division level committee(s) and District Level Committee are enclosed as annexure -1 to annexure-2.
- the diversion of forest land for facilities managed by the Government as required under section 3 (2) of the FRA have been completed and the Grama sabhas have given their consent to it:
- the proposal does not involve recognized right of primitive Tribal Groups and pre-agricultural communities.

Encl: As above.

  
(V.V. JYOTHSNA)  
Deputy Commissioner  
Chitradurga District.  
Chitradurga

  
P.A. to D.C.  
Chitradurga.

  
K.N. Ajay Mani Kumar  
GM (Tech) & Project Director  
National Highways Authority of India  
PIU Hospet



Form-I

(For Linear Projects)

Government of Karnataka  
Office of the Deputy Commissioner, Chitradurga District,  
Chitradurga, Karnataka state

\*\*\*\*\*

No.FRA-1/CR- 2018-19.

Dated: 22-11-2018

TO WHOMSOEVER IT MAY CONCERN

In compliance of the Ministry of Environment and Forests (MoEF), Government of India's Letter No.11-9/98-FC(pt) dated 3<sup>rd</sup> August 2009 wherein the MOEF Issued guidelines on submission of evidences for having initiated and completed the process of settlement of rights under the Scheduled tribes and Other Forest Dwellers (Recognition of Forest Rights) Act, 2006 (FRA, for short) on the forest Land proposed to be diverted for non-forest purposes read with MoEF's letter dated 5<sup>th</sup> February 2013 wherein MoEF issued certain relaxation in respect of linear projects, it is certified that 8.4579 hectare of forest land proposed to be diverted in favour of GM (Tech) & project director NHAI, Hospet (name of user agency) for National highway (road) (purpose for diversion of forest land) in Chitradurga district falls within jurisdiction of sy no. 32-5.1608 hectare of Devasamudra village, sy no. 33-0.325 hectare of Devasamudra village, sy no. 69-0.1291 hectare of Gowrasamudra village, sy no. 50-0.8702 hectare of Guddadahalli village, sy no. 30-0.3456 hectare of Hanagal village, sy no. 88-0.1681 hectare of Hanagal village, sy no. 102-0.8902 hectare Hanagal village, sy no. 55-0.5689 hectare of Hanagal village(s) in Molalkalmur tehsils.

It is further certified that:

- (d) The complete process for identification and settlement of rights under FRA has been carried out for the entire 8.4579 hectares of forest land proposed for diversion. A copy of records of all consultations and meetings of the Forest Rights Committee(s). Gram sabha(s), Sub-Division level committee(s) and District Level Committee are enclosed as annexure -1 to annexure-2.
- (e) the diversion of forest land for facilities managed by the Government as required under section 3 (2) of the FRA have been completed and the Grama sabhas have given their consent to it:
- (f) the proposal does not involve recognized right of primitive Tribal Groups and pre-agricultural communities.

Encl: As above.

*R. Girish*

(R.Girish)  
Deputy Commissioner  
Chitradurga District.  
Chitradurga

*K.N. Ajay Mani Kumar*

K.N. Ajay Mani Kumar  
GM (Tech) & Project Director  
National Highways Authority of India  
PIU Hospet



Form-I

(For Linear Projects)

Government of Karnataka

Office of the Deputy Commissioner, Chitradurga District,  
Chitradurga, Karnataka state

\*\*\*\*\*

No.FRA-1/CR- 2018-19.

Dated: 22-11-2018

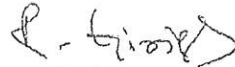
TO WHOMSOEVER IT MAY CONCERN

In compliance of the Ministry of Environment and Forests (MoEF), Government of India's Letter No.11-9/98-FC(pt) dated 3<sup>rd</sup> August 2009 wherein the MOEF Issued guidelines on submission of evidences for having initiated and completed the process of settlement of rights under the Scheduled tribes and Other Forest Dwellers (Recognition of Forest Rights) Act, 2006 (FRA, for short) on the forest Land proposed to be diverted for non-forest purposes read with MoEF's letter dated 5<sup>th</sup> February 2013 wherein MoEF issued certain relaxation in respect of linear projects, it is certified that 0.5894 hectares of forest land proposed to be diverted in favour of GM (Tech) & project director NHAI, Hospet (name of user agency) for National highway (road) (purpose for diversion of forest land) in Chitradurga district falls within jurisdiction of sy no. 272-0.2702 hectare and sy no.273-0.3192 hectares of Challakere kasaba village(s) in Challakere tehsils.


It is further certified that:

- (d) The complete process for identification and settlement of rights under FRA has been carried out for the entire 0.5894 hectares of forest land proposed for diversion. A copy of records of all consultations and meetings of the Forest Rights Committee(s). Gram sabha(s), Sub-Division level committee(s) and District Level Committee are enclosed as annexure -1 to annexure-2.
- (e) the diversion of forest land for facilities managed by the Government as required under section 3 (2) of the FRA have been completed and the Grama sabhas have given their consent to it:
- (f) the proposal does not involve recognized right of primitive Tribal Groups and pre-agricultural communities.

Encl: As above.



(R.Girish)  
Deputy Commissioner  
Chitradurga District.  
Chitradurga

  
K.N. Ajay Mani Kumar  
GM (Tech) & Project Director  
National Highways Authority of India  
PIU Hospet

## Annexure - 4

Sl. No.	Existing Chainage (NH-150A)	Design Chainage	Proposal	Proposed Details		Cost of Structure in Rs.
	(km)	(km)		Proposed Type	Span Arrangement	
Package-I						
Devasamudra Village _297+050 to 297+570						
1	Realignment	297.070	New Construction	Box Culvert	1x2.00 x 2.0	30,50,783.50
2	Realignment	297.560	New Construction	Box Culvert	1x2.00 x 2.0	30,50,783.50
Package-II						
Guddadahalli Village _309+664 to 310+026						
1	-	309.791	New Construction	Box Culvert	1x2.00 x 2.0	28,58,128.34
2	310.608	309.899	Reconstruction	Box Culvert	1x2.00 x 2.0	30,29,391.03
Hanagal Village _311+300 to 311+630						
3	311.970	311.300	New Construction	VUP-G-II	1x12.00 x 4.0	1,44,99,017.60
4	312.095	311.436	Reconstruction	Box Culvert	1x3.00 x 2.0	36,58,395.49
Hanagal Village _313+188 to 313+532						
5	314.165	313.511	Reconstruction	Box Culvert	1x2.00 x 2.0	45,85,896.56
Hanagal Village _314+860 to 315+410						
6	315.620	315.030	Reconstruction	Box Culvert	1x5.00 x 3.0	70,72,842.71
Adavi Malapura Village _321+080 to 321+365						
7	321.310	321.306	LHS-MCW-Reconstruction; RHS-MCW-New Construction	MNB	2x5.00 x 4.0	1,33,96,558.76
Adavi Malapura Village _321+670 to 322+130 & Adavi Malapura Village _321+560 to 322+105						
8	321.970	321.970	Reconstruction	Box Culvert	1x2.00 x 2.0	30,29,391.03
Thumakooralahalli _322+340 to 323+065						
9	-	322.407	New Construction	Box Culvert	1x2.00 x 2.0	28,58,128.34
Kamarada Kavalu Village _323+021 to 326+386						
10	323.410	323.375	Widening	Pipe Culvert	1x0.90 ft	1,75,726.83

  
**K.N. Ajay Mani Kumar**  
 GM (Tech) & Project Director  
 National Highways Authority of India




# Annexure - 1

Sl. No.	Existing Chainage (NH-150A) (km)	Design Chainage (km)	Proposal	Proposed Details		Cost of Structure in Rs.
				Proposed Type	Span Arrangement	
11	-	323.758	New Construction	Box Culvert	1x2.00 X 2.00	28,58,128.34
12	323.975	323.912	Widening	Pipe Culvert	1x1.20	2,36,960.60
13	324.235	324.173	Reconstruction	Box Culvert	1x4.00 X 4.00	93,61,403.77
14	325.255	325.237	Widening	Pipe Culvert	1x0.90	1,75,726.83
15	-	325.742	New Construction	Box Culvert	1x2.00 X 2.00	28,58,128.34
<b>B G Kere Forest _326+396 to 327+720</b>						
16	326.435	326.399	Reconstruction	Box Culvert	1x3.00 X 2.00	23,29,776.14
17	326.710	326.663	Widening	Pipe Culvert	2x1.20	3,10,328.09
18	327.327	327.275	Widening	Pipe Culvert	1x0.90	1,75,726.83
<b>Package-III</b>						
<b>Kasaba Chellikere Village _366+349 to 366+900</b>						
1	Challakere Bypass	366.521	New Construction	Box Culvert	1x2.00 X 2.00	39,09,626.69
2	Challakere Bypass	366.775	LHS-SR-New Construction+MCW-New Construction; RHS-MCW-New Construction+SR-New Construction	MNB Cum VUP	3x15.00X15.00	7,33,49,941.25

The length of Forest area package wise and number of structures falling are as below:

Package	Length of Forest area (in Km.)	No. of Structures
Package -1	1.571	02
Package -2	11.463	18
Package -3	1.21	02

  
 GM (Tech) & Project Director,  
 NHAI, PIU - Hospet  
 K. A. Aiyappa Kumar  
 15.09.2023