



To,

The Principal Chief Conservator of Forests
(Forest Conservation) and Nodal Officer (FCA)
Aranya Bhavana,
BENGALURU.

Sir,

Sub:-Diversion of 2.4314 Ha. of forest land in Deogiri Swamimalai Forest Block in Sandur Taluk, Ballari District for establishing Downhill Conveyor Pipe System (DCS) from Kammathuru Iron Ore Mine ML No. 2678 (Old No. 2580/1179) to MPBR (BMM) siding in favour of M/s. Sandur Manganese and Iron Ores Limited (SMIORE) Lakshampur, Sandur Taluka, Ballari District. **Proposal No.FP/KA/MIN/31165/2018 [FORM-A]-reg.**

- Ref:- 1) Letter No. F.No.8-17/1994/FC(Vol), dated:15-10-2019 of the Government of India, MoEF & CC, New Delhi.
2) Letter No. F.No. 8-17/1994FC(Vol) Dt.29.04.2025 of Government of India, MoEF & CC, New Delhi.
3) Your office e-mail. dtd. 08-5-5025.
4) Letter No. M1/MNG/SMIORE/ML No.2678/2018-19/206, dtd.10-6-2025 of the Deputy Conservator of Forests, Ballari

With reference to the above subject, the Ministry of Environment Forests and Climate Change, Government of India has accorded 'in principle' approval (Stage-I) under Section-2 of Forest (Conservation), Act-1980 for diversion of 2.4314 Ha of Forest Land for proposed Downhill Conveyor System (DCS) from Kammathuru Iron Ore Mine to PMBR (BMM) siding connection the Mining Lease No: 2678 (Old 2580/1179) in favour of M/s. Sandur Manganese and Iron Ores Limited, Sandur vide letter under reference(1). In this regard, Compliance Report to conditions imposed in Stage-I approval has already been submitted by the Division office and Circle office.

Further, the Government of India in its letter (2) cited above, has sought the additional information. Accordingly, the same has been forwarded by your good office through mail vide Ref (3). In this regard, the Deputy Conservator of Forests, Ballari has obtained the additional point wise information from the user agency and got it verified by the jurisdictional subordinate officers and submitted to this office for onward submission to the higher authority vide letter (4) cited above.

Therefore, I am herewith submitting the copy of the report of the Deputy Conservator of Forests, Ballari and its enclosures for kind information and further action.

Yours faithfully,


Conservator of Forests,
Ballari Circle, Ballari.

ಕರ್ನಾಟಕ ಸರ್ಕಾರ
GOVERNMENT OF KARNATAKA

ಉಪ ಅರಣ್ಯ ಸಂರಕ್ಷಣಾಧಿಕಾರಿಗಳು,
ಬಳ್ಳಾರಿ ವಿಭಾಗ, ಬಳ್ಳಾರಿ ರವರ ಕಛೇರಿ
Office of the
Deputy Conservator of Forests
Ballari Division, Ballari



ರೇಡಿಯೋ ಪಾರ್ಕ್, ಟಿಟಿ ಕಾಲೇಜ್ ಎದುರುಗಡೆ,
ಕಿರು ಪ್ರಾಣಿಪಟು ಆವರಣ, ಬಳ್ಳಾರಿ-583102
Radio Park, Opp. ITI College,
Mini Zoo Compound, Ballari
Telephone: 08392-240797
Email: dcfBallari t@gmail.com

No.M1/MNG/SMIORE/ML No.2678/2018-19/206

Dated:10.06.2025

To,

Conservator of Forests,
Ballari Circle, Ballari

Sir,

Sub: Diversion of 2.4314 hectare of forest land in Deogiri Swmimalai Forest Block in Sandur Taluk, Ballari District for establishing Downhill Conveyor Pipe System (DCS) from Kammathuru Iron Ore Mine (ML No. 2678 old No.2580/1179) to PMBR (BMM) siding in favour of M/s Sandur Manganese and Iron Ores Limited (SMIORE), Lakshmipur, Sandur Taluk, Ballari District (Online Proposal No. FP/KA/MIN/31165/2018).

- Ref : 1) Letter No. F.No. 8-17/1994FC(Vol) Dt.15.10.2019 of Government of India, Ministry of Environmental, Forest and Climate Change, New Delhi
2) This office even number letter Dt. 25.11.2024 & 08.05.2025.
3) Letter No. F.No. 8-17/1994FC(Vol) Dt.29.04.2025 of Government of India, Ministry of Environmental, Forest and Climate Change, New Delhi
4) Email received on : 08.05.2025 from of the Prinicipal Chief Conservator of Forests (Forest Conservation), Bengaluru.
5) M/s. SMIORE letter dated : 09.05.2025.
6) Letter No.ACF/TA/B/M/s. SMIORE/2679/2025-26 Dated : 10.06.2025 of the Assistant Coservator of Forests, Ballari Division, Ballari

With reference to the above subject, the Ministry of Environment Forests and Climate Change, Government of India has accorded 'in principle' approval (Stage-I) under Section-2 of Forest (Conservation), Act-1980 for diversion of 2.4314 Ha of Forest Land for proposed Downhill Conveyor System (DCS) from Kammathuru Iron Ore Mine to PMBR (BMM) siding connection the Mining Lease No: 2678 (Old 2580/1179) in favour of M/s. Sandur Manganese and Iron Ores Limited, Sandur vide letter under reference(1). In this regard, the undersigned has submitted the Compliance Report to conditions imposed in Stage-I approval vide letter under Ref(3).

Further, the Government of India has sought following information vide letter under Ref(3). The same has been forwarded by the Prinicipal Chief Conservator of Forests(Forest Conservation), Bengaluru through mail vide Ref(4). In this regard, the undersigned has directed the user agency as well as field officers to submit the information vide letter dated : 08.05.2025 under Ref(2). The same been received vide letters under Ref(5) & (6).

Therefore, I am herewith being submitted following information as information sought by the Government of India.

Sl. No.	Information sought	Information submitted																				
i.	As per the request of the State Govt. letter dated 13.09.2019 due to urgency and the direction passed by the Honb'le Supreme Court orders in IA No. 247 in WP (civil) No. 562/2009 dated 07.12.2018, the proposal was granted 'in principle' approval by the Ministry vide letter dated 15.10.2019. However, the compliance report of the Stage-I approval has been submitted after more than five years' time without justification for the delay. The State Govt. shall submit the valid and cogent reasons for late submission of the compliance report.	<p>The User Agency has submitted reasons for delay for submission of Compliance Report vide letter under Ref(6). Copy enclosed as Annexure-1.</p> <p>Further, as per the Para No. 3.3 of Chapter No.3 of Consolidated Guidelines and Clarifications issued under Van (Sanrakshan Evam Samvardhan) Adhiniyam, 1980 regarding applicability of revised rates of Net Present Value and stated that, <i>"The new rates will also be applicable on all the cases that were granted Stage-I / In-principal approval prior to 06.01.2022 and where even after lapse of 5 years, the Stage-II / Final approval is not granted due to non-submission of complete compliance of the conditions stipulated in Stage-I / in-principal approval"</i></p> <p>Therefore, due to lapse of five years, the undersigned has collected the Net Present Value charges in new rates of Rs. 12,28,590/- over an extent of 2.4314 hectares as per the above guidelines.</p>																				
ii	Further, the Ministry has written to the State Govt. on 10.06.2024 for providing the details of notification and CA in lieu of safety zone in respect of the proposal for extension of validity for the Forest Clearance (FC) granted to Mining Leases No. 2678 (old Nos.2580/1179) and 2679 (Old No.2581/1952) of the Sandur Manganese & Iron Ores Limited (Sandur), Karnataka. The reply is awaited. In this regard, the State Govt. shall submit the information asked by the Ministry vide its letters dated 19.04.2024, 20.05.2024 and 10.06.2025.	Details of replies for letters dated 19.04.2025, 20.05.2024 and 10.06.2024 of the Ministry are submitted as follows.																				
The Government of India has raised another EDS query for this instant proposal vide letter Dt.19.04.2024																						
i	The UA has claimed that they have paid NPV ₹113 crore. The State Govt. may clarify whether the UA has paid NPV for the entire forest land falling in the lease area. The details along with the date of transaction of NPV amount in the National Authority CAMPA may be submitted in prescribed performa.	<p>The user agency has remitted NPV & CA charges for both mining leases are as follows;</p> <p style="text-align: right;">(Amount in lakhs)</p> <table><tr><th>Sl. No.</th><th>Payment</th><th>For ML No.2678 (Amount in lakhs)</th><th>For ML No.2678</th><th>Total</th></tr><tr><td>1</td><td>NPV</td><td>9849.968</td><td>855.596</td><td>10,705.564</td></tr><tr><td>2</td><td>CA</td><td>534.271</td><td>31.208</td><td>565.479</td></tr><tr><td colspan="2">Total</td><td>10,384.239</td><td>886.804</td><td>11,271.043</td></tr></table> <p>Details of payment made is enclosed as Annexure-2.</p>	Sl. No.	Payment	For ML No.2678 (Amount in lakhs)	For ML No.2678	Total	1	NPV	9849.968	855.596	10,705.564	2	CA	534.271	31.208	565.479	Total		10,384.239	886.804	11,271.043
Sl. No.	Payment	For ML No.2678 (Amount in lakhs)	For ML No.2678	Total																		
1	NPV	9849.968	855.596	10,705.564																		
2	CA	534.271	31.208	565.479																		
Total		10,384.239	886.804	11,271.043																		

ii	KML files of the mining lease, forest land (proposal-wise) diverted, safety zone, and CA land where the CA was done or proposed to be carried by the UA.	KML files of the mining lease, forest land (proposal-wise) diverted, safety zone, and CA land where the CA was done are enclosed as Annexure-3 .																																
The Government of India has raised another EDS query for this instant proposal vide letter Dt.20.05.2024																																		
-	In view of the above, it is requested that the State Government shall take note of the Hon'ble Supreme Court Order dated 14.03.2024 and do the further needful.	Details of brief note regarding Hon'ble Supreme Court Order dated 14.03.2024 is enclosed as Annexure-4 .																																
The Government of India has raised another EDS query for this instant proposal vide letter Dt.10.06.2024																																		
i	In respect of the diversion of 1615.64 (629.9 ha already broken up + 985.74 ha to be broken up), CA land measuring 985.84 ha non-forest land [C and D class land Revenue Land]] has not been notified as RF/PF yet. The copy of the notification shall be provided	<p>The user agency has identified CA land in following locations in Sandur taluk of Ballari Districts for both mining lease of 2678 & 2679 ;</p> <table><tr><th>Sl. No.</th><th>Village</th><th>Sy. No.</th><th>Extent (in Ha)</th></tr><tr><td>1</td><td>Anthapura</td><td>1/1 & 127</td><td>228.23</td></tr><tr><td>2</td><td>Bannihatti</td><td>224/*</td><td>91.05</td></tr><tr><td>3</td><td>Chikkanthapura</td><td>1/*, 2/* & 97/*</td><td>332.30</td></tr><tr><td>4</td><td>Toranagallu</td><td>519/*</td><td>22.29</td></tr><tr><td>5</td><td>Tumati</td><td>3/*, 106/B, 106/C 106/D & 106/E</td><td>214.58</td></tr><tr><td>6</td><td>Yarabanahalli</td><td>1/*</td><td>181.29</td></tr><tr><td colspan="3">Total</td><td>1069.86</td></tr></table> <p>The above lands are transferred and mutated infavour of Forest Department and above Sl.No.4 [i.e. Toranagallu Sy.No.519(p)] was notified under Section-04 of Karnataka Forest Act, 1963 vide Notification No. FEE 223 FAF 2014 Dated : 16-01-2018. Copy enclosed as Annexure-5. Further, declaration of PF notification of remaining CA lands is under process.</p>	Sl. No.	Village	Sy. No.	Extent (in Ha)	1	Anthapura	1/1 & 127	228.23	2	Bannihatti	224/*	91.05	3	Chikkanthapura	1/*, 2/* & 97/*	332.30	4	Toranagallu	519/*	22.29	5	Tumati	3/*, 106/B, 106/C 106/D & 106/E	214.58	6	Yarabanahalli	1/*	181.29	Total			1069.86
Sl. No.	Village	Sy. No.	Extent (in Ha)																															
1	Anthapura	1/1 & 127	228.23																															
2	Bannihatti	224/*	91.05																															
3	Chikkanthapura	1/*, 2/* & 97/*	332.30																															
4	Toranagallu	519/*	22.29																															
5	Tumati	3/*, 106/B, 106/C 106/D & 106/E	214.58																															
6	Yarabanahalli	1/*	181.29																															
Total			1069.86																															
ii	Details of the CA 1.5 time in lieu of the safety zone shall be provided by the SFD	Afforestation in degraded forest land (ADF 1.5 times) was raised during the year 2013-14 & 2014-15 over an extent of 89.43 Ha. (Copy of the APOs are enclosed as Annexure-6).																																

This is of submitted for your kind information and needful action.

Yours Faithfully,

Sd/-

Deputy Conservator of Forests,
Ballari Division, Ballari

1) Copy submitted to the Principal Chief Conservator of Forests (Forest Conservation), Bangalore for kind information.

✓ 2) Copy to M/s. Sandur Manganese and Iron Ores Ltd (SMIORE), Registered Office, Lakshmipur, Sandur, Ballari District - 583 119

Deputy Conservator of Forests,
Ballari Division, Ballari

The Sandur Manganese & Iron Ores Limited

(An ISO 9001:2015, ISO 14001:2015 and 45001:2018 certified company)
CIN: L85110KA1954PLC000759; Website: www.sandurgroup.com

REGISTERED OFFICE

'SATYALAYA', No.266
Ward No.1, Palace Road
Sandur - 583 119, Ballari District
Karnataka, India
Tel: +91 8395 260301/ 283173-199
Fax: +91 8395 260473

SMIORE / MN / 250509 / 01

To

The Deputy Conservator of Forests
Ballari Division, Ballari



CORPORATE OFFICE

'SANDUR HOUSE', No.9
Bellary Road, Sadashivanagar
Bangalore - 560 080
Karnataka, India
Tel: +91 80 4152 0176 - 79 / 4547 3000
Fax: +91 80 4152 0182

9 May 2025

Sub: Proposal seeking prior approval of the Central Government under Section 2 (1) (ii) of the Van (Sanrakshan Evam Samvardhanam) Adhiniyam, 1980 for diversion of 2.4314 hectares of forest land in Deogiri-Swamimalai Forest Block in Sandur Taluk, Ballari District for establishing Downhill Conveyor System (DCS) from Kammathuru Iron Ore Mine (Mining Lease No. 2678 Old No.2580/1179) to PMBR (BMM) siding in favour of The Sandur Manganese & Iron Ores Limited (hereinafter referred as "SMIORE" or "Sandur"), Sandur - 583119, Ballari District, Karnataka State (Online Proposal No. FP/KA/OTHERS/31165/2018).

Ref:

1. Letter No: M1/MNG/SMIORE/ML No2678/2018-19 dated 8 May 2025 from Office of the Deputy Conservator of Forests (DCF), Ballari.
2. Letter No: M1/MNG/SMIORE/Conveyor belt/2018-19/142 dated 5 July 2023 (14.06.2023) from DCF, Ballari.
3. Letter No: M1/MNG/SMIORE/Conveyor/CR/2022-23/6115 dated 27 March 2023 from DCF, Ballari.
4. Letter No: E- Office File No: KFD/HPFF/A5-1(MNG)/23/2019-FC. Dated 08/17 March 2023 from Principal Chief Conservator of Forests (Forest Conservation) and Nodal Officer (FCA).
5. SMIORE letter No: SMIORE/MN/270824/01 dated 27 August 2024.

Dear Sir

A. Explanation for Delay

- 1) In-Principle (Stage-1) approval was accorded by the Ministry of Environment, Forest & Climate Change (MoEFCC) vide its letter dated 15 October 2019 for diversion of 2.4314 hectares of forest land to establish DCS in compliance with the directions of Hon'ble Supreme Court vide its Order dated 7 December 2017.
- 2) We originally offered 2.50 hectares of land under Survey No.106D of Tumti Village in Sandur Taluka of Ballari District for Compensatory Afforestation. The said land was mutated in favour of the forest department vide Deputy Commissioner, Ballari, Order No. Co/Mines/03/12-13/2 dated 1 June 2012, which is available to the credit of our Mining Lease No.2678 (Old 2580).

MINES OFFICE: Deogiri - 583112, Sandur Taluk, Ballari District
Tel: +91 8395 271025 / 28 / 29 / 40; Fax: +91 8395 271066

PLANT OFFICE: Metal & Ferroalloy Plant, Vyasanekere, Mariyammahalli - 583 222, Hosapete Taluk, Ballari District
Tel: +91 8394 244450 / 244335

Page 1 of 5

- 3) Though the said land was initially accepted by the Forest Department and recommended to MoEFCC for its approval under Section 2 of Van (Sanrakshan Evam Samvardhanam) Adhiniyam, 1980, after the receipt of in-principle approval from the MoEFCC vide its letter dated 15 October 2019, Forest Department did not accept the said land.
- 4) We had identified following parcels of alternate land to be offered for Compensatory Afforestation:
- a) 14.94 acres in Bandarallu village, Siruguppa taluk of Ballari District;
 - b) 14.35 acres of land in survey No. 3/P1, 3/P2, 3/P3 & 3/P4 at Bommanahalu (U) Village, Thurvihal Hobli, Maski Taluk, Raichur District;
 - c) 16.00 acres of land in survey Nos. 123/3 & 123/4 at Malapur Village, Toranagallu Hobli, Sandur Taluk, Ballari District;
 - d) 17.04 acres of land in Survey No. 111/1 at Bailagudda Village, Maski Hobli & Taluk, Raichur District;
 - e) 30 acres of land in Chamrajnagar;
 - f) 15.89 acres of land in Survey No. 536 & 144 at Gaudete Village & Hobli, Kudligi Taluk, Ballari District; and
 - g) 14.35 acres of land in survey No. 3/P1, 3/P2, 3/P3 & 3/P4 at Bommanahalu (U) Village, Thurvihal Hobli, Maski Taluk, Raichur District.
- Copies of our letters requesting suitability certificates and the suitability certificates issued by the concerned DCFs are enclosed as Annexure – 1A to 1D.
- 5) While some of the lands have not been accepted by the Forest Department, some of the landowners who had earlier offered to sell the land have later withdrawn their offers for personal reasons, due to CoVID pandemic, including family members returning to villages due to CoVID Pandemic. Finally, 4.86 hectares (12.01 acres) of agricultural lands under Survey No. 536 of Gudekote Village in Kudligi Taluka of Vijayanagara District, acceptable to Forest Department, have been acquired by us, arranged for it to be registered in favour of the Forest Department on 4 March 2022 (copy enclosed as Annexure – 02) vide Registration Number: KDL-1-05131-2021-22, stored in CD Number KDLD850.4.03.2022 and mutated in favour of the Forest Department on 05 March 2022.
- 6) In the meanwhile, in compliance with demand notice No.M1/MNG/SMIORE/Conveyer Belt/2018-19/1274 dated 4 December 2019 (copy enclosed as Annexure - 03), we have paid Rs.19,52,414/- towards Net Present Value (NPV) and Rs.28,20,424/- towards CA Charges aggregating to Rs.47,72,838/- and the same was transferred to the credit of Account No.1507319931165417 through RTGS (UTR No.UTIBR52019121700362405) dated 17 December 2019 of CAMPA Account maintained with Lodhi Complex Branch of Corporation Bank in New Delhi (copy enclosed as Annexure - 04).
- 7) In compliance with supplementary demand notice No.M1/MNG/SMIORE/Conveyer Belt/2018-19/835 dated 28 July 2020 (copy enclosed as Annexure - 05), we have paid Rs.10,52,796/- towards differential CA Charges and the same was transferred to the credit of Account No.1507319931165043 through RTGS (UTR No.UTIBR52020090200355129) dated 2 September 2020 of CAMPA Account maintained with Lodhi Complex Branch of Corporation Bank in New Delhi (copy enclosed as Annexure - 06).

BQ

- 8) In compliance with another supplementary demand notice No.M1/MNG/SMIORE/Conveyor Belt/2018-19/ dated 02 September 2022 (copy enclosed as Annexure - 07), we have paid Rs.5,90,830/- towards differential CA Charges and the same was transferred to the credit of Account No. 1507319931165899 through RTGS (UTR No.UTIBR52022091600355855) dated 16 September 2022 of CAMPA Account maintained with Lodhi Complex Branch of Corporation Bank in New Delhi (copy enclosed as Annexure - 08).
- 9) On completion of all the aforesaid procedural requirements, we submitted compliance report to the Principal Chief Conservator of Forests (FC) & Nodal Officer (FCA), vide letter no: SMIORE/MN/05022022/1 dated 5 February 2022 (copy enclosed as Annexure - 09).
- 10) At the request of Principal Chief Conservator of Forests (FC) & Nodal Officer (FCA) vide letter No: E-office File No: KFD/HOFF/A5-1(MNG)/23/2019-FC. E- 76276- dated 28 March 2022 (copy enclosed as Annexure - 10) 7 sets of requisite documents were submitted to DCF Ballari vide letter no: SMIORE/MN/ 220329/01 dated 31 March 2022 (copy enclosed as Annexure - 11).
- 11) Thereafter, we were required upload online the CA land documents on "PARIVESH" portal, for online acceptance by Nodal Officer, but for uploading the documents link was inactive. We started pursuing with the Principal Chief Conservator of Forests (FC) & Nodal Officer (FCA), vide letter No: SMIORE/MN/230513/01- dated 13 May 2023 (copy enclosed as Annexure - 12) for activation of the link.
- 12) Consequent to Forest Department not accepting the initially offered land for CA, which details were already captured in the PARIVESH portal, the system had to be reactivated from NIC and MoEFCC which was finally resolved on 19 January 2024. Mutation details were uploaded on the same day on PARIVESH portal and were accepted by the Nodal officer on 26 August 2024.
- 13) Thereafter, Compliance Report was once again submitted to DCF Ballari on 27 August 2024 (copy enclosed as Annexure - 13) and the matter was further processed from thereon.
- 14) Thereafter, in compliance with another supplementary demand notice No.M1/MNG/SMIORE/Conveyor Belt/2018-19/944 dated 15 October 2024 (copy enclosed as Annexure - 14), we have paid Rs.46,33,589/- towards the cost of Wildlife Management Plan and Soil and Conservation Plan Charges and the same was transferred to the credit of Account No.150731991165946 through RTGS (UTR No. UTIBR620024112184787572) dated 21 November 2024 of CAMPA Account maintained with Lodhi Complex Branch of Corporation Bank in New Delhi (copy enclosed as Annexure - 15).
- 15) In compliance with another supplementary demand notice No.M1/MNG/SMIORE/Conveyor Belt/2018-19 dated 21 November 2024 (copy enclosed as Annexure - 16), we have paid Rs.10,34,780/- towards differential CA Charges and the same was transferred to the credit of Account No. 1507319931165534 through RTGS (UTR No.UTIBR72024112200427689) dated 22 November 2024 of CAMPA Account

BK

maintained with Lodhi Complex Branch of Corporation Bank in New Delhi (copy enclosed as Annexure - 17).

- 16) Further, in connection with Declaration of CA land, Protected Forest notification was issued on 25 March 2025 and published in the Gazette on 5 April 2025 (copy enclosed as Annexure - 18).

B. Update on validity of Forest Clearances (Writ Petition (Civil) No.10766 of 2024 filed before the Hon'ble High Court of Karnataka)

We write to submit that Hon'ble High Court of Karnataka has by Judgment dated 29 April 2025 (copy enclosed as Annexure - 19) held that the said Forest Clearances granted by MoEFCC vide its letters dated 12 March 2007 and 14 March 2007 to be valid up to 5 December 2026 (Mining Lease No.2678) and 10 December 2026 (Mining Lease No.2679). The Hon'ble High Court declared that:

- a. in terms of Rule 24A(6) of the Mineral Concession Rules, 1960, the Mining Leases were deemed to be extended as they were subsequently renewed with retrospective effect from 1 January 2014 with no gap in validity.
- b. Sandur is entitled to continue mining operations under the Mining Leases for which Forest Clearances are valid till 5 December 2026 (for Mining Lease No. 2678) and 10 December 2026 (for Mining Lease No. 2679).
- c. Sandur is not required to obtain fresh prior approval under the FC Act for the current lease period up to the validity of the Forest Clearances.
- d. Sandur was at liberty to approach the authorities for extension of the Forest Clearances in terms of the Guidelines and the clarification.

Following are the details of NPV, CA charges and Land provided with reference to Forest Clearances granted to Mining Leases No.2678 and No.2679

- 17) We were directed by the Hon'ble Supreme Court, vide Order dated 30 November 2006 in LA. Nos. 1662-63 of 2006 in WP No. 202 of 1995, to pay Net Present Value (NPV) for diversion of forest land for non-forest use in its Mining Leases. The Hon'ble Supreme Court specifically directed Sandur to pay NPV for the entire area, including the already broken area. A true copy of the Order dated 30 November 2006 passed by the Hon'ble Supreme Court is enclosed herewith as Annexure-20.
- 18) Consequently, in compliance with the directions of the Hon'ble Supreme Court vide Order dated 30 November 2006 for payment of NPV for the entire forest area (including the already broken-up area), and in response to the demand notices dated 11 December 2006 (copy enclosed as Annexure - 21 Colly) issued by your office, we paid Rs.107,05,56,400/- towards NPV on 11 December 2006 for 629.90 hectares of already broken-up area and 985.74 hectares of fresh area aggregating to 1,615.64 hectares held under Mining Lease No.2580 (New No.2678) and 85 hectares of already broken area and 57.58 hectares of fresh area aggregating to 142.58 hectares held under Mining Lease No.2581 (New No.2679) and also paid Rs.5,65,47,944/- towards Compensatory Afforestation (CA) Charges. (copies of payment details and DDs enclosed as Annexure - 22 Colly).

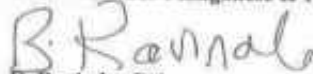
BK

19) Further in compliance with the provisions applicable then and more particularly the directions contained in MoEFCC's Stage - I approvals dated 14 November 2006 (copy enclosed as Annexure - 23) and 15 November 2006 (copy enclosed as Annexure - 24) and Final approvals (Stage - II) dated 12 March 2007 under F.No.8-15/94-FC (copy enclosed as Annexure - 25) and 14 March 2007 under F.No.8-17/94-FC (copy enclosed as Annexure - 26) for our Mining Leases No.1952 (New No.2581 and 2678) and No.1179 (New No.2580 and 2678), we had identified land over an extent of 57.58 hectares for Mining Lease No.1952 and 985.74 hectares for Mining Lease No.1179.

Therefore, since "SMIORE" The Sandur Manganese & Iron Ores Limited, Sandur currently in possession of valid Forest Clearances for its Mining Leases and extension of Forest Clearances beyond December 2026 is an independent matter to be dealt with, it is requested to further process our online proposal for grant of Stage II approval of Forest Clearance for DCS project.


This being a Linear Project and needs to be implemented in accordance with the direction of Hon'ble Supreme Court order dated 7th December 2017, for transportation of Mineral produced in Mining leases. As per the above Order, mining leases producing Ore more than One Million Metric tons and above is mandated to install conveyor system for transportation of the Ore from the mining leases. As per the above order, we are one of the six Mining leases producing One Million and above. It is to inform that, we have completed the construction of the conveyor system for our lease area in all respects and waiting for Stage-II approval from MOEF for commissioning and operation of the same. The KMERC, Secretary C&I, Department of Mines and Geology and Department of Forests are personally monitoring the Progress regularly considering urgency of the project. Therefore, we would request you to recommend our proposal for grant of Stage II approval of Forest Clearance for our DCS project and permit us to commission and operate the Downhill Pipe Conveyor as directed by the Hon'ble Supreme Court in the matter.

Thank You,
for The Sandur Manganese & Iron Ores Limited.,



B. Ravindra Pai

Sr Vice President - Corporate



The Sandur Manganese & Iron Ores Limited

(An ISO 9001:2015; ISO 14001:2015 and 45001:2018 certified company)
CIN:L85110KA1954PLC000759; Website: www.sandurgroup.com

REGISTERED OFFICE

'SATYALAYA', No.266
Ward No.1, Palace Road
Sandur - 583 119, Ballari District
Karnataka, India
Tel: +91 8395 260301/ 283173-199
Fax: +91 8395 260473



CORPORATE OFFICE

'SANDUR HOUSE', No.9
Bellary Road, Sadashivanagar
Bengaluru - 560 080
Karnataka, India
Tel: +91 80 4152 0176 - 79 / 4547 3000
Fax: +91 80 4152 0182

SMIORE / MN / 250603 / 02

03 June 2025

To
The Range Forest Officer
Sandur North Range, Sandur.
Ballari District.

Sub: Proposal seeking prior approval of the Central Government under Section 2 (1) (ii) of the Van (Sanrakshan Evam Samvardhanam) Adhiniyam, 1980 for diversion of 2.4314 hectares of forest land in Deogiri-Swamimalai Forest Block in Sandur Taluk, Ballari District for establishing Downhill Conveyor System (DCS) from Kammathuru Iron Ore Mine (Mining Lease No. 2678 Old No.2580/1179) to PMBR (BMM) siding in favour of The Sandur Manganese & Iron Ores Limited (hereinafter referred as "SMIORE" or "Sandur"), Sandur - 583119, Ballari District, Karnataka State (Online Proposal No. FP/KA/OTHERS/31165/2018).

Ref:

1. RFO/SANDUR SOUTH RANGE/SMIORE/ML No 2678/2025-26/72 dated: 22.05.2025.
2. Letter from Deputy Conservator of Forests, Ballari. No: M1/MNG/SMIORE/ML No2678/2018-19 dated 8 May 2025.
3. Letter from Assistant Inspector General of Forests MoEFCC (FC Division) dated 19th April 2024, New Delhi.
4. Letter from Assistant Inspector General of Forests MoEFCC (FC Division) dated 20th May 2024, New Delhi.
5. Letter from Assistant Inspector General of Forests MoEFCC (FC Division) dated 10th Jun 2024, New Delhi.
6. Letter from Assistant Inspector General of Forests MoEFCC (FC Division) dated 29th March 2025, New Delhi.

Our office SMIORE letter No: SMIORE/MN/270824/01 dated 27 August 2024.

Dear Sir

This has reference to various letters under reference on the above subject.

Please find herein enclosed our letter and Annexures dated 09-05-2025 addressed to DFO, Bellary explaining the reasons for delay with full justification in complying with the conditions stipulated by MOEF-CC in their Stage-1 approval granted vide their

MINES OFFICE: Deogiri - 583112, Sandur Taluk, Ballari District
Tel: +91 8395 271025 / 28 / 29 / 40; Fax: +91 8395 271066

PLANT OFFICE: Metal & Ferroalloy Plant, Vyasankere, Mariyammanahalli - 583 222, Hosapete Taluk, Ballari District
Tel: +91 8394 244450 / 244335

letter dated 15-10-2019. updates on Payment of Net Present Value (NPV), CA charges and validity of Forest Clearances (Writ Petition (Civil) No.10766 of 2024. Encloser 1

2) Vide above reference 3 (ii)

- KML File of the mining lease, forest land (proposal wise) diverted provided soft copy form in CD/ Pen drive- Enclosed. And
- CA Land where the CA Was done or proposed to be carried by the user agency.

Further in compliance with the provisions applicable then and more particularly the directions contained in MoEFCC's Stage - I approvals dated 14 November 2006 (copy enclosed as Annexure - 23) and 15 November 2006 (copy enclosed as Annexure - 24) and Final approvals (Stage - II) dated 12 March 2007 under F.No.8-15/94-FC (copy enclosed as Annexure - 25) and 14 March 2007 under F.No.8-17/94-FC (copy enclosed as Annexure - 26) for our Mining Leases No.1952 (New No.2581 and 2678) and No.1179 (New No.2580 and 2678), we had identified land over an extent of 57.58 hectares for Mining Lease No.1952 and 985.74 hectares for Mining Lease No.1179. **CA Land Situated in Ballari District, Sandur Taluk, Thoranagallu Hobali, Appalapura village Survey No 1/1 and 127 228.23 ha (563.97 Ac), Bannihatti village Survey No 224/* 91.05 ha (225 AC), Chikkanthapura village Survey No 1/*, 2/* & 97/* 323.41 ha (799.15 AC), Thoranagallu Village Survey No 519/* 22.29 ha (55.06 AC) Tumuti Village Survey No 3/*, 106/B,106/C,106/D & 106/E 205.62 ha (508.17 AC), Yerabanahalli Village Survey No 1/* 181.29 ha (448.00 AC).** Enclosed Recent Records of Rights Copy as Annexure – (27 Colly).

3) Vide above reference 5 (ii).

The safety zone is within our mining lease area and properly demarcated with the boundary pillars. We have not carried out any mining operations in the safety zone. The 56.91 ha of Cluster Safety zone was demarcated with granite pillar at an interval of 20 meters, for the 1675.72 ha (ML No 2678 1553.22 ha and ML No 2679 122.49 ha) of mining area, at the length of 75.861 kilometer and width of 7.50 meters, inside the outer boundary of the granted mining lease. Within the Safety Zone plantations are also done along with keeping natural grown local species. Sketch enclosed as Annexure 28.

Since safety zone falls within our mining lease area, there is no separate requirement of CA in lieu of the same, as we have provided / compensated CA including all associated charges for the entire mining lease area of 1758.22 ha as per the demand letter issued by the DFO, Bellary based on the stage-1 approval granted by the MOEF vide their letter dated 14-11-2006 & 15-11-2006 for our proposal for issue of FC for our leased area.

Regeneration, Afforestation and Fencing Charges.

As per the demand note of Deputy Conservator of Forests, Ballari Division, Ballari No:M2/MNG-SZ.ML.No.1179&M.L.No.1952/2004-05 dated 11th Jun 2004, we have made the payment details as follows.

- Safety Zone Area 59.62 ha @ Rs 54,200.00/ Ha = Rs 32,31,404.00.
- Afforestation area 1 ½ times of the Safety zone area, 59.62 x 1.50 = 89.43 ha.

89.43 @ Rs 54,200.00/ Ha = Rs 48,47,106.00.

- Fencing (Kms) 79.49 @ 66500.00/ km= Rs 52,86,085.00.

Totalling of above Three charges Rs 1,33,64,696.00 was paid in 11 instalments dated from 11th August 2004 to 29th Jun 2005 through 23 DD's Drawn in favour of Principal Chief Conservator of Forests, payable at SBM, Bangalore. Details enclosed as Annexure – 29 (Colly).

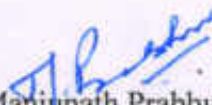
Therefore, since "SMIORE" The Sandur Manganese & Iron Ores Limited, Sandur currently in possession of valid Forest Clearances up to 5th Dec-2026 & 10th Dec-2026 for its Mining Leases and extension of Forest Clearances beyond that period till the validity of mining leases is an independent matter to be dealt with separately, it is requested to further process our online proposal for grant of Stage II approval of Forest Clearance for our DCS project which has been put up as per the directions of the Hon'ble Supreme Court.

This being a Linear Project and needs to be implemented in accordance with the direction of Hon'ble Supreme Court order dated 7th December 2017, for transportation of Mineral produced in Mining leases. As per the above Order, mining leases producing Ore more than One Million Metric tons and above is mandated to install conveyor system for transportation of the Ore from the mining leases. As per the above order, we are one of the six Mining leases producing One Million and above. It is to inform you that we have completed the construction of the conveyor system for our lease area in all respects and waiting for Stage-II approval from MOEF for commissioning and operation of the same. The KMERC, Secretary C&I, Department of Mines and Geology and Department of Forests are personally monitoring the Progress regularly considering urgency of the project.

Therefore, we would request you to recommend our proposal for grant of Stage II approval of Forest Clearance for our DCS project and permit us to commission and operate the Downhill Pipe Conveyor as directed by the Hon'ble Supreme Court in the matter.

Thank You,

for The Sandur Manganese & Iron Ores Limited.,


Manjunath Prabhu
Chief Operating Officer

1. The purpose of this document is to provide a comprehensive overview of the current status of the project and to identify the key areas for improvement. The document is intended for use by all project team members and is to be updated regularly as the project progresses.

2. The project has been initiated in accordance with the approved project charter and is currently in the planning phase. The project team has identified the key areas for improvement and has developed a detailed project plan to address these areas.

3. The project team has identified the key areas for improvement and has developed a detailed project plan to address these areas. The project plan includes a timeline, resource allocation, and risk management strategy. The project team is currently working on the project plan and will be submitting it for review and approval by the project sponsor.

4. The project team is currently working on the project plan and will be submitting it for review and approval by the project sponsor. The project team is committed to ensuring that the project is completed on time and within budget.

5. The project team is committed to ensuring that the project is completed on time and within budget.

[Signature]
Project Manager

The Sandur Manganese & Iron Ores Limited

(An ISO 9001:2015; ISO 14001:2015 and 45001:2018 certified company)
CIN:L85110KA1954PLC000759; Website: www.sandurgroup.com

REGISTERED OFFICE

'SATYALAYA', No.266
Ward No.1, Palace Road
Sandur - 583 119, Ballari District
Karnataka, India
Tel: +91 8395 260301/ 283173-199
Fax: +91 8395 260473



CORPORATE OFFICE

'SANDUR HOUSE', No.9
Bellary Road, Sadashivanagar
Bengaluru - 560 080
Karnataka, India
Tel: +91 80 4152 0176 - 79 / 4547 3000
Fax: +91 80 4152 0182

SMIORE / MN / 250603 / 01

03 June 2025

To
The Range Forest Officer
Sandur South Range, Sandur.
Ballari District.

Sub: Proposal seeking prior approval of the Central Government under Section 2 (1) (ii) of the Van (Sanrakshan Evam Samvardhanam) Adhiniyam, 1980 for diversion of 2.4314 hectares of forest land in Deogiri-Swamimalai Forest Block in Sandur Taluk, Ballari District for establishing Downhill Conveyor System (DCS) from Kammathuru Iron Ore Mine (Mining Lease No. 2678 Old No.2580/1179) to PMBR (BMM) siding in favour of The Sandur Manganese & Iron Ores Limited (hereinafter referred as "SMIORE" or "Sandur"), Sandur - 583119, Ballari District, Karnataka State (Online Proposal No. FP/KA/OTHERS/31165/2018).

Ref:

1. RFO/SANDUR SOUTH RANGE/SMIORE/ML No 2678/2025-26/72 dated: 22.05.2025.
2. Letter from Deputy Conservator of Forests, Ballari. No: M1/MNG/SMIORE/ML No2678/2018-19 dated 8 May 2025.
3. Letter from Assistant Inspector General of Forests MoEFCC (FC Division) dated 19th April 2024, New Delhi.
4. Letter from Assistant Inspector General of Forests MoEFCC (FC Division) dated 20th May 2024, New Delhi.
5. Letter from Assistant Inspector General of Forests MoEFCC (FC Division) dated 10th Jun 2024, New Delhi.
6. Letter from Assistant Inspector General of Forests MoEFCC (FC Division) dated 29th March 2025, New Delhi.
7. Our office SMIORE letter No: SMIORE/MN/270824/01 dated 27 August 2024.

Dear Sir

This has reference to various letters under reference on the above subject.

- 1) Please find herein enclosed our letter and Annexures dated 09-05-2025 addressed to DFO, Bellary explaining the reasons for delay with full justification in complying with the conditions stipulated by MOEF-CC in their Stage-1 approval granted vide their

MINES OFFICE: Deogiri - 583112, Sandur Taluk, Ballari District
Tel: +91 8395 271025 / 28 / 29 / 40; Fax: +91 8395 271066

PLANT OFFICE: Metal & Ferroalloy Plant, Vyasankere, Mariyammanahalli - 583 222, Hosapete Taluk, Ballari District
Tel: +91 8394 244450 / 244335

letter dated 15-10-2019. updates on Payment of Net Present Value (NPV), CA charges and validity of Forest Clearances (Writ Petition (Civil) No.10766 of 2024. Encloser 1

2) Vide above reference 3 (ii)

- KML File of the mining lease, forest land (proposal wise) diverted provided soft copy form in CD/ Pen drive- Enclosed. And
- CA Land where the CA Was done or proposed to be carried by the user agency.

Further in compliance with the provisions applicable then and more particularly the directions contained in MoEFCC's Stage - I approvals dated 14 November 2006 (copy enclosed as Annexure - 23) and 15 November 2006 (copy enclosed as Annexure - 24) and Final approvals (Stage - II) dated 12 March 2007 under F.No.8-15/94-FC (copy enclosed as Annexure - 25) and 14 March 2007 under F.No.8-17/94-FC (copy enclosed as Annexure - 26) for our Mining Leases No.1952 (New No.2581 and 2678) and No.1179 (New No.2580 and 2678), we had identified land over an extent of 57.58 hectares for Mining Lease No.1952 and 985.74 hectares for Mining Lease No.1179. **CA Land Situated in Ballari District, Sandur Taluk, Thoranagallu Hobali, Appalapura village Survey No 1/1 and 127 228.23 ha (563.97 Ac), Bannihatti village Survey No 224/* 91.05 ha (225 AC), Chikkanthapura village Survey No 1/*, 2/* & 97/* 323.41 ha (799.15 AC), Thoranagallu Village Survey No 519/* 22.29 ha (55.06 AC) Tumuti Village Survey No 3/*, 106/B,106/C,106/D & 106/E 205.62 ha (508.17 AC), Yerabanahalli Village Survey No 1/* 181.29 ha (448.00 AC).** Enclosed Recent Records of Rights Copy as Annexure - (27 Colly).

3) Vide above reference 5 (ii).

The safety zone is within our mining lease area and properly demarcated with the boundary pillars. We have not carried out any mining operations in the safety zone. The 56.91 ha of Cluster Safety zone was demarcated with granite pillar at an interval of 20 meters, for the 1675.72 ha (ML No 2678 1553.22 ha and ML No 2679 122.49 ha) of mining area, at the length of 75.861 kilometer and width of 7.50 meters, inside the outer boundary of the granted mining lease. Within the Safety Zone plantations are also done along with keeping natural grown local species. Sketch enclosed as Annexure 28.

Since safety zone falls within our mining lease area, there is no separate requirement of CA in lieu of the same, as we have provided / compensated CA including all associated charges for the entire mining lease area of 1758.22 ha as per the demand letter issued by the DFO, Bellary based on the stage-1 approval granted by the MOEF vide their letter dated 14-11-2006 & 15-11-2006 for our proposal for issue of FC for our leased area.

Regeneration, Afforestation and Fencing Charges.

As per the demand note of Deputy Conservator of Forests, Ballari Division, Ballari No:M2/MNG-SZ.ML.No.1179&M.L.No.1952/2004-05 dated 11th Jun 2004, we have made the payment details as follows.

- Safety Zone Area 59.62 ha @ Rs 54,200.00/ Ha = Rs 32,31,404.00.
- Afforestation area 1 ½ times of the Safety zone area, 59.62 x 1.50 = 89.43 ha.

89.43 @ Rs 54,200.00/ Ha = Rs 48,47,106.00.

- Fencing (Kms) 79.49 @ 66500.00/ km= Rs 52,86,085.00.

Totalling of above Three charges Rs 1,33,64,696.00 was paid in 11 instalments dated from 11th August 2004 to 29th Jun 2005 through 23 DD's Drawn in favour of Principal Chief Conservator of Forests, payable at SBM, Bangalore. Details enclosed as Annexure - 29 (Colly).


Therefore, since "SMIORE" The Sandur Manganese & Iron Ores Limited, Sandur currently in possession of valid Forest Clearances up to 5th Dec-2026 & 10th Dec-2026 for its Mining Leases and extension of Forest Clearances beyond that period till the validity of mining leases is an independent matter to be dealt with separately, it is requested to further process our online proposal for grant of Stage II approval of Forest Clearance for our DCS project which has been put up as per the directions of the Hon'ble Supreme Court.

This being a Linear Project and needs to be implemented in accordance with the direction of Hon'ble Supreme Court order dated 7th December 2017, for transportation of Mineral produced in Mining leases. As per the above Order, mining leases producing Ore more than One Million Metric tons and above is mandated to install conveyor system for transportation of the Ore from the mining leases. As per the above order, we are one of the six Mining leases producing One Million and above. It is to inform you that we have completed the construction of the conveyor system for our lease area in all respects and waiting for Stage-II approval from MOEF for commissioning and operation of the same. The KMERC, Secretary C&I, Department of Mines and Geology and Department of Forests are personally monitoring the Progress regularly considering urgency of the project.

Therefore, we would request you to recommend our proposal for grant of Stage II approval of Forest Clearance for our DCS project and permit us to commission and operate the Downhill Pipe Conveyor as directed by the Hon'ble Supreme Court in the matter.

Thank You,

for The Sandur Manganese & Iron Ores Limited.,


Manjunath Prabhu
Chief Operating Officer

Enclosure 21 (Colly)

No M1-MNG-CR-20/2004-05

Office of the
Conservator of Forests
Bellary Circle, Bellary
Date: / / -12-2006DEMAND NOTICE

Sub:- Diversion of 1615.64 ha of forest land for renewal of Mining lease No.1179 in favour of M/s SMIORE Limited, Sandur in S.M. & R.M. Block, Sandur Taluk, Bellary district, Bellary district.

- Ref:- 1) Letter No.F.No.8-17/94/FC dated 15-11-2006 of Government of India, MOEF, New Delhi.
 2) Letter No.FEE-100-FFM, 2006 dated 18-11-2006 of Government of Karnataka.
 3) Letter No. A5(1)MNG/CR-245/92-93 (TWP) dated 18-11-2006 of Principal Chief Conservator of Forests, Bangalore.
 4) This office letter of even No. dated 23-11-2006.
 5) Letter No M1-MNG/BLY/SMIORE/1179/NPV/2006-07/395 dated 08-12-2006 of the Deputy Conservator of Forests, Bellary Division, Bellary.

Referring to the above and as per the directions issued by the Principal Chief Conservator of Forests, Bangalore under reference (3) cited above, the Deputy Conservator of Forests, Bellary division, Bellary was instructed to submit the compliance report on the conditions as imposed by the Government of India in their letter 1 referred above.


2) Accordingly, the Deputy Conservator of Forests, Bellary division, Bellary has inspected the said forest area in question from 05-12-2006 to 07-12-2006 and reported the extent of different categories of forest land over an extent of 1615.64 ha. (529.90 ha. already brokenup and 985.75 ha. to be brokenup area) in respect of M.L No.1179 of M/s SMIORE Limited, Sandur in S.M. & R.M. Block, Sandur taluk, Bellary district, as approved under section 2 of the Forest (Conservation) Act, 1980 by the Government of India. Based on the report submitted by the Deputy Conservator of Forests, Bellary in his letter dated 17-11-2006, the Net Present Value to be paid for the said area is assessed and shown in the table below:


B. Notice-

Table showing the Calculation of Net Present Value

Sl. No	Particulars	Extent in Ha.	NPV fixed as per G.O. dt 17-1-2004	M.L. No.1179
				Amount to be recovered Rs. (in lakhs)
1	Rocky area without vegetation with Nil density	965.00	5.80	5597.000
2	Grassy blanks in dry zone with some ground cover	354.64	6.20	2260.768
3	Dry scrub and Dry thorn forest with density below 0.1	207.00	6.80	1407.600
4	Dry Deciduous Forest with density 0.1 and above	79.00	7.40	584.600
	Total	1615.64		9849.968

3) Therefore, you are hereby requested to pay a sum of Rs.98,49,96,800/- (Rupees Ninety-eight crores fortynine lakhs ninety-six thousands and eight hundreds) only being the Net Present Value of the forest land of 1615.64 ha. under different categories as prescribed by the Government of Karnataka in their Notification No.FEE-247-FGL-2002 dated: 17-1-2004. The above amount of Net Present value should be paid in the form of Demand Draft drawn in favour of the Principal Chief Conservator of Forests, Bangalore at any Nationalized Banks, within 15 days from the date of receipt of this demand notice.


 (C. Jayaram)
 Conservator of Forests,
 Bellary Circle, Bellary.

 To,
 M/s Sandur Maganese and Iron ore Ltd.,
 Mining lease holder,
 Devagiri village, Sandur Taluk,
 BELLARY DISTRICT.

DEMAND NOTICE

Sub - Diversion of 142.58 ha of forest land FOR RENEWAL
OF Mining lease No.1952 in favour of M/s SMIORE
Limited, Sandur in S.M. & R.M. Block, Sandur Taluk,
Bellary district, Bellary district.

- Ref.-1) Letter No.F.No.8-15/94/FC dated 14-11-2006 of
Government of India, MOEF, New Delhi.
2) Letter No.FEE-99-FFM, 2006 dated 18-11-2006 of
Government of Karnataka .
3) Letter No. A5(1)MNG/CR-245/92-93 (TWP) dated
18-11-2006 of Principal Chief Conservator of
Forests, Bangalore.
4) This office letter of even No. dated:23-11-2006.
5) Letter No.M1-MNG/BLY/SMIORE/1952/NPV/2006-07/
397 dated 08-12-2006 of the Deputy Conservator of
Forests, Bellary Division, Bellary.

Referring to the above and as per the directions issued by the Principal
Chief Conservator of Forests, Bangalore under reference (3) cited above, the
Deputy Conservator of Forests, Bellary division, Bellary was instructed to submit
the compliance report on the conditions as imposed by the Government of India in
their letter 1 referred above.


2) Accordingly, the Deputy Conservator of Forests, Bellary division, Bellary
has inspected the said forest area in question from 05-12-2006 to 07-12-2006 and
reported the extent of different categories of forest land over an extent of
142.58 ha. (85 ha. already brokenup and 57.58 ha. to be brokenup area) in
respect of M.L.No.1952 of M/s SMIORE Limited, Sandur in S.M. & R.M. Block,
Sandur taluk, Bellary district, as approved under section 2 of the Forest
(Conservation) Act, 1980 by the Government of India. Based on the report
submitted by the Deputy Conservator of Forests, Bellary in his letter dated
17-11-2006, the Net Present Value to be paid for the said area is assessed and
shown in the table below:

D. Notice

Table showing the Calculation of Net Present Value

Sl. No	Particulars	Extent in Ha.	NPV fixed as per G.O. dt:17-1-2004	M.L. No 1952
				Amount to be recovered Rs. (in lakhs)
1	Rocky area without vegetation with Nil density	104.00	5.80	603.200
2	Grassy blanks in dry zone with some ground cover	21.58	6.20	133.796
3	Dry scrub and Dry thorn forest with density below 0.1	12.00	6.80	81.600
4	Dry Deciduous Forest with density 0.1 and above	5.00	7.40	37.000
	Total	142.58		855.596

3) Therefore, you are hereby requested to pay a sum of Rs.8,55,59,600/- (Rupees Eight crores fifty-five lakhs fitynine thousands and six hundreds) only being the Net Present Value of the forest land of 142.58 ha. under different categories as prescribed by the Government of Karnataka in their Notification No:FEE-247-FGL-2002 dated: 17-1-2004. The above amount of Net Present value should be paid in the form of Demand Draft drawn in favour of the Principal Chief Conservator of Forests, Bangalore at any Nationalized Banks, within 15 days from the date of receipt of this demand notice.


 (C. Jayaram)
 Conservator of Forests,
 Bellary Circle, Bellary

To,

M/s Sandur Maganese and Iron ore Ltd.,
 Mining lease holder,
 Devagiri village, Sandur Taluk,
 BELLARY DISTRICT.

D. Notice

The Sandur Mangunse & Iron Ores Limited

Telephone:	Design	271022
	(08395)	271023
		271024
		271025
FAX:	(08395)	271026
Telegram:	SMIORE	Design



P.O. Deogiri - 583 112
(Via) Sandur,
Bellary (Dist)
KARNATAKA

Manuscript received 10/1/06

13 December 2006

The Conservator of Forests
Bellary

Dear Sir,

Sub: Renewal of ML 1179 - Payment of Net Present Value (NPV)
Ref: Your Demand Notice No.M1/MNC -CR-20/2004-05 Dtd.11-12-2006

As per the recommendations of the Forests Advisory Committee Meeting held on 30th August 2006, the Ministry of Environment & Forests had accorded in-principle clearance vide letter No.F.N.18-17/94/FC dated 15-11-2006 for 629.9 ha of already broken area and 985.7 ha of fresh area to be broken within ML 1179.

As per the demand notice cited under reference the NPV is assessed at Rs.98,49,96,800/- for the total area of 1815.64 ha (629.90 ha already broken-up and 985.74 ha to be broken-up area). We enclose two demand draft No.181407 dated 11.12.06 for Rs.16,59,96,800/- and No.516804 dated 13-12-2006 for Rs.81,90,00,000/- for total amount of Rs.98,49,96,800/- (Rupees ninety eight crores forty nine lakhs ninety six thousand eight hundred only) drawn in favour of the Principal Chief Conservator of Forests payable at Bangalore on State Bank of Mysore towards full payment of the above demand. Kindly arrange to issue receipt for the same.

The amount is paid as per your demand notice but is subject to the final orders of the Honourable Supreme Court of India regarding payment of NPV in respect of already broken area and area to be broken afresh in future.

Thanking you,

Yours faithfully,
For The Sandur Manganese & Iron Ore Ltd.

G. fimbriatoides

الف. Sr. General Manager (Minas)

Acknowledgement

Received 2 DDS for

RS: 98, 49, 96, 800 / burning
the NPY of the forest and
1615.64 ha in respect of
HL NO: 1179 of 645025
on 13/12/2006

Regd. Office: LAKSHMIPUR, SANDUR - 583119, TELLAR DIST., KARNATAKA

SHJ02
13/12/06
Conservator of Forests
Circle, Bellary

16

15

The Sandur Manganese & Iron Ores Limited

Telephone: Deogiri 271025
(08395) 271028
271029
271040
271066
FAX: (08395)

Telegram: SMIORE Deogiri

Mn: addgmn; mt: npv/ 2707



P.O. Deogiri - 583 112
(Via) Sandur,
Bellary (Dist)
KARNATAKA

13 December 2006

The Conservator of Forests
Bellary

Dear Sir,

Sub: Renewal of ML 1952 - Payment of Net Present Value (NPV)
Ref: Your Demand Notice No.M1:MNG-REN/CR-19/2004-05 Dtd.11-12-2006

As per the recommendations of the Forests Advisory Committee Meeting held on 30th August 2006, the Ministry of Environment & Forests had accorded in-principle clearance vide letter No.F.No.8-15/94/FC dated 14-11-2006 for 85 ha of already broken area and 57.58 ha of fresh area to be broken within ML 1952.

As per the demand notice cited under reference the NPV is assessed at Rs.8,55,59,600/- for the total area of 142.58 ha (85 ha already broken-up and 57.58 ha to be broken-up area). We enclose a demand draft No.181408 for Rs.8,55,59,600/- dated 11.12.2006 (Rupees eight crores fifty five lakhs fifty nine thousand six hundred only) drawn in favour of the Principal Chief Conservator of Forests payable at Bangalore on State Bank of Mysore towards full payment of the above demand. Kindly arrange to issue receipt for the same.

The amount is paid as per your demand notice but is subject to the final orders of the Honourable Supreme Court of India regarding payment of NPV in respect of already broken area and area to be broken afresh in future.

Thanking you,

Yours faithfully,

For The Sandur Manganese & Iron Ores Ltd.,

S. Kumar Sivalan
Sr. General Manager (Mines)

*Received the one DD for
Rs.8,55,59,600/- being the
NPV of the forest land over
142.58 ha in respect of ML
No.1952 on 13/12/2006*

*Conservator of Forests
Bellary Circle, Bellary*
13/12/06

Regd. Office: LAKSHMIPUR, SANDUR - 583119, BELLARY DIST

9. **STUDY OF THE EFFECT OF TEMPERATURE ON THE RATE OF REACTION**
 10. **STUDY OF THE EFFECT OF TEMPERATURE ON THE RATE OF REACTION**

नाम ज्ञानेश्वर ON DEMAND PAY Principal Chief conservator of forest

7/11/2006

रुपये RUPEES Eight crore, fifty five lakhs fifty rupees
ABFTT Thous and 500 hundred only

या उनके आदेश पर ON ORDER

AB / TT
AB / DL
AB / TL

दा कर। **VALUE RECEIVED**

स्टेट बैंक ऑफ मिसूर
STATE BANK OF MYSORE
19/01/2014
000103
महेश्वरी शाखा / BRAWEE NAY

40454

संयोजक/अधीक्षक अभियन्ता (आर.ए.डी.)

H. V. Ramana
SS No. 2034 B. + 134

18 1408# 000006000:

16

The Sandur Manganese & Iron Ores Limited

Telephone : Durgam 271025
271023
271023
271040
Telegram : "Sulgit" Durgam
Fax : (86195) 271086



P. O. DEOGIRI-583112
(Vill.) SANDUR
BELLARY (DIST.)
KARNATAKA

Mn addgm ddt 4/11/9

29.12.2006

The Deputy Conservator of Forests
Bellary

Dear Sir,

Sub: Payment of compensatory afforestation amount and compliance
of conditions stipulated in in-principle clearance

- Ref: 1. Your letter No.MNG/BELLARY/SMIORE.GA.GU.NO.1952/2005-06/3072
Dated 29.11.2006
2. Letter No.F.No.8-15/94-FC dated 14th November 2006
from Assistant Inspector General of Forests, New Delhi

We are enclosing a DD No.517189 dated 29.12.2006 drawn in favour of Principle Chief
Conservator of Forests, Bangalore for an amount of Rs.31,20,836/- against the amount
payable for compensatory afforestation for the release of 57.58 Ha to be broken area in
ML No.1952.

With the payment of amount for compensatory afforestation we have complied with all
the conditions stipulated in the in-principle clearance by Ministry of Environment &
Forests. The detailed compliance report is attached as Annexure.

As we have complied with all the stipulated conditions, we request you to recommend
and forward for the final approval for ML No.1952.

Thanking you,

Yours faithfully,
For The Sandur Manganese & Iron Ores Ltd.,

A. L. Smoller
Sr. General Manager (Mines)

*Received above DD
Amount Rs. 31,20,836/-
on 30/12/06
Bureau*

The Sandur Manganese & Iron Ores Limited

Telephone : 271029
271029
271029
271029
Telex : 271029
Fax : 271029



P. O. DEOGIRI-585112
(Via.) SANDUR
BELLARY (DIST.)
KARNATAKA

Mr. Jogendra Chel 4118

29.12.2006

The Deputy Conservator of Forests
BELLARY

Dear Sir,

Sub: Payment of compensatory afforestation amount and compliance
of conditions stipulated in in-principle clearance

- Ref: 1. Your letter No.MNG/BELLARY/ 3A.GU.NO.1179/2005-06/3072
Dated 29.11.2006
2. Letter No.F.No.8-17/94-FC dated 15th November 2006
from Assistant Inspector General of Forests, New Delhi

We are enclosing a DD No.517188 dated 29.12.2006 drawn in favour of Principle Chief Conservator of Forests, Bangalore for an amount of Rs.5,34,27,108/- against the amount payable for compensatory afforestation for the release of 985.75 Ha to be broken area in ML No.1179.

With the payment of amount for compensatory afforestation we have complied with all the conditions stipulated in the in-principle clearance by Ministry of Environment & Forests. The detailed compliance report is attached as Annexure.

As we have complied with all the stipulated conditions, we request you to recommend and forward for the final approval for M. No.1179.

Thanking you,


Yours faithfully,
For The Sandur Manganese & Iron Ores Ltd.,

A. L. Ananth
Sr. General Manager (Mines)

Received above DD for amount
5,34,27,108/- on 29.12.2006.

[Signature]

HOSPET 46710
 Principal Chief Conservator
 Forest
 29 DEC 2006
 या उनके वारेम पर OR ORDER
 ₹. 10000/-
 नोट पर 1 - 10000 VALUE RECEIVED
 स्टेट बैंक ऑफ़ मैसूर
 STATE BANK OF MYSORE
 Service Branch
 E. PRASAD, Sr. Asst. 887
 40671
 51788 000000000000
 46



Details of brief note regarding Hon'ble Supreme Court Order dated 14.03.2024

- The Hon'ble Supreme Court vide its order dated 14.03.2024 disposed of the I.A.No. 208/2014 inter-alia with the following directions;

"We are not inclined to examine the merits of the assertions made in the application, as the issue involved is rather secondary to the issue pending consideration in W.P.(C) no. 562/2009. In case the applicant(s) has any grievance or issue, it will be open to the applicant(s) to file appropriate proceedings before the jurisdictional High Court or any other authority. The stay order passed by this order on 10.02.2014 will continue for a further period of two months in order to enable the applicant(s) to take steps in accordance with law. We clarify that we have not made any comments either way on the merits. The application is disposed of".

- As per the above directions issued by the Hon'ble Supreme Court of India, M/s. Sandur Manganese and Iron Ores Limited has approached the Hon'ble High of Karnataka and filed a writ petition vide No.10766/2024.
- The Government of Karnataka has issued proceedings and authorised the undersigned as 'Litigation Conducting Officer & Swearing Officer' to WP No. 10766/2024 vide Government Order No. FEE 14 FEE 2024, BENGALURU, Dated : 15.05.2014. In this regard, the Deputy Conservator of Forests, Ballari has filed 'Statement of Objection' on 04.09.2024 before the Hon'ble High Court of Karnataka.
- The Hon'ble High Court of Karnataka vide its order dated 29.04.2025 disposed of the WP No. 10766/2024 inter-alia with the following directions; **(Copy enclosed to this Annexure)**

"7. As a sequitur of the foregoing discussion, it is to be held and declared that the petitioner is entitled to continue mining operations in its Mining Leases Nos.2678 and 2679, for which the Forest Clearances as presently granted are valid upto 5th December 2026 and 10th December 2026 respectively, and further that in that view the petitioner is not required to obtain prior approval of the Central Government under the Forest (Conservation) Act, 1980 for its Mining Leases.

8. Resultantly, the impugned communication-cum-order dated 29th January 2014 passed by respondent No.1 is not sustainable in law and becomes liable to be set aside. The same is hereby set aside.

9. The rest of the prayers made in the petition are not granted. They stand rejected.

10. As observed, the liberty is reserved for the petitioner to agitate the same at the relevant future juncture, in required. No opinion on merits is expressed in that regard.

11. The petition is allowed accordingly to the above extent".

Deputy Conservator of Forests,
Ballari Division, Ballari

ಕರ್ನಾಟಕ ಸರ್ಕಾರ

ಸಂಖ್ಯೆ: ಅಪಜಿ 223 ಎಫ್‌ಎಫ್ 2014

ಕರ್ನಾಟಕ ಸರ್ಕಾರದ ಸಚಿವಾಲಯ
ಬಹುಮಹಡಿಗಳ ಕಟ್ಟಡ
ಬೆಂಗಳೂರು, ದಿನಾಂಕ:16.01.2018

ಅಧಿಸೂಚನೆ

ಕರ್ನಾಟಕ ಅರಣ್ಯ ಕಾಯ್ದೆ 1963ರ (1964ನೇ ಇಸವಿಯ ಕರ್ನಾಟಕ ಕಾಯ್ದೆ-5) ಕಲಂ-4ರಲ್ಲಿ ಪ್ರದತ್ತವಾದ ಅಧಿಕಾರವನ್ನು ಚಲಾಯಿಸಿ ಸರ್ಕಾರವು ಈ ಕೆಳಕಂಡ "ಅನುಸೂಚಿ"ಯಲ್ಲಿ ಸಮೀಕರಿಸಿರುವ ಬಳ್ಳಾರಿ ಜಿಲ್ಲೆ, ಸಂಚೂರು ತಾಲ್ಲೂಕು, ತೋರಣಗಲ್ಲು ಹೋಬಳಿ, ತೋರಣಗಲ್ಲು ಗ್ರಾಮದ ಸರ್ಕಾರಿ ಜಮೀನುಗಳನ್ನು ಈ ಅಧಿಸೂಚನೆಯು ಕರ್ನಾಟಕ ರಾಜ್ಯಪತ್ರದಲ್ಲಿ ಪ್ರಕಟಗೊಂಡ ದಿನಾಂಕದಿಂದ ಜಾರಿಗೆ ಬರುವಂತೆ "ಮೀಸಲು ಅರಣ್ಯ" ಎಂದು ರಚಿಸಲು ಉದ್ದೇಶಿಸಿ ಘೋಷಿಸಲಾಗಿದೆ.

ಅನುಸೂಚಿ

ಜಿಲ್ಲೆ	:	ಬಳ್ಳಾರಿ
ತಾಲ್ಲೂಕು	:	ಸಂಚೂರು
ಹೋಬಳಿ	:	ತೋರಣಗಲ್ಲು
ಗ್ರಾಮ	:	ತೋರಣಗಲ್ಲು
ಕ್ಷೇತ್ರದ ಸರ್ವೆ ಸಂಖ್ಯೆ	:	519(ಒ)
ಮೈಸೂರು (ಹೆಕ್ಟೇರುಗಳಲ್ಲಿ)	:	72.29
ಕ್ಷೇತ್ರದ ಹೆಸರು	:	ತೋರಣಗಲ್ಲು

2. ಮೇಲ್ಕಂಡ ಕಾಯ್ದೆಯ ಕಲಂ 4(1)(ಒ) ಪ್ರಕಾರ ಕರ್ನಾಟಕ ಸರ್ಕಾರವು ಅರಣ್ಯ, ಕ್ಷೇತ್ರ ನಿರ್ಧಾರಣಾಧಿಕಾರಿಗಳು, ಬಳ್ಳಾರಿ ಇವರನ್ನು ಅರಣ್ಯ ವ್ಯವಸ್ಥಾಪನಾಧಿಕಾರಿಗಳನ್ನಾಗಿ ನೇಮಿಸಲಾಗಿದೆ. ಅರಣ್ಯ ವ್ಯವಸ್ಥಾಪನಾಧಿಕಾರಿಗಳು ಇವರು ಮೇಲೆ ಸಮೀಕರಿಸಿರುವ ಪ್ರದೇಶದ ಮೇಲೆ ಯಾವುದೇ ವ್ಯಕ್ತಿಗೆ ಇರಬಹುದಾಗಿರುವ ಹಕ್ಕು ಧಾನ್ಯತೆಗಳನ್ನು ಇತ್ಯರ್ಥಗೊಳಿಸಿ, ನಿರ್ದರಿಸಿ, ವಿಚಾರಣೆ ಮಾಡಿ, ತೀರ್ಮಾನಿಸುವುದು.

3. ಮೇಲ್ಕಂಡ ಕಾಯ್ದೆಯ ಕಲಂ-4(2) ಪ್ರಕಾರ ಕರ್ನಾಟಕ ಸರ್ಕಾರವು, ಬಹು ಅರಣ್ಯ ಸಂರಕ್ಷಣಾಧಿಕಾರಿಗಳು, ಬಳ್ಳಾರಿ ವಿಭಾಗ, ಬಳ್ಳಾರಿ ಇವರನ್ನು ಈ ವಿಚಾರಣೆಯಲ್ಲಿ ಅರಣ್ಯ ವ್ಯವಸ್ಥಾಪನಾಧಿಕಾರಿಗಳಿಗೆ ಸಹಕರಿಸಲು ಸರ್ಕಾರದ ಪರವಾಗಿ ಪ್ರತಿನಿಧಿಸಲು ನೇಮಿಸಿದೆ.

4. ಮೇಲ್ಕಂಡ ಅಧಿನಿಯಮ 11, 12 ಮತ್ತು 14ನೇ ಪ್ರಕರಣಗಳ ಪ್ರಕಾರ ಅರಣ್ಯ ವ್ಯವಸ್ಥಾಪನಾಧಿಕಾರಿಗಳು, ಯಾವುದೇ ಆದೇಶ ಹೊರಡಿಸಿದ ದಿನಾಂಕದಿಂದ ಮೂರು ತಿಂಗಳೊಳಗೆ ಬಾಧಿತವಾದ ವ್ಯಕ್ತಿಗಳು ವ್ಯಕ್ತಿಯ ವ್ಯಕ್ತಿಯ ಮೇಲ್ಕಂಡಿರುವ ಹಕ್ಕುಗಳನ್ನು ಸದರಿ ಕಾಯ್ದೆಯ ಕಲಂ 16(1)ನೇ ಪ್ರಕಾರ ಕರ್ನಾಟಕ ಕಂದಾಯ ಮೇಲ್ದಳದ ಸ್ವಾಮ್ಯ ಮಂಡಳಿಗೆ ಅಧಿಕಾರವರ್ತಿಸುತ್ತದೆ.

5. ಮೇಲ್ಕಂಡ ಅಧಿನಿಯಮ 15ನೇ ಪ್ರಕರಣದ ಪ್ರಕಾರ ಛಾಡಿಕವಾದ ಯಾವುದೇ ವ್ಯಕ್ತಿಯು ಸದರಿ ಅಧಿನಿಯಮದ ಪ್ರಕರಣ 16(2)ನೇ ಪ್ರಕಾರ ಆದೇಶ ಹೊರಡಿಸಿದ ದಿನಾಂಕದಿಂದ ಮೂರು ತಿಂಗಳೊಳಗೆ, ಜಿಲ್ಲಾ ನ್ಯಾಯಾಲಯಕ್ಕೆ ಮೇಲ್ಮನವಿ ಸಲ್ಲಿಸಬಹುದು.

ಗಡಿ ವಿವರ

ಉತ್ತರ: ಸೀಮಾ ರೇಖೆಯು ತೋರಣಗಲ್ಲು ಗ್ರಾಮದ ಸರ್ವೆ ನಂ. 503, 504 ಮತ್ತು 519ಗಳು ಸೇರುವ 1ನೇ ಬಿಂದುವಿನಿಂದ ಪ್ರಾರಂಭವಾಗಿ ದುರ್ವೋತ್ತರಕ್ಕೆ ಸರ್ವೆ ನಂ. 519ರಲ್ಲಿ ಚಲಿಸಿ 2 ಮತ್ತು 3ನೇ ಬಿಂದುಗಳನ್ನು ಸೇರಿ ನಂತರ ಪೂರ್ವ-ದಕ್ಷಿಣಾಭಿಮುಖವಾಗಿ ಚಲಿಸಿ 4ನೇ ಬಿಂದುವನ್ನು ಸೇರಿ ಮುಂದೆ ಪೂರ್ವ-ದಕ್ಷಿಣ ಮುಖವಾಗಿ ಹೊಸಪೇಟೆ-ಬಳ್ಳಾರಿ ರಸ್ತೆಯ ಬಲ ಬದಿಯಲ್ಲಿರುವ ತೋರಣಗಲ್ಲು ಕುಡಿತಿನ ಗ್ರಾಮದ ಗಡಿ ರೇಖೆಯ 5ನೇ ಬಿಂದುವನ್ನು ಸೇರುತ್ತದೆ.

ಉತ್ತರದಲ್ಲಿ ಸೀಮಾ ರೇಖೆಯು ಈ ಕೆಳಗಿನಂತೆ ಚಲಿಸುತ್ತದೆ.

ಬಿಂದುವಿನಿಂದ	ಬಿಂದುವಿಗೆ	ತೋರಣ (ಡಿಗ್ರಿಗಳಲ್ಲಿ)	ಅಂತರ (ಮೀಟರ್‌ಗಳಲ್ಲಿ)
1	2	51	101.50
2	3	65	104.10
3	4	99	276.20
4	5	121	201.90

ಪೂರ್ವ: ಸೀಮಾ ರೇಖೆಯು 5ನೇ ಬಿಂದುವಿನಿಂದ ಪ್ರಾರಂಭವಾಗಿ ತೋರಣಗಲ್ಲು ಮತ್ತು ಕುಡಿತಿನ ಗ್ರಾಮಗಳ ಗಡಿರೇಖೆಯ ಮೂಲಕ ಪಶ್ಚಿಮ-ದಕ್ಷಿಣಾಭಿಮುಖವಾಗಿ ಚಲಿಸಿ 6ನೇ ಬಿಂದುವನ್ನು ಸೇರಿ ನಂತರ ದಕ್ಷಿಣಾಭಿಮುಖವಾಗಿ ಚಲಿಸಿ 7ನೇ ಬಿಂದುವನ್ನು ಸೇರಿ ಮುಂದೆ ಪೂರ್ವ-ದಕ್ಷಿಣ ಮುಖವಾಗಿ ಚಲಿಸಿ ಕುಡಿತಿನ, ತೋರಣಗಲ್ಲು ಮತ್ತು ಮುಸನಾಯಕನಹಳ್ಳಿ ಗ್ರಾಮಗಳು ಸೇರುವ 8ನೇ ಬಿಂದುವನ್ನು ಸೇರುತ್ತದೆ.

ಪೂರ್ವದಲ್ಲಿ ಸೀಮಾ ರೇಖೆಯು ಈ ಕೆಳಗಿನಂತೆ ಚಲಿಸುತ್ತದೆ.

ಬಿಂದುವಿನಿಂದ	ಬಿಂದುವಿಗೆ	ತೋರಣ (ಡಿಗ್ರಿಗಳಲ್ಲಿ)	ಅಂತರ (ಮೀಟರ್‌ಗಳಲ್ಲಿ)
5	6	718	206.00
6	7	186	293.00
7	8	133	104.50

ದತ್ತಾ: ಸೀಮಾ ರೇವೆಯು 8ನೇ ಬಿಂದುವಿನಿಂದ ಪ್ರಾರಂಭವಾಗಿ ಮೂಸನಾಯಕನಹಳ್ಳಿ ಮತ್ತು ಶೋರಣಗಲ್ಲು ಗ್ರಾಮದ ಗಡಿ ರೇವೆಯ ಮೂಲಕ ಪಶ್ಚಿಮ ದಿಕ್ಕಿನಲ್ಲಿ ಚಲಿಸಿ 9ನೇ ಬಿಂದುವನ್ನು ಸಂಧಿಸುತ್ತದೆ.

ದತ್ತಾದಲ್ಲಿ ಸೀಮಾರೇವೆಯು ಈ ಕೆಳಗಿನಂತೆ ಚಲಿಸುತ್ತದೆ.

ಬಿಂದುವಿನಿಂದ	ಬಿಂದುವಿಗೆ	ದೋಣಿ (ಡಿಗ್ರಿಗಳಲ್ಲಿ)	ಅಂತರ (ಮೀಟರ್‌ಗಳಲ್ಲಿ)
8	9	263	351.50

ಪಶ್ಚಿಮ: ಸೀಮಾ ರೇವೆಯು 9ನೇ ಬಿಂದುವಿನಿಂದ ಪ್ರಾರಂಭವಾಗಿ ಸರ್ವೆ ನಂ. 519ರಲ್ಲಿ ಉತ್ತರಾಭಿಮುಖವಾಗಿ ಚಲಿಸಿ 10ನೇ ಬಿಂದುವನ್ನು ಸೇರಿ, ನಂತರ ಉತ್ತರ-ಪಶ್ಚಿಮಾಭಿಮುಖವಾಗಿ ಚಲಿಸಿ 11ನೇ ಮತ್ತು 12ನೇ ಬಿಂದುವನ್ನು ಸೇರಿ, ಮುಂದೆ ಸರ್ವೆ ನಂ. 519ರಲ್ಲಿ ಪೂರ್ವೋತ್ತರಾಭಿಮುಖವಾಗಿ ಚಲಿಸಿ 13ನೇ ಬಿಂದುವನ್ನು ಸೇರಿ, ಉತ್ತರ-ದಕ್ಷಿಣಾಭಿಮುಖವಾಗಿ ಚಲಿಸಿ 14ನೇ ಬಿಂದುವನ್ನು ಸೇರಿ ಮುಂದೆ ಪಶ್ಚಿಮ-ದಕ್ಷಿಣಕ್ಕೆ ಚಲಿಸಿ 15ನೇ ಬಿಂದುವನ್ನು ಸೇರಿ ಉತ್ತರ-ಪಶ್ಚಿಮಾಭಿಮುಖವಾಗಿ ಚಲಿಸಿ 16ನೇ ಬಿಂದುವನ್ನು ಸಂಧಿಸಿ, ಉತ್ತರ-ಪೂರ್ವಾಭಿಮುಖವಾಗಿ ಚಲಿಸಿ 17ನೇ ಬಿಂದುವನ್ನು ಸೇರಿ ಮುಂದೆ ಸೀಮಾ ರೇವೆಯು ಪಶ್ಚಿಮಾಭಿಮುಖವಾಗಿ ಚಲಿಸಿ ಸರ್ವೆ ನಂ. 515, 519 ಮತ್ತು 505ಗಳು ಸಂಧಿಸುವ ಸರ್ವೆ ನಂ. 505ರ ಆಗ್ನೇಯ ದಿಕ್ಕಿನಲ್ಲಿರುವ 18ನೇ ಬಿಂದುವನ್ನು ಸೇರುತ್ತದೆ. ಮುಂದೆ ಸರ್ವೆ ನಂ. 505 ಆಗ್ನೇಯ ದಿಕ್ಕಿನಲ್ಲಿ ಪ್ರಾರಂಭವಾಗಿ 505 ಮತ್ತು 519ರ ಗಡಿರೇವೆಯ ಮೂಲಕ ಉತ್ತರಕ್ಕೆ ಚಲಿಸಿ 19ನೇ ಬಿಂದುವನ್ನು ಸೇರಿ, ಪೂರ್ವಾಭಿಮುಖವಾಗಿ ಚಲಿಸಿ ಸರ್ವೆ ನಂಬರ್ 519ರಲ್ಲಿ 20ನೇ ಬಿಂದುವನ್ನು ಸೇರಿ ಮುಂದೆ ಸೀಮಾ ರೇವೆಯು ಸರ್ವೆ ನಂಬರ್ 519ರಲ್ಲೇ ಉತ್ತರ-ಪಶ್ಚಿಮಾಭಿಮುಖವಾಗಿ ಚಲಿಸಿ 21ನೇ ಬಿಂದುವನ್ನು ಸೇರಿ, ಪೂರ್ವಕ್ಕೆ ಚಲಿಸಿ 22ನೇ ಬಿಂದುವನ್ನು ಸೇರಿ, ಉತ್ತರ-ಪಶ್ಚಿಮಾಭಿಮುಖವಾಗಿ ಚಲಿಸಿ 23ನೇ ಬಿಂದುವನ್ನು ಸೇರಿ ನಂತರ ಪಶ್ಚಿಮಕ್ಕೆ ಚಲಿಸಿ 24ನೇ ಬಿಂದುವನ್ನು ತಲುಪಿ ಮನಿ ದಕ್ಷಿಣಾಭಿಮುಖವಾಗಿ ಚಲಿಸಿ ಸರ್ವೆ ನಂ. 505 ಮತ್ತು 519ರ ಗಡಿಯಲ್ಲಿ 505ರ ಈಶಾನ್ಯ ದಿಕ್ಕಿನಿಂದ ಆಗ್ನೇಯ ದಿಕ್ಕಿನ ಕಡೆಗೆ ಇರುವ ಸರ್ವೆ ನಂ. 505ರ 1ನೇ ಮೂಲ ಬಿಂದುವನ್ನು 25ನೇ ಬಿಂದುವಿನಲ್ಲಿ ಸಂಧಿಸುತ್ತದೆ. ನಂತರ 1ನೇ ಬಿಂದು ಎಂಬ ಹೆಸರಿರುವ 25ನೇ ಬಿಂದುವಿನಿಂದ 505 ಮತ್ತು 519 ಸರಿಯೇ ರೇವೆಯ ಮೂಲಕ ಪಶ್ಚಿಮಾಭಿಮುಖವಾಗಿ ಚಲಿಸಿ 26ನೇ ಬಿಂದುವನ್ನು ಸೇರಿ, ಮುಂದೆ ಉತ್ತರ-ಪಶ್ಚಿಮಕ್ಕೆ ಚಲಿಸಿ ಸರ್ವೆ ನಂ. 505, 504 ಮತ್ತು 519 ಸೇರುವ 27ನೇ ಬಿಂದುವನ್ನು ಸೇರಿ ನಂತರ ಸರ್ವೆ ನಂಬರ್ 504ರ ಪೂರ್ವ ಗಡಿಯಿಂದ ಪಶ್ಚಿಮ-ಉತ್ತರಾಭಿಮುಖವಾಗಿ ಚಲಿಸಿ ಮೂಲ ಸ್ವರೂಪದ 1ನೇ ಬಿಂದುವನ್ನು ಸೇರುತ್ತದೆ.

ಪತ್ರಿಕೆಯಲ್ಲಿ ಸಾಮಾನ್ಯವೆಂದು ಈ ಕೆಳಗಿನಂತೆ ಚಲಿಸುತ್ತದೆ.

ಬಿಂದುವಿನಿಂದ	ಬಿಂದುವಿಗೆ	ಪೋಸ್ಟ್ (ಡಿಗ್ರಿಗಳಲ್ಲಿ)	ಅಂತರ (ಮೀಟರ್‌ಗಳಲ್ಲಿ)
9	10	354	62.10
10	11	296	191.20
11	12	337	85.60
12	13	60	169.70
13	14	312	32.60
14	15	221	50.80
15	16	313	29.30
16	17	39	90.90
17	18	258	177.70
18	19	13	26.00
19	20	76	68.10
20	21	334	88.40
21	22	62	23.60
22	23	342	56.90
23	24	241	34.20
24	25	158	25.40
25	26	268	27.30
26	27	343	43.30
27	1	324	81.50

ಕರ್ನಾಟಕ ರಾಜ್ಯಪಾಲರ ಆಜ್ಞಾನುಸಾರ
ಮತ್ತು ಅವರ ಜೆಸರಿನಲ್ಲಿ

ನವರಾಂ ಮೂರ್ತಿ (ಇಲಾಖಾಧಿಕಾರಿ) 27/1/82

ಸರ್ಕಾರದ ಅಧೀನ ಕಾರ್ಯದರ್ಶಿ(ಪ್ರ)

ಅರಣ್ಯ ಪರಿಸರ ಮತ್ತು ಜೀವವಿವಿಧತೆ ಕಾಪ್ಪ ಇಲಾಖೆ

ಶಿಬಿರ


ಗೆ.

ಸಂಕುಲಗಳಾದ ಕರ್ನಾಟಕ ರಾಜ್ಯ ಪಕ್ಷಿ, ಬೆಂಗಳೂರು ಇವರಿಗೆ ಅಧಿಸೂಚನೆಯನ್ನು ದೃಢೀಕರಿಸಿ
ಕಳುಹಿಸುತ್ತಾ, ಸದರಿ ಅಧಿಸೂಚನೆಯ ಮೂಲಕ 200 ಪ್ರತಿಗಳನ್ನು ಮೇಲೆ ಸಹಿ ಮಾಡಿದವರಿಗೆ, 100
ಪ್ರತಿಗಳನ್ನು ಪ್ರಧಾನ ಮಂತ್ರಿ ಅರಣ್ಯ ಸಂರಕ್ಷಣಾಧಿಕಾರಿ (ಅರಣ್ಯ ಪಕ್ಷಿ ಮುಖ್ಯಸ್ಥರು), ಅರಣ್ಯ ಭವನ,
ಮಲ್ಲೇಶ್ವರಂ, ಬೆಂಗಳೂರು, 100 ಪ್ರತಿಗಳನ್ನು ಅವರ ಪ್ರಧಾನ ಮಂತ್ರಿ ಅರಣ್ಯ ಸಂರಕ್ಷಣಾಧಿಕಾರಿ (ಮಲೆ
ಮಾಪನ ಕಾರ್ಯಾಚರಣೆ ಸಂಕೇತದ ಮತ್ತು ಕರಬೇಕಿ). ಅರಣ್ಯ ಭವನ, ಮಲ್ಲೇಶ್ವರಂ, ಬೆಂಗಳೂರು,
ಕಡಾ 50 ಪ್ರತಿಗಳನ್ನು ಅವರ ಅರಣ್ಯ ಸಂರಕ್ಷಣಾಧಿಕಾರಿಗಳು, ಬಳ್ಳಾರಿ ವಿಭಾಗ, ಬಳ್ಳಾರಿ ಜಾಗ 50

ಪ್ರತಿಗಳನ್ನು ಆರಣ್ಯ ಸಂರಕ್ಷಣಾಧಿಕಾರಿಗಳು, ಕಾರ್ಯಾಯೋಜನೆ ಮತ್ತು ಭೂಮಾಪನ ಬಳ್ಳಾರಿ ವೃತ್ತ, ಬಳ್ಳಾರಿ ಇವರಿಗೆ ಒದಗಿಸುವಂತೆ ಕೋರಿದೆ.

ಪ್ರತಿಗಳು:-

1. ಪ್ರಧಾನ ಮುಖ್ಯ ಆರಣ್ಯ ಸಂರಕ್ಷಣಾಧಿಕಾರಿಗಳು (ಆರಣ್ಯ ಪಡೆ ಮುಖ್ಯಸ್ಥರು), ಆರಣ್ಯ ಭವನ, ಮಲ್ಲೇಶ್ವರಂ, ಬೆಂಗಳೂರು.
2. ಆವರ ಪ್ರಧಾನ ಮುಖ್ಯ ಆರಣ್ಯ ಸಂರಕ್ಷಣಾಧಿಕಾರಿಗಳು. (ಮೆಲ್ಬೋರನ್, ಕಾರ್ಯಾಯೋಜನೆ, ಆರಣ್ಯ ಸಂಶೋಧನೆ ಮತ್ತು ತರಬೇತಿ) ಬೆಂಗಳೂರು.
3. ಮುಖ್ಯ ಆರಣ್ಯ ಸಂರಕ್ಷಣಾಧಿಕಾರಿಗಳು (ಕಾರ್ಯಾಯೋಜನೆ), ಆರಣ್ಯ ಭವನ, ಮಲ್ಲೇಶ್ವರಂ, ಬೆಂಗಳೂರು.
4. ಪ್ರಾದೇಶಿಕ ಅಯುಕ್ತರು, ಕೆಲಬುರಗಿ ವಿಭಾಗ, ಕೆಲಬುರಗಿ.
5. ಮುಖ್ಯ ಆರಣ್ಯ ಸಂರಕ್ಷಣಾಧಿಕಾರಿಗಳು, ಬಳ್ಳಾರಿ ವೃತ್ತ, ಬಳ್ಳಾರಿ.
6. ಆರಣ್ಯ ಸಂರಕ್ಷಣಾಧಿಕಾರಿಗಳು (ಕಾರ್ಯಾಯೋಜನೆ ಮತ್ತು ಭೂಮಾಪನ), ಬಳ್ಳಾರಿ ವೃತ್ತ, ಬಳ್ಳಾರಿ.
7. ಉಪ ವಿಭಾಗಾಧಿಕಾರಿಗಳು ಹಾಗೂ ಆರಣ್ಯ ವ್ಯವಸ್ಥಾಪನಾಧಿಕಾರಿಗಳು, ಬಳ್ಳಾರಿ ಕಂದಾಯ ಉಪ ವಿಭಾಗ, ಬಳ್ಳಾರಿ.
8. ಶಾಖಾ ರಕ್ಷಾ ಕಡತ /ಹೆಚ್ಚುವರಿ ಪ್ರತಿಗಳು.



KANNADA TO ENGLISH TRANSLATION

Government of Karnataka

No: APG 223 FAF 2014

Government of Karnataka Secretariat

Multi Story Building

Bangalore Date: 16.01.2018

: Notification:

The Government has exercised the powers conferred in Section 4 of the Karnataka Forest Act, 1963 (Karnataka Act-5 of 1964) to provide the following "Appendix" for Bellary District, Sandur Taluk, Thorangallu Hobali and Village. Government lands have been declared as "Reserve Forests" with effect from the date of publication of this Notification in the Karnataka Gazette.

Appendix

District:	Ballari
Taluk:	Sandur
Hobli:	Thoranagallu
Village:	Thoranagallu
Area Survey Number	519 (p)
Area:	22.29 Hectares
Area Name:	Thoranagallu

2. As per Section 4 (1)(C) of the above Act, the Government of Karnataka has been appointed as the Forest Settlement Officer Bellary as the Forest Settlement Officer. The Forest settlement Officers shall exercise, determine, inquire and decide on the rights and obligations of any person over the above-mentioned area.
3. As Section 4 (2) of the above Act, the Government of Karnataka has appointed Deputy Conservation Forest as Forest settlement Officer, Bellary Division, Bellary, to cooperate and represent the Government in this hearing.
4. Under Sections 11, 12 and 14 of the above Act, the Forest Settlement Officers shall entertain the appeals filed under 16(1) by the affected people within three months of the date of issuance of any order. Revenue appeals are empowered by the judiciary
5. Any person aggrieved under Section 15 of the said Ordinance may file an appeal before the District Court within three months from the date of issuance of the order under Section 16 (2) of the said Ordinance.

Boundary description

North: The boundary line shall be drawn from the 1st point of survey no. 503, 504 and 519 of Toranagallu village and shall join the 2nd and 3rd points eastwards. It joins the 5th point of the boundary line of Toranagallu Kuditini village on the right side of Hospet Bellary Road in a southeast direction.

The boundary line in the north moves as follows.

From the Point	To the Point	Angle (degrees)	Length (Meters)
1	2	51	101.50
2	3	65	104.10
3	4	99	276.20
4	5	121	201.90

East: The boundary line starts from point 5 and passes through the boundary line of Torangallu and Kuditini villages in a westerly direction and joins point 6, then it moves in southerly direction and joins point 7. then it joins southeast direction to 8th point of Kuditini Toranagallu and Musanayakanahalli try junction point.

The Eastern boundary line moves as follows

From the Point	To the Point	Angle (degrees)	Length (Meters)
5	6	218	206.00
6	7	186	293.00
7	7	133	104.500

South: The boundary line starts from the 8th point and passes through the boundary line of Musanayakanahalli and Torangallu villages and joins the 9th point in the west.

The Southern boundary line moves as follows

From the Point	To the Point	Angle (degrees)	Length (Meters)
8	9	263	351.50

West: The boundary line commencing from point 9, running northwards on Survey No. 519, joining points 10, then running north-west, joining points 11th and 12th, further south on Survey No. 519, eastwards to 13th line. Join point 14. Move north to south, join point 14, move west to south, join point 15, move north to northwest, join point 16. The boundary line joins point 17 in a northeast direction and then joins point 18 on the southeast side of Survey Nos. 515, 519 and 505. Further commencing in the southeasterly direction of Survey No. 505 proceed northerly along the boundary lines of 505 and 519 to join point 19, proceeding eastward join point 20 in Survey No. 519. Further along the boundary line of Survey No. 519 20th point joining further boundary line in Survey No. 519 north northwest joining 21st point, east joining 22nd point, north northwest joining 23rd point joining 24th west After reaching the point, it turns south again to the 3rd corner point of Survey No. 505, southeast of 505, on the boundary of Survey Nos. 505 and 519, and then to Point 25. From said point 25, proceed westerly along the 505 and 519 boundary lines and join point 26, thence northwest join survey Nos. 505, 504 and 519, then join survey number 504, point 504 east. Moving northwest across the border, the origin joins point 1.

The Western boundary line moves as follows

From the Point	To the Point	Angle (degrees)	Length (Meters)
9	10	354	62.10
10	11	296	191.20
11	12	337	85.60
12	13	60	169.70
13	14	312	32.60
14	15	221	50.80
15	16	313	39.30
16	17	39	90.90
17	18	258	177.70
18	19	13	26.00
19	20	7+6	68.10
20	21	334	88.40
21	22	62	23.60
22	23	342	56.90
23	24	241	34.20
24	25	158	26.40
25	26	26	27.30
26	27	343	43.30
27	1	324	81.50

By order of the Governor of Karnataka

and in his name

Sd/ 17/1/18

(NARAYANA)

Under Secretary to the Government

Department of Forest Ecology and
Environment,


To,

The notification is sent in duplicate for printing to compilers Karnataka State Gazette, Bangalore. After printing, 200 copies are to be sent for the above signed, and 100 copies to Principal Chief Conservator of Forests, (Heads of Forest Forces), Aranya Bhavana, Malleswaram, Bangalore. 100 copies to Principal Chief Conservator of Forests (Assessment, Planning, Research, Training and Climate Change), Aranya Bhavana, Malleswaram, Bangalore. 50 copies to Deputy Conservator of Forests, Ballari Division, Ballari and 50 copies to Conservator of Forests, Planning and Forest Survey, Bellary.

Copy to:

1. Principal Chief Conservator of Forests, (Heads of Forest Forces), Aranya Bhavana Malleswaram, Bangalore.
2. Principal Chief Conservator of Forests (Assessment, Planning, Research, Training and Climate Change), Aranya Bhavana Malleswaram, Bangalore.
3. Chief Conservator of Forests (Working plan) Aranya Bhavana Malleswaram, Bangalore.
4. Regional Commissioner, Kalaburagi Division, Kalaburagi.
5. Chief Conservator of Forests, Bellary Circle, Bellary.
6. Conservator of Forests (Working plan and Survey) Bellary Circle, Bellary
7. Deputy Division Commissioner and Forest settlement officer, Revenue subdivision Ballari.
8. Department Guard File/ Additional copy.

1.25
2.15



Deputy Conservator of Forests,
Ballari Division, Ballari

WOODWARD, and JOHN WOOD (1968) and JOHN WOOD (1969) have shown that the rate of growth of the plant is related to the rate of growth of the root system. Planting on CPT treatment was shown to be

Sl. No.	Range	Name of the Mining Company	Lease extent (in Ha.)	Location	Plantation extent (in Ha.)	Unit Cost per Ha (Rs)	Amount (Rs.in Lakhs)	Model	Datsheet Nos
	2	3	4	5	6	7	8	9	
				Ballari Division Sandur Taluk Chikanthapur Sy No.01	10.75	9900	1.06	Ripping cum pitting	33
				Total	76.95		7.62		
		Sub Total					440.75		
(vii)		ADF 1 1/2 times Degraded Afforestation							
		b) Raising of Plantation (2017-18)							
	Kulligi	Diversion of 105.15 ha of F/L as per CEC sketch and joint survey conducted by Forest & Revenue Dept. (earlier 109.27 ha for renewal of Mining Lease ML No.1602 in favour of M/s Narayan Mines Pvt Ltd., Hospet Narayanapur village SM Block Sandur Taluk Ballari Dist. GOK No. FEE 01 FFM 2007 Bangalore Dt:- 27.01.2016.	105.15	Ballari Division Kudlig Taluk Sunkadakallu RF	5.07	45530	2.31	Ripping cum pitting	2
				Total	5.07		2.31		
		c) Maintenance of Three year plantation(2014-15 rains)							
	Hospet	Diversion of 1615.84 Ha of F/L (629.90 ha already broken up +985.74 ha to be broken up) for renewal of Mining lease ML No.1179/2580 in favour of M/s. SMOIRE Ltd, in SM & RM Block Sandur Taluka in Bellary District of Karnataka.M/s. SMOIRE Ltd, M.L.No.2580 GOK No.FEE 100 FFM 2006 Bangalore Dt: 03.07.2007.	1615.84	Ballari Division Ballari Range Byalkundi Village, Bandri RF	36.41	9900	3.60	Ripping cum pitting	34
				Total	36.41		3.60		
		f) Maintenance of Fourth Year Old Plantation(2013-14 rains)							
	Sandur South	Renewal of mining lease in favour of Smt.Parvathamma. (Nidhi Mining Company.) M.L.No.2433 for mining of Iron Ore over an area of 30.59 ha of F/L in Bellary District. GOK No:FEE 58 FFM 90 Bangalore Dt:-02.07.1997	31.84	Ballari Division Sandur South Range DM Block (Bottom side Forest Area of M/s SMOIRE ML NO.2580)	2.930	9900	0.29	Pit Planting	35

Sl. No.	Range	Name of the Mining Company	Lease extent (in Ha.)	Location	Plantation extent (in Ha.)	Unit Cost per Ha (Rs)	Amount (Rs.in Lakhs)	Model	Datsheet Nos
	2	3	4	5	6	7	8	9	
	Kudligi	Diversion of 1615.64 Ha of F/L (629.90 ha already broken up +985.74 ha to be broken up) for renewal of Mining lease ML No.1179/2580 in favour of M/s SMIORE Ltd, in SM & RM Block Sandur Taluka in Bellary District of Karnataka.M/s. SMIORE Ltd, M.L.No.2580 GOK No.FEE 100 FFM 2006 Bangalore Dt: 03.07.2007.	1615.64	Ballari Division Kudligi Range Nimbalagera Village, Sy.No.168, 169, 105 to 109 & Harakabhavi Sy No.473 to 480	52.97	9900	5.24	Ripping cum Pitting	38
	Kudligi	Diversion of F/L ac: Kereyaginahally RF huchingimbali Village of Sandur in favour of Smt.V.S.Padmasavithi For mining lease.GOK FEE 11 FFM 92, Bangalore Dt:21.6.1999.	6.75	Ballari Division Kudligi Range Nimbalagera Village, Sy. No.168	0.90	9900	0.09	Ripping cum Pitting	38
				Total	123.6		12.18		
g1	Maintenance of Fifth Year old plantation(2012-13 rains)								
	Kudligi	Diversion of 10.11 ha, of F/L in Belagat(v) Bellary Taluk and District for renewal of mining lease in favour of Suggalammagidda Mining & Co., Bellary, M.L.No.2541 GokNo:FEE 86 FFM 2006 Bangalore Dt:- 29.12.2006.	10.11	Ballari Division Kudligi Range Nimbalagera RF (Nimbalagera Village) Sy. No.04 & 05	1.43	9900	0.14	Ripping cum Pitting	39
	Kudligi	Diversion of mining in favour of M/s Bellary Mining Corporation,ML No.2651 Over an area of 15.80 ha of forest land in Halakundi village Bellary District.,	15.80	Ballari Division Kudligi Range Nimbalagera RF (Nimbalagera Village) Sy. No.04 & 05	1.65	9900	0.16	Ripping cum Pitting	39
	Kudligi	Release of 55 ha F/L at Belagat village Bellary District in favour of M/s Vibhuthigadda Mines Pvt., Ltd., Bellary, for renewal of M.L.No.1193/2469 GOKNo.FEE 16 FFM 95 Bangalore Dt:-17.08.1999.	55.00	Ballari Division Kudligi Range Nimbalagera RF (Nimbalagera Village) Sy. No.04 & 05	2.81	9900	0.28	Ripping cum Pitting	39
	Kudligi	Diversion of F/L renewal of ML No.887/2527 in favour of Shri.T.Narasimareddy for Iron Ore mines to an extent of 11.00 ha in Tumti(v) Sandur Taluk Bellary District. Gok NoFEE 119 FFM 2006 Bangalore Dt:- 08.06.2006	11.00	Ballari Division Kudligi Range Nimbalagera RF (Nimbalagera Village) Sy. No.04 & 05	3.78	9900	0.37	Ripping cum Pitting	39

The Sandur Manganese & Iron Ores Limited

(An ISO 9001:2015; ISO 14001:2015 and 45001:2018 certified company)
CIN:L85110KA1954PLC000759; Website: www.sandurgroup.com

REGISTERED OFFICE

'SATYALAYA', No.266
Ward No.1, Palace Road
Sandur - 583 119, Ballari District
Karnataka, India
Tel: +91 8395 260301/ 283173-199
Fax: +91 8395 260473



CORPORATE OFFICE

'SANDUR HOUSE', No.9
Bellary Road, Sadashivanagar
Bengaluru - 560 080
Karnataka, India
Tel: +91 80 4152 0176 - 79 / 4547 3000
Fax: +91 80 4152 0182

SMIORE / MN / 250509 / 01

9 May 2025

To
The Deputy Conservator of Forests
Ballari Division, Ballari

Sub: Proposal seeking prior approval of the Central Government under Section 2 (1) (ii) of the Van (Sanrakshan Evam Samvardhanam) Adhiniyam, 1980 for diversion of 2.4314 hectares of forest land in Deogiri-Swamimalai Forest Block in Sandur Taluk, Ballari District for establishing Downhill Conveyor System (DCS) from Kammathuru Iron Ore Mine (Mining Lease No. 2678 Old No.2580/1179) to PMBR (BMM) siding in favour of The Sandur Manganese & Iron Ores Limited (hereinafter referred as "SMIORE" or "Sandur"), Sandur - 583119, Ballari District, Karnataka State (Online Proposal No. FP/KA/OTHERS/31165/2018).

Ref:

1. Letter No: M1/MNG/SMIORE/ML No2678/2018-19 dated 8 May 2025 from Office of the Deputy Conservator of Forests (DCF), Ballari.
2. Letter No: M1/MNG/SMIORE/Conveyor belt/2018-19/142 dated 5 July 2023 (14.06.2023) from DCF, Ballari.
3. Letter No: M1/MNG/SMIORE/Conveyor/CR/2022-23/6115 dated 27 March 2023 from DCF, Ballari.
4. Letter No: E- Office File No: KFD/HPFF/A5-1(MNG)/23/2019-FC. Dated 08/17 March 2023 from Principal Chief Conservator of Forests (Forest Conservation) and Nodal Officer (FCA).
5. SMIORE letter No: SMIORE/MN/270824/01 dated 27 August 2024.

Dear Sir

A. Explanation for Delay

- 1) In-Principle (Stage-1) approval was accorded by the Ministry of Environment, Forest & Climate Change (MoEFCC) vide its letter dated 15 October 2019 for diversion of 2.4314 hectares of forest land to establish DCS in compliance with the directions of Hon'ble Supreme Court vide its Order dated 7 December 2017.
- 2) We originally offered 2.50 hectares of land under Survey No.106D of Tumti Village in Sandur Taluka of Ballari District for Compensatory Afforestation. The said land was mutated in favour of the forest department vide Deputy Commissioner, Ballari, Order No. Co/Mines/03/12-13/2 dated 1 June 2012, which is available to the credit of our Mining Lease No.2678 (Old 2580).

MINES OFFICE: Deogiri - 583112, Sandur Taluk, Ballari District
Tel: +91 8395 271025 / 28 / 29 / 40; Fax: +91 8395 271066

PLANT OFFICE: Metal & Ferroalloy Plant, Vyasanakere, Mariyammahalli - 583 222, Hosapete Taluk, Ballari District
Tel: +91 8394 244450 / 244335

BQ

- 3) Though the said land was initially accepted by the Forest Department and recommended to MoEFCC for its approval under Section 2 of Van (Sanrakshan Evam Samvardhanam) Adhiniyam, 1980, after the receipt of in-principle approval from the MoEFCC vide its letter dated 15 October 2019, Forest Department did not accept the said land.
- 4) We had identified following parcels of alternate land to be offered for Compensatory Afforestation:
- a) 14.94 acres in Bandarallu village, Siruguppa taluk of Ballari District;
 - b) 14.35 acres of land in survey No. 3/P1, 3/P2, 3/P3 & 3/P4 at Bommanahalu (U) Village, Thurvihal Hobli, Maski Taluk, Raichur District;
 - c) 16.00 acres of land in survey Nos. 123/3 & 123/4 at Malapur Village, Toranagallu Hobli, Sandur Taluk, Ballari District;
 - d) 17.04 acres of land in Survey No. 111/1 at Bailagudda Village, Maski Hobli & Taluk, Raichur District;
 - e) 30 acres of land in Chamrajnagar;
 - f) 15.89 acres of land in Survey No. 536 & 144 at Gaudete Village & Hobli, Kudligi Taluk, Ballari District; and
 - g) 14.35 acres of land in survey No. 3/P1, 3/P2, 3/P3 & 3/P4 at Bommanahalu (U) Village, Thurvihal Hobli, Maski Taluk, Raichur District.
- Copies of our letters requesting suitability certificates and the suitability certificates issued by the concerned DCFs are enclosed as Annexure - 1A to 1D.
- 5) While some of the lands have not been accepted by the Forest Department, some of the landowners who had earlier offered to sell the land have later withdrawn their offers for personal reasons, due to CoVID pandemic, including family members returning to villages due to CoVID Pandemic. Finally, 4.86 hectares (12.01 acres) of agricultural lands under Survey No. 536 of Gudekote Village in Kudligi Taluka of Vijayanagara District, acceptable to Forest Department, have been acquired by us, arranged for it to be registered in favour of the Forest Department on 4 March 2022 (copy enclosed as Annexure - 02) vide Registration Number: KDL-1-05131-2021-22, stored in CD Number KDLD850.4.03.2022 and mutated in favour of the Forest Department on 05 March 2022.
- 6) In the meanwhile, in compliance with demand notice No.M1/MNG/SMIORE/Conveyor Belt/2018-19/1274 dated 4 December 2019 (copy enclosed as Annexure - 03), we have paid Rs.19,52,414/- towards Net Present Value (NPV) and Rs.28,20,424/- towards CA Charges aggregating to Rs.47,72,838/- and the same was transferred to the credit of Account No.1507319931165417 through RTGS (UTR No.UTIBR52019121700362405) dated 17 December 2019 of CAMPA Account maintained with Lodhi Complex Branch of Corporation Bank in New Delhi (copy enclosed as Annexure - 04).
- 7) In compliance with supplementary demand notice No.M1/MNG/SMIORE/Conveyor Belt/2018-19/835 dated 28 July 2020 (copy enclosed as Annexure - 05), we have paid Rs.10,52,796/- towards differential CA Charges and the same was transferred to the credit of Account No.1507319931165043 through RTGS (UTR No.UTIBR52020090200355129) dated 2 September 2020 of CAMPA Account maintained with Lodhi Complex Branch of Corporation Bank in New Delhi (copy enclosed as Annexure - 06).

BNP

- 8) In compliance with another supplementary demand notice No.M1/MNG/SMIORE/Conveyor Belt/2018-19/ dated 02 September 2022 (copy enclosed as Annexure - 07), we have paid Rs.5,90,830/- towards differential CA Charges and the same was transferred to the credit of Account No. 1507319931165899 through RTGS (UTR No.UTIBR52022091600355855) dated 16 September 2022 of CAMPA Account maintained with Lodhi Complex Branch of Corporation Bank in New Delhi (copy enclosed as Annexure - 08).
- 9) On completion of all the aforesaid procedural requirements, we submitted compliance report to the Principal Chief Conservator of Forests (FC) & Nodal Officer (FCA), vide letter no: SMIORE/MN/05022022/1 dated 5 February 2022 (copy enclosed as Annexure - 09).
- 10) At the request of Principal Chief Conservator of Forests (FC) & Nodal Officer (FCA) vide letter No: E-office File No: KFD/HOFF/A5-1(MNG)/23/2019-FC. E- 76276- dated 28 March 2022 (copy enclosed as Annexure - 10) 7 sets of requisite documents were submitted to DCF Ballari vide letter no: SMIORE/MN/ 220329/01 dated 31 March 2022 (copy enclosed as Annexure - 11).
- 11) Thereafter, we were required upload online the CA land documents on "PARIVESH" portal, for online acceptance by Nodal Officer, but for uploading the documents link was inactive. We started pursuing with the Principal Chief Conservator of Forests (FC) & Nodal Officer (FCA), vide letter No: SMIORE/MN/230513/01- dated 13 May 2023 (copy enclosed as Annexure - 12) for activation of the link.
- 12) Consequent to Forest Department not accepting the initially offered land for CA, which details were already captured in the PARIVESH portal, the system had to be reactivated from NIC and MoEFCC which was finally resolved on 19 January 2024. Mutation details were uploaded on the same day on PARIVESH portal and were accepted by the Nodal officer on 26 August 2024.
- 13) Thereafter, Compliance Report was once again submitted to DCF Ballari on 27 August 2024 (copy enclosed as Annexure - 13) and the matter was further processed from thereon.
- 14) Thereafter, in compliance with another supplementary demand notice No.M1/MNG/SMIORE/Conveyor Belt/2018-19/944 dated 15 October 2024 (copy enclosed as Annexure - 14), we have paid Rs.46,33,589/- towards the cost of Wildlife Management Plan and Soil and Conservation Plan Charges and the same was transferred to the credit of Account No.150731991165946 through RTGS (UTR No. UTIBR620024112184787572) dated 21 November 2024 of CAMPA Account maintained with Lodhi Complex Branch of Corporation Bank in New Delhi (copy enclosed as Annexure - 15).
- 15) In compliance with another supplementary demand notice No.M1/MNG/SMIORE/Conveyor Belt/2018-19 dated 21 November 2024 (copy enclosed as Annexure - 16), we have paid Rs.10,34,780/- towards differential CA Charges and the same was transferred to the credit of Account No. 1507319931165534 through RTGS (UTR No.UTIBR72024112200427689) dated 22 November 2024 of CAMPA Account

BIG

maintained with Lodhi Complex Branch of Corporation Bank in New Delhi (copy enclosed as Annexure - 17)

- 16) Further, in connection with Declaration of CA land, Protected Forest notification was issued on 25 March 2025 and published in the Gazette on 5 April 2025 (copy enclosed as Annexure - 18).

B. Update on validity of Forest Clearances (Writ Petition (Civil) No.10766 of 2024 filed before the Hon'ble High Court of Karnataka)

We write to submit that Hon'ble High Court of Karnataka has by Judgment dated 29 April 2025 (copy enclosed as Annexure - 19) held that the said Forest Clearances granted by MoEFCC vide its letters dated 12 March 2007 and 14 March 2007 to be valid up to 5 December 2026 (Mining Lease No.2678) and 10 December 2026 (Mining Lease No.2679). The Hon'ble High Court declared that:

- a. in terms of Rule 24A(6) of the Mineral Concession Rules, 1960, the Mining Leases were deemed to be extended as they were subsequently renewed with retrospective effect from 1 January 2014 with no gap in validity.
- b. Sandur is entitled to continue mining operations under the Mining Leases for which Forest Clearances are valid till 5 December 2026 (for Mining Lease No. 2678) and 10 December 2026 (for Mining Lease No. 2679).
- c. Sandur is not required to obtain fresh prior approval under the FC Act for the current lease period up to the validity of the Forest Clearances.
- d. Sandur was at liberty to approach the authorities for extension of the Forest Clearances in terms of the Guidelines and the clarification.

Following are the details of NPV, CA charges and Land provided with reference to Forest Clearances granted to Mining Leases No.2678 and No.2679

- 17) We were directed by the Hon'ble Supreme Court, vide Order dated 30 November 2006 in I.A. Nos. 1662-63 of 2006 in WP No. 202 of 1995, to pay Net Present Value (NPV) for diversion of forest land for non-forest use in its Mining Leases. The Hon'ble Supreme Court specifically directed Sandur to pay NPV for the entire area, including the already broken area. A true copy of the Order dated 30 November 2006 passed by the Hon'ble Supreme Court is enclosed herewith as Annexure-20.

- 18) Consequently, in compliance with the directions of the Hon'ble Supreme Court vide Order dated 30 November 2006 for payment of NPV for the entire forest area (including the already broken-up area), and in response to the demand notices dated 11 December 2006 (copy enclosed as Annexure - 21 Colly) issued by your office, we paid Rs.107,05,56,400/- towards NPV on 11 December 2006 for 629.90 hectares of already broken-up area and 985.74 hectares of fresh area aggregating to 1,615.64 hectares held under Mining Lease No.2580 (New No.2678) and 85 hectares of already broken area and 57.58 hectares of fresh area aggregating to 142.58 hectares held under Mining Lease No.2581 (New No.2679) and also paid Rs.5,65,47,944/- towards Compensatory Afforestation (CA) Charges. (copies of payment details and DDs enclosed as Annexure - 22 Colly).

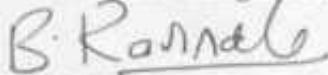
BIO

19) Further in compliance with the provisions applicable then and more particularly the directions contained in MoEFCC's Stage - I approvals dated 14 November 2006 (copy enclosed as Annexure - 23) and 15 November 2006 (copy enclosed as Annexure - 24) and Final approvals (Stage - II) dated 12 March 2007 under F.No.8-15/94-FC (copy enclosed as Annexure - 25) and 14 March 2007 under F.No.8-17/94-FC (copy enclosed as Annexure - 26) for our Mining Leases No.1952 (New No.2581 and 2678) and No.1179 (New No.2580 and 2678), we had identified land over an extent of 57.58 hectares for Mining Lease No.1952 and 985.74 hectares for Mining Lease No.1179.

Therefore, since "SMIORE" The Sandur Manganese & Iron Ores Limited, Sandur currently in possession of valid Forest Clearances for its Mining Leases and extension of Forest Clearances beyond December 2026 is an independent matter to be dealt with, it is requested to further process our online proposal for grant of Stage II approval of Forest Clearance for DCS project.

This being a Linear Project and needs to be implemented in accordance with the direction of Hon'ble Supreme Court order dated 7th December 2017, for transportation of Mineral produced in Mining leases. As per the above Order, mining leases producing Ore more than One Million Metric tons and above is mandated to install conveyor system for transportation of the Ore from the mining leases. As per the above order, we are one of the six Mining leases producing One Million and above. It is to inform that, we have completed the construction of the conveyor system for our lease area in all respects and waiting for Stage-II approval from MOEF for commissioning and operation of the same. The KMERC, Secretary C&I, Department of Mines and Geology and Department of Forests are personally monitoring the Progress regularly considering urgency of the project. Therefore, we would request you to recommend our proposal for grant of Stage II approval of Forest Clearance for our DCS project and permit us to commission and operate the Downhill Pipe Conveyor as directed by the Hon'ble Supreme Court in the matter.

Thank You,
for The Sandur Manganese & Iron Ores Limited.,


B. Ravindra Pal
Sr Vice President - Corporate



ಕರ್ನಾಟಕ ಸರ್ಕಾರ

GOVERNMENT OF KARNATAKA

ವಲಯ ಆರಣ್ಯಾಧಿಕಾರಿಗಳು
ಸಂಚಾರಿ ದಕ್ಷಿಣ ವಲಯ ರವರ ಕಛೇರಿ

Office of the
Range Forest Officer,
Sandur South Range

ಬಳ್ಳಾರಿ -ಕೂಡ್ಲಿಗಿ ರಸ್ತೆ, ಸಂಚಾರಿ
ಸಂಚಾರಿ-583119

Ballari-Kudligi Road, Sandur-583111
Tel Phone No: 08395-260261
E-Mail : rfossr2013@gmail.com

ಸಂ:ವಆಆ/ಸಂದವ/ಮೆ||ಸ್ಮೋರ್/ಗ.ಗು.ಸಂ 2678/2025-26

ದಿನಾಂಕ: 22.05.2025

ಇವರಿಗೆ.

ಮೆ|| ಸ್ಮೋರ್
ಗಣಿಗುತ್ತಿಗೆ ಸಂಖ್ಯೆ 2678
ನೊಂದಾಯಿತ ಕಛೇರಿ ಲಕ್ಷ್ಮೀಪುರ
ಸಂಚಾರಿ.

ಮಾನ್ಯರೇ.

ವಿಷಯ:- Diversion of 2.4314 Ha of forest land n Deogiri Swamimalai Forest Block
In Sandur Taluk, Ballari District for establishing Downhill Conveyor pipe
System(DCS) from Kammathuru Iron Ore Mine (ML No 2678 old 2580)
To PMBR (BMM) siding in favour of M/s SMORE , Lakshmipur, Sandur
Taluk Ballari District (Online Proposal No FP/KA/31165/2018).

- ಉಲ್ಲೇಖ:- 1] Letter No F.No 8-17/1994FC(Vol) Dt 15.10.2019 of Government of India
Ministry of Environmental, Forest and Climate Change, New Delhi.
2] This Office even number letter Dt 25.11.2024.
3] Letter No F.No 8-17/1994FC(Vol) Dt 29.04.2025 of Government of India
Ministry of Environmental, Forest and Climate change, New Delhi.
4] Email received on 08.05.2025 from of the Principal Chief Conservator of
Forest (Forest Conservation), Bengaluru.
5] Letter No M1/MNG/Smiore/ML No 2678(old 2580/1179) Dt: 08.05.2025
(Received on 14.05.2025) from Deputy Conservator of Forest Ballari

-00-

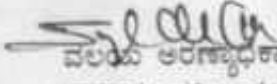
ಮೇಲ್ಕಂಡ ವಿಷಯ ಹಾಗೂ ಉಲ್ಲೇಖಕ್ಕೆ ಸಂಬಂಧಿಸಿದಂತೆ, ಭಾರತ ಸರ್ಕಾರದ ಪರಿಸರ, ಅರಣ್ಯ ಮತ್ತು
ಹವಾಮಾನ ಬದಲಾವಣೆ ಸಚಿವಾಲಯವು ಅರಣ್ಯ (ಸಂರಕ್ಷಣೆ) ಕಾಯ್ದೆ 1980 ರ ಸೆಕ್ಷನ್-2 ರಡಿಯಲ್ಲಿ ಮೆ||
ಸ್ಮೋರ್ ಗಣಿಗುತ್ತಿಗೆ ಸಂಖ್ಯೆ 2678(ಹಳೆಯ 2580/1179) ಇವರಿಗೆ Downhill Conveyor pipe System(DCS)
from Kammathuru Iron Ore Mine (ML No 2678 old 2580) To PMBR (BMM) sidingರ ವರೆಗೆ 2.4314
ಹೆಕ್ಟೇರ್ ಅರಣ್ಯ ಪ್ರದೇಶಕ್ಕೆ ವೊದಲನೇ ಹಂತದ ಅರಣ್ಯ ಅನುಮೋದನೆಯನ್ನು ಷರತ್ತಿಗೊಳಪಟ್ಟು ನೀಡಲಾಗಿದ್ದು,

ಮುಂದುವರೆದು ಭಾರತ ಸರ್ಕಾರವು ಕೆಲವು ಮಾಹಿತಿಯನ್ನು ಉಲ್ಲೇಖ (3) ರನ್ವಯ ಕೇಳಲಾಗಿದ್ದು, ಈ
ಸಂಬಂಧ ಮಾನ್ಯ ಪ್ರಧಾನ ಮುಖ್ಯ ಅರಣ್ಯ ಸಂರಕ್ಷಣಾಧಿಕಾರಿಗಳು, ಅರಣ್ಯ(ಸಂರಕ್ಷಣೆ) ಇವರು ಮಾಹಿತಿಯನ್ನು
ಒದಗಿಸಲು ಉಲ್ಲೇಖ (4) ರ ಪತ್ರದಲ್ಲಿ ಕೋರಿದ್ದು, ಈ ಪ್ರಯುಕ್ತ ಉಲ್ಲೇಖ (5) ರಲ್ಲಿ ಮಾನ್ಯ ಉಪ ಅರಣ್ಯ
ಸಂರಕ್ಷಣಾಧಿಕಾರಿಗಳು, ಬಳ್ಳಾರಿ ವಿಭಾಗ, ಬಳ್ಳಾರಿ ರವರು ತ್ವರಿತವಾಗಿ ಮಾಹಿತಿಯನ್ನು ಒದಗಿಸುವಂತೆ ಸೂಚಿಸಿರುತ್ತಾರೆ.
ಮಾಹಿತಿಯ ವಿವರ ಈ ಕೆಳಗಿನಂತಿರುತ್ತದೆ.

- 1) ತುರ್ತು ಕಾರಣದಿಂದ ರಾಜ್ಯ ಸರ್ಕಾರವು ದಿನಾಂಕ 13.09.2019 ರಂದು ಬರೆದ ಪತ್ರ ಹಾಗೂ ಗೌರವಾನ್ವಿತ ಸುಪ್ರೀಂ ಕೋರ್ಟ್ ದಿನಾಂಕ 07.12.2018 ರಲ್ಲಿ ಡಬ್ಲ್ಯೂ.ಪಿ(ಸಿವಿಲ್) ಸಂಖ್ಯೆ 562/2009 ರಲ್ಲಿ ನೀಡಿದ ನಿರ್ದೇಶನದ ಮೇರೆಗೆ ಭಾರತ ಸರ್ಕಾರದ ಪರಿಸರ, ಅರಣ್ಯ ಮತ್ತು ಹವಾಮಾನ ಬದಲಾವಣೆ ಸಚಿವಾಲಯವು ಅರಣ್ಯ (ಸಂರಕ್ಷಣೆ) ಕಾಯ್ದೆ 1980 ರ ಸೆಕ್ಷನ್-2 ರಡಿಯಲ್ಲಿ ಪ್ರಸ್ತಾವನೆಗೆ ತಾತ್ಕಿಕ ಅನುಮೋದನೆಯನ್ನು ನೀಡಿದ ಅದರ ಅರಣ್ಯ ಅನುಮೋದನೆಯ (ಹಂತ-1) ರ ಅನುಸರಣಾ ವರದಿಯನ್ನು ಐದು(5) ವರ್ಷಗಳಿಗಿಂತ ಹೆಚ್ಚು ಸಮಯದ ನಂತರ ವಿಳಂಬಕ್ಕೆ ಯಾವುದೇ ಸಮರ್ಥನೆಯಿಲ್ಲದೆ ಸಲ್ಲಿಸಲಾಗಿದೆ. ಕಾರಣ ತಡವಾಗಿ ಸಲ್ಲಿಸಲು ಸ್ಪಷ್ಟ ಕಾರಣಗಳನ್ನು ಸಲ್ಲಿಸಬೇಕಾಗಿರುತ್ತದೆ.
- 2) ಭಾರತ ಸರ್ಕಾರದ ಪರಿಸರ, ಅರಣ್ಯ ಮತ್ತು ಹವಾಮಾನ ಬದಲಾವಣೆ ಸಚಿವಾಲಯವು ದಿನಾಂಕ 10.06.2024 ರಲ್ಲಿ ರಾಜ್ಯ ಸರ್ಕಾರಕ್ಕೆ ಪತ್ರ ಬರೆದು ಮೆ. ಸ್ಕೆಯೋರ್ ಗಣಿಗುತ್ತಿಗೆ ಸಂಖ್ಯೆ 2678(ಹಳೆಯ 2580/1179) ರ ಸಂಬಂಧಿಸಿದಂತೆ ಅರಣ್ಯ ಅನುಮೋದನೆ (ಹಂತ-1)ರ ಪ್ರಸ್ತಾವನೆಗೆ ಸಂಬಂಧಿಸಿದಂತೆ ಸುರಕ್ಷಿತ ವಲಯದ ಬದಲಿಗೆ ಅಧಿಸೂಚನೆ ಮತ್ತು ಸಿ.ಎ ಯ ವಿವರಗಳನ್ನು ಒದಗಿಸುವಂತೆ ಕೋರಿದ್ದು, ರಾಜ್ಯ ಸರ್ಕಾರವು ಭಾರತ ಸರ್ಕಾರವು ಕೇಳಿರುವ ಮಾಹಿತಿಯನ್ನು ಒದಗಿಸುವಂತೆ ಸೂಚಿಸಿರುತ್ತಾರೆ.

ಅದ್ದರಿಂದ Downhill Conveyor pipe System(DCS) from Kammathuru Iron Ore Mine (ML No 2678 old 2580) To PMBR (BMM) siding ರ ವರೆಗೆ 2.4314 ಹೆಕ್ಟೇರ್ ಅರಣ್ಯ ಪ್ರದೇಶಕ್ಕೆ ಸಂಬಂಧಿಸಿದ ಅರಣ್ಯ ಅನುಮೋದನೆ (ಹಂತ-2) ಪ್ರಕ್ರಿಯೆಗೊಳಿಸಲು ಭಾರತ ಸರ್ಕಾರವು ಕೇಳಿರುವ ಮಾಹಿತಿಯನ್ನು ತ್ವರಿತವಾಗಿ ಸಲ್ಲಿಸಲು ಸೂಚಿಸಿದೆ.

ತಮ್ಮ ವಿಶ್ವಾಸಿ,


ವಲಯ ಅರಣ್ಯಾಧಿಕಾರಿ
ಸಂಚಾರು ದಕ್ಷಿಣ ವಲಯ

ಉಪ ಉದ್ಯೋಗ ಸಂರಕ್ಷಣಾಧಿಕಾರಿಗಳು,
ಬಳ್ಳಾರಿ ವಿಭಾಗ, ಬಳ್ಳಾರಿ ಜಿಲ್ಲಾ ಕಛೇರಿ
Office of the
Deputy Conservator of Forests
Ballari Division, Ballari

ಕರ್ನಾಟಕ ಸರ್ಕಾರ
GOVERNMENT OF KARNATAKA



ಡಿಸ್ಟ್ರಿಕ್ಟ್ ಉದ್ಯೋಗ, ಮಲಿನ್ಯ ಮತ್ತು ಪರಿಸರ ಸಂರಕ್ಷಣಾಧಿಕಾರಿ,
ಕೆ.ಎ. ಮೈಸೂರು ಕಂಪೌಂಡ್, ಬಳ್ಳಾರಿ-583102
Radio Park, Opp. ITI College,
Mini Zoo Compound, Ballari
Telephone: 08392-240797
Email: dcfBallari t@gmail.com

No.M1/MNG/SMIORE/ML No.2678/2018-19

Dated:08.05.2025

To,

M/s. Sandur Manganese and Iron Ores Ltd (SMIORE)
Registered Office, Lakshmipur,
Sandur, Ballari District – 583 119

Sir,

Sub: Diversion of 2.4314 hectare of forest land in Deogiri Swmimalai Forest Block in Sandur Taluk, Ballari District for establishing Downhill Conveyor Pipe System (DCS) from Kammathuru Iron Ore Mine (ML No. 2678 old No.2580/1179) to PMBR (BMM) siding in favour of M/s Sandur Manganese and Iron Ores Limited (SMIORE), Lakshmipur, Sandur Taluk, Ballari District (**Online Proposal No. FP/KA/MIN/31165/2018**).

- Ref: 1) Letter No. F.No. 8-17/1994FC(Vol) Dt.15.10.2019 of Government of India, Ministry of Environmental, Forest and Climate Change, New Delhi
2) This office even number letter Dt. 25.11.2024.
3) Letter No. F.No. 8-17/1994FC(Vol) Dt.29.04.2025 of Government of India, Ministry of Environmental, Forest and Climate Change, New Delhi
4) Email received On : 08.05.2025 from of the Prinicipal Chief Conservator of Forests (Forest Conservation), Bengaluru.

With reference to the above subject, the Ministry of Environment Forests and Climate Change, Government of India has accorded 'in principle' approval (Stage-1) under Section-2 of Forest (Conservation), Act-1980 for diversion of 2.4314 Ha of Forest Land for proposed Downhill Conveyor System (DCS) from Kammathuru Iron Ore Mine to PMBR (BMM) siding connection the Mining Lease No: 2678 (Old 2580/1179) in favour of M/s. Sandur Manganese and Iron Ores Limited, Sandur vide letter under reference(1). In this regard, the undersigned has submitted the Compliance Report to conditions imposed in Stage-I approval vide letter under Ref(3).

Further, the Government of India has sought following information on your proposal vide letter under Ref(3). The same has been forwarded by the Prinicipal Chief Conservator of Forests(Forest Conservation), Bengaluru through mail vide Ref(4).

- i. As per the request of the State Govt. letter dated 13.09.2019 due to urgency and the direction passed by the Hon'ble Supreme Court orders in IA No. 247 in WP (civil) No. 562/2009 dated 07.12.2018, the proposal was granted 'inprinciple' approval by the Ministry vide letter dated 15.10.2019. However, the compliance report of the Stage-I approval has been submitted after more than five years' time without justification for the delay. The State Govt. shall submit the valid and cogent reasons for late submission of the compliance report.

- ii. Further, the Ministry has written to the State Govt. on 10.06.2024 for providing the details of notification and CA in lieu of safety zone in respect of the proposal for extension of validity for the Forest Clearance (FC) granted to Mining Leases No. 2678 (old Nos.2580/1179) and 2679 (Old No.2581/1952) of the Sandur Manganese & Iron Ores Limited (Sandur), Karnataka. The reply is awaited. In this regard, the State Govt. shall submit the information asked by the Ministry vide its letters dated 19.04.2024, 20.05.2024 and 10.06.2024 (**copies enclosed**).

Therefore, it is directed to submit the above information as sought by the Government of India for further processing your proposal for Stage-II approval. **Treat it as Most Urgent.**

Yours Faithfully,


Deputy Conservator of Forests,
Ballari Division, Ballari

Reference -3

Government of India
Ministry of Environment, Forest and Climate Change
(Forest Conservation Division)

Indira Paryavaran Bhawan,
Jor Bagh Road, Aliganj,
New Delhi, 1100 03,
Dated: April, 2024

To

The Additional Chief Secretary (Forests),
Department of Forests & Environment,
Government of Karnataka,
Bangalore.

Subject: Extension of validity for the Forest Clearance (FC) granted to Mining Leases No. 2678 (old Nos.2580/1179) and 2679 (Old No.2581/1952) of the Sandur Manganese & Iron Ores Limited (Sandur), Karnataka regarding

Sir/Madam,

I am directed to enclose herewith a copy of the letter No.SIMORE/MN/240318/01 dated 18th March, 2024 as received from Shri Shri Mohammed Abdul Saleem, whole time Director & Company Secretary, of Sandur Manganese & Iron Ores Limited, Sandur District Karnataka on the above-mentioned subject. After the examination of the matter, it has been observed that the matter involves legal issues and the validity of the FC approval granted earlier by the MoEF&CC. Therefore, the State Government is requested to examine the matter thoroughly and shall also provide the status considering the order of the Hon'ble Supreme Court and provide comments with specific recommendations in this regard.

In addition to the above the State Government is also requested to provide the following details:

- i. The UA has claimed that they have paid NPV ₹113 crore. The State Govt. may clarify whether the UA has paid NPV for the entire forest land falling in the lease area. The details along with the date of transaction of NPV amount in the National Authority CAMPA may be submitted in prescribed performa.
- ii. KML files of the mining lease, forest land (proposal-wise) diverted, safety zone, and CA land where the CA was done or proposed to be carried by the UA.

Yours faithfully,

Encl.: As above

Signed by

Dheeraj Mittal

Date: 19-04-2024 13:11:09

(Dr. Dheeraj Mittal)

Assistant Inspector General of Forests

Copy to:-

1. The Principal Chief Conservator of Forests (HoFF), Government of Karnataka, Bangalore.
2. The APCCF-cum-Nodal Officer (VSESA) 1980, Government of Karnataka, Bangalore.
3. The DDGF (C) Regional Office, Bangalore of MoEF&CC.
4. Shri Mohammed Abdul Saleem, whole time Director & Company Secretary, of Sandur Manganese & Iron Ores Limited, Sandur District Karnataka, for information.

Reference -4

Government of India
Ministry of Environment, Forest and Climate Change
(Forest Conservation Division)

Indira Paryavaran Bhawan,
Jor Bagh Road, Aliganj,
New Delhi, 1100 03,
Dated: May, 2024

To

The Additional Chief Secretary (Forests),
Department of Forests & Environment,
Government of Karnataka,
Bangalore.

Subject: Extension of validity for the Forest Clearance (FC) granted to Mining Leases No. 2678 (old Nos.2580/1179) and 2679 (Old No.2581/1952) of the Sandur Manganese & Iron Ores Limited (Sandur), Karnataka regarding

Madam/Sir,

I am directed to refer to the Hon'ble Supreme Court 14th March 2024 wherein the following order has been passed in the matter

I.A. No. 208 of 2014:

We are not inclined to examine the merits of the assertions made in the application, as the issue involved is rather secondary to the issue pending consideration in W.P.(C) no. 562/2009. In case the applicant(s) has any grievance or issue, it will be open to the applicant(s) to file appropriate proceedings before the jurisdictional High Court or any other authority.

The stay order passed by this order on 10.02.2014 will continue for a further period of two months in order to enable the applicant(s) to take steps in accordance with law. We clarify that we have not made any comments either way on the merits.

2. In this regard it is noted that the applicant has filled a W.P. 10766/2024 before Hon'ble High Court of Karnataka. The next date of hearing is 10.06.2024.

3. Further, it is also noted that the two months time granted by the Hon'ble Supreme Court vide order dated 14.03.2024 has been expired on 13.05.2024. Till date the State Government has not submitted any proposal in this regard.

4. Moreover, a representation dated 18th March, 2024 regarding FCs granted to SANDUR by the Ministry, are deemed to have been extended effectively till 31 December 2033, i.e., the date till which the leases are valid has been submitted by the UA with a request that to confirm that the FCs accorded for their Mining Leases No.2678 (Old Nos. 1179/2580) and No.2679 (Old Nos. 1952/2581) are valid till 31 December 2033 and arrange for execution of new forest lease agreements for the

extended period was received in this Ministry. The Ministry has sent a letter to the State Government dated 19.04.2024 to provide the status considering the order of the Hon'ble Supreme Court and provide comments with specific recommendations in this regard along with certain details related to the instant proposal. **The reply is still awaited from the State Government.**

In view of the above, it is requested that the State Government shall take note of the Hon'ble Supreme Court Order dated 14.03.2024 and do the further needful.

Yours faithfully,

Signed by Dheeraj Mittal

Date: 20-05-2024 22:09:49 (Dr. Dheeraj Mittal)
Assistant Inspector General of Forests

Copy to:-

1. The Principal Chief Conservator of Forests (HoFF), Government of Karnataka, Bangalore.
2. The APCCF-cum-Nodal Officer (VSESA) 1980, Government of Karnataka, Bangalore.
3. The DDGF (C) Regional Office, Bangalore of MoEF&CC.
4. Shri Mohammed Abdul Saleem, whole time Director & Company Secretary, of Sandur Manganese & Iron Ores Limited, Sandur District Karnataka, for information.

Reference -5

Government of India
Ministry of Environment, Forest and Climate Change
(Forest Conservation Division)

Indira Paryavaran Bhawan,
Jor Bagh Road, Aliganj,
New Delhi, 1100 03,
Dated: June, 2024

To

The Additional Chief Secretary (Forests),
Department of Forests & Environment,
Government of Karnataka,
Bengaluru

Subject: Extension of validity for the Forest Clearance (FC) granted to Mining Leases No. 2678 (old Nos.2580/1179) and 2679 (Old No.2581/1952) of the Sandur Manganese & Iron Ores Limited (Sandur), Karnataka regarding

Madam/Sir,

I am directed to enclose herewith a copy of the Monitoring Report of the Regional Office Bengaluru vide No.FCA/11.1/169/KAR/Vol.V/71 dated 29.05.2024 on the above mentioned subject. After the examination of this report it has been observed, the State Government need to ensure complete compliance and is required to submit the following information/ documents to the Regional Office of this Ministry for further needful at their end:

- i. In respect of the diversion of 1615.64 (629.9 ha already broken up + 985.74 ha to be broken up), CA land measuring 985.84 ha non-forest land [C and D class land Revenue Land]] has not been notified as RF/PF yet. The copy of the notification shall be provided.
- ii. Details of the CA 1.5 time in lieu of the safety zone shall be provided by the SFD.

2. Moreover, I am also directed to attach herewith the copies of the Ministry's letter dated 19.04.2024 and 20.05.2024 for which the reply from the State Govt. is still awaited. In this regard you are once again requested to provide the information at the earliest along with the present status of the mining operations.

Signed by

Yours faithfully,

Encl.: As above

Dheeraj Mittal

(Dr. Dheeraj Mittal)

Date: 10-06-2024 09:41:04

Assistant Inspector General of Forests

Copy to:-

1. PCCF (HoFF), Government of Karnataka, Bengaluru.
2. DDGF (C) MoEF&CC's Regional Office at Bengaluru for information and with

- a request to examine the provided information and submit updated report.
3. PCCF-cum-Nodal Officer (VSESA) 1980, Government of Karnataka, Bengaluru.
 4. Shri Mohammed Abdul Saleem, whole time Director & Company Secretary, of Sandur Manganese & Iron Ores Limited, Sandur District Karnataka, for information.

Reference -6

Government of India
Ministry of Environment, Forest and Climate Change
(Forest Conservation Division)

Indira Paryavaran Bhawan,
Jor Bagh Road, Aliganj,
New Delhi, 1100 03,
Dated:

To

The Additional Chief Secretary (Forests),
Department of Forests & Environment,
Government of Karnataka,
Bengaluru

Subject: Proposal for seeking prior approval of the Central Govt. under Section 2 (1) (ii) of the Van Sanrakshan Evam Samvardhanam) Adhiniyam, 1980 for diversion of 2.4314 ha. of forest land in Deogiri Swamimalai Forest Block in Sandur Taluk, Bellary District for establishing Downhill Conveyor System (DCS) from Kammathuru Iron Ore Mine (ML No. 2678 Old No. 2580/1179) to PMBR (BMM) siding in favour of M/s. Sandur Manganese and Iron Ores Ltd (SMIORE), Lakshmipur, Sandur Taluk, Bellary District, Karnataka (Online Proposal No. FP/KA/OTHERS/31165/2018)

Madam/Sir,

I am directed to refer to your letter No. FEE 47 FFM 2018 dated 27.03.2025 on the above mentioned subject regarding submission of the compliance report of the 'in-principle' approval letter dated 15.10.2019. After the examination of the compliance report it has been observed, the State Government is required to submit the following information/ documents to the Ministry for further needful:

- i. As per the request of the State Govt. letter dated 13.09.2019 due to urgency and the direction passed by the Honb'le Supreme Court orders in IA No. 247 in WP (civil) No. 562/2009 dated 07.12.2018, the proposal was granted 'in-principle' approval by the Ministry vide letter dated 15.10.2019. However, the compliance report of the Stage-I approval has been submitted after more than five years' time without justification for the delay. The State Govt. shall submit the valid and cogent reasons for late submission of the compliance report.
- ii. Further, the Ministry has written to the State Govt. on 10.06.2024 for providing the details of notification and CA in lieu of safety zone in respect of the proposal for extension of validity for the Forest Clearance (FC) granted to Mining Leases No. 2678 (old Nos.2580/1179) and 2679 (Old No.2581/1952) of the Sandur Manganese & Iron Ores Limited (Sandur), Karnataka.. The reply is awaited. In this regard, the State Govt. shall submit the information asked by the Ministry vide its letters dated 19.04.2024, 20.05.2024 and 10.06.2024 **(copies enclosed)**.

Digitally signed by
SUNDAR SAMBAMOORTHY
Date: 29-04-2025
10:21:11

Yours faithfully,

Encl.: As above

(S. Sundar)

Assistant Inspector General of Forests

Copy to:-

1. PCCF (HoFF), Government of Karnataka, Bengaluru.
2. DDGF (C) MoEF&CC's Regional Office at Bengaluru.
3. PCCF-cum-Nodal Officer (VSESA) 1980, Government of Karnataka, Bengaluru.
4. User Agency.
5. Monitoring Cell of FC Division for uploading the same on the PARIVESH portal.

The Sandur Manganese & Iron Ores Limited

(An ISO 9001:2015; ISO 14001:2015 and 45001:2018 certified company)
CIN:L85110KA1954PLC000759; Website: www.sandurgroup.com

REGISTERED OFFICE

'SATYALAYA', No.266
Ward No.1, Palace Road
Sandur - 583 119, Ballari District
Karnataka, India
Tel: +91 8395 260301/ 283173-199
Fax: +91 8395 260473



CORPORATE OFFICE

'SANDUR HOUSE', No.9
Bellary Road, Sadashivanagar
Bengaluru - 560 080
Karnataka, India
Tel: +91 80 4152 0176 - 79 / 4547 3000
Fax: +91 80 4152 0182

SMIORE / MN / 270824 / 01

27 August 2024.

To,
The Deputy Conservator of Forests,
Ballari Division, Ballari.

Dear Sir,

Sub: - Submission of 7 sets of documents in compliance of in-principle / Stage -I approval for diversion of 2.4314 ha. of forest land for establishing Downhill Conveyor System (DCS) form Kammathuru Iron Ore Mine (ML No. 2678 (old No. 2580/1179) to PMBR (BMM) siding.

- Ref: 1. Compliance of conditions for In-principle / Stage-I was submitted earlier vide letter No. SMIORE/MN/201219/01, dated 20 December 2019 and letter No: SMIORE/MN/220512/01 Dated 12 May 2022 through RFO Sandur South Range. to the Office of the Deputy Conservator of Forests, Ballari Division, Ballari.
2. Letter No. F. No. 8-17 / 1994 FC (VOL) dt. 15 October 2019 [Stage - I approval] of Government of India, Ministry of Environment, Forests and Climate Change (Forest Conservation Division), New Delhi.
3. Your Office Letter No: M1/MNG/SMIORE/Conveyor belt/2018-19/142 Dated :05.07.2023 (14.06.2023)
4. Letter from Office of the Chief Conservator of Forests, Ballari Circle, Ballari. No: M1/MNG/SMIORE/Conveyor/CR/ 2022-23/6115 Dated 27.03.2023.
5. Letter from the Principal Chief Conservator of Forests (Forest Conservation) and Nodal Officer (FCA) No: E- Office File No: KFD/HPFF/A5-1(MNG)/23/2019-FC. Dated 08/17-03.2023.

Vide above refence 3, 4 & 5 We are submitting the revised Stage -I condition-wise Compliance Report in respect of further processing of the proposal for Stage II approval.

With above reference 5 following condition are complied and Detailed revised Stage -I Condition-wise Compliance report enclosed along with Annexures.

Sl No	Condition	Compliance
1	Condition No ii: The User Agency has Identified alternate non forest land (Private land) at Gudekote Village in Sy no. 536, Gudekote Hobali,	Mutation details are uploaded in Parivesh web portal on 13.02.24, 25.03.2024 and verification of nodal officer found to be incorrect So,

MINES OFFICE: Deogiri - 583112, Sandur Taluk, Ballari District
Tel: +91 8395 271025 / 28 / 29 / 40; Fax: +91 8395 271066


PLANT OFFICE: Metal & Ferroalloy Plant, Vyasanakere, Mariyammahalli - 583 222, Hosapete Taluk, Ballari District
Tel: +91 8394 244450 / 244335

	Kudligi Taluk, Vijayanagara District, over an extent of 2.448 Ha, Which has been mutated and transferred in the name of Forest Department. However, the same has been uploaded by the User agency for acceptance by this office on Parivesh-web portal.	Nodal officer returned to our login on 26.02.2024 and 20.04.2024 for resubmit after making correction. Accordingly Resubmitted on 24.06.2024 and accepted by the nodal officer on 26.08.2024. and requested to submit the Compliance details for Further Processing. Acknowledgement copy attached in Annexure ii.
	Condition No vi: The CA depicted on a Survey of India Toposheet of 1: 50000 scale has not been uploaded in Parvash Web -portal.	Uploaded in the Parvash Web - portal. Enclosed as Annexure - iv
	Condition No vi: Copy of FRA Certificate issued by the Deputy Commissioner Ballari District is submitted without annexures. The Original / attested FRA Certificate issued by the Deputy Commissioner, Ballari District with its encloser which are in vernacular language should be translated to English version authenticated by the competent authority in three sets should be submitted to this office.	Certified/ attested copies and English transplation copy are enclosed in Annexure iii.

We request to further process our online proposal for grant of Stage II clearance. This being a Linear Project and needs to be implemented in accordance with the direction of Hon'ble Supreme Court, the KMERC and Secretary C&I are personally monitoring the progress, we request to permit us to complete the project and permission for trial run the Pipe Conveyor.

Thank You,

for The Sandur Manganese & Iron Ores Limited,


Manjunath Prabhu
Chief Operating Officer



ಉಪ ಅರಣ್ಯ ಸಂರಕ್ಷಣಾಧಿಕಾರಿಗಳ ಕಚೇರಿ, ರಾಯಚೂರು ಅರಣ್ಯ ವಿಭಾಗ, ರಾಯಚೂರು

ವಿಳಾಸ: ಕೋರ್ಟ್ ರಸ್ತೆ, ರಾಯಚೂರು-584101, ದೂರವಾರ್ತೆ ಸಂಖ್ಯೆ: 08532-230029, ಈ-ಮೇಲ್: def.trcr@gmail.com

ಸಂ: ಎ6/ಸರ್ವೆ/Suitibility/Sandur Manganese/ಸಿಆರ್-54/2020-21/1740 ದಿನಾಂಕ: 15-2-2020.

ಗೆ,

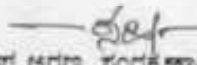
ವಲಯ ಅರಣ್ಯ ಅಧಿಕಾರಿ,
ಮಾಸವಿ.

ವಿಷಯ: Issuing suitability certificate in respect of lands at Bommanahalu (U) village, Maski Taluka for compensatory Afforestation -reg.

ಉಲ್ಲೇಖ: ನಿರ್ದೇಶಕರು (ಮೈನ್) ದಿ. ಸಂಡೂರು ಮ್ಯಾಂಗನೀಜ್ & ಐರಾನ್ ಓರ್ ಲಿಮಿಟೆಡ್, ಸಂಡೂರು ಇವರ ಪತ್ರ ಸಂ: SMIORE/MP/DES/210209/01, ದಿನಾಂಕ: 09-02-2021.

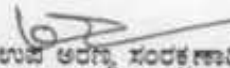
ದಿ. ಸಂಡೂರು ಮ್ಯಾಂಗನೀಜ್ ಮತ್ತು ಐರಾನ್ ಓರ್ ಲಿಮಿಟೆಡ್, ಸಂಡೂರು ಇವರು ಅರಣ್ಯ (ಸಂರಕ್ಷಣಾ) ಕಾಯ್ದೆ, 1980ರಡಿ ಬಳ್ಳಾರಿ ವಿಭಾಗದ ಸಂಡೂರು ಅರಣ್ಯ ವಲಯದಲ್ಲಿ ಅರಣ್ಯ ಭೂಮಿ ಬಿಡುಗಡೆಗಾಗಿ ವಿವಿಧ ಆನ್‌ಲೈನ್ ಪ್ರಸ್ತಾವನೆಗಳಲ್ಲಿ ಪರಿಹಾರಾತ್ಮಕ ನೆಡುತೋಪು ಬೆಳೆಸಲು ರಾಯಚೂರು ವಿಭಾಗದ ಮಾಸವಿ ವಲಯದ ಮಸ್ತಿ ತಾಲೂಕಿನ ಪರ್ವತಾಳ ಹೋಬಳಿಯ ಕುಮಾರಬೇಡ್ ಕಾಯ್ದಿಟ್ಟ ಅರಣ್ಯ ಪ್ರದೇಶದ ಬೊಮ್ಮನಹಾಳ (ಯು) ಗ್ರಾಮ ಅರಣ್ಯ ಸರ್ವೆ ನಂಬರ್‌ಗಳಿಗೆ ಹೊಂದಿಕೊಂಡಂತೆ ಪಟ್ಟಾ ಜಮೀನುಗಳನ್ನು ಹಸ್ತಾಂತರಿಸಲು ಗುರುತಿಸಿದ್ದು, ಸದರಿ ಪ್ರದೇಶಗಳು ನೆಡುತೋಪು ಬೆಳೆಸಲು ಯೋಗ್ಯ ಇರುತ್ತವೆ ಎಂಬುದಕ್ಕೆ ಯೋಗ್ಯತಾ ಪ್ರಮಾಣ ಪತ್ರ ನೀಡಲು ದಿನಾಂಕ: 9-2-2021ರ ಪತ್ರದಲ್ಲಿ ಕೋರುತ್ತಾ, ಪ್ರಸ್ತಾಪಿತ ಸ್ಥಳದ ಗುರುತು ಮಾಡಿದ ಗ್ರಾಮ ನಕ್ಷೆ, ಟೋಪೋಗ್ರಾಫಿಕ್, ಗೋಲ್ಡ್ ನಕ್ಷೆ ಹಾಗೂ ಪಹಣಿ ಪತ್ರಿಕೆಗಳನ್ನು ಸಲ್ಲಿಸಿರುತ್ತಾರೆ.

ಆದ್ದರಿಂದ, ಸದರಿಯವರ ಪ್ರಸ್ತಾವನೆಯನ್ನು ಈ ಪತ್ರದೊಂದಿಗೆ ಲಗತ್ತಿಸಿ ಕಳುಹಿಸುತ್ತಾ, ನೀವು ಮತ್ತು ಸಹಾಯಕ ಅರಣ್ಯ ಸಂರಕ್ಷಣಾಧಿಕಾರಿ, ರಾಯಚೂರು ಇವರು ಜಂಟಿ ತಪಾಸಣೆ ಮಾಡಿ ಉಪಯೋಗಿ ಸಂಸ್ಥೆಯವರು ಗುರುತಿಸಿದ ಪಟ್ಟಾ ಜಮೀನುಗಳು ನೆಡುತೋಪು ಬೆಳೆಸಲು ಯೋಗ್ಯ ಇರುತ್ತವೆ ಎಂಬುದಕ್ಕೆ ವರದಿ ಸಲ್ಲಿಸಲು ಸೂಚಿಸಲಾಗಿದೆ.


ಉಪ ಅರಣ್ಯ ಸಂರಕ್ಷಣಾಧಿಕಾರಿಗಳು,
ರಾಯಚೂರು ಅರಣ್ಯ ವಿಭಾಗ, ರಾಯಚೂರು.

ಪ್ರತಿಯನ್ನು:

1. ಸಹಾಯಕ ಅರಣ್ಯ ಸಂರಕ್ಷಣಾಧಿಕಾರಿ ಹಾಗೂ ಉ.ಅ.ಸಂ.ರವರ ತಾಂತ್ರಿಕ ಸಹಾಯಕರು, ರಾಯಚೂರು ಇವರಿಗೆ ಮುಂದಿನ ಕ್ರಮಕ್ಕಾಗಿ ನೀಡಲಾಗಿದೆ.
2. ನಿರ್ದೇಶಕರು (ಮೈನ್) ದಿ. ಸಂಡೂರು ಮ್ಯಾಂಗನೀಜ್ & ಐರಾನ್ ಓರ್ ಲಿಮಿಟೆಡ್, ಸಂಡೂರು ಇವರಿಗೆ ಕಳುಹಿಸುತ್ತಾ, ಪ್ರಸ್ತಾಪಿತ ಪಟ್ಟಾ ಸರ್ವೆ ನಂಬರುಗಳ 1964 ರಿಂದ ಇಲ್ಲಿಯವರೆಗೆ ಪಹಣಿ ಪತ್ರಿಕೆಗಳನ್ನು ಸಲ್ಲಿಸಲು ಕೋರಿದೆ.


ಉಪ ಅರಣ್ಯ ಸಂರಕ್ಷಣಾಧಿಕಾರಿಗಳು,
ರಾಯಚೂರು ಅರಣ್ಯ ವಿಭಾಗ, ರಾಯಚೂರು.

5

FORMAT - A

CA LAND SUITABILITY CERTIFICATE UNDER FCA 1980

[Cases where the proposed non-forest CA land can support the prescribed planting density of 1000 plants per hectare]

In compliance of the procedure established for diversion of forestland for non-forest purpose through the Forest Conservation Rules 2003 and guidelines framed under the Forest Conservation Act 1980, the following is certified.

1. The non-forest land parcel(s) shown in the table below proposed by M/s. SMIORE ltd, Sandur (User Agency) for raising compensatory afforestation (CA) in forest land diversion proposal number **1) FP/KA/ROAD/22294/2016** for diversion of **3.258** hectare and **2) FP/KA/Others/31165/2018** for diversion of **2.431** hectare – total **5.689** hectares of forestland in **Ballari** Division(s) has/have been inspected by me on: **20.02.2020**.
2. The said non-forest CA land parcel(s) is/are suitable for raising compensatory afforestation in accordance with the Government of India FC Guidelines F. No. 11-423/2011-FC dated 08-11-2017 read with general FC Guidelines, and in case of Private Party User Agency, further as per Government of Karnataka Order No.FEE 82 FLL 2016 dated 31-08-2016.
3. The KML file(s), Topo Map(s), Geo-referenced Map(s) & GPS readings of all corners of the proposed land parcel(s) have been uploaded by User Agency in PART-I of the proposal :
4. Additional remarks, in any:

Sl No.	District, Taluk & Hobli	Village	Proposal number	Survey number	Extent proposed (In hectares)	Remarks about the adjacency of the proposed land parcel to a notified forest
1	2	3	4	5	6	7
1	Ballari Siruguppa	Bandralu	FP/KA/ROAD/ 22294/2016 (Road proposal)	66C/1	1.750	Sl No. 1 to 3 areas located in the Great Indian Bustard area of Siruguppa Taluk. This proposed land is located adjacent to the CA land (22.51 hectares) proposed by the M/s. VESCO, M.L.No.2296. 100% area of the land is suitable for afforestation & free from encroachment.
2				67/B	1.508	
			Total		3.258	
			FP/KA/Others/ 31165/2018 (Conveyor belt proposal)	67/B	1.352	
3				67/1	1.43	
			Total		2.782	
			Grand Total		6.040	

Place : Ballari
Date : 21.03.2020 .


Deputy Conservator of Forests
Ballari Division, Ballari.

ಇವರಿಗೆ,

- ✓ ಮೆ. ಸಂಡೂರು ಮ್ಯಾಂಗನೀಸ್ ಅಂಡ್ ಐರನ್ ಓರ್ ಲಿಮಿಟೆಡ್,
ರೇವಗಿರಿ, ಸಂಡೂರು ತಾಲೂಕು,
ಬಳ್ಳಾರಿ ಜಿಲ್ಲೆ.

ಮಾನ್ಯರ

ವಿಷಯ : ಮೆ.ಸಂಡೂರು ಮ್ಯಾಂಗನೀಸ್ ಅಂಡ್ ಐರನ್ ಓರ್ ಲಿ., ಸಂಡೂರು ಗಣಿಗುತ್ತಿಗೆ
ಸಂಖ್ಯೆ:2678 ಗೆ ಪರಿಹಾರಾತ್ಮಕ ನೆಡುಕೋಮ ಬೆಳೆಸಲು ಪಟ್ಟಾ ಜಮೀನನ್ನು
ಗುರುತಿಸಿರುವ ಕುರಿತು.

- ಉಲ್ಲೇಖ : 1) ಸಹಾಯಕ ಆರಣ್ಯ ಸಂರಕ್ಷಣಾಧಿಕಾರಿ, ಬಳ್ಳಾರಿ ಇವರ ಪತ್ರ ಸಂಖ್ಯೆ:
ಸಆಸಂಸಾಸ/ಬ/ಸಂ.ಪ.ಜೆ/2019-20 ದಿನಾಂಕ: 24.12.2019.
2) ಪಲಯ ಆರಣ್ಯಾಧಿಕಾರಿ, ಬಳ್ಳಾರಿ ಪಲಯ, ಬಳ್ಳಾರಿ ಇವರ ಪತ್ರ ಸಂಖ್ಯೆ: ಪಆಅ/
ಗು.ಪ/ಎಂ.ಎಲ್.ಜಿ/2019-20 ದಿನಾಂಕ:19.11.2019.
3) ನಿಮ್ಮ ಪತ್ರ ದಿನಾಂಕ:23.09.2019.

ವಿಷಯಕ್ಕೆ ಸಂಬಂಧಿಸಿದಂತೆ, ನಿಮ್ಮ ಗಣಿಗುತ್ತಿಗೆ ಸಂಖ್ಯೆ : 2678 ರ ಕೂಡು ರಸ್ತೆ ಅಗಲೀಕರಣಕ್ಕೆ ಸಂಬಂಧಿಸಿದ
ಪ್ರಸ್ತಾವನೆಗೆ ಸಂಬಂಧಿಸಿದಂತೆ ಪರಿಹಾರಾತ್ಮಕ ನೆಡುಕೋಮ ಬೆಳೆಸಲು ಸಿರುಗುಪ್ಪ ತಾಲ್ಲೂಕಿನ ಬಾಂದ್ರಾಳು ಗ್ರಾಮಗಳ ಈ
ಕೆಳಕಂಡ ಸರ್ವೆಸಂಬಂಧಗಳಲ್ಲಿ ಈ ಕೆಳಕಂಡ ಪಟ್ಟಾ ಜಮೀನುಗಳನ್ನು ಗುರುತಿಸಿರುತ್ತಾರೆ.

ಕ್ರ.ಸಂ	ತಾಲ್ಲೂಕು	ಗ್ರಾಮ	ಸರ್ವೆ ನಂ.	ವಿಸ್ತೀರ್ಣ (ಎಕರೆಗಳಲ್ಲಿ)	ವಿಸ್ತೀರ್ಣ (ಹೆಕ್ಟೇರ್‌ಗಳಲ್ಲಿ)
1	ಸಿರುಗುಪ್ಪ	ಬಾಂದ್ರಾಳು	66C/1	4.34	1.75
2			67/B	7.07	2.86
3			67/1	3.53	1.43
			ಒಟ್ಟು	14.94	6.04

ಸದರಿ ಜಮೀನುಗಳ ಸ್ಥಳ ಪರಿಶೀಲನೆ ಮಾಡಿ ಉಲ್ಲೇಖ (1) ಮತ್ತು (2) ರ ಪತ್ರಗಳ ಮೂಲಕ ಸಹಾಯಕ ಆರಣ್ಯ
ಸಂರಕ್ಷಣಾಧಿಕಾರಿ, ಬಳ್ಳಾರಿ ಮತ್ತು ಪಲಯ ಆರಣ್ಯಾಧಿಕಾರಿ, ಬಳ್ಳಾರಿ ಇವರು ಮೇಲ್ಕಂಡ ಜಮೀನುಗಳ ಸ್ಥಳ ಪರಿಶೀಲನೆ ಮಾಡಿ
ಸದರಿ ಜಮೀನುಗಳು ಪರಿಹಾರಾತ್ಮಕ ನೆಡುಕೋಮ ಬೆಳೆಸಲು ಯೋಗ್ಯವಾಗಿರುತ್ತದೆಂದು ಹಾಗೂ ನೆಡುಕೋಪ್ಪ ಬೆಳೆಸಲು
ಯೋಗ್ಯತಾ ಪ್ರಮಾಣ ಪತ್ರ ಮತ್ತು ವರದಿಯನ್ನು ಈ ಕಛೇರಿಗೆ ಸಲ್ಲಿಸಿರುತ್ತಾರೆ. ಅದುದರಿಂದ ಮೇಲ್ಕಂಡ ಜಮೀನುಗಳು ಆರಣ್ಯ
ಇಲಾಖೆಗೆ ವರ್ಗಾಯಿಸಬಹುದಾಗಿರುತ್ತದೆ.

ಕಮ್ಮ ವಿಶ್ವಾಸಿ

ಉಪ ಆರಣ್ಯ ಸಂರಕ್ಷಣಾಧಿಕಾರಿ,
ಬಳ್ಳಾರಿ ವಿಭಾಗ, ಬಳ್ಳಾರಿ.

The Sandur Manganese & Iron Ores Limited

(An ISO 9001:2015; ISO 14001:2015 and OHSAS 18001:2007 certified company)

CIN:L85110KA1954PLC000759; Website: www.sandurgroup.com

REGISTERED OFFICE

'SATYALAYA', No.266
Ward No.1, Palace Road
Sandur - 583 119, Ballari District,
Karnataka, India
Telephone: +91 08395 260301
Fax: +91 8395 260473



CORPORATE OFFICE

'SANDUR HOUSE', No.9,
Bellary Road, Sadashivanagar
Bengaluru - 560 080,
Karnataka, India
Telephone: +91 80 4152 0176 / 179
Fax: +91 80 4547 3000

SMIORE / MP / DCS / 210331 / 01: 1234

31 March 2021

The Deputy Conservator of Forest,
Ballari Division, Ballari,
Karnataka

Dear Sir,

Sub: Application for issuing suitability certificate in respect of lands at Malapur Village, Toranagallu, Hobli, Sandur Taluk, Ballari District for Compensatory Afforestation.

Ref: 1. **Proposal No: FP/KA/Others/31165/2018** - Diversion of **2.4314 ha.** of forest land in Deogiri Swamimalai Forest Block in Sandur Taluk, Bellary District for establishing Downhill Pipe Conveyor System (DCS) from Kammathuru Iron Ore Mine (ML No. 2678 Old No. 2580/1179) to PMBR (BMM) siding in favour of M/s. Sandur Manganese and Iron Ores Ltd (SMIORE), Sandur Taluk, Ballari District, Karnataka.

2. **Proposal No.FP/KA/ROAD/22294/2016** - Diversion of **3.258 ha** of Forest Land for widening narrow patches of FC approved approach road connecting the M.L.No.2678 (old 2580/1179) of The Sandur Manganese & Iron Ores Limited., Sandur Taluk, Ballari District, Karnataka.

We have identified land over an extent of 16 Acre of which 6.05 Acre is for Downhill Conveyor Project for diversion of 2.4314 ha. and 8.40 Acre for widening FC approved approach roads over an extent of 3.258 ha in Survey Number 123/3, 123/3, 124/4 of Malapur Village, Toranagallu, Hobli, Sandur Taluk, Ballari District. The details of the proposals are as referred in Serial No.1 and 2.

It is proposed to handover the land to Forest Department for Compensatory Afforestation purpose, the details of the proposed land are as under:

Sl. No.	Survey No.	Extent acre	Extent in Hectares	Village	Hobli, Taluk & District	Online proposal No.
1	123/3	06.05	2.448	Malapur	Toranagallu, Sandur, Ballari	FP/KA/Others/31165 /2018.
Total		06.05	2.448			
2	123/3	01.95	0.789	Malapur	Toranagallu, Sandur, Ballari	FP/KA/ROAD/22294/ 2016.
	123/4	06.45	1.6390			
Total		08.40	3.399			
3	123/4	1.55	0.627			For Companies Future Use
Grand Total		16.00	6.474			

MINES OFFICE: Deogiri - 583112, Sandur Taluk, Ballari District

Tel: +91 8395 271025 / 28 / 29 / 40; Fax: +91 8395 271066

PLANT OFFICE: Metal & Ferroalloy Plant, Vyasanakere, Mariyamanahalli - 583 222, Hosapete Taluk, Ballari District

Tel: +91 8394 244450 / 244335


In view of the above, we request you to issue CA Land Suitability Certificate in Format – A under FC Act 1980, to comply with the procedure established for diversion of forestland for non-forest purpose through the Forest Conservation Rules 2003 and guidelines framed under.

Our Proposal No. FP/KA/Others/31165/2018 is pending for grant of Stage - II clearance under Forest (Conservation) Act, 1980 and we are duty bound to comply with the Order of the Hon'ble Supreme Court for setting up the Downhill Conveyor project and roads.

We request you to please do the needful at the earliest.

Thank You

for The Sandur Manganese & Iron Ores Limited


Md. Abdul Saleem
Director (Mines)



The Sandur Manganese & Iron Ores Limited

(An ISO 9001:2015; ISO 14001:2015 and OHSAS 18001:2007 certified Company)
Registered Office: 'Satyalaya', Door No.266 (Old No.80), Behind Taluka Office
Ward No.1, Palace Road, Sandur - 583 119, Ballari District, Karnataka
CIN:L85110KA1954PLC000759; Website: www.sandurgroup.co
Telephone: +91 8395 260301 Fax: +91 8395 260473

Annexure 1D

CORPORATE OFFICE:

'SANDUR HOUSE'
No.9 (Old No.217)
Bellary Road, Sadashivanagar
Bengaluru - 560 080
Karnataka, India
Tel: 080 - 4152 0176 - 179
Fax: 080 - 4547 3000



MINES OFFICE:

Deogiri - 583112
Sandur Taluq
Ballari District
Karnataka, India
Tel:08395-271025/28/29/40
Fax: 08395-271066

28 June 2021

SMIORE / MP / DCS / 210628 / 01

The Deputy Conservator of Forest,
Court Road, Raichur - 584101,
Karnataka

Dear Sir,

Sub: Application for issuing suitability certificate in respect of lands in Survey No. 111/1 at Bailagudda Village, Maski Hobli & Taluk, Raichur District for Compensatory Afforestation.

Ref: 1. **Proposal No: FP/KA/Others/31165/2018** - Diversion of **2.4314 ha.** of forest land in Deogiri Swamimalai Forest Block in Sandur Taluk, Bellary District for establishing Downhill Pipe Conveyor System (DCS) from Kammathuru Iron Ore Mine (ML No. 2678 Old No. 2580/1179) to PMBR (BMM) siding in favour of M/s. Sandur Manganese and Iron Ores Ltd (SMIORE), Sandur Taluk, Ballari District, Karnataka.
2. **Proposal No.FP/KA/ROAD/22294/2016** - Diversion of **3.258 ha** of Forest Land for widening narrow patches of FC approved approach road connecting the M.L.No.2678 (old 2580/1179) of The Sandur Manganese & Iron Ores Limited., Sandur Taluk, Ballari District, Karnataka.

We have identified land over an extent of 17 Acre 4 Gunta (17.10 acres / 6.92 Hectares) of which 6 Acre 12 Gunta (6 acres 30 cents / 2.55 Hectares) is for Downhill Conveyor Project for diversion of 2.4314 ha. and 8 Acre 12 Gunta (8 acres 30 cents/ 3.36 Hectares) for widening FC approved approach roads over an extent of 3.258 ha in Survey Number 111/1 of Bailagudda Village, Maski Hobli & Taluk in Raichur District. The details of the proposals are as referred in Serial No.1 and 2.

It is proposed to handover the land to Forest Department for Compensatory Afforestation purpose, the details of the proposed land are as under:

Sl. No.	Survey No.	Extent acre - gunta	Village	Hobli & Taluk	District	Online proposal No.
1	111/1	06-12	Bailagudda	Maski	Raichur	FP/KA/Others/31165/2018.
2	111/1	08-12	Bailagudda	Maski	Raichur	FP/KA/ROAD/22294/2016.
3	111/1	2-20	Bailagudda	Maski	Raichur	Applicants future Use
	Karab	3-20	Bailagudda	Maski	Raichur	Applicants future Use
Total		17-04	(Excluding Kharab)			


In view of the above, we request you to issue CA Land Suitability Certificate in Format - A under FC Act 1980, to comply with the procedure established for diversion of forestland for non-forest purpose through the Forest Conservation Rules 2003 and guidelines framed under.

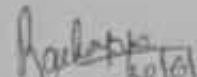
Our Proposal No. FP/KA/Others/31165/2018 is pending for grant of Stage - II clearance under Forest (Conservation) Act, 1980 and we are duty bound to comply with the Order of the Hon'ble Supreme Court for setting up the Downhill Conveyor project and roads.

We request you to please do the needful at the earliest.

Thank You

for The Sandur Manganese & Iron Ores Limited


Md. Abdul Saleem
Director (Mines)


30/6/21
Md. Abdul Saleem
Director (Mines)

ಈ ದಸ್ತಾವೇಜು ಪಾಲೆಯನ್ನು ಸಂಪೂರ್ಣ ಉಪಯೋಗಿಸಿ
ಸಂಖ್ಯೆ 5(9) ರ ಪ್ರಕಾರ ಮುದ್ರಿಸಲಾಗಿದೆ.

ಕರ್ನಾಟಕ ರಾಜ್ಯ ನೋಂದಣಿ ಮತ್ತು ಮುದ್ರಾಂಶ ಇಲಾಖಾ
ಸೌಕರದ ವಿವಿಧೋದ್ದೇಶ ಸಹಕಾರ ಸಂಘ ನಿಯಮಿತ

ದಸ್ತಾವೇಜು ಪಾಲೆ
Document Sheet



The Karnataka State Registration and Stamps Department
Official's Multipurpose Co-Operative Society Ltd.

ಈ ಪಾಲೆಯನ್ನು ಯಾವುದೇ ದಸ್ತಾವೇಜಿಗೆ ಉಪಯೋಗಿಸಬಹುದು
This sheet can be used for any document

ಬೆಲೆ : ರೂ. 2/-
(GST EXTRA)

ಈ ದಸ್ತಾವೇಜನ್ನು 8 ಮುದ್ರಾಂಶ 5
ಇದು 5 ಮುದ್ರಾಂಶ 5131/21-22

SALE DEED

This SALE DEED is made on this 4th day of February 2022

Between

ಉಪ ನೋಂದಣಾಧಿಕಾರಿ ಕಡ್ಲಿಗಿ.

Sri Aminuddin S/o Late Murthu Sab aged about 64 years, Agriculture, Resident of Gudekote Village, Kudligi Taluk, Vijayanagara District. Aadhar No : 4381 0059 2461 (hereinafter referred to as the "Seller", which expression shall unless repugnant to the context and meaning thereof be deemed to mean and include his heirs, executors, successors and permitted assigns); of the FIRST PARTY.

AND

Forest Department, on behalf of Hon'ble Governor of Karnataka represented by Deputy Conservator of Forests, at Ballari, (hereinafter referred to as the "Buyer", which expression shall unless it is repugnant to the context or meaning thereof be deemed to include its successors) as the SECOND PARTY.

The **Seller** and **Buyer** may hereinafter be collectively referred to as the "**Parties**" and individually as a "**Party**".

Whereas, the **SELLER** is the owner of the property (Sy No.536 measuring 12 Acres 01 cents situated at Gudekote Village, Gudekote Hobli, Kudligi Taluk, Vijayanagara District) more fully described in the Schedule hereto and he is intending to sell the same. And whereas the **Buyer** has agreed with the **SELLER** for the absolute sale to him free from that is paid by the User Agency (*M/s. The Sandur Manganese & Iron Ores Limited, Sandur*) encumbrances for the sum of *Rs.36,03,000/- (Rupees Thirty-Six Lakhs Three Thousand only)*. Now this deed witness follows:

Whereas, the Seller is absolutely seized and possessed of or otherwise well and sufficiently entitled to the plot of agricultural lands bearing Sy No.536 measuring 12 Acres 01 cents situated at Gudekote Village, Gudekote Hobli, Kudligi Taluk, Vijayanagara District, Karnataka together with if any structures standing thereon and more particularly described in the Schedule hereunder (hereafter referred to as the "**Property**").



ಇದರ ಸಂಖ್ಯೆ 5131/21.22

Print Date & Time : 04-03-2022 12:58:50

ದಸ್ತಾವೇಜು ಸಂಖ್ಯೆ : 5131

ಗೌ. ಮೊದಲನೆಯ ದರ್ಜೆಯ ಕೂಡಲಿ

ಸಹಿ ರಚಿಸಿದ ಕೂಡಲಿ ರವರ ಕಛೇರಿಯಲ್ಲಿ ದಿನಾಂಕ 04-03-2022 ರಂದು 12:45:07 PM ಗಂಟೆಗೆ ಈ ಕೆಳಗೆ ವಿವರಿಸಿದ ಕುಲ್ಯದೊಂದಿಗೆ

ಕ್ರಮ ಸಂಖ್ಯೆ	ವಿವರ	ರೂ. ವೆ
1	ಗ್ಯಾರಂಟಿ ಫೀ	700.00
2	ಪರಿವರ್ತನಾ ಕುಲ್ಯ	70.00
	ಒಟ್ಟು :	770.00

ಶ್ರೀ Sri Aminuddin S/o Late Murthu Sab ಇವರಿಂದ ಹಾಜರ ಮಾಡಲ್ಪಟ್ಟಿದೆ

ಹೆಸರು	ಫೋಟೋ	ಹೆಚ್ಚುತ್ತಿರುವ ಗುರುತು	ಸಹಿ
ಶ್ರೀ Sri Aminuddin S/o Late Murthu Sab			

ಹರಿಯ ಉಪನೋಂದಣಾಧಿಕಾರಿ,
ಕೂಡಲಿ, ಸುಬ್ ರಚಿಸಿದ

ಬರೆಯಕೊಟ್ಟಿದ್ದಾಗಿ ಒಪ್ಪಿರುತ್ತಾರೆ

ಕ್ರಮ ಸಂಖ್ಯೆ	ಹೆಸರು	ಫೋಟೋ	ಹೆಚ್ಚುತ್ತಿರುವ ಗುರುತು	ಸಹಿ
1	ಶ್ರೀ ಅಮಿನ್‌ಝೀನ್ ದಿನ್ ದಿವಂಗತ ಮುರ್ತುಸಾಬ್ (ಬರೆಯಕೊಡುವವರು)			

ಹರಿಯ ಉಪನೋಂದಣಾಧಿಕಾರಿ,
ಕೂಡಲಿ, ಸುಬ್ ರಚಿಸಿದ

ರಚಿಸಿದ ಕೂಡಲಿ ಸಂಖ್ಯೆ 88(1) ಪ್ರಕಾರ ಹಾಜರಾಗಲು ವಿಜಯಪುರದ Sri Forest Department, on behalf of Hon'ble Governor of Karnataka Represented by Deputy Conservator of Forests at Ballari, C/o, ಇವರು ದಸ್ತಾವೇಜನ್ನು ಬರೆಯಕೊಟ್ಟಿರುವವರನ್ನು ನಾನು ಒಪ್ಪಿರುತ್ತೇನೆ.

ಹರಿಯ ಉಪನೋಂದಣಾಧಿಕಾರಿ,
ಕೂಡಲಿ, ಸುಬ್ ರಚಿಸಿದ



The Karnataka State Registration and Stamps Department
Official's Multipurpose Co-Operative Society Ltd.

ಈ ಹಾಕಿಯನ್ನು ಯಾವುದೇ ದಾಖಲೆಗಾಗಿ ಬಳಸಬಹುದು
This sheet can be used for any document

ಖದು I ಮುದ್ರಕದ 5/3/21.72
ದಾಖಲೆಗಾಗಿ 3 ನೇ ಪುಟ

ಬೆಲೆ : ರೂ. 2/-
(GST EXTRA)

ಇವ ನೋಂದಣಿಗಾಗಿ ದಾಖಲೆ

Whereas, as per the legal heir succession acquired the property and same stands in the name of the seller in revenue records as owner and seller has full rights absolute authority to sell, dispose off and transfer the property in the manner seller wishes.

Whereas, *M/s. The Sandur Manganese & Iron Ores Limited, Sandur* has submitted proposal for diversion of forest land in Swamymalai Block, Sandur South Range, Ballari Division for Conveyor Belt vide Proposal No. **FP/KA/OTHERS/31165/2018 (2.4314 ha)** and Approach Road vide No. **FP/KA/ROAD/22294/2016 (3.258 ha)**.

Whereas, as per Para No. 2.3(i) of Chapter No.2 of Handbook of Guidelines for effective and transparent implementation of the provisions of Forest (Conservation) Act, 1980, the User Agency has to transfer and mutate the suitable non-forest land equivalent to the area proposed for diversion at the cost to be paid by User Agency. In this regard, *M/s. The Sandur Manganese & Iron Ores Limited, Sandur* has identified land as described in the Schedule (property) and submitted the request letter to Deputy Conservator of Forests, Ballari to issue of 'Land Suitability Certificate' for Raising of Compensatory Afforestation vide letter Dt. 31.08.2021. The Deputy Conservator of Forests, Ballari visited the said area on 03.12.2021 and issued 'CA Land Suitability Certificate' vide letter Dt. 07.01.2022.


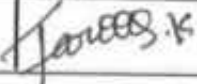
Whereas, 1) the Government of India has accorded 'In-principle / Stage-I Approval under Section-2 of Forest Conservation Act, 1980 for diversion of Conveyor belt proposal vide **FP/KA/OTHERS/31165/2018 (2.4314 ha)** AND 2) the Government of Karnataka, Forest Department has scrutinized and forwarded the proposal No. **FP/KA/ROAD/22294/2016 (3.258 ha)** (by the Principal Chief Conservator of Forests (Forest Conservation) and Nodal Officer (FCA), Bangalore) which is pending for consideration. The "Scheduled property" for raising Compensatory Afforestation on behalf of *M/s. The Sandur Manganese & Iron Ores Limited, Sandur* for mandatory provision for diversion of Forest land for non-forestry purpose as per the Forest (Conservation) Act, 1980 and Government of Karnataka represented by Deputy Conservator of Forests, Ballari.


Whereas, In consideration of INR **Rs.36,03,000/- (Rupees Thirty-Six Lakhs Three Thousand only)** Paid to *Sri Aminuddin S/o Late Murthu Sab* through Cheque bearing No. **172943 Dt. 16.02.2022** of Axis Bank, Sandur Branch.

[Signature]

ಗುರುಕಿರುವವರು

ಇದುವು I ಮುಸ್ತಕಂ 5/31/21.22
ವಸ್ತುವೇಜನ 4 ನೇ ಮ.
ಗುಪ್ತ ನೋಂದಣಾಧಿಕಾರಿ ಕೂಡಲಿ

ಕ್ರಮ ಸಂಖ್ಯೆ	ಹೆಸರು ಮತ್ತು ವಿಳಾಸ	ಸಹಿ
1	Gollar Thippeswamy S/o G. Durugappa Garaga Village, Hosapete Tq. Vijayangara Dist	
2	Ummar Faruk S/o Aminuddin Gudekote Village, Kudigili Tq. Vijayanagara Dist	


ಹರಿಯ ಉಪನೋಂದಣಾಧಿಕಾರಿ,
ಕೂಡಲಿ.

GSC NO. IG0141000050746

<p style="text-align: center;"> 1 ನೇ ಪುಸ್ತಕದ ರದ್ದಾವಣೆ ನಂಬರ KDL-1-05131-2021-22 ಅಗಿ ಒ.ಡಿ. ನಂಬರ KDLD850 ನೇ ಪುಸ್ತಕದಲ್ಲಿ ದಿನಾಂಕ 04-03-2022 ರಂದು ನೋಂದಾಯಿಸಲಾಗಿದೆ  ಹರಿಯ ಉಪನೋಂದಣಾಧಿಕಾರಿ, ಸಹಿ ರದ್ದಾವಣೆ (ಕೂಡಲಿ)</p>	
--	--

ಈ ದಾಖಲೆಯು ಮಾಲೀಕರು ಸಂಪಾದಿಸಿದ ಉಪಯೋಗದ
ಸಂಖ್ಯೆ ೨(೨) ರ ಪ್ರಕಾರ ಮುದ್ರಿಸಲಾಗಿದೆ.

ಕರ್ನಾಟಕ ರಾಜ್ಯ ನೋಂದಣಿ ಮತ್ತು ಮುದ್ರಾಂಕ ಇಲಾಖೆ
ನೌಕರರ ವಿವಿಧೋದ್ದೇಶ ಸಹಕಾರ ಸಂಘ ನಿಯಮಿತ

ದಾಖಲೆಯು ಮಾಲೀಕ
Document Sheet



The Karnataka State Registration and Stamps Department
Official's Multipurpose Co-Operative Society Ltd.

ಈ ದಾಖಲೆಯು ಯಾವುದೇ ದಾಖಲೆಗೆ ಉಪಯೋಗಿಸಬಹುದು
This sheet can be used for any document

ಇದು I ಮುದ್ರಕದ 5/31/2012
ದಾಖಲೆಗಾಗಿ S ನಂ. 5

ಬೆಲೆ : ರೂ. 2/-
(GST EXTRA)

ಗೌರವ ನೋಂದಣಿಗಾರರಿಗೆ ಕೃತಜ್ಞತೆ

Whereas, the receipt of the said amount is acknowledged by the Seller, the Seller hereby irrevocably conveys and transfers by way of sale to the Buyer all that piece and parcel of land bearing Sy No.536 measuring 12 Acres 01 cents situated at Gudekote Village, Gudekote Hobli, Kudligi Taluk, Vijayanagara District Karnataka, which is more particularly described in Schedule, free from any encumbrances and reasonable doubts, together with all and singular the structures, houses, outhouses, fencing, compound walls, edifices, buildings, court yards, areas, compounds, sewers, drains, ditches, fences, trees, plants, shrubs, ways, paths, passages, commons, gullies, wells, waters, water-courses, lights, liberties, privileges, easements, profits, advantages, rights, members and appurtenances whatsoever to the said land or ground hereditaments and premises or any part thereof belonging or in any wise appurtenant to or with the same or any part thereof now or at or any time hereto before usually held used occupied or enjoyed or reputed or known as part or member thereof and to belong or be appurtenant thereto.


Whereas, therefore on fulfillment of the conditions set out in the Agreement to Sell and relying on the representation of the Seller that the Property is free from all encumbrances and has not at any time hereinbefore, in any manner whatsoever, been mortgaged, charged, conveyed or agreed to be sold and transferred to any third person(s), the Seller has agreed to transfer the Property and the Buyer has agreed to acquire the Property from the Seller.

Whereas, the Seller has further represented that, to the best of his knowledge, there are no proceeding, order, decree, suit or judgment pending/passed in/by any court or judicial/government authority, local body or statutory authority in respect of the Property, which would, in any manner, prejudice, restrain, limit or inhibit the transfer of all titles, rights, interests and benefits connected with the Property to and in favor of the Buyer.

Whereas, the Parties, being desirous of recording the terms and conditions on which the Seller shall sell and the Buyer shall acquire the Property, have decided to execute this deed.

Whereas, the Parties shall undertake all necessary steps as may be required to endorse the name of the Buyer in place of Seller in the concerned revenue records of the Property. The Parties shall depute their respective authorized representatives, as and when required, to the office of Sub-Registrar for signing the requisite documents as may be desired by the said offices.

[Signature]



ಈ ದಾಖಲೆಯು ಹಾಕಲಾಗುವ ಸಂದರ್ಭದಲ್ಲಿ
ಸಂಖ್ಯೆ ೨(೨) ರ ಪ್ರಕಾರ ಮುದ್ರಿತವಾಗಿದೆ.

ಕರ್ನಾಟಕ ರಾಜ್ಯ ನೋಂದಣಿ ಮತ್ತು ಮುದ್ರಾಂಕ ಇಲಾಖೆ
ಸೌಕರದ ವಿವಿಧೋದ್ದೇಶ ಸಹಕಾರ ಸಂಘ ನಿಯಮಿತ

ದಾಖಲೆಯ ಹಾಕಿ
Document Sheet



The Karnataka State Registration and Stamps Department
Official's Multipurpose Co-Operative Society Ltd.

ಈ ಹಾಕಲಾಗುವ ಯಾವುದೇ ದಾಖಲೆಯಲ್ಲಿ ಉಪಯೋಗಿಸಬಹುದು
This sheet can be used for any document

ಖದು I ಮುದ್ರಕದ 5131/2022
ದಾಖಲೆಗಾಗಿ 6 ನೇ ಪುಟ

ಚೀಲ : ರೂ. 2/-
(GST EXTRA)

ಇದರ ಮೇಲೆ ಸಹಿ ಮಾಡುವುದು ಕಡ್ಡಾಯ

1) That the Seller hereby covenants to the Buyer that:

- (i) the Seller has, in himself, good right, full power and absolute authority to convey and transfer by way of sale the Property hereby conveyed unto and to the use of the Buyer by way of this Deed of Conveyance and notwithstanding any act, deed, matter or thing whatsoever by the Seller or any person/s lawfully claiming by from, through, under or in trust for the Seller, he has not committed, omitted or knowingly or willingly suffered or been a party or privy to any act, deed or thing whereby the Seller is prevented from granting and conveying the Property in the manner aforesaid or whereby the Property or any part thereof are, is, can or may be charged, encumbered or prejudicially affected in estate, title or otherwise;
- (ii) the Buyer may, from time to time and at all times hereafter, peacefully and quietly enter upon, occupy, or possess and enjoy the Property hereby conveyed with their appurtenances, and receive the rents, issues and profits thereof and every part thereof for its own use and benefit without any suit, lawful eviction or interruption, claim and demand whatsoever from or by the Seller or his successors or any of them or by any person or persons claiming or to claim, from under or in trust for them or any of them; and
- (iii) the Seller and all persons having or claiming any estate, right, title, or interest, in the Property, hereby conveyed or any part thereof by from, under or in trust for the Seller or his heirs, executors, administrators or any of them shall and will from time to time and at all times hereafter at the request and costs of the Buyer do and execute and cause to be done and executed all such further and other lawful acts, deeds, things, conveyances and assurances, whatsoever, for better and more perfectly and absolutely granting the Property and every part thereof hereby conveyed unto and to the use of the Buyer in pursuance hereof and in the manner as the Buyer, his heirs, executors or administrators and assigns shall reasonably require.

[Handwritten signature]

[Handwritten signature]
Deputy Conservator Of Forests
Ballari Division, Ballari

100
101
102
103
104
105
106
107
108
109
110
111
112
113
114
115
116
117
118
119
120
121
122
123
124
125
126
127
128
129
130
131
132
133
134
135
136
137
138
139
140
141
142
143
144
145
146
147
148
149
150
151
152
153
154
155
156
157
158
159
160
161
162
163
164
165
166
167
168
169
170
171
172
173
174
175
176
177
178
179
180
181
182
183
184
185
186
187
188
189
190
191
192
193
194
195
196
197
198
199
200
201
202
203
204
205
206
207
208
209
210
211
212
213
214
215
216
217
218
219
220
221
222
223
224
225
226
227
228
229
230
231
232
233
234
235
236
237
238
239
240
241
242
243
244
245
246
247
248
249
250
251
252
253
254
255
256
257
258
259
260
261
262
263
264
265
266
267
268
269
270
271
272
273
274
275
276
277
278
279
280
281
282
283
284
285
286
287
288
289
290
291
292
293
294
295
296
297
298
299
300
301
302
303
304
305
306
307
308
309
310
311
312
313
314
315
316
317
318
319
320
321
322
323
324
325
326
327
328
329
330
331
332
333
334
335
336
337
338
339
340
341
342
343
344
345
346
347
348
349
350
351
352
353
354
355
356
357
358
359
360
361
362
363
364
365
366
367
368
369
370
371
372
373
374
375
376
377
378
379
380
381
382
383
384
385
386
387
388
389
390
391
392
393
394
395
396
397
398
399
400
401
402
403
404
405
406
407
408
409
410
411
412
413
414
415
416
417
418
419
420
421
422
423
424
425
426
427
428
429
430
431
432
433
434
435
436
437
438
439
440
441
442
443
444
445
446
447
448
449
450
451
452
453
454
455
456
457
458
459
460
461
462
463
464
465
466
467
468
469
470
471
472
473
474
475
476
477
478
479
480
481
482
483
484
485
486
487
488
489
490
491
492
493
494
495
496
497
498
499
500
501
502
503
504
505
506
507
508
509
510
511
512
513
514
515
516
517
518
519
520
521
522
523
524
525
526
527
528
529
530
531
532
533
534
535
536
537
538
539
540
541
542
543
544
545
546
547
548
549
550
551
552
553
554
555
556
557
558
559
560
561
562
563
564
565
566
567
568
569
570
571
572
573
574
575
576
577
578
579
580
581
582
583
584
585
586
587
588
589
590
591
592
593
594
595
596
597
598
599
600
601
602
603
604
605
606
607
608
609
610
611
612
613
614
615
616
617
618
619
620
621
622
623
624
625
626
627
628
629
630
631
632
633
634
635
636
637
638
639
640
641
642
643
644
645
646
647
648
649
650
651
652
653
654
655
656
657
658
659
660
661
662
663
664
665
666
667
668
669
670
671
672
673
674
675
676
677
678
679
680
681
682
683
684
685
686
687
688
689
690
691
692
693
694
695
696
697
698
699
700
701
702
703
704
705
706
707
708
709
710
711
712
713
714
715
716
717
718
719
720
721
722
723
724
725
726
727
728
729
730
731
732
733
734
735
736
737
738
739
740
741
742
743
744
745
746
747
748
749
750
751
752
753
754
755
756
757
758
759
760
761
762
763
764
765
766
767
768
769
770
771
772
773
774
775
776
777
778
779
780
781
782
783
784
785
786
787
788
789
790
791
792
793
794
795
796
797
798
799
800
801
802
803
804
805
806
807
808
809
810
811
812
813
814
815
816
817
818
819
820
821
822
823
824
825
826
827
828
829
830
831
832
833
834
835
836
837
838
839
840
841
842
843
844
845
846
847
848
849
850
851
852
853
854
855
856
857
858
859
860
861
862
863
864
865
866
867
868
869
870
871
872
873
874
875
876
877
878
879
880
881
882
883
884
885
886
887
888
889
890
891
892
893
894
895
896
897
898
899
900
901
902
903
904
905
906
907
908
909
910
911
912
913
914
915
916
917
918
919
920
921
922
923
924
925
926
927
928
929
930
931
932
933
934
935
936
937
938
939
940
941
942
943
944
945
946
947
948
949
950
951
952
953
954
955
956
957
958
959
960
961
962
963
964
965
966
967
968
969
970
971
972
973
974
975
976
977
978
979
980
981
982
983
984
985
986
987
988
989
990
991
992
993
994
995
996
997
998
999
1000

ಈ ದಾಖಲೆಯು ಹಾಳೆಯನ್ನು ಕಂಪೌಂಡ್ ಆಗಿರುವುದನ್ನು
ಕಡ್ಡಾಯವಾಗಿ ಪರಿಶೀಲಿಸಬೇಕು.

ಕರ್ನಾಟಕ ರಾಜ್ಯ ನೋಂದಣಿ ಮತ್ತು ಮುದ್ರಾಂಕ ಇಲಾಖೆ
ಸೌಕರ್ಯ ವಿವಿಧೋದ್ದೇಶ ಸಹಕಾರ ಸಂಘ ನಿಯಮಿತ

ದಾಖಲೆಯ ಹಾಳೆ
Document Sheet



The Karnataka State Registration and Stamps Department
Official's Multipurpose Co-Operative Society Ltd.

ಈ ಹಾಳೆಯನ್ನು ಯಾವುದೇ ದಾಖಲೆಗೆ ಉಪಯೋಗಿಸಬಹುದು
This sheet can be used for any document

ಇದು I ಸುಸ್ತುಕಡು 5/31/21-72

ವಸ್ತುವೇರಿಕೆ 7 ನೇ ಮುಖ

ಬೆಲೆ : ರೂ. 2/-
(GST EXTRA)

ಉಪ ನೋಂದಣಾಧಿಕಾರಿ ರಾಜ್ಯ

Whereas, the Seller confirms that he shall fully co-operate with the Buyer and the statutory authorities and do all such acts, matters, deeds and things as may be necessary and expedient for having Buyer name endorsed in the required revenue records and shall not do any act, matters, deed or thing which may delay or otherwise adversely affect the endorsement.

Whereas, the Seller has simultaneous with the execution of this deed delivered vacant and peaceful possession of the Property to the Buyer, and the Buyer hereby acknowledges the delivery of vacant and peaceful possession of the Property from the Seller.

Whereas, the Seller hereby agrees and undertakes to indemnify the Buyer and **M/s. The Sandur Manganese & Iron Ores Limited, Sandur** harmless in the event of any defect in the title of the Property or any claims put forth either by the Seller, or his legal heirs, representatives, successors or anybody, claiming any right, title, or interest under or in trust for the Seller and also to reimburse all such cost and expenses of litigation or in the event the Property or any portion thereof is lost to the Buyer as a result of defective title or breach of covenants by the Seller.

Whereas, as per the provision in Section 3 of the Karnataka Stamp Act, 1957, no duty shall be chargeable in respect of any instrument executed by, or on behalf of, or in favor of, the State Government in cases where the State Government would be liable to pay the duty chargeable in respect of such instrument. Further, as per article XXXIII of Table of Registration Fees, Karnataka Registration, Rules 1965, a department either of the State Government or Central Government liable to pay registration charges is exempt from the payment of all fees under the Table of Registration Fees. However, in case any stamp duty or registration fee in respect to this instrument is accessed by any competent authority to be borne by the State Government, the same would be borne by **M/s. The Sandur Manganese & Iron Ores Limited, Sandur.**

RW 2022

Deputy Conservator Of Forests
Ballari Division, Ballari

11/2

11/2

11/2

11/2

ಕರ್ನಾಟಕ ರಾಜ್ಯ ನೋಂದಣಿ ಮತ್ತು ಮುದ್ರಾಂಕ ಇಲಾಖೆ
ಕೆಎಸ್ 5(9) ರ ಪ್ರಕಾರ ಮುದ್ರಿತವಾಗಿದೆ

ಕರ್ನಾಟಕ ರಾಜ್ಯ ನೋಂದಣಿ ಮತ್ತು ಮುದ್ರಾಂಕ ಇಲಾಖೆ
ನೌಕರರ ವಿವಿಧೋದ್ದೇಶ ಸಹಕಾರ ಸಂಘ ನಿಯಮಿತ

ದಸ್ತಾವೇಜು ಪಾಳೆ
Document Sheet



The Karnataka State Registration and Stamps Department
Official's Multipurpose Co-Operative Society Ltd.

ಈ ಪಾಳೆಯನ್ನು ಯಾವುದೇ ದಸ್ತಾವೇಜಿಗೆ ಉಪಯೋಗಿಸಬಹುದು
This sheet can be used for any document

ಸಂಖ್ಯೆ 5131/2022
ದಸ್ತಾವೇಜಿನ 8 ನೇ ಪುಟ

ಬೆಲೆ : ರೂ. 2/-
(GST EXTRA)

ಸಾರ್ವಜನಿಕ ನೋಂದಣಿ ಕಛೇರಿ

Schedule Property

Land situated within the limits of Sy No.536 measuring 12 Acres 01 cents situated at Gudekote Village, Gudekote Hobli, Kudligi Taluk, Vijayanagara District, with the following descriptions:

Boundaries:

East : Sy.No.531 of Forest land
West : Sy.No.531 of Forest land
North : Sy.No.531 of Forest land
South : Sy.No.531 of Forest land

IN WITNESS WHERE OF this deed has been duly executed as of the day and year first above written.

SIGNED AND DELIVERED by the
within named Seller

SIGNED AND DELIVERED by the
within named Buyer

Deputy Conservator Of Forests
Ballari Division, Ballari

Witnesses:-

- 1) Gollasa Thippaswamy s/o G. Durugappa
Ganaga & Hospital
- 2) Tarek K. (UMAR FAROOQ K S/o AMINUDDIN)
Tarek K. Gudekote
- 3) K. Ramesh Babu s/o. Gudekote
- 4) Dada/Kuppa s/o. AMINUDDIN . Gudekote
- 5) (Umar K) s/o YAKUB-Sab Gudekote



5131
94.72

ಚಲನ್ ಚಾಲ್ತಿ ಅವಧಿ Challan Validity	ಜಿಲ್ಲೆ District	ಇಲಾಖೆ Department	ಡಿಡಿ ಕಛೇರಿ DDO Office	
7 Days	BALLARI	DEPARTMENT OF STAMPS AND REGISTRATION	SUB REGISTRAR OFFICE, KUDALIGI	
ವರ್ಗ Category	ದಿನಾಂಕ Date	ಚಲನ್ ಉಲ್ಲೇಖ ಸಂಖ್ಯೆ Challan Reference Number	ಡಿಡಿ ಕೋಡ್ DDO Code	
Government	25/02/2022	CR0222003000786758	117440	
ಸಂದಾಯದಾರನ ಹೆಸರು Remitter Name		Deputy Conservator of Forests		
ವಿಳಾಸ Address	Ballari Division, Ballari			
ಉದ್ದೇಶ Purpose	ಲೆಕ್ಕ ಶೀರ್ಷಿಕೆ Head of Account	ಉಪ ಉದ್ದೇಶದ ಹೆಸರು Sub Purpose Name	ಉದ್ದೇಶ ನಿರ್ದಿಷ್ಟ ಐಡಿ Purpose Specific ID	ಮೊತ್ತ Amount
FEES FOR SUPPLY OF REGISTERED DOCUMENTS	0030-03-800-0-02-000	Scanning Fees	Document number :-	700.00
ಸಂದಾಯ ಮಾಡುವ ಬ್ಯಾಂಕ್ Remittance Bank	State Bank of India e Pay	ಒಟ್ಟು ಮೊತ್ತ Grand Total	700.00	
		ಒಟ್ಟು ಮೊತ್ತ ಅಕ್ಷರಗಳಲ್ಲಿ Total Amount in Words	Seven Hundred Only	
ಪಾವತಿ ವಿವರಗಳು\Payment Details				
ಪಾವತಿ ವಿಧ Payment Mode		Netbanking		

*ನಿಮ್ಮ ವಹಿವಾಟನ್ನು ಸಂಸ್ಕರಿಸಲಾಗಿದೆ. ಮುಂದಿನ ಉಲ್ಲೇಖಕ್ಕಾಗಿ ದಯವಿಟ್ಟು ವಹಿವಾಟಿನ ಸಂಖ್ಯೆಯನ್ನು ಬರೆದಿಟ್ಟುಕೊಳ್ಳಿ. ವಹಿವಾಟು ಸಂಖ್ಯೆ
Your Transaction has been processed. Please note the Transaction number for future reference. Transaction No. 4042294136426

*ಕ್ರೆಡಿಟ್ ಕಾರ್ಡ್/ಡೆಬಿಟ್ ಕಾರ್ಡ್ ಮೂಲಕ ಮಾಡಿರುವ ಎಲ್ಲಾ ಪಾವತಿಗಳ ಮೇಲೆ ಹೆಚ್ಚುವರಿ ಸೇವಾ ಶುಲ್ಕ ಅನ್ವಯವಾಗುತ್ತದೆ. ಹಾಗೂ ಬ್ಯಾಂಕ್ ಅದನ್ನು ನೇರವಾಗಿ ಖರ್ಚು ಹಾಕುತ್ತದೆ.

Additional Service charges are applicable for all payments made through CC/DC and the same would be debited directly by the bank.

*ಯಾವುದೇ ಸಂದರ್ಭದಲ್ಲಿ ಸಂದಾಯದಾರನು ಶುಲ್ಕ ಮರುಪಾವತಿಯನ್ನು ಕೊರಬಾರದು

Under no circumstances the remitter will seek a Charge Back

ಹಿರಿಯ ಉಪನಿರ್ದೇಶಕಾಧಿಕಾರಿ
ಕೂಡ್ಲಿಗಿ.

ಖರ್ಚು ಪಾವತಿ \ Search Challan

ಖರ್ಚು ಪಾವತಿ \ Search Challan

ಖರ್ಚು ಪಾವತಿ ಸಂಖ್ಯೆ
Challan Reference No.

CR0222003000786758

OR

ಖರ್ಚು ಪಾವತಿ ಸಂಖ್ಯೆ
Bank Reference Number

h62n3

Type the Capcha shown

5131

21.22

ಖರ್ಚು ಪಾವತಿ \ Search Challan

ಖರ್ಚು ಪಾವತಿ ಸಂಖ್ಯೆ Challan Reference No.	ಪಾವತಿ ಸಂಖ್ಯೆ Payment Number	ಖರ್ಚು ಪಾವತಿ Civil Name	ಖರ್ಚು ಪಾವತಿ Challan Number	ಖರ್ಚು ಪಾವತಿ ಸಂಖ್ಯೆ Name of the Challan	ಖರ್ಚು ಪಾವತಿ Challan Date	ಖರ್ಚು ಪಾವತಿ Amount
CR0222003000786758	Success	State Bank of India e Pay	-NA-	Deputy Conservator	25/02/2022	700.00

Page 1 of 1

ಹಿರಿಯ ಉಪನಿರ್ದೇಶಕಾಧಿಕಾರಿ,
ಕೂಡ್ಲಗಿ.

5131
21-22

FORMAT - B

CA LAND SUITABILITY CERTIFICATE UNDER FCA 1980

[Cases where the proposed non-forest CA land cannot support the prescribed planting density of 1000 plants per hectare and it is necessary to plant the balance number of plants in degraded forest land (-40% canopy density) as per Working Plan prescription in accordance with Government of India FC Guidelines F.No.11-423/2011-FC dated : 08.11.2017].

In compliance of the procedure established for diversion of forestland for non-forest purpose through the Forest Conservation Rules 2003 and guidelines framed under the Forest Conservation Act 1980, the following is certified.

1. The non-forest land parcels shown in the table below proposed by M/s. Sandur Manganese and Iron Ore Limited, Sandur (ML No. 2678; Old ML No. 2580) for raising compensatory afforestation (CA) against proposed diversion of forest land in Swamymalai Block, Sandur South Range, Ballari Division for Conveyor Belt vide Proposal No. FP/KA/OTHERS/31165/2018 (2.4314 ha) and Approach Road vide No. FP/KA/ROAD/22294/2016 (3.258 ha) has been inspected by me on 03rd December, 2021.
2. The said non-forest CA land parcels are not suitable for raising compensatory afforestation in accordance with the Government of India FC Guidelines F. No. 11-423/2011-FC Dt. 08-11-2017 read with general FC Guidelines, and in case of Private Party/User Agency, further as per Government of Karnataka Order No. FEE 82 FLI. 2016 Dt. 31-08-2016.
3. It is further reported that, Proposed land is an enclosure within Sy. No. 531A & 531B of Gudekote Village (which are designated as 'Forest' in the RTC Column No.9). Further, Sy. No. 531B of Gudekote Village is adjacent to the Halasagara Reserve Forests which is part of Gudekote Sloth Bear Sanctuary (Map enclosed). Because of their adjacency to the Gudekote Sloth Bear Sanctuary Proposed CA Land parcel is suitable for wildlife conservation and Eco-tourism works in the region and thus it is desirable to add the same to the Sanctuary in long run. The proposed parcel of CA Land (measuring 4.86 Ha) has scanty vegetation with native trees and shrubs and thus only around 1000 No. of seedlings (Around 1.00 ha) may be planted in the proposed area. Remaining planting/afforestation is proposed to be taken up at alternate location in degraded forest area of Ramadurga RF [Details in Table-2] in consonance with the Working Plan prescriptions.
4. The KML files, Topo Maps, Geo-referenced Maps & GPS readings of all corners of the proposed CA land parcel are uploaded by User Agency in PART-I of the proposal.
5. The KML files, Topo Maps, Geo-referenced Maps & GPS readings of all corners of the proposed degraded forest land are enclosed in PART-II of the proposal.
6. Additional if any :-

ಹಿರಿಯ ಉಪನಿರ್ದೇಶಕಾಧಿಕಾರಿ,
ಕೂಡ್ಲಗಿ. ...2

5131
2.22

-2-

TABLE-1: (Non-forest CA land)

Sl. No.	District, Taluk	Village	Sy. No.	Extent proposed (Acers)	Extent proposed (in Ha)	Plants / ha proposed saplings/ha	Remarks about the adjacency of the proposed land parcel to notified forest
1	2	3	4	5	6	7	8
1	Vijayanagara (erstwhile Ballari); Kudligi; Gudkote	Gudkote	536	12.01	4.86	The proposed parcel of CA Land (measuring 4.86 Ha) has scanty vegetation with native trees and shrubs and thus only around 1000 No. of seedlings (Around 1.00 ha) may be planted in the proposed area. Remaining planting/afforestation is proposed to be taken up at alternate location in degraded forest area of Ramadurga RF [Details in Table-2]	Proposed land is an enclosure within Sy. No. 531A & 531B of Gudkote Village (which are designated as 'Forest' in the RTC Column No.9). Further, Sy. No. 531B of Gudkote Village is adjacent to the Halasagara Reserve Forests which is part of Gudkote Sloth Bear Sanctuary. Because of the adjacency to the Gudkote Sloth Bear Sanctuary, proposed CA Land parcel is suitable for wildlife conservation and Eco-tourism works in the region. Rare species of fauna like Yellow Throated Bulbul, Leopard, Sloth Bear, etc. are observed inhabiting the proposed land and its surroundings. It is thus desirable to add the same to the Sanctuary in long run as the same would enable add the 'private enclosure' to the adjoining forest are
	Total			12.01	4.86		

TABLE-2: (Degraded Forest land where the balance number of plants are proposed to be planted in consonance with the Working Plan Prescriptions).

Forest Division	Name of the Forest	Forest Block number	District, Taluk & Hobli	Village	Survey number	Plants / ha proposed to be	Extent proposed (Ha)
1	2	3	4	5	6	7	8
Ballari	Ramadurga RF	Ramadurga	Ballari, Kudligi	Ramadurga	11,12, 13 & 19	1000 seedlings / per hectares	3.86

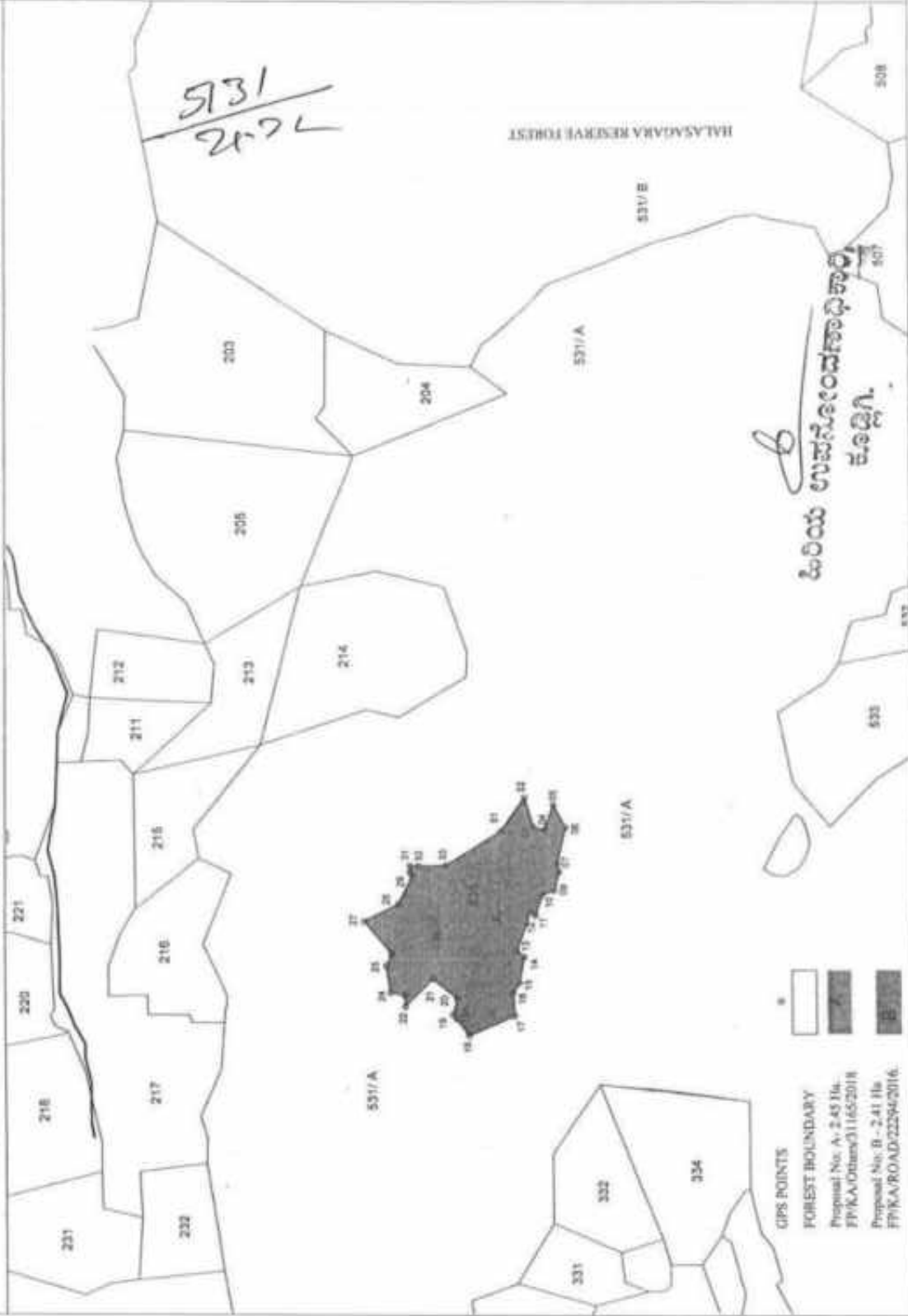
Place: Ballari
Dated: 07.01.2022

ಹಿರಿಯ ಉಪನಿರ್ದೇಶಕರು,

ಕುಡ್ಲಿಗಿ.

Deputy Conservator of Forests,
Ballari Division, Ballari

MAP SHOWING THE CA LAND IDENTIFIED BY SMORE IN SURVEY NO. 536 OF GLIDEKOTE VILLAGE & HOBBIL KUDALGI TALUK, VIJAYANAGARA DISTRICT FOR SMORE PROJECTS.
A DOWNHILL PIPE CONVEYOR SYSTEM (DCS) PROPOSAL NO. FPKA/Other/31165/2016 - 2.4314 Ha. & PROPOSAL B - NO. FPKA/ROAD/22294/2016 - 3.258 Ha.



ಹಿರಿಯ ಉಪನಿರ್ದೇಶಕರು
ಕೂಡಲಿಗಿ.

ರಾಜ್ಯ ರಸ್ತೆ ಇಲಾಖೆ
ಬೆಂಗಳೂರು

ರಾಜ್ಯ ರಸ್ತೆ ಇಲಾಖೆ
ಬೆಂಗಳೂರು

ರಾಜ್ಯ ರಸ್ತೆ ಇಲಾಖೆ
ಬೆಂಗಳೂರು

Annexure 2

KANNADA TO ENGLISH TRANSLATION

04/25/23, 3:33 pm.

BHOOMI ONLINE

Reference No: IMRF89FF8293FE9A2

Printed Date:25.04.2023.

COPY OF MUTATION REGISTER					
District	Vijayanagar	Transaction year	2021-2022.	Mutation Type	Information letter.
Taluk	Kudaligi	Transaction No:	81	Acquisition Type	Purchase.
Hobali	Gudekote	Base	Sub register Registration.	Number	KDL-1-05131-2021-22.
Village	Gudekote	MR No	H28.	Dated	04/03/2022.
Extent in Acre and Gunta)					

Affected Survey and Hissa No.	Rights Relesed Person	Extent	Rights Received Person	Extent	Inspected Officer Signature
536/*/*	Aminuddin S/o Late Murthu Sab..	12.01.00.00	Forest Department, on behalf of Hon'ble Governor of Karnataka, Represented by Deputy Conservator of Forests at Ballari. Relation -Others.	12.01.00.00	

Mutation Order Details	Revenue Inspector Order, Dated: 05.04.2022.	
	Related Information	
	1.Proposed mutation Form 12, Sticked in the village	
	2. Proposed mutation Form 12, issued to interested persons.	
	3. Within the specified time No objection not received.	
	4. Within the specified time No Stay received from the court.	
	5. No objection from the Government.	
	6. This is not a Granted land for Schedule caste/ Schedule tribe.	
	7.Grant of land or other Rules no vilated.	
	So, Mutation Accepted.	
Place: Kudaligi		Signature/-
Mutation Order Date: 05-04.2022.		Revenue Inspector
Amount: Rs 25		Hobali Gudekote.
<p>Signed By: harish halli Signed on: 05-04.2022:05:12:35 PM</p>		

Online Generated copy.

ಉಲ್ಲೇಖ ಸಂಖ್ಯೆ : IMRF89FF8293FE9A2



ಮುದ್ರಿತ ದಿನಾಂಕ : 25-04-2023

ಮ್ಯುಟೇಶನ್ ರಿಜಿಸ್ಟ್ರಾರ್ ಪ್ರತಿ

ಜಿಲ್ಲೆ :	ವಿಜಯನಗರ	ವಹಿವಾಟು ವರ್ಷ	2021-2022	ಬದಲಾವಣೆ ರೀತಿ	ತಿಳುವಳಿಕೆ ಚೀಟಿ
ತಾಲ್ಲೂಕು	ಕೊಡಗಿ	ವಹಿವಾಟು ಸಂಖ್ಯೆ	81	ಸ್ವಾಧೀನತೆ ರೀತಿ	ಕ್ರಯ
ಹೋಬಳಿ	ಗುಡೇಕೋಟೆ	ಮೂಲ	ಸೆಬ್ ರಿಜಿಸ್ಟ್ರಾರ್ ನೊಂದಣಿ	ಸಂಖ್ಯೆ	KDL-1-05131-2021-22
ಗ್ರಾಮ	ಗುಡೇಕೋಟೆ	MR ಸಂಖ್ಯೆ	H28	ದಿನಾಂಕ	04/03/2022
(ವಿಸ್ತೀರ್ಣ ಎಕರೆ ಮತ್ತು ಗುಂಟೆಗಳಲ್ಲಿ)					

ಬಾಧಿತವಾದ ಸರ್ವೆ ಮತ್ತು ಹಿಸ್ಸಾ ನಂ	ಹಕ್ಕು ಬದಲಾವಣೆ ಮಾಡಿದವರು	ವಿಸ್ತೀರ್ಣ	ಹಕ್ಕು ಬದಲಾವಣೆ ಪಡೆದವರು	ವಿಸ್ತೀರ್ಣ,	ತಪಾಸಣೆ ಅಧಿಕಾರಿ ರುಜು/ಷರಾ
536/*/*	ಅಮಿನುದ್ದೀನ್ ತಂದೆ ದಿವಂಗತ ಮುರ್ತುಸಾಬ್	12.01.00.00	Forest Department, on behalf of Hon'ble Governor of Karnataka Represented by Deputy Conservator of Forests at Ballari . C/o . ಸಂಬಂಧ : ಸಂಬಂಧ :ಇತರೆ	12.01.00.00	

ಮ್ಯುಟೇಶನ್ ಆದೇಶದ ವಿವರ :	ರಾಜಸ್ವ ನಿರೀಕ್ಷಕರ ಆದೇಶ ದಿನಾಂಕ : 05-04-2022	
	ಪೂರಕ ಮಾಹಿತಿಗಳು	
	1.ಉದ್ದೇಶಿತ ಮ್ಯುಟೇಶನ್ ನಮೂನೆ 12 ನ್ನು ಗ್ರಾಮದಲ್ಲಿ ಪ್ರಚುರಪಡಿಸಲಾಗಿದೆ.	
	2.ಉದ್ದೇಶಿತ ಮ್ಯುಟೇಶನ್ ನಮೂನೆ 21 ನ್ನು ಆಸಕ್ತರಿಗೆ ಜಾರಿ ಮಾಡಲಾಗಿದೆ.	
	3.ನಿಗದಿತ ಅವಧಿಯೊಳಗೆ ಯಾರಿಂದಲಾದರೂ ಆಕ್ಷೇಪಣೆಗಳು ಬಂದಿರುವುದಿಲ್ಲ.	
	4.ನಿಗದಿತ ಅವಧಿಯೊಳಗೆ ನ್ಯಾಯಾಲಯದಿಂದ ತಡೆಯಾಜ್ಜೆ ಬಂದಿರುವುದಿಲ್ಲ.	
	5.ಸರ್ಕಾರದ ವತಿಯಿಂದ ಆಕ್ಷೇಪಣೆ ಇಲ್ಲ.	
	6.ಈ ಜಮೀನು ಪರಿಶಿಷ್ಟ ಜಾತಿ / ಪಂಗಡದವರಿಗೆ ಮಂಜೂರಾದ ಜಮೀನಾಗಿರುವುದಿಲ್ಲ.	
	7.ಭೂ ಮಂಜೂರಾತಿ ಅಥವಾ ಇತರೆ ನಿಯಮಗಳು ಉಲ್ಲಂಘನೆಯಾಗಿರುವುದಿಲ್ಲ.	
	ಪ್ರಯುಕ್ತ ಮ್ಯುಟೇಶನ್ ಅಂಗೀಕರಿಸಿದೆ.	
ಮೊಕ್ಕಾಂ : ಕೊಡಗಿ		ಸಹಿ/-
ಮ್ಯುಟೇಶನ್ ಆದೇಶದ ದಿನಾಂಕ : 05-04-2022		ರಾಜಸ್ವ ನಿರೀಕ್ಷಕರು
ಮೊತ್ತ : Rs. ರೂ 25 (4 ಪುಟಗಳವರೆಗೆ), ಪ್ರತಿ ಹೆಚ್ಚುವರಿ ಪುಟಕ್ಕೆ (5 ನೇ ಪುಟದಿಂದ) ರೂ 5		ಹೋಬಳಿ : ಗುಡೇಕೋಟೆ

Signed By : harish halli
Signed on : 05-04-2022 05:12:35 PM

No.MI/MNG/SMIORE/Conveyor belt/2018-19

1274

Office of the
Deputy Conservator of Forests,
Bellary Division, Bellary.
Dated: 04.12.2019.

To,
✓ M/s. Sandur Manganese and Iron Ores Ltd (SMIORE),
Registered Office, Lakshmipur,
Sandur, Ballari District – 583 119.

Sir,

Demand Notice

Sub : Diversion of 2.4314 hectare of forest land in Deogiri Swmimalai Forest Block in Sandur Taluk, Ballari District for establishing Downhill Conveyor Pipe System (DCS) from Kammathuru Iron Ore Mine (ML No. 2678 old No.2580/1179) to PMBR (BMM) siding in favour of M/s Sandur Manganese and Iron Ores Limited (SMIORE), Lakshmipur, Sandur Taluk, Ballari District.

Ref : 1) Letter No. F.No. 8-17/1994FC(Vol) dated:15.10.2019 of Government of India, Ministry of Environmental, Forest and Climate Change, New Delhi.
2) Letter No. KFD/HOFF/A5-1/(MNG)/15/2018-FC dated: 20.11.2019 of the Chief Conservator of Forests (Forest Conservation), Bengaluru.

With reference to the above subject, the Ministry of Environment Forests and Climate Change, Government of India has accorded 'in principle' approval (Stage-I) under Section-2 of Forest (Conservation), Act-1980 for diversion of 2.4314 Ha of Forest Land for proposed Downhill Conveyor System (DCS) from Kammathuru Iron Ore Mine to PMBR (BMM) Siding connection the Mining Lease No: 2678 (Old 2580/1179) in favour of M/s. Sandur Manganese and Iron Ores Limited, Sandur in reference (1) cited above.

The Chief Conservator of Forests (Forest Conservation), Bangalore has instructed to issue a Demand Notice to user agency vide letter dated : 20.11.2019.

Hence, you are hereby instructed to remit the following NPV and CA charges through RTGS and E-Payment Module of Forest clearance portal forest clearance.nic after duly generating the challan and submit the remittance details and compliance report through Range Forest officer, Sandur South Range and Assistant Conservator of Forests, Ballari Sub-Division, Ballari to this office.

Sl No	Specific activities	Condition number as per Sage-I clearance of GoI	Extent (In ha)	Present Rate	Amount (In Rs.)
1	Compensatory Afforestation (CA)	(ix)	2.4314	11,60,000.00	28,20,424.00
2	Net Present Value (NPV)	(x)	2.4314	803000.00	19,52,414.00
Total					47,72,838.00

Deputy Conservator of Forests,
Bellary Division, Bellary.

AXIS BANK, SANDUR BRANCH
RTGS/NEFT/SBGRT APPLICATION FORM

17-Dec-2019

(To be filled in by the Applicant in Block Letters-Strike off what is inapplicable)

Details of Applicant (Remitter)

Name : The Sandur Manganese & Iron Ores Limited
 Account No. (If any) : 911020032249137
 Cheque details (if applicable) : 139528 Dt: 17-December-2019
 Mobile No : 9448497871

Details of Beneficiary

Centre : New Delhi
 Bank/Branch : Corporation Bank/Lodhi Complex Branch
 IFSC Code : CORP0000371
 Name : KARNATAKA CAMPA
 A/c No : 1507319931165417
: 47,72,838/-

Amount to be remitted Rs.

(Rupees: Forty Seven Lakh Seventy Two Thousand Eight Hundred Thirty Eight Only)
 Remit the amount as per details enumerated above.

Applicants Signature**Terms & Conditions**

- This transfer is valid for a single transaction.
- The fund transfer will be governed by the terms and conditions given on our website. www.axisbank.com
- Due care is taken while filling up the beneficiary account number & IFSC code
- Transfer of an amount up Rs.49,499/- in cash permissible using this facility
- Photo ID proof to be given by non customer for cash payment above _____
- Please do not disclose your account details/Internet banking, user ID and Passwords/ATM debit Card/Credit Card/ Mobile Banking /Personal Information to any person
- Do not fall prey to false promises; beware of dubious scheme.

DECLARATION

- I/We authorize Axis Bank to recover charges as may be applicable by debiting my account as mentioned above
- I/We understand that as per the RBI Circular dated October 14, 2010, transfer of funds through electronic mode will be executed only on the basis of the account number of the beneficiary provided while initiating the transaction. Name will NOT be considered as a criteria for providing credit
- I understand that this facility is available only at select locations and banks covered under Electronic Funds Transfer facility offered by RBI

RTGS in 2 hours**NEFT in T+1 day**

(This depends on the technical functioning of Computers and Communication systems of our Bank, RBI for RTGS), IDRT (NEFT) and the Beneficiary Bank).


PAYMENT PARTICULARS-CASH/TRANSFER			Dt: 17-December-2019
Particulars	Value (Rs)	Ps.	SEAL AND SIGNATURE
Amount	47,72,838	-	
Exchange	-	-	
Total	47,72,838	-	


FOR BANK'S USE ONLY

(Rupees: Forty Seven Lakh Seventy Two Thousand Eight Hundred Thirty Eight Only)
 Cash Received/Debited Applicant's A/c

Remittance No.

UJIB R52019121 700362 405

AGENCY COPY	
	
NEFT / RTGS CHALLAN for CAMPA Funds	
Date : 17-12-2019	
Agency Name.	THE SANDUR MANGANESE AND IRON ORES LIMITED
Application No.	19931165417
MoEF/SG File No.	8-17/1994-FC VOL.
Location.	KARNATAKA
Address.	Registered Office, Lakshmipur, Sandur Taluk, Bellary Bellary
Amount(in Rs)	4772838/-
Amount in Words :Forty-Seven Lakh Seventy-Two Thousand Eight Hundred and Thirty-Eight Rupees Only	
NEFT/RTGS to be made as per following details;	
Beneficiary Name:	KARNATAKA CAMPA
IFSC Code:	
Pay to Account No.	
Valid only for this challan amount.	Bank Name & Address:
<ul style="list-style-type: none"> This Challan is strictly to be used for making payment to CAMPA by NEFT/RTGS only 	

BANK COPY	
	
NEFT / RTGS CHALLAN for CAMPA Funds	
Date : 17-12-2019	
Agency Name.	THE SANDUR MANGANESE AND IRON ORES LIMITED
Application No.	19931165417
MoEF/SG File No.	8-17/1994-FC VOL.
Location.	KARNATAKA
Address:	Registered Office, Lakshmipur, Sandur Taluk, Bellary Bellary
Amount(in Rs)	4772838/-
Amount in Words :Forty-Seven Lakh Seventy-Two Thousand Eight Hundred and Thirty-Eight Rupees Only	
NEFT/RTGS to be made as per following details;	
Beneficiary Name:	KARNATAKA CAMPA
IFSC Code:	
Pay to Account No.	
Valid only for this challan amount.	Bank Name & Address:
<ul style="list-style-type: none"> This Challan is strictly to be used for making payment to CAMPA by NEFT/RTGS only 	

After making successful payment, User Agencies may send a line of confirmation through
Email: helpdeskampa@corpbank.co.in

Note:After making the required payment through challan, if the payment status has not been updated even after 7 working days, then kindly mail a copy of your challan with transaction date to
Email: cb0371@unionbankofindia.com

[Print](#)
[Back](#)

No.MI/MNG/SMIORE/Conveyor belt/2018-19

835

Office of the
Deputy Conservator of Forests,
Bellary Division, Bellary
Dated:28.07.2020

Demand Notice (Differential CA Charges)

Sub: Diversion of 2,4314 hectare of forest land in Deogiri Swmimalai Forest Block in Sandur Taluk, Ballari District for establishing Downhill Conveyor Pipe System (DCS) from Kammathuru Iron Ore Mine (ML No. 2678 Old No.2580/1179) to PMBR (BMM) siding in favour of M/s Sandur Manganese and Iron Ores Limited (SMIORE), Lakshmipur, Sandur Taluk, Ballari District (Online Proposal No. FP/KA/MIN/31165/2018)

- Ref: 1) Letter No. F.No. 8-17/1994FC(Vol) Dt.15.10.2019 of Government of India, Ministry of Environmental, Forest and Climate Change, New Delhi
2) Letter No. KFD/HOFF/A5-1/(MNG)/15/2018-FC Dt. 20.11.2019 of the Chief Conservator of Forests (Forest Conservation), Bengaluru
3) This office demand notice Dt. 04.12.2019
4) Letter No. A5(1)/GFL/CR-28/2009-10 Dt. 30.04.2020 of the Principal Chief Conservator of Forests, (Forest Conservation), Bengaluru

With reference to the above subject, the Ministry of Environment Forests and Climate Change, Government of India has accorded 'in principle' approval (Stage-I) under Section-2 of Forest (Conservation), Act-1980 for diversion of 2,4314 Ha of Forest Land for proposed Downhill Conveyor System (DCS) from Kammathuru Iron Ore Mine to PMBR (BMM) siding connection the Mining Lease No: 2678 (Old 2580/1179) in favour of M/s. Sandur Manganese and Iron Ores Limited, Sandur vide letter under reference(1).

Office of the undersigned had issued a demand notice for remittance of NPV and CA charges (vide letter under Ref. 3) in pursuance with the directions received in letter under Ref (2). Further to this, there is a revision in the CA charges [Common Sanctioned Schedule of Rates (CSSR) for the year 2020-21] notified vide letter under Ref. (4). The differential CA charges as applicable for the above referred proposal are calculated as here under ;

Sl No	Specific activities	Extent in ha	Current CA charges applicable (Rate / ha)	Total amount payable (In Rs.)	Amount already paid @ Rs.11,60,000/- per ha (In Rs.)	Balance Amount to be paid (In Rs.)
1	Compensatory Afforestation (As per condition No.Ix)	2,4314	15,93,000/-	38,73,220.00	28,20,424.00	10,52,796.00
Differential CA Amount to be Paid						10,52,796.00

You are hereby requested to remit the differential CA charges through RTGS and E-Payment Module of Forest clearance portal (forestclearance.nic). The remittance details alongwith the challan shall be submitted to the office of the undersigned. This is for your information and necessary action.

Deputy Conservator of Forests,
Bellary Division, Bellary.

To, ✓
M/s. Sandur Manganese and Iron Ores Ltd (SMIORE)
Registered Office, Lakshmipur,
Sandur, Ballari District - 583 119

AXIS BANK, SANDUR BRANCH
RTGS/NEFT/SBGRPT APPLICATION FORM

Annexure 6

(To be filled in by the Applicant in Block Letters-Strike off what is inapplicable)

Details of Applicant (Remitter)

Name : The Sandur Manganese & Iron Ores Limited
 Account No.(If any) : 911020032249137
 Cheque details (if applicable) : 140686 Dt: 02-Sept-2020
 Mobile No : 9448497871

Details of Beneficiary

Centre : New Delhi
 Bank/Branch : Corporation Bank/Lodhi Complex Branch
 IFSC Code : CORP0000371
 Name : KARNATAKA CAMPA
 A/c No : 1507319931165417

Amount to be remitted Rs.

(Rupees: Ten Lakh Fifty Two Thousand Seven Hundred Ninety Six Only)
 Remit the amount as per details enumerated above.

Applicants Signature**Terms & Conditions**


- This transfer is valid for a single transaction.
- The fund transfer will be governed by the terms and conditions given on our website. www.axisbank.com
- Due care is taken while filling up the beneficiary account number & IFSC code
- Transfer of an amount up Rs.49,499/- in cash permissible using this facility
- Photo ID proof to be given by non customer for cash payment above _____
- Please do not disclose your account details/internet banking, user ID and Passwords/ATM debit Card/Credit Card/ Mobile Banking /Personal Information to any person
- Do not fall prey to false promises; beware of dubious scheme.

DECLARATION

- I/We authorize Axis Bank to recover charges as may be applicable by debiting my account as mentioned above
- I/We understand that as per the RBI Circular dated October 14, 2010, transfer of funds through electronic mode will be executed only on the basis of the account number of the beneficiary provided while initiating the transaction. Name will NOT be considered as a criteria for providing credit
- I understand that this facility is available only at select locations and banks covered under Electronic Funds Transfer facility offered by RBI

RTGS in 2 hours**NEFT in T+1 day**

(This depends on the technical functioning of Computers and Communication systems of our Bank, RBI for RTGS), IDRBT (NEFT) and the Beneficiary Bank).


PAYMENT PARTICULARS-CASH/TRANSFER			Dt: 02-Sept-2020
Particulars	Value (Rs)	Ps.	 SEAL AND SIGNATURE
Amount	10,52,796	-	
Exchange	-	-	
Total	10,52,796	-	


FOR BANK'S USE ONLY

(Rupees: Ten Lakh Fifty Two Thousand Seven Hundred Ninety Six Only)

Cash Received/Debited Applicant's A/c
 Remittance No.

UTGR52020090200355129

AGENCY COPY	
	
NEFT / RTGS CHALLAN for CAMPA Funds	
Date : 02-09-2020	
Agency Name.	THE SANDUR MANGANESE AND IRON ORES LIMITED
Application No.	19931165043
MoEF/SG File No.	8-17/1994-FC VOL.
Location.	KARNATAKA
Address.	Registered Office, Lakshmipur, Sandur Taluk, Bellary-District Bellary
Amount(in Rs)	1052796/-
Amount in Words :Ten Lakh Fifty-Two Thousand Seven Hundred and Ninety-Six Rupees Only	
NEFT/RTGS to be made as per following details;	
Beneficiary Name:	KARNATAKA CAMPA
IFSC Code:	
Pay to Account No.	
Valid only for this challan amount.	Bank Name & Address:
<ul style="list-style-type: none"> This Challan is strictly to be used for making payment to CAMPA by NEFT/RTGS only 	

BANK COPY	
	
NEFT / RTGS CHALLAN for CAMPA Funds	
Date : 02-09-2020	
Agency Name.	THE SANDUR MANGANESE AND IRON ORES LIMITED
Application No.	19931165043
MoEF/SG File No.	8-17/1994-FC VOL.
Location.	KARNATAKA
Address:	Registered Office, Lakshmipur, Sandur Taluk, Bellary-District Bellary
Amount(in Rs)	1052796/-
Amount in Words :Ten Lakh Fifty-Two Thousand Seven Hundred and Ninety-Six Rupees Only	
NEFT/RTGS to be made as per following details;	
Beneficiary Name:	KARNATAKA CAMPA
IFSC Code:	
Pay to Account No.	
Valid only for this challan amount.	Bank Name & Address:
<ul style="list-style-type: none"> This Challan is strictly to be used for making payment to CAMPA by NEFT/RTGS only 	

After making successful payment, User Agencies may send a line of confirmation through
Email: helpdeskcampa@corpbank.co.in

Note: After making the required payment through challan, if the payment status has not been updated even after 7 working days, then kindly mail a copy of your challan with transaction date to
Email: cb0371@unionbankofindia.com



Annexure 7

OFFICE OF THE DEPUTY CONSERVATOR OF FOREST BALLARI DIVISION, BALLARI

No.M1/MNG/SMIORE/Conveyor belt/2018-19

Dated:02.09.2022

Demand Notice (Differential CA Charges)

Sub: Diversion of 2.4314 hectare of forest land in Deogiri Swaminimalai Forest Block in Sandur Taluk, Ballari District for establishing Downhill Conveyor Pipe System (DCS) from Kammathuru Iron Ore Mine (M1. No. 2678 old No.2580/1179) to PMBR (BMM) siding in favour of M/s Sandur Manganese and Iron Ores Limited (SMIORE), Lakshnipur, Sandur Taluk, Ballari District (**Online Proposal No. FP/KA/MIN/31165/2018**)

- Ref:** 1) Letter No. F.No. 8-17/1994FC(Vol) Dt.15.10.2019 of Government of India, Ministry of Environmental, Forest and Climate Change, New Delhi
2) Letter No. KFD/HOFF/A5-1/(MNG)/15/2018-FC Dt. 20.11.2019 of the Chief Conservator of Forests (Forest Conservation), Bengaluru
3) This office demand notice Dt. 04.12.2019 & 28.07.2020
4) Letter No. A5(1)/GFL/CR-28/2009-10 Dt. 24.05.2022 of the Principal Chief Conservator of Forests, (Head of the Forest Force), Bengaluru

With reference to the above subject, the Ministry of Environment Forests and Climate Change, Government of India has accorded 'in principle' approval (Stage-I) under Section-2 of Forest (Conservation), Act-1980 for diversion of 2.4314 Ha of Forest Land for proposed Downhill Conveyor System (DCS) from Kammathuru Iron Ore Mine to PMBR (BMM) siding connection the Mining Lease No: 2678 (Old 2580/1179) in favour of M/s. Sandur Manganese and Iron Ores Limited, Sandur vide letter under reference(1).

The Principal Chief Conservator of Forests (Forest Conservation), Bengaluru has directed the User Agency to make payments (Net Present Value, CA and other charges) through e-payment module and submit Condition-wise Complainece Report in respect of all the condition stipulated in Stage-I approval vide letter under Ref(2). In this regard, the undersigned has issued demand notice for remittance of NPV & other charges and directed the User Agency to submit Complainece Report through field officers vide letter under Ref(3).

Subsiquently, you have remitted the payments (Net Present Value & CA charges) through e-payment module as per demand notice issued by office of the undersigned and submitted Complainece Report through field officers. Further to this, there is a revision in the CA charges [Common Sanctioned Schedule of Rates (CSSR) in the year 2022-23] notified vide letter under reference (4).

Therefore, the details amount to be remitted as applicable rates at present for the above referred proposal are calculated as here under ;

Sl No	Specific activities	Extent in ha	Current rate applicable (Rate / ha)	Total amount payable (In Rs.)	Amount already paid (In Rs.)	Balance Amount to be paid (In Rs.)
1	Compensatory Afforestation (As per condition No.ix)	2.4314	18,36,000/-	44,64,050.00	38,73,220.00	5,90,830.00
Differential Amount to be Paid						5,90,830.00

(Rs. Five Lakhs Ninty Thousand eight hundred and thirty only)

Procedure for payment: This Demand Notice is to be uploaded on FC web portal (www.parivesh.nic.in) for acceptance by the Nodal Officer. After acceptance by the Nodal Officer, a Challan should be generated from the web portal for payment to the account mentioned in the Challan and submit the original remittance challan to this office for further action.

Sd/-
Deputy Conservator of Forests,
Bellary Division, Bellary.

To,

M/s. Sandur Manganese and Iron Ores Ltd (SMIORE)
Registered Office, Lakshmipur,
Sandur, Ballari District - 583 119

- 1) Copy submitted to the Principal Chief Conservator of Forests (Forest Conservation), Bangalore for kind information.
- 2) Copy submitted to the Chief Conservator of Forests, Ballari Circle, Ballari for kind information.


Deputy Conservator of Forests,
Bellary Division, Bellary.

Sl. No.	Particulars	Amount	Remarks	Date
1
2

AGENCY COPY

यूनियन बैंक Union Bank
of India

NEFT / RTGS CHALLAN for CAMPA Funds
Date : 16-09-2022

Agency Name.	THE SANDUR MANGANESE AND IRON ORES LIMITED
Application No.	19531165899
MoEF/SG File No.	E-17/1994-FC VOL.
Location.	KARNATAKA
Address.	Registered Office, Lakshimpur, Sandur Taluk, Bellary-District Bellary
Amount(In Rs.)	590830/-

Amount in Words: Five Lakh Ninety Thousand Eight Hundred and Thirty Rupees Only.

NEFT/RTGS to be made as per following details;

Beneficiary Name	KARNATAKA CAMPA
IFSC Code	UBIN0996335
Pay to Account No.	1507319931165899 Valid only for this challan amount.
Bank Name & Address	Union Bank Of India Lodhi Complex Branch, Block 11, CGO Complex, Phase I, Lodhi Road, New Delhi - 110003

* This Challan is strictly to be used for making payment to CAMPA by NEFT/RTGS only

BANK COPY

यूनियन बैंक Union Bank
of India

NEFT / RTGS CHALLAN for CAMPA Funds
Date : 16-09-2022

Agency Name.	THE SANDUR MANGANESE AND IRON ORES LIMITED
Application No.	19531165899
MoEF/SG File No.	E-17/1994-FC VOL.
Location.	KARNATAKA
Address.	Registered Office, Lakshimpur, Sandur Taluk, Bellary-District Bellary
Amount(In Rs.)	590830/-

Amount in Words: Five Lakh Ninety Thousand Eight Hundred and Thirty Rupees Only.

NEFT/RTGS to be made as per following details;

Beneficiary Name	KARNATAKA CAMPA
IFSC Code	UBIN0996335
Pay to Account No.	1507319931165899 Valid only for this challan amount.
Bank Name & Address	Union Bank Of India Lodhi Complex Branch, Block 11, CGO Complex, Phase I, Lodhi Road, New Delhi - 110003

* This Challan is strictly to be used for making payment to CAMPA by NEFT/RTGS only

After making successful payment, User Agencies may send a line of confirmation through
Email: helpdeskcampa@corpbank.co.in

Note: After making the required payment through challan, if the payment status has not been updated even after 7 working days, then kindly mail a copy of your challan with transaction date to
Email: cb0371@unionbankofindia.com



UTR - UTR 52022071600355855

o/c
Dt 16.09.2022**RTGS/NEFT APPLICATION FORM**

(To be filled in by the Applicant in Block Letters-Strike off what is inapplicable)

Details of Applicant (Remitter)

Name : The Sandur Manganese & Iron Ores Limited
Account No, (if any) : 911020032249137
Cheque details (if applicable) : 182152 Dt: 16.09.2022 ✓
Mobile No : 9448497956

Details of Beneficiary

Centre : Bangalore
Bank/Branch : Union Bank of India / FCS Branch ✓
IFSC Code : UBIN0996335 ✓
Name : KARNATAKA CAMPA ✓
A/c No : 1507319931165899 ✓

Amount to be remitted Rs.**: 5,90,830/-****(Rupees: Five Lakh Ninety Thousand Eight Hundred Thirty Only)**

Remit the amount as per details enumerated above.


Applicants Signature**Terms & Conditions****This Transfer is valid for a single transaction.**


- The fund transfer will be governed by the Terms and conditions given on our website, www.axisbank.com
- Due care is taken while filling up the beneficiary account number & IFSC code
- Transfer of an amount up Rs.49,499/- in cash permissible using NEFT
- Photo ID proof to be given by non, customer for cash payment above _____ against NEFT
- Please do not disclose your account details/internet Banking, user ID and Passwords/ATM debit Card/Credit Card/ Mobile Banking /Personal Information to any person
- Do not fall prey to false promises; beware of dubious scheme.
- In Case the IMPS transaction goes in pending stage, funds may get transferred or reverted back within T+2 days
- Transfer of an amount upto ₹ 2.00.000 is permissible per IMPS transaction, subject to per day transfer limit as per scheme code

DECLARATION

- I/We authorize Axis Bank to recover charges as may be applicable by debiting my account as mentioned above
- I/We understand that as per the RBI Circular dated October 14, 2010, transfer of funds through electronic mode will be executed only on the basis of the account number of the beneficiary provided while initiating the transaction. Name will NOT be considered as a criteria for providing credit
- I understand that this facility is available only at select locations and banks covered under Electronic Funds Transfer facility offered by RBI

RTGS in 2 hours**NEFT in T+1 day**

(This depends on the technical functioning of Computers and Communication systems of our Bank, RBI) for RTGS), IDRBT (NEFT) and the Beneficiary Bank).

PAYMENT PARTICULARS-CASH/TRANSFER			Dt: 16-09-2022
Particulars	Value (Rs)	Ps.	 SEAL AND SIGNATURE
Amount	5,90,830	✓ -	
Exchange		-	
Total	5,90,830	✓ -	

FOR BANK'S USE ONLY**(Rupees: Five Lakh Ninety Thousand Eight Hundred Thirty Only)**

Cash Received/Debited Applicant's A/c Remittance No.

10-40003794

The Sandur Manganese & Iron Ores Limited

(An ISO 9001:2015; ISO 14001:2015 and 45001:2018 certified company)
CIN:L85110KA1954PLC000759; Website: www.sandurgroup.com

Annexure 9

REGISTERED OFFICE

'SATYALAYA', No.266
Ward No.1, Palace Road
Sandur - 583 119, Ballari District
Karnataka, India
Tel: +91 8395 260301/ 283173-199
Fax: +91 8395 260473



CORPORATE OFFICE

'SANDUR HOUSE', No.9
Bellary Road, Sadashivanagar
Bengaluru - 560 080
Karnataka, India
Tel: +91 80 4152 0176 - 79 / 4547 3000
Fax: +91 80 4152 0182

SMIORE / MN / 05022022 / 01

05 February 2022

To,

The Principal Chief Conservator of Forests,
(Forest Conservation) & Nodal Officer (FCA),
Aranya Bhavan, Bengaluru.

Dear Sir,

Sub: - Submission of alternate CA land documents in compliance of conditions after in-principle / Stage -I approval for diversion of 2.4314 ha. of forest land to establish Downhill Conveyor System form Kammathuru Iron Ore Mine (ML No. 2678 to PMBR (BMM) siding.

- Ref: 1. Government of India, Ministry of Environment, Forests & Climate Change, New Delhi letter F. No. 8-17/1994-FC (Vol) dated 15-10-2019 [Stage-I approval].
2. Online Proposal No: FP/KA/Other/31165/2018, Area: 2.4314 Ha.

We hereby submit the alternate CA land details and request your office to release the lock for uploading the documents in the FC web portal for your consideration & acceptance of the alternate CA land parcel proposed in the instant proposal.

1. Suitability Certificate along with Geo-referenced Map superimposed on the Cadastral (Village), Topo sheet Map, Google Map showing the CA land parcel of the instant FC proposal as well as all other CA land parcels in its immediate vicinity indicating Map along with Map Index / Map Title & showing the GPS readings (Datum WGS 84; in degree. Decimals) of all corners;
2. KML files & sub files are named with 'polygon' feature, inbuilt 'measurement' & with proper identifiable file names.
 - a. CA land proposed in the instant proposal in one colour.
 - b. CA land parcels of all other FC proposals in immediate vicinity in different colour & polygon corners are matching with corresponding GPS readings and ground features as seen on satellite imagery &
3. An undertaking for CA land proposed with survey number, extent, village, Taluk & Hobli & District signed by User Agency, RTC (Phani) of proposed CA land. Mutation of the land will be processed once the proposal is accepted.

We request you to accept & further process our proposal for grant of Stage II clearance.

Thank You,

for The Sandur Manganese & Iron Ores Limited.,

Md. Abdul Saleem
Director Mines

MINES OFFICE: Deogiri - 583112, Sandur Taluk, Ballari District
Tel: 401 8305 271075 / 78 / 70 / 40. E



8/09/2022

ಕರ್ನಾಟಕ ಸರ್ಕಾರ

GOVERNMENT OF KARNATAKA

ಪ್ರಧಾನ ಮುಖ್ಯ ಅರಣ್ಯ ಸಂರಕ್ಷಣಾಧಿಕಾರಿ

(ಅರಣ್ಯ ಪಡೆ ಮುಖ್ಯಸ್ಥರು) ರವರ ಕಛೇರಿ

Office of the
Principal Chief Conservator of Forests
(Head of Forest Force)

ಅರಣ್ಯ ಭವನ, 18ನೇ ಅಡ್ಡ ರಸ್ತೆ

ಮಲ್ಲೇಶ್ವರಂ, ಬೆಂಗಳೂರು - 560 003

Aranya Bhavan, 18th Cross
Malleshwaram, Bengaluru-560 003

Telephone : 080 2334 6472

Email : apccffc@gmail.com

E-office File No. KFD/HOFF/A5-1(MNG)/23/2019-FC

E-76276

Date 28-03-2022

To,

The Director (Mines)
Sandur Manganese and Iron Ores Limited
"SATYALAYA", No. 266, Ward No. 1
Palace Road, Sandur
Ballari District- 583 119

Sir,

Sub: Diversion of 2.4314 hectare of forest land in Deogiri (Swamimalai Forest Block), Sandur Taluk, Ballari District for establishing Downhill Conveyor System (DCS) from Kammathuru Iron Ore Mine (ML No. 2678) to PMBR (BMM) siding in favour of M/s Sandur Manganese and Iron Ores Limited (SMIORE), Lakshmipur, Sandur Taluk, Ballari District

Proposal No. FP/KA/Others/31165/2018

Ref: 1. CA land uploaded in the web portal
2. Your letter No. SMIORE/MN/05022022/01 dated 05-02-2022

Under ref (1) CA land at Sy No. 67/I, 67/B & 67/C1 of Bandralu village, Siruguppa Taluk, Ballari District over an extent of 6.040 ha has been verified and accepted in the web portal. Further, vide ref (2) dated 05-02-2022 it is reported that due to technical problem the above proposed CA land could not be mutated in favour of Forest Department.

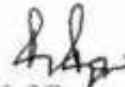
Hence, alternative CA land at Gudekote village in Sy No. 536, Gudekote Hobli, Kudligi Taluk, Ballari District over an extent of 4.86 ha (12-01 acres) has been submitted and after verification of the documents submitted, the said CA land parcels are accepted subject to the following conditions.

- KML file (CD in 7 sets) containing the KML sub-files of CA land parcels of all FC proposal mentioned in the geo-referenced map (with polygon feature, inbuilt measurement option and proper identifiable file names).
- Geo referenced map (in 7 sets) showing the correct GPS readings matching exactly with the corresponding corners of the CA land proposed in the instant proposal as well as all other FC proposals in the said location.

- c. Topo map (in 7 sets) showing the correct GPS readings matching exactly with the corresponding corners of the CA land proposed in the instant proposal as well as all other FC proposals in the said location.
- d. CA land suitability certificate issued by DCF, Ballari (in prescribed format).
- e. CA scheme prepared by the DCF, Ballari in accordance with para 2.8 (ii) of FC guidelines.

It is requested to provide the above documents (minimum 6-signed sets) to the Deputy Conservator of Forests, Ballari Division for submission of compliance report for seeking final (Stage-II) approval under the Forest (Conservation) Act, 1980.

Yours faithfully



Principal Chief Conservator of Forests
(Forest Conservation) & Nodal Officer (FCA)



Copy to:

1. The Chief Conservator of Forests, Ballari Circle, Ballari for information.
2. The Deputy Conservator of Forests, Ballari Division, Ballari for information.

The Sandur Manganese & Iron Ores Limited

(An ISO 9001:2015; ISO 14001:2015 and 45001:2018 certified company)
CIN:L85110KA1954PLC000759; Website: www.sandurgroup.com

Annexure 11

REGISTERED OFFICE

'SATYALAYA', No.266
Ward No.1, Palace Road
Sandur - 583 119, Ballari District
Karnataka, India
Tel: +91 8395 260301/ 283173-199
Fax: +91 8395 260473



CORPORATE OFFICE

'SANDUR HOUSE', No.9
Bellary Road, Sadashivanagar
Bengaluru - 560 080
Karnataka, India
Tel: +91 80 4152 0176 - 79 / 4547 3000
Fax: +91 80 4152 0182

SMIORE / MN / 220329 / 01

29 March 2022

The Deputy Conservator of Forests,
Ballari Division, Ballari.

Dear Sir,

Sub: Submission of documents in 7 sets pertaining to alternate Compensatory Afforestation land identified for submission of compliance report for seeking final (Stage II) under the Forest (Conservation) Act, 1980 for diversion of 2.4314 ha. of forest land for setting up Downhill Conveyor System (DCS) from Kammathuru Iron Ore Mine in Mining Lease No.2678 (Old No. 2580/1179) to PMBR (BMM) siding.

Ref: 1. Letter vide E-office File No. KFD/HOFF/A5-1(MNG)/23/2019-FC, E-76276 dated 28 March 2022 from the office of the Principal Chief Conservator of Forests (Forest Conservation) & Nodal Officer (FCA).
2. Stage - I approval accorded by the Ministry of Environment, Forest & Climate Change vide letter dated 15 October 2019 under F. No. 8-17 / 1994 FC (VOL) for our Online Proposal No: FP/KA/Others/31165/2018

We hereby submit the below mentioned document in 7 signed sets to the Deputy Conservator of Forests, Ballari Division for submission of compliance report for seeking final (Stage-II) approval under the Forest (Conservation) Act, 1980 for diversion of 2.4314 ha. of forest land for setting up Downhill Conveyor System (DCS) from Kammathuru Iron Ore Mine in Mining Lease No.2678 (Old No. 2580/1179) to PMBR (BMM) siding.

Alternate CA land at Gudekote village in Survey No. 536, Gudekote Hobli, Kudligi Taluk, Ballari District over an extent of 4.86 ha (12-01 acres) details are submitted as under

- KML file (CD in 7 sets) containing the KML sub-files of CA land parcels of all FC proposals mentioned in the geo-referenced map (with polygon features, inbuilt measurement option and proper identifiable file name).
- Geo referenced map (in 7 sets) showing the correct GPS readings matching exactly with the corresponding corners of the CA land proposed in the instant proposal as well as all other FC proposals in the said location.
- Topo map (in 7 sets) showing the correct GPS reading matching exactly with the corresponding corners of the CA land proposed in the instant proposal as well as all other FC proposals in the said location.
- CA land Suitability certificate issued by DCF, Ballari.


MINES OFFICE: Deogiri - 583112, Sandur Taluk, Ballari District
Tel: +91 8395 271025 / 28 / 29 / 40; Fax: +91 8395 271066

PLANT OFFICE: Metal & Ferroalloy Plant, Vyasankere, Mariyammahalli - 583 222, Hosapete Taluk, Ballari District
Tel: +91 8394 244450 / 244335

- e. CA scheme prepared by the DCF, Ballari in accordance with para 2.8 (ii) of FC guidelines.

We request to further process our online proposal for grant of Stage II clearance. In the meanwhile, this being a linear project, needs to be implemented in accordance with the directions of Hon'ble Supreme Court, KMERC and Secretary C&I are personally monitoring the progress of its implementation, request you to permit us to start the work in the Forest area.

Thank You,
for The Sandur Manganese & Iron Ores Limited.,


Md. Abdul Saleem
Director Mines

- Encl: 1. KML file (CD in 7 sets) containing the KML sub-files of CA land parcels of all FC proposals,
2. Geo referenced map (in 7 sets),
3. Topo map (in 7 sets),
4. CA land Suitability certificate issued by DCF, Ballari and
5. CA scheme prepared by the DCF, Ballari in accordance with para 2.8 (ii) of FC guidelines.



ಕರ್ನಾಟಕ ಸರ್ಕಾರ
GOVERNMENT OF KARNATAKA

ಪ್ರಧಾನ ಮುಖ್ಯ ಅರಣ್ಯ ಸಂರಕ್ಷಣಾಧಿಕಾರಿ
(ಅರಣ್ಯ ಪಡೆ ಮುಖ್ಯಸ್ಥರು) ರವರ ಕಛೇರಿ
Office of the
Principal Chief Conservator of Forests
(Head of Forest Force)



ಅರಣ್ಯ ಭವನ, 18ನೇ ಅಡ್ಡ ರಸ್ತೆ,
ಮಲ್ಲೇಶ್ವರಂ, ಬೆಂಗಳೂರು - 560 003
Aranya Bhavan, 18th Cross
Malleshwaram, Bengaluru-560 003
Telephone : 080 2334 6472
Email : apccffc@gmail.com

E-office File No. KFD/HOFF/A5-1(MNG)/23/2019-FC

E-76276
Date 28-03-2022

To,

The Director (Mines)
Sandur Manganese and Iron Ores Limited
"SATYALAYA", No. 266, Ward No. 1
Palace Road, Sandur
Ballari District- 583 119

Sir,

Sub: Diversion of 2.4314 hectare of forest land in Deogiri (Swamimalai Forest Block), Sandur Taluk, Ballari District for establishing Downhill Conveyor System (DCS) from Kammathuru Iron Ore Mine (ML No. 2678) to PMBR (BMM) siding in favour of M/s Sandur Manganese and Iron Ores Limited (SMIORE), Lakshmipur, Sandur Taluk, Ballari District

Proposal No. FP/KA/Others/31165/2018

- Ref:** 1. CA land uploaded in the web portal
2. Your letter No. SMIORE/MN/05022022/01 dated 05-02-2022

Under ref (1) CA land at Sy No. 67/1, 67/B & 67/C1 of Bandralu village, Siruguppa Taluk, Ballari District over an extent of 6.040 ha has been verified and accepted in the web portal. Further, vide ref (2) dated 05-02-2022 it is reported that due to technical problem the above proposed CA land could not be mutated in favour of Forest Department.

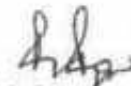
Hence, alternative CA land at Gudekote village in Sy No. 536, Gudekote Hobli, Kudligi Taluk, Ballari District over an extent of 4.86 ha (12-01 acres) has been submitted and after verification of the documents submitted, the said CA land parcels are accepted subject to the following conditions.


- KML file (CD in 7 sets) containing the KML sub-files of CA land parcels of all FC proposal mentioned in the geo-referenced map (with polygon feature, inbuilt measurement option and proper identifiable file names).
- Geo referenced map (in 7 sets) showing the correct GPS readings matching exactly with the corresponding corners of the CA land proposed in the instant proposal as well as all other FC proposals in the said location.

- c. Topo map (in 7 sets) showing the correct GPS readings matching exactly with the corresponding corners of the CA land proposed in the instant proposal as well as all other FC proposals in the said location.
- d. CA land suitability certificate issued by DCF, Ballari (in prescribed format).
- e. CA scheme prepared by the DCF, Ballari in accordance with para 2.8 (ii) of FC guidelines.

It is requested to provide the above documents (minimum 6-signed sets) to the Deputy Conservator of Forests, Ballari Division for submission of compliance report for seeking final (Stage-II) approval under the Forest (Conservation) Act, 1980.

Yours faithfully


Principal Chief Conservator of Forests
(Forest Conservation) & Nodal Officer (FCA)



Copy to:

1. The Chief Conservator of Forests, Ballari Circle, Ballari for information.
2. The Deputy Conservator of Forests, Ballari Division, Ballari for information.



OFFICE OF THE DEPUTY CONSERVATOR OF FOREST
BALLARI DIVISION, BALLARI

ಸಂಖ್ಯೆ:ಎಂ/ಎಂಎಸ್‌ಜೆ/ಸ್ವಯೋಚ್ಛ/2678/2020-21

ದಿನಾಂಕ:07.01.2022

ಇವರಿಗೆ,

ಮೆ. ಸಂಡೂರು ಮ್ಯಾಂಗನೀಸ್ ಆಂಡ್ ಐರನ್ ಓರ್ ಲಿಮಿಟೆಡ್,
ಸತ್ಯಾಲಯ, ಸಂಖ್ಯೆ: 266, ಪಾರ್ಕ್ ನಂ.1, ಪ್ಯಾಲೇಸ್ ರಸ್ತೆ,
ಸಂಡೂರು- 583 119.

ಮಾನ್ಯರೇ,

ವಿಷಯ : ಮೆ. ಸಂಡೂರು ಮ್ಯಾಂಗನೀಸ್ ಆಂಡ್ ಐರನ್ ಓರ್ ಲಿಮಿಟೆಡ್, ಸಂಡೂರು ಗಣಿಗುತ್ತಿಗೆ
ಸಂಖ್ಯೆ : 2678 ಇವರು ಕೂಡ್ಲಿಗೆ ತಾಲ್ಲೂಕಿನ ಗುಡೇಕೋಟೆ ಗ್ರಾಮದ ಸರ್ವೆ ನಂ.536 ರ
ಪಟ್ಟಾ ಜಮೀನನ್ನು ಪರಿಹಾರಾತ್ಮಕ ನೆಡುಕೋಪು ಬೆಳೆಸಲು ಪಟ್ಟಾ ಜಮೀನನ್ನು ಗುರುತಿಸುವ
ಕುರಿತು.

- ಉಲ್ಲೇಖ: 1)ಸಹಾಯಕ ಅರಣ್ಯ ಸಂರಕ್ಷಣಾಧಿಕಾರಿ, ಬಳ್ಳಾರಿ ಇವರ ಪತ್ರ ಸಂಖ್ಯೆ
ಸಆಸಂ/ಕೂಟುವಿ/ಪರಿಹಾರಾತ್ಮಕ/ನೆಡುಕೋಪು/2021-22/33 ದಿನಾಂಕ: 29.12.2021
2)ವಲಯ ಅರಣ್ಯಾಧಿಕಾರಿ, ಗುಡೇಕೋಟೆ ವಲಯ, ಗುಡೇಕೋಟೆ ಇವರ ಪತ್ರ ಸಂಖ್ಯೆ
ವಆಆ/ಗುವ/ಭೂಮಿ/ಮೆ. ಸಂ.ಮ್ಯಾ/ಆ.ಡಿ./ಯೋ/ಪ್ರಪ/ವಿವರ/2021-22 ದಿನಾಂಕ: 14.12.2021
3) ನಿಮ್ಮ ಪತ್ರ ದಿನಾಂಕ: 31.08.2021

ವಿಷಯಕ್ಕೆ ಸಂಬಂಧಿಸಿದಂತೆ, ಉಲ್ಲೇಖ(3) ರ ಪತ್ರಗಳ ಮೂಲಕ ನಿಮ್ಮ ಈ ಕೆಳಕಂಡ ಪ್ರಸ್ತಾವನೆಗಳಿಗೆ
ಸಂಬಂಧಿಸಿದಂತೆ ಪರಿಹಾರಾತ್ಮಕ ನೆಡುಕೋಪು ಬೆಳೆಸಲು ಕೂಡ್ಲಿಗೆ ತಾಲ್ಲೂಕಿನ ಗುಡೇಕೋಟೆ ಗ್ರಾಮದ ಈ ಕೆಳಕಂಡ
ಸರ್ವೆನಂಬರ್‌ಗಳಲ್ಲಿ ಈ ಕೆಳಕಂಡ ಪಟ್ಟಾ ಜಮೀನುಗಳನ್ನು ಗುರುತಿಸುತ್ತೀರಿ.

ಕ್ರ. ಸಂ.	ಪ್ರಸ್ತಾವನೆ ಸಂಖ್ಯೆ ಮತ್ತು ವಿವರ	ತಾಲ್ಲೂಕು	ಗ್ರಾಮ	ಸರ್ವೆ ಸಂ.	ಮೈರ್ಣ (ಎಕರೆಗಳಲ್ಲಿ)	ಮೈರ್ಣ (ಹೆಕ್ಟೇರ್‌ಗಳಲ್ಲಿ)
1	Conveyor belt vide Proposal No FP/KA/OTHERS/31165/2018	ಕೂಡ್ಲಿಗೆ	ಗುಡೇಕೋಟೆ	536	6.05	2.448
2	Approach Road vide No. FP/KA/ROAD/22294/2016				5.96	2.412
ಒಟ್ಟು					12.01	4.86

ಉಲ್ಲೇಖ (1) ಮತ್ತು (2) ರ ಪತ್ರಗಳ ಮೂಲಕ ಸಹಾಯಕ ಅರಣ್ಯ ಸಂರಕ್ಷಣಾಧಿಕಾರಿ, ಕೂಡ್ಲಿಗೆ ಮತ್ತು ವಲಯ ಅರಣ್ಯಾಧಿಕಾರಿ, ಗುಡೇಕೋಟೆ ಇವರು ಮೇಲ್ಕಂಡ ಜಮೀನುಗಳನ್ನು ಸ್ಥಳ ಪರಿಶೀಲನೆ ಮಾಡಿ, ಮೇಲ್ಕಂಡ ಪ್ರಸ್ತಾವಿತ ಪ್ರದೇಶವು ಗುಡೇಕೋಟೆ ಸರ್ವೆ ನಂ.531ಎ ರ ಮಧ್ಯದಲ್ಲಿ ಇದ್ದು, ಸದರಿ ಸರ್ವೆ ನಂ.531/ಎ ರ ಪಹಣಿ ಪತ್ರಿಕೆಯ ಕೆಲಂ ನಂ.09 ರ 'ಫೋಟ್' ಎಂದು ನಮೂದಿಸಲಾಗಿರುತ್ತದೆ. ಹಾಗೂ ಗುಡೇಕೋಟೆ ಸರ್ವೆ ನಂ.531ಬಿ ರ ಪ್ರದೇಶವು ಹಾಲಸಾಗರ ಕಾಯ್ದೆಯ ಅರಣ್ಯ ಪ್ರದೇಶಕ್ಕೆ ಹೊಂದಿಕೊಂಡಿರುತ್ತದೆ. ಪ್ರಸ್ತಾವಿತ ಪ್ರದೇಶವು ಗುಡೇಕೋಟೆ ಕರಡಿಧಾಮಕ್ಕೆ ಹೊಂದಿಕೊಂಡಿರುವುದರಿಂದ ವಸ್ತುಜೀವಿ ಸಂರಕ್ಷಣೆ ಮತ್ತು ನಿರ್ಗಮ ಪ್ರವಾಸೋದ್ಯಮ ಅಭಿವೃದ್ಧಿ ಪಡಿಸಲು ಉತ್ತಮವಾಗಿರುತ್ತದೆ. ಮುಂದಿನ ದಿನಗಳಲ್ಲಿ ಈ ಪ್ರದೇಶವನ್ನು ಕರಡಿಧಾಮಕ್ಕೆ ಸೇರ್ಪಡೆಗೊಳಿಸಬಹುದಾಗಿದ್ದು, ಅರಣ್ಯ ಇಲಾಖೆಗೆ ಹಸ್ತಾಂತರಿಸಲ್ಪಡಬಹುದಾಗಿರುತ್ತದೆಂದು ವರದಿಯನ್ನು ಈ ಕಛೇರಿಗೆ ಸಲ್ಲಿಸಿರುತ್ತಾರೆ. ಸದರಿ ವರದಿಲೇಖನವನ್ನು ಪರಿಶೀಲಿಸಲಾಗಿ, ಪ್ರಸ್ತಾವಿತ ಪ್ರದೇಶವನ್ನು ಅರಣ್ಯ ಇಲಾಖೆಗೆ ಹದಿಯಬಹುದೆಂದು ಅಭಿಪ್ರಾಯವನ್ನು ನೀಡಲಾಗಿದೆ.

ತಮ್ಮ ವಿಶ್ವಾಸ

ಉಪ ಅರಣ್ಯ ಸಂರಕ್ಷಣಾಧಿಕಾರಿ,
ಬಳ್ಳಾರಿ ವಿಭಾಗ, ಬಳ್ಳಾರಿ.

FORMAT - B

CA LAND SUITABILITY CERTIFICATE UNDER FCA 1980

[Cases where the proposed non-forest CA land cannot support the prescribed planting density of 1000 plants per hectare and it is necessary to plant the balance number of plants in degraded forest land (40% canopy density) as per Working Plan prescription in accordance with Government of India FC Guidelines F.No.11-423/2011-FC dated 08.11.2017].

In compliance of the procedure established for diversion of forestland for non-forest purpose through the Forest Conservation Rules 2003 and guidelines framed under the Forest Conservation Act 1980, the following is certified.

1. The non-forest land parcels shown in the table below proposed by **M/s. Sandur Manganese and Iron Ore Limited, Sandur (ML No. 2678; Old ML No. 2580)** for raising compensatory afforestation (CA) against proposed diversion of forest land in Swamymalai Block, Sandur South Range, Ballari Division for Conveyor Belt vide Proposal No. **FP/KA/OTHERS/31165/2018 (2.4314 ha)** and Approach Road vide No. **FP/KA/ROAD/22294/2016 (3.258 ha)** has been inspected by me on **03rd December, 2021**.
2. The said non-forest CA land parcels are not suitable for raising compensatory afforestation in accordance with the Government of India FC Guidelines F. No. 11-423/2011-FC Dt. 08-11-2017 read with general FC Guidelines, and in case of Private Party/User Agency, further as per Government of Karnataka Order No. FEE 82 FLI/2016 Dt. 31-08-2016.
3. It is further reported that, Proposed land is an enclosure within Sy. No. 531A & 531B of Gudekote Village (which are designated as 'Forest' in the RTC Column No 9). Further, Sy. No. 531B of Gudekote Village is adjacent to the Halasagara Reserve Forests which is part of Gudekote Sloth Bear Sanctuary (Map enclosed). Because of their adjacency to the Gudekote Sloth Bear Sanctuary Proposed CA Land parcel is suitable for wildlife conservation and Eco-tourism works in the region and thus it is desirable to add the same to the Sanctuary in long run. The proposed parcel of CA Land (measuring 4.86 Ha) has scanty vegetation with native trees and shrubs and thus only around 1000 No. of seedlings (Around 1.00 ha) may be planted in the proposed area. Remaining planting/afforestation is proposed to be taken up at alternate location in degraded forest area of Ramadurga RF [Details in Table-2] in consonance with the Working Plan prescriptions.
4. The KML files, Topo Maps, Geo-referenced Maps & GPS readings of all corners of the proposed CA land parcel are uploaded by User Agency in PART-I of the proposal.
5. The KML files, Topo Maps, Geo-referenced Maps & GPS readings of all corners of the proposed degraded forest land are enclosed in PART-II of the proposal.
6. Additional if any: -

TABLE-1: (Non-forest CA land)

Sl. No.	District, Taluk	Village	Sy. No.	Extent proposed (Acres)	Extent proposed (in Ha)	Plants / ha proposed saplings/ha	Remarks about the adjacency of the proposed land parcel to notified forest
1	2	3	4	5	6	7	8
1	Vijayanagara (erstwhile Ballari), Kudligi, Gudekote	Gudekote	536	12.01	4.86	The proposed parcel of CA Land (measuring 4.86 Ha) has scanty vegetation with native trees and shrubs and thus only around 1000 No. of seedlings (Around 1.00 ha) may be planted in the proposed area. Remaining planting/afforestation is proposed to be taken up at alternate location in degraded forest area of Ramadurga RF [Details in Table-2]	Proposed land is an enclosure within Sy. No. 531A & 531B of Gudekote Village (which are designated as 'Forest' in the RTC Column No.9). Further, Sy. No. 531B of Gudekote Village is adjacent to the Halasagara Reserve Forests which is part of Gudekote Sloth Bear Sanctuary. Because of the adjacency to the Gudekote Sloth Bear Sanctuary, proposed CA Land parcel is suitable for wildlife conservation and Eco-tourism works in the region. Rare species of fauna like Yellow Throated Bulbul, Leopard, Sloth Bear, etc. are observed inhabiting the proposed land and its surroundings. It is thus desirable to add the same to the Sanctuary in long run as the same would enable add the 'private enclosure' to the adjoining forest are
		Total		12.01	4.86		

TABLE-2: (Degraded Forest land where the balance number of plants are proposed to be planted in consonance with the Working Plan Prescriptions).

Forest Division	Name of the Forest	Forest Block number	District, Taluk & Hobli	Village	Survey number	Plants / ha proposed to be	Extent proposed (Ha)
1	2	3	4	5	6	7	8
Ballari	Ramadurga RF	Ramadurga	Ballari, Kudligi	Ramadurga	11,12, 13 & 19	1000 seedlings per hectares	3.86

Place: Ballari
Dated: 07.01.2022

Deputy Conservator of Forests,
Ballari Division, Ballari

The Sandur Manganese & Iron Ores Limited

Annexure 12

(An ISO 9001:2015; ISO 14001:2015 and 45001:2018 certified company)
CIN:L85110KA1954PLC000759; Website: www.sandurgroup.com

REGISTERED OFFICE

'SATYALAYA', No.266
Ward No.1, Palace Road
Sandur - 583 119, Ballari District
Karnataka, India
Tel: +91 8395 260301/ 283173-199
Fax: +91 8395 260473



CORPORATE OFFICE

'SANDUR HOUSE', No.9
Bellary Road, Sadashivanagar
Bengaluru - 560 080
Karnataka, India
Tel: +91 80 4152 0176 - 79 / 4547 3000
Fax: +91 80 4152 0182

SMIORE / MN / 230513 / 01

13 May 2023

The Nodal Officer (FCA)
Office of the Principal Chief Conservator of Forests
(Head of Forest Force), Government of Karnataka
Aranya Bhawan, 18th Cross, Malleshwaram
Bengaluru - 560 003, Karnataka

Dear Sir

- Sub: Activation of link through Technical Officer (MoEFCC) to upload Mutation details of CA land in 'Parivesh' portal in connection with our proposal for diversion of Forest Land for Downhill Conveyor System Project (Proposal No: fp/ka/others/31165/2018; Single Window Number: SW/100781/2022)
- Ref: Stage-I (In-principle) approval from MOEFCC vide letter under 'File No.8-17/1994FC(VOL.) dated 15 October 2019.

With reference to the subject cited above, we received Stage-I approval from MOEFCC vide letter referred above. Initially we sought credit for the C&D land at Tumti village already transferred in favour of the forest department for Compensatory Afforestation. Accordingly, details of the land in Tumti Village, Sandur Taluk, Ballari district having Survey No.106 D were uploaded on the Parivesh portal. However, after the grant of in-principle approval, your office has not accepted our request of giving credit for the C&D land transferred earlier but advised us to purchase land afresh and provide it to the forest department. Thereafter, we purchased the patta land bearing survey no. 536 in Gudekota village and Hobli, Kudligi Taluk, Vijayanagara district and got the same mutated in favour of Forest Department, Government of Karnataka.

Now, we need to upload the suitability certificate, mutation details and CA land details in Parivesh portal. But the portal is not showing the link for uploading the same documents. Thus, we had raised a compliant in Parivesh portal on 28 March 2023 (ticket id: 'PAR-TIC-1341332). However, the issue is not rectified in the portal as yet.

We understand, a request for enabling the link for us to upload the documents is required to be sent from your end to MoEFCC. We request you to send an email to jiju.jairaj@gov.in (Mr. Jiju J. S - Technical Officer at MoEFCC - Mobile :-9458124382) and oblige.

Thank You

for The Sandur Manganese & Iron Ores Limited

Md. Abdul Saleem
Director (Mines)

MINES OFFICE: Deogiri - 583112, Sandur Taluk, Ballari District
Tel: +91 8395 271025 / 28 / 29 / 40; Fax: +91 8395 271066

PLANT OFFICE: Metal & Ferroalloy Plant, Vyasankere, Mariyammanahalli - 583 222, Hosapete Taluk, Ballari District
Tel: +91 8394 244450 / 244335

Page 1 of 1



The Sandur Manganese & Iron Ores Limited

(An ISO 9001:2015; ISO 14001:2015 and 45001:2018 certified company)
CIN:L85110KA1954PLC000759; Website: www.sandurgroup.com

REGISTERED OFFICE

'SATYALAYA', No.266
Ward No.1, Palace Road
Sandur - 583 119, Ballari District
Karnataka, India
Tel: +91 8395 260301/ 283173-199
Fax: +91 8395 260473



CORPORATE OFFICE

'SANDUR HOUSE', No.9
Bellary Road, Sadashivanagar
Bengaluru - 560 080
Karnataka, India
Tel: +91 80 4152 0176 - 79 / 4547 3000
Fax: +91 80 4152 0182

SMIORE / MN / 270824 / 01

27 August 2024.

To,
The Deputy Conservator of Forests,
Ballari Division, Ballari.

Dear Sir,

Sub: - Submission of 7 sets of documents in compliance of in-principle / Stage -I approval for diversion of 2.4314 ha. of forest land for establishing Downhill Conveyor System (DCS) form Kammathuru Iron Ore Mine (ML No. 2678 (old No. 2580/1179) to PMBR (BMM) siding.

- Ref: 1. Compliance of conditions for In-principle / Stage-I was submitted earlier vide letter No. SMIORE/MN/201219/01, dated 20 December 2019 and letter No: SMIORE/MN/220512/01 Dated 12 May 2022 through RFO Sandur South Range. to the Office of the Deputy Conservator of Forests, Ballari Division, Ballari.
2. Letter No. F. No. 8-17 / 1994 FC (VOL) dt. 15 October 2019 [Stage - I approval] of Government of India, Ministry of Environment, Forests and Climate Change (Forest Conservation Division), New Delhi.
3. Your Office Letter No: M1/MNG/SMIORE/Conveyor belt/2018-19/142 Dated :05.07.2023 (14.06.2023)
4. Letter from Office of the Chief Conservator of Forests, Ballari Circle, Ballari. No: M1/MNG/SMIORE/Conveyor/CR/ 2022-23/6115 Dated 27.03.2023.
5. Letter from the Principal Chief Conservator of Forests (Forest Conservation) and Nodal Officer (FCA) No: E- Office File No: KFD/HPFF/A5-1(MNG)/23/2019-FC. Dated 08/17-03.2023.

Vide above refence 3, 4 & 5 We are submitting the revised Stage -I condition-wise Compliance Report in respect of further processing of the proposal for Stage II approval.

With above reference 5 following condition are complied and Detailed revised Stage -I Condition-wise Compliance report enclosed along with Annexures.

Sl No	Condition	Compliance
1	Condition No ii: The User Agency has Identified alternate non forest land (Private land) at Gudekote Village in Sy no. 536, Gudekote Hoballi,	Mutation details are uploaded in Parivesh web portal on 13.02.24, 25.03.2024 and verification of nodal officer found to be incorrect So,

MINES OFFICE: Deogiri - 583112, Sandur Taluk, Ballari District
Tel: +91 8395 271025 / 28 / 29 / 40; Fax: +91 8395 271066


PLANT OFFICE: Metal & Ferroalloy Plant, Vyasanakere, Mariyammanahalli - 583 222, Hosapete Taluk, Ballari District
Tel: +91 8394 244450 / 244335

	Kudligi Taluk, Vijayanagara District, over an extent of 2.448 Ha, Which has been mutated and transferred in the name of Forest Department. However, the same has been uploaded by the User agency for acceptance by this office on Parivesh-web portal.	Nodal officer returned to our login on 26.02.2024 and 20.04.2024 for resubmit after making correction. Accordingly Resubmitted on 24.06.2024 and accepted by the nodal officer on 26.08.2024. and requested to submit the Compliance details for Further Processing. Acknowledgement copy attached in Annexure ii.
	Condition No vi: The CA depicted on a Survey of India Toposheet of 1: 50000 scale has not been uploaded in Parvash Web -portal.	Uploaded in the Parvash Web - portal. Enclosed as Annexure - iv
	Condition No vi: Copy of FRA Certificate issued by the Deputy Commissioner Ballari District is submitted without annexures. The Original / attested FRA Certificate issued by the Deputy Commissioner, Ballari District with its encloser which are in vernacular language should be translated to English version authenticated by the competent authority in three sets should be submitted to this office.	Certified/ attested copies and English transplation copy are enclosed in Annexure iii.

We request to further process our online proposal for grant of Stage II clearance. This being a Linear Project and needs to be implemented in accordance with the direction of Hon'ble Supreme Court, the KMERC and Secretary C&I are personally monitoring the progress, we request to permit us to complete the project and permission for trial run the Pipe Conveyor.

Thank You,

for The Sandur Manganese & Iron Ores Limited,


Manjunath Prabhu
Chief Operating Officer



ಉಪ ಅರಣ್ಯ ಸಂರಕ್ಷಣಾಧಿಕಾರಿಗಳು,
ಬಳ್ಳಾರಿ ವಿಭಾಗ, ಬಳ್ಳಾರಿ ರವರ ಕಛೇರಿ
Office of the
Deputy Conservator of Forests
Ballari Division, Ballari



ರೇಡಿಯೋ ಪಾರ್ಕ್, ಮಿನಿ ಜೂ ಕಂಪೌಂಡ್, ಇದು
ಪ್ರಾಣಿಪಟ ಅರಣ್ಯ, ಬಳ್ಳಾರಿ-583102
Radio Park, Opp. ITI College,
Mini Zoo Compound, Ballari
Telephone: 08392-240797
Email: dcfBallari t@gmail.com

No.M1/MNG/SMIORE/Conveyor belt/2018-19 1944

Dated:15.10.2024

Additional Demand Notice

Sub: Diversion of 2.4314 hectare of forest land in Deogiri Swmimalai Forest Block in Sandur Taluk, Ballari District for establishing Downhill Conveyor Pipe System (DCS) from Kammathuru Iron Ore Mine (ML No. 2678 old No.2580/1179) to PMBR (BMM) siding in favour of M/s Sandur Manganese and Iron Ores Limited (SMIORE), Lakshmipur, Sandur Taluk, Ballari District (Online Proposal No. FP/KA/MIN/31165/2018).

- Ref: 1) Letter No. F.No. 8-17/1994FC(Vol) Dt.15.10.2019 of Government of India, Ministry of Environmental, Forest and Climate Change, New Delhi
2) Letter No. KFD/HOFF/A5-1/(MNG)/15/2018-FC Dt. 20.11.2019 of the Chief Conservator of Forests (Forest Conservation), Bengaluru
3) This office demand notice Dt. 04.12.2019 & 28.07.2020
4) Letter No. A5(1)/GFL/CR-28/2009-10 Dt. 24.05.2022 of the Principal Chief Conservator of Forests, (Head of the Forest Force), Bengaluru
5) M/s. SMIORE Limited, letter No.SMIORE/MN/220329/01 Dt.29.03.2022.

With reference to the above subject, the Ministry of Environment Forests and Climate Change, Government of India has accorded 'in principle' approval (Stage-I) under Section-2 of Forest (Conservation), Act-1980 for diversion of 2.4314 Ha of Forest Land for proposed Downhill Conveyor System (DCS) from Kammathuru Iron Ore Mine to PMBR (BMM) siding connection the Mining Lease No: 2678 (Old 2580/1179) in favour of M/s. Sandur Manganese and Iron Ores Limited, Sandur vide letter under reference(1).

The Principal Chief Conservator of Forests (Forest Conservation), Bengaluru has directed the User Agency to make payments (Net Present Value, CA and other charges) through e-payment module and submit Condition-wise Complainece Report in respect of all the condition stipulated in Stage-I approval vide letter under Ref(2).

In this regard, the undersigned has issued demand notice for remittance of NPV & other charges and directed the User Agency to submit Complainece Report through field officers vide letter under Ref(3). Subsiquently, you have remitted the payments (Net Present Value & CA charges) through e-payment module as per demand notice issued by office of the undersigned and submitted Complainece Report through field officers. The same has been submitted by the undersigned.

Further, it is brought to your notice that, Para No. 1.22(i) of Chapter-1 of the Consolidated Guidelines and Clarification issued under Van (Sanrakshan Evam Samvardhan) Adhiniyam, 1980, states that,

"(i) 2% of total project cost towards the cost of implementation of the Wildlife Management Plan and/or 0.5% of the project cost towards the cost of implementation of Soil and Moisture Conservation Plan, as the case may be, shall be charged from the user agency and deposited into the account of CAMPA and the same may be intimated to the MoEF&CC for the purpose of obtaining approval under the Van (Sanrakshan Evam Samvardhan) Adhiniyam, 1980".

"(ii) In respect of linear projects, the stipulated norms of 2% and 0.5% towards the cost of Wildlife Management Plan and Soil and Moisture Conservation Plan, as provided in the Ministry's guidelines dated 8.06.2022, will be proportionate to the extent of forest land involved instead of total project cost or actual cost of implementation of such Plans, whichever is more, should be charged from the user agency;"

It is mentioned in Form-A of this [vide Proposal No. FP/KA/Others/31165/2018] proposal, total area involved is 3.148388 Ha, out of this 2.4313888 Ha of Forest land and 0.717 Ha is non-Forest land. As per second proviso of Para No. 1.22(i) of Chapter-1 of the Consolidated Guidelines and Clarification issued under Van (Sanrakshan Evam Samvardhan) Adhiniyam, 1980, the stipulated norms of 2% and 0.5% towards the cost of Wildlife Management Plan and Soil and Moisture Conservation Plan should be charged from the User Agency to the extent of forest land involved.

Therefore, the details amount to be remitted as applicable rates at present for the above referred proposal are calculated as here under;

Sl. No	Specific activities	Amount (Rs)
1	Cost of Wildlife Management Plan @2% of total project cost	
	Total project cost as mentioned in Form-A of Proposal No. FP/KA/Others/31165/2018.	Rs.24,00,00,000.00
	Forest area involved in extent, [Total area involved in this project 3.148388 Ha, out of this 2.4313888 Ha of Forest land and 0.717 Ha is non-Forest land]	2.4313888 Ha
	Project cost for 2.4313888 Ha of Forest area [Rs. 24,00,00,000.00 / 3.148388 Ha = Rs. 7,62,29,487/- X 2.4313888 Ha = 18,53,43,521.00]	18,53,43,521.00
	Cost of Wildlife Management Plan @2%	37,06,871.00


Sl. No	Specific activities	Amount (Rs)
2	Cost of Soil and Moisture Conservation Plan @0.5% of total project cost	
	Total project cost as mentioned in Form-A of Proposal No. FP/KA/Others/31165/2018.	Rs.24,00,00,000.00
	Forest area involved in extent. [Total area involved in this project 3.148388 Ha, out of this 2.4313888 Ha of Forest land and 0.717 Ha is non-Forest land]	2.4313888 Ha
	Project cost for 2.4313888 Ha of Forest area [Rs. 24,00,00,000.00 / 3.148388 Ha = Rs. 7,62,29,487/- X 2.4313888 Ha = 18,53,43,521.00]	18,53,43,521.00
	Cost of Soil and Moisture Conservation Plan @0.5%	9,26,718.00
	Total	46,33,589.00

(Rs. Forty-six Lakhs thirty-three thousand Five hundred and eighty-nine only).

*Note for ** you have not submitted Wildlife Management Plan and Soil & Moisture Conservation Plan. Therefore, it is directed to submit the plan for Soil and Moisture Conservation and obtain approval from Competent Authority.*

Procedure for payment: This Demand Notice is to be uploaded on FC web portal (www.parivesh.nic.in) for acceptance by the Nodal Officer. After acceptance by the Nodal Officer, a Challan should be generated from the web portal for payment to the account mentioned in the Challan and submit the original remittance challan to this office for further action.

Further, it is directed to submit the Wildlife Management plan and Soil and Moisture Conservation Plans (with the consultation of the undersigned) separately in 5 sets for obtaining approval from the competent authority. You are also directed to submit the undertaking for differential charges for above plans, if any changes made by the competent authority.


Deputy Conservator of Forests,
Ballari Division, Ballari.

To,

M/s. Sandur Manganese and Iron Ores Ltd (SMIORE)
Registered Office, Lakshmipur,
Sandur, Ballari District – 583 119

The Sandur Manganese & Iron Ores Limited

(An ISO 9001:2015; ISO 14001:2015 and 45001:2018 certified company)
CIN:L85110KA1954PLC000759; Website: www.sandurgroup.com

REGISTERED OFFICE

'SATYALAYA', No.266
Ward No.1, Palace Road
Sandur - 583 119, Ballari District
Karnataka, India
Tel: +91 8395 260301/ 283173-199
Fax: +91 8395 260473



CORPORATE OFFICE

'SANDUR HOUSE', No.9
Bellary Road, Sadashivanagar
Bengaluru - 560 080
Karnataka, India
Tel: +91 80 4152 0176 - 79 / 4547 3000
Fax: +91 80 4152 0182
21 November 2024

SMIORE /MN/211124/1082

The Deputy Conservator of Forests
Near Zoo Compound, Radio Park,
Bellary

Dear Sir,

Sub: Payment against the Demand Notice in respect of Proposal FP/KA/Others/31165/2018 pertaining to Implementation of Wild Life Conservation Plan and Soil and Moisture conservation plan for Proposal Diversion of 2.4314 hectare of forest land in Deogiri Swamimalai Forest Block in Sandur Taluk, Ballari District for establishing Downhill Conveyor Pipe System (DCS) from Kammathuru Iron Ore Mine (ML No.- 2678 old No.2580/1179) to PMBR (BMM) siding in favour of M/s Sandur Manganese and Iron Ores Limited (SMIORE).

Ref: Demand Notice vide reference number M1/MNG/SMIORE/Conveyor belt/2018-19/944 dated 15.10.2024

With reference to the above subject and in receipt of Demand Notice cited above towards implementation of Wildlife Management Plan at 2 % of Project Cost and Implementation of Soil and Moisture Conservation Plan at cost of 0.5 % of Project cost against proposal FP/KA/Others/31165/2018 for Proposal Diversion of 2.4314 hectare of forest land in Deogiri Swamimalai Forest Block in Sandur Taluk, Ballari District for establishing Downhill Conveyor Pipe System (DCS) from Kammathuru Iron Ore Mine (ML No.- 2678 old No.2580/1179) to PMBR (BMM) siding in favour of M/s Sandur Manganese and Iron Ores Limited (SMIORE), we have made remittance ₹ 46,33,589.00 vide UTR ref No.UTIBR62024112184787572 dated 21 November 2024 in favour of KARNATAKA CAMPA fund.

Enclosed herewith the Challan Copy of Remittance copy for your kind perusal and further we are requesting you for the needful processing of our proposal.

Thanking You
For The Sandur Manganese & Iron Ores Limited

Krishna Reddy
Vice President Mines

Encl: As above

MINES OFFICE: Deogiri - 583112, Sandur Taluk, Ballari District
Tel: +91 8395 271025 / 28 / 29 / 40; Fax: +91 8395 271066

PLANT OFFICE: Metal & Ferroalloy Plant, Vyasankere, Mariyammanahalli - 583 222, Hosapete Taluk, Vijayanagara District
Tel: +91 8394 244450 / 244335

AGENCY COPY



NEFT / RTGS CHALLAN for CAMPA Funds

Date : 21-11-2024

Agency Name.	THE SANDUR MANGANESE AND IRON ORES LIMITED
Application No.	19931165946
MoEF/SG File No.	8-17/1994-FC VOL.
Location.	KARNATAKA
Address.	Registered Office, Lakshmipur, Sandur Taluk, Bellary-District Bellary
Amount(In Rs)	4633589/-

Amount In Words :Forty-Six Lakh Thirty-Three Thousand Five Hundred and Eighty-Nine Rupees Only

NEFT/RTGS to be made as per following details;

Beneficiary Name:	KARNATAKA CAMPA
IFSC Code:	UBIN0996335
Pay to Account No.	1507319931165946 Valid only for this challan amount.
Bank Name & Address:	Union Bank Of India FCS Centre, 21/1, III Floor, Jelitta Towers, Mission Road, Bengaluru-560027

- This Challan is strictly to be used for making payment to CAMPA by NEFT/RTGS only

BANK COPY



NEFT / RTGS CHALLAN for CAMPA Funds

Date : 21-11-2024

Agency Name.	THE SANDUR MANGANESE AND IRON ORES LIMITED
Application No.	19931165946
MoEF/SG File No.	8-17/1994-FC VOL.
Location.	KARNATAKA
Address:	Registered Office, Lakshmipur, Sandur Taluk, Bellary-District Bellary
Amount(In Rs)	4633589/-

Amount In Words :Forty-Six Lakh Thirty-Three Thousand Five Hundred and Eighty-Nine Rupees Only

NEFT/RTGS to be made as per following details;

Beneficiary Name:	KARNATAKA CAMPA
IFSC Code:	UBIN0996335
Pay to Account No.	1507319931165946 Valid only for this challan amount.
Bank Name & Address:	Union Bank Of India FCS Centre, 21/1, III Floor, Jelitta Towers, Mission Road, Bengaluru-560027

- This Challan is strictly to be used for making payment to CAMPA by NEFT/RTGS only

Note: After making the required payment through challan, if the payment status has not been updated even after 7 working days, then kindly mail a copy of your challan with transaction date and reference id to Email: fcsblr@unionbankofindia.bank , epurse@unionbankofindia.bank, ubin0903710@unionbankofindia.bank



Transaction Details

Reference ID 816838563	Frequency Type One Time	Transaction Type Domestic Transfers
Credit Account 911620032249137	Transaction Tag FundTransferDP	Transaction Date 21 Nov '24
Payee Name KARNATAKA CAMPA	Payee Type Personal Payees	Transaction Amount ₹ 46,33,589.00
Remarks Implementation of Wildlife conservation and Soil	Status Success and Credited	My Role Initiator
Status Description Success and Credited to Beneficiary	IFSC code UBIN0996335	Credit Account 1507319931165946

Next Approver



ಉಪ ಅರಣ್ಯ ಸಂರಕ್ಷಣಾಧಿಕಾರಿಗಳು,
ಬಳ್ಳಾರಿ ವಿಭಾಗ, ಬಳ್ಳಾರಿ ರವರ ಕಛೇರಿ
Office of the
Deputy Conservator of Forests
Ballari Division, Ballari



ರೇಡಿಯೋ ಪಾರ್ಕ್, ಐಟಿಐ ಕಾಲೇಜ್ ಎದುರುಗಡೆ, ಕಿರು
ಮೃಗಾಲಯ ಆವರಣ, ಬಳ್ಳಾರಿ-583102
Radio Park, Opp. ITI College,
Mini Zoo Compound, Ballari
Telephone: 08392-240797
Email: dcfBallari t@gmail.com

No.M1/MNG/SMIORE/Conveyor belt/2018-19

Dated:21.11.2024

Demand Notice for Difference NPV

Sub: Diversion of 2.4314 hectare of forest land in Deogiri Swmimalai Forest Block in Sandur Taluk, Ballari District for establishing Downhill Conveyor Pipe System (DCS) from Kammathuru Iron Ore Mine (ML No. 2678 old No.2580/1179) to PMBR (BMM) siding in favour of M/s Sandur Manganese and Iron Ores Limited (SMIORE), Lakshmipur, Sandur Taluk, Ballari District.

Online Proposal No. FP/KA/MIN/31165/2018.

- Ref : 1) Letter No. F.No. 8-17/1994FC(Vol) Dt.15.10.2019 of Government of India, Ministry of Environmental, Forest and Climate Change, New Delhi
2) Letter No. KFD/HOFF/A5-1/(MNG)/15/2018-FC Dt. 20.11.2019 & 08/17.03.2023 of the Principal Chief Conservator of Forests (Forest Conservation), Bengaluru
3) This office even number letter Dt. 20.01.2023 & 14.06.2023.
4) Letter No. KFD/HOFF/A5-1/(MNG)/15/2017-18 Dt. 08/17.03.2023 of the Principal Chief Conservator of Forests (Forest Conservation), Bengaluru.
5) Letter No. M1/MNG/SMIORE/Conveyor/CR-2022-23/572 Dt.27.03.2023 of the Chief Conservator of Forests, Ballari Circle, Ballari
6) M/s Sandur Manganese and Iron Ores Limited letter dated : 27.08.2024
7) Letter No. DCF/Suitability/CR/2024-25 Dated : 16.11.2024 of the Deputy Conservator of Forests, Vijayanagara Division, Hosapete.

* * * * *

With reference to the above subject, the Ministry of Environment Forests and Climate Change, Government of India has accorded 'in principle' approval (Stage-I) under Section-2 of Forest (Conservation), Act-1980 for diversion of 2.4314 Ha of Forest Land for proposed Downhill Conveyor System (DCS) from Kammathuru Iron Ore Mine to PMBR (BMM) siding connection the Mining Lease No: 2678 (Old 2580/1179) in favour of M/s. Sandur Manganese and Iron Ores Limited, Sandur vide letter under reference(1).

The Principal Chief Conservator of Forests (Forest Conservation), Bengaluru has directed the User Agency to make payments (Net Present Value, CA and other charges) through e-payment module and submit Condition-wise Compliance Report in respect of all the condition stipulated in Stage-I approval vide letter under Ref(2). In this regard, the undersigned has submitted the Compliance Report vide letter under Ref(3).

Further, Principal Chief Conservator of Forests (Forest Conservation), Bengaluru and the Chief Conservator of Forests, Ballari Circle, Ballari have directed the undersigned to obtain revised condition-wise compliance report in respect of conditions of Stage-I approval vide letters under Ref(4) & (5).

In this regard, the undersigned has requested the User Agency as well as Deputy Conservator of Forests, Vijayanagara Division, Hosapete to submit the Revised Compliance Report as sought by Principal Chief Conservator of Forests (Forest Conservation), Bengaluru. The same has been received vide letter under Ref(6) & (7).

Further, It is observed that, as per the Section-3.3(b) of the Van (Sanrakshan Evam Samvardhan) Adhiniyam, 1980, the Government of India, Ministry of Environment, Forest and Climate Change (Forest Conservation Division), New Delhi has issued clarification regarding applicability of revised rates of Net Present Value vide letter Dt. 22.03.2022 and stated that, ***“The new rates will also be applicable on all the cases that were granted Stage-I / in-principle approval prior to 06.01.2022 and where even after lapse of 5 years, the Stage-II / Final approval is not granted due to non-submission of complete compliance of the conditions stipulated in Stage-I / in-principle approval”***

It is pertinent to mentioned that, Stage-I approval on 15.10.2019 and 5 years lapsed, hence, as per above guidelines new rates of NPV is applicable for this instant proposal.

Therefore, the details amount to be remitted as applicable rates at present for the above referred proposal are calculated as here under;

Sl. No	Specific activities	Extent in ha	Current CA charges applicable (Rate / ha)	Total amount payable (In Rs.)	Amount already paid (In Rs.)	Balance Amount to be paid (In Rs.)
1	Net Present Value (Condition No.ix)	2.4314	12,28,590/-	29,87,194.00	19,52,414.00	10,34,780.00
Differential NPV amount to be Paid						10,34,780.00

(Rs. Ten Lakhs thirty-four thousand seven hundred and eighty only).

Procedure for payment: This Demand Notice is to be uploaded on FC web portal (www.parivesh.nic.in) for acceptance by the Nodal Officer. After acceptance by the Nodal Officer, a Challan should be generated from the web portal for payment to the account mentioned in the Challan and submit the original remittance challan to this office for further action.

Sd/-
Deputy Conservator of Forests,
Ballari Division, Ballari.

To,

M/s. Sandur Manganese and Iron Ores Ltd (SMIORE)
Registered Office, Lakshmipur,
Sandur, Ballari District – 583 119

- 1) Copy submitted to the Principal Chief Conservator of Forests (Forest Conservation), Bangalore for kind information.
- 2) Copy submitted to the Conservator of Forests, Ballari Circle, Ballari for kind information.


Deputy Conservator of Forests,
Ballari Division, Ballari.

The Sandur Manganese & Iron Ores Limited

(An ISO 9001:2015; ISO 14001:2015 and 45001:2018 certified company)
CIN:L85110KA1954PLC000759; Website: www.sandurgroup.com

REGISTERED OFFICE

'SATYALAYA', No.266
Ward No.1, Palace Road
Sandur - 583 119, Ballari District
Karnataka, India
Tel: +91 8395 260301/ 283173-199
Fax: +91 8395 260473



CORPORATE OFFICE

'SANDUR HOUSE', No.9
Bellary Road, Sadashiv Nagar
Bengaluru - 560 080
Karnataka, India
Tel: +91 80 4152 0176 - 79 / 4547 3000
Fax: +91 80 4152 0182

SMIORE/MN/221124/1091

22 November 2024

The Deputy Conservator of Forests
Near Zoo Compound, Radio Park,
Bellary

Dear Sir,

Sub: Payment against the Demand Notice in respect of Proposal FP/KA/Others/31165/2018 pertaining to payment of differential NPV amount for Proposal Diversion of 2.4314 hectare of forest land in Deogiri Swamimalai Forest Block in Sandur Taluk, Ballari District for establishing Downhill Conveyor Pipe System (DCS) from Kammathuru Iron Ore Mine (ML No.- 2678 old No.2580/1179) to PMBR (BMM) siding in favour of M/s Sandur Manganese and Iron Ores Limited (SMIORE).

Ref: Demand Notice vide reference number No.M1/MNG/SMIORE/Conveyor belt/2018-19 dated 21.11.2024

With reference to the above subject and in receipt of Demand Notice cited above seeking differential NPV amount against proposal FP/KA/Others/31165/2018 for Proposal Diversion of 2.4314 hectare of forest land in Deogiri Swamimalai Forest Block in Sandur Taluk, Ballari District for establishing Downhill Conveyor Pipe System (DCS) from Kammathuru Iron Ore Mine (ML No.- 2678 old No.2580/1179) to PMBR (BMM) siding in favour of M/s Sandur Manganese and Iron Ores Limited (SMIORE), we have made remittance ₹ 10,34,780.00 vide UTR ref NoUTIBR72024112200427689, dated 22 November 2024 in favour of KARNATAKA CAMPA fund.

Enclosed herewith the Challan Copy of Remittance copy for your kind perusal and further we are requesting you for the needful processing of our proposal.

Thanking You
For The Sandur Manganese & Iron Ores Limited


Krishna Reddy
Vice President Mines


Encl: As above



MINES OFFICE: Deogiri - 583112, Sandur Taluk, Ballari District
Tel: +91 8395 271025 / 28 / 29 / 40; Fax: +91 8395 271066

PLANT OFFICE: Metal & Ferroalloy Plant, Vyasanakere, Mariyamanahalli - 583 222, Hosapete Taluk, Vijayanagara District
Tel: +91 8394 244450 / 244335

AGENCY COPY	
	
NEFT / RTGS CHALLAN for CAMPA Funds	
Date : 22-11-2024	
Agency Name.	THE SANDUR MANGANESE AND IRON ORES LIMITED
Application No.	19931165534
MoEF/SG File No.	8-17/1994-FC VOL.
Location.	KARNATAKA
Address.	Registered Office, Lakshmipur, Sandur Taluk, Bellary-District Bellary
Amount(in Rs)	1034780/-
Amount in Words : Ten Lakh Thirty-Four Thousand Seven Hundred and Eighty Rupees Only	
NEFT/RTGS to be made as per following details;	
Beneficiary Name:	KARNATAKA CAMPA
IFSC Code:	UBIN0996335
Pay to Account No.	1507319931165534 Valid only for this challan amount.
Bank Name & Address:	Union Bank Of India FCS Centre, 21/1, III Floor, Jelitta Towers, Mission Road, Bengaluru-560027
<ul style="list-style-type: none"> This Challan is strictly to be used for making payment to CAMPA by NEFT/RTGS only 	

BANK COPY	
	
NEFT / RTGS CHALLAN for CAMPA Funds	
Date : 22-11-2024	
Agency Name.	THE SANDUR MANGANESE AND IRON ORES LIMITED
Application No.	19931165534
MoEF/SG File No.	8-17/1994-FC VOL.
Location.	KARNATAKA
Address:	Registered Office, Lakshmipur, Sandur Taluk, Bellary-District Bellary
Amount(in Rs)	1034780/-
Amount in Words : Ten Lakh Thirty-Four Thousand Seven Hundred and Eighty Rupees Only	
NEFT/RTGS to be made as per following details;	
Beneficiary Name:	KARNATAKA CAMPA
IFSC Code:	UBIN0996335
Pay to Account No.	1507319931165534 Valid only for this challan amount.
Bank Name & Address:	Union Bank Of India FCS Centre, 21/1, III Floor, Jelitta Towers, Mission Road, Bengaluru-560027
<ul style="list-style-type: none"> This Challan is strictly to be used for making payment to CAMPA by NEFT/RTGS only 	

Note: After making the required payment through challan, if the payment status has not been updated even after 7 working days, then kindly mail a copy of your challan with transaction date and reference id to Email: fcsblr@unionbankofindia.bank , epurse@unionbankofindia.bank, ubin0903710@unionbankofindia.bank



ಕರ್ನಾಟಕ ರಾಜ್ಯಪತ್ರ

ಅಧಿಕೃತವಾಗಿ ಪ್ರಕಟಿಸಲಾದುದು

ಸಂಪುಟ - ೧೬೦ Volume - 160	ಬೆಂಗಳೂರು, ಶನಿವಾರ, ೦೫, ಏಪ್ರಿಲ್, ೨೦೨೫(ಚೈತ್ರ, ೧೫, ಶಕವರ್ಷ, ೧೯೪೭) BENGALURU, SATURDAY, 05, APRIL, 2025(CHAITHRA, 15, SHAKAVARSHA, 1947)	ಸಂಚಿಕೆ ೭೦ Issue 70
-----------------------------	---	-----------------------

ಭಾಗ ೪ಎ

ರಾಜ್ಯದ ವಿಧೇಯಕಗಳ ಮತ್ತು ಅವುಗಳ ಮೇಲೆ ಪರಿಶೀಲನಾ ಸಮಿತಿಯ ವರದಿಗಳು, ರಾಜ್ಯದ ಅಧಿನಿಯಮಗಳು ಮತ್ತು ಆಧ್ಯಾದೇಶಗಳು, ಕೇಂದ್ರದ ಮತ್ತು ರಾಜ್ಯದ ಶಾಸನಗಳ ಮೇರೆಗೆ ರಾಜ್ಯ ಸರ್ಕಾರವು ಹೊರಡಿಸಿದ ಸಾಮಾನ್ಯ ಶಾಸನಬದ್ಧ ನಿಯಮಗಳು ಮತ್ತು ರಾಜ್ಯಾಂಗದ ಮೇರೆಗೆ ರಾಜ್ಯಪಾಲರು ಮಾಡಿದ ನಿಯಮಗಳು ಹಾಗೂ ಕರ್ನಾಟಕ ಉಚ್ಚ ನ್ಯಾಯಾಲಯವು ಮಾಡಿದ ನಿಯಮಗಳು

GOVERNMENT OF KARNATAKA

RC-CFS0ADMN/495/2024-RC
E- 1605736

Karnataka Government Secretariat
Multi Storied Building
Bengaluru 560-001,
Date: **03.03.2025**

PRELIMINARY NOTIFICATION

In exercise of the powers conferred by Section 5 of the Karnataka Land Revenue Act 1964 (Karnataka act no 12 of 1964) and taking into consideration the factors Specified in clauses (i) to (iv) of rule 3 of the Karnataka Land Revenue Rules 1966 such as the population, area of the village the demand under land revenue in the village and other head of the account and having regard to the administrative convenience the Government of Karnataka proposes to issue a Notification to alter the limits of **Kunnatagi village of Sindhanur Taluk, Raichur district** and to constitute a new revenue villages called **KrishnaNagar** as specified in schedule along with maps with old survey numbers and new assigned to them.

Now, therefore in exercise of the power conferred by section 6 of the said Act, notice is hereby given for the information of all the persons likely to be affected thereby that the proposal will be taken into consideration on or after thirty days from the date of publication of the notification in the official Gazette.

Any objection or suggestion which may be received by the state Government from any person with respect to the said proposal before the date Specified above will be considered by the state Government. Objection or suggestion may be addressed to the Deputy Commissioner, **Raichur District**.

(೨೦೪೬)

34	34	0	13	0
35	35	0	14	0
	ಒಟ್ಟು	6	19	0

ಕುನ್ನಟಗಿ ಗ್ರಾಮದ ಚೆಕ್ಕುಬಂದಿ ವಿವರ

ಪೂರ್ವ:-ಪಗಡದಿನ್ನಿ ಗ್ರಾಮದ ಗಡಿ	ಪಶ್ಚಿಮ:- ಕಷ್ಟನಗರ ನಗರ ಗ್ರಾಮದ ಗಡಿ
ಉತ್ತರ:- ಬಸಾಪುರ ಇ ಜೆ ಗ್ರಾಮದ ಗಡಿ	ದಕ್ಷಿಣ:- ಮಂಗನಾಳ ಡಿ ಗ್ರಾಮದ ಗಡಿ

ಮೇಲೆ ನಿರ್ದಿಷ್ಟಪಡಿಸಿದ ಪ್ರಸ್ತಾವನೆಯು, ಕರ್ನಾಟಕ ಭೂಕಂದಾಯಅಧಿನಿಯಮ, 1964ರ (1964ರ ಕರ್ನಾಟಕಅಧಿನಿಯಮ 12) 5ನೇ ಪ್ರಕರಣದಡಿರಾಜ್ಯ ಸರ್ಕಾರವು ಸರ್ಕಾರಿ ರಾಜ್ಯಪತ್ರದಲ್ಲಿ ಪ್ರಕಟಿಸಬೇಕಾದ ಇದರ ಅಂತಿಮ ಅಧಿಸೂಚನೆಯ ದಿನಾಂಕದಿಂದ ಜಾರಿಗೆ ಬರತಕ್ಕದ್ದು.

ಕರ್ನಾಟಕ ರಾಜ್ಯಪಾಲರ ಆದೇಶಾನುಸಾರ
ಮತ್ತು ಅವರ ಹೆಸರಿನಲ್ಲಿ

(ಡಾ. ಬಿ. ಉದಯಕುಮಾರ್ ಶೆಟ್ಟಿ)

ನಿರ್ದೇಶಕರು

ಕಂದಾಯ ಗ್ರಾಮಗಳ ರಚನಾ ಕೋಶ ಹಾಗೂ
ಪದನಿಮಿತ್ತ ಸರ್ಕಾರದ ಅಪರ ಕಾರ್ಯದರ್ಶಿ
ಕಂದಾಯ ಇಲಾಖೆ

PR-234

ಕರ್ನಾಟಕ ಸರ್ಕಾರ

ಸಂಖ್ಯೆ: ಅಪಜೀ 171 ಎಫ್‌ಎಎಫ್‌ 2024

ಕರ್ನಾಟಕ ಸರ್ಕಾರದ ಸಚಿವಾಲಯ
ಬಹುಮಹಡಿ ಕಟ್ಟಡ
ಬೆಂಗಳೂರು, ದಿನಾಂಕ:25.03.2025

ಅಧಿಸೂಚನೆ

ಕರ್ನಾಟಕ ಅರಣ್ಯ ಅಧಿನಿಯಮ 1963ರ ಕಲಂ-33 ರಡಿ ಪ್ರದತ್ತವಾದ ಅಧಿಕಾರವನ್ನು ಚಲಾಯಿಸಿ, ಅನುಸೂಚಿಯಲ್ಲಿ ನಿರ್ದಿಷ್ಟ ಪಡಿಸಿದ ವಿಜಯನಗರ ಜಿಲ್ಲೆ, ಕೂಡ್ಲಿಗಿ ತಾಲ್ಲೂಕಿನ, ಗುಡೇಕೋಟೆ ಹೋಬಳಿ, ಗುಡೇಕೋಟೆ ಗ್ರಾಮದ ಸರ್ವೆ ನಂ. 536 ರ 4.86 ಹೆಕ್ಟೇರ್ ಪುದೇಶವನ್ನು ರಾಜ್ಯ ಪತ್ರದಲ್ಲಿ ಪ್ರಕಟಿಸಿದ ದಿನಾಂಕದಿಂದ ಜಾರಿಗೆ ಬರುವಂತೆ, "ರಕ್ಷಿತ ಅರಣ್ಯ" ಎಂದು ಕರ್ನಾಟಕ ಸರ್ಕಾರವು ಘೋಷಿಸುತ್ತದೆ.

ಅನುಸೂಚಿ

ಕ್ಷೇತ್ರದ ಹೆಸರು	: ಗುಡೇಕೋಟೆ ಸ.ನಂ.536 ರಕ್ಷಿತ ಅರಣ್ಯ
ಜಿಲ್ಲೆಯ ಹೆಸರು	: ವಿಜಯನಗರ
ತಾಲ್ಲೂಕಿನ ಹೆಸರು	: ಕೂಡ್ಲಿಗಿ
ಹೋಬಳಿ ಹೆಸರು	: ಗುಡೇಕೋಟೆ
ಗ್ರಾಮದ ಹೆಸರು	: ಗುಡೇಕೋಟೆ
ಕ್ಷೇತ್ರದ ಸರ್ವೆ ನಂಬರ್	: ಸ.ನಂ. 536
ವಿಸ್ತೀರ್ಣ ಹೆಕ್ಟೇರ್ ಗಳಲ್ಲಿ	: 4.86 ಹೆಕ್ಟೇರ್

ಸೀಮಾ ವಿವರಣೆ

ಉತ್ತರ:- ಅರಣ್ಯ ಕ್ಷೇತ್ರದ ಪ್ರಾರಂಭ ಬಿಂದುವು, ವಿಜಯನಗರ ಜಿಲ್ಲೆಯ ಕೂಡ್ಲಿಗಿ ತಾಲ್ಲೂಕು, ಗುಡೇಕೋಟೆ ಹೋಬಳಿ, ಗುಡೇಕೋಟೆ ಗ್ರಾಮದ ಸ. ನಂ. 232, 217 ಮತ್ತು 531 ಗಳ ಕೂಡು ಬಿಂದುವಿನಿಂದ (N14 50 34.929 E76 37 08.566) ಆಗ್ನೇಯ ದಿಕ್ಕಿಗೆ 403 ಮೀಟರ್ ನಲ್ಲಿ ಹಾಗೂ ಗುಡೇಕೋಟೆ ಗ್ರಾಮದ ಸರ್ವೆ ನಂ. 213, 214, 215 ಮತ್ತು 531 ಗಳ ಕೂಡು ಬಿಂದುವಿನಿಂದ (N14 50 32.418 E76 37 28.835) ನೈರುತ್ಯ ದಿಕ್ಕಿಗೆ 345 ಮೀಟರ್ ನಲ್ಲಿ ಸಂದಿಸುವ ಬಿಂದುವಾಗಿರುತ್ತದೆ. (N14 50 26.549 E76 37 18.964). ಸೀಮಾರೇಖೆಯು ಪ್ರಾರಂಭ ಬಿಂದುವಿನಿಂದ ಪೂರ್ವಭಿಮುಖವಾಗಿ ಸ. ನಂ. 536 ಮತ್ತು 531 ಗಳ ಸಾಮಾನ್ಯ ಗಡಿಯಲ್ಲಿ ಸಾಗಿ, ಸ. ನಂ. 536 ಈಶಾನ್ಯ ಮೂಲೆ ಹಾಗೂ ಗುಡೇಕೋಟೆ ಗ್ರಾಮದ ಸರ್ವೆ ನಂ. 213, 214, 215 ಮತ್ತು 531 ಗಳ ಕೂಡು ಬಿಂದುವಿನಿಂದ ನೈರುತ್ಯ ದಿಕ್ಕಿಗೆ 248 ಮೀಟರ್ ನಲ್ಲಿ ಸಂದಿಸುವ ಬಿಂದುವನ್ನು (N14 50 26.416 E76 37 23.270) ತಲುಪುತ್ತದೆ.

ಪೂರ್ವ:-ಸೀಮಾರೇಖೆಯು ಕೊನೆಯ ಗಡಿ ಬಿಂದುವಿನಿಂದ ಆಗ್ನೇಯಭಿಮುಖವಾಗಿ ಗುಡೇಕೋಟೆ ಗ್ರಾಮದ ಸ. ನಂ. 536 ರ ಪೂರ್ವ ಗಡಿಯಲ್ಲಿ ಸಾಗಿ, ಗುಡೇಕೋಟೆ ಗ್ರಾಮದ ಸರ್ವೆ ನಂ. 213, 214, 215 ಮತ್ತು 531 ಗಳ ಕೂಡು ಬಿಂದುವಿನಿಂದ (N14 50 32.418 E76 37 28.835) ನೈರುತ್ಯ ದಿಕ್ಕಿಗೆ 463 ಮೀಟರ್ ನಲ್ಲಿ ಹಾಗೂ ಗುಡೇಕೋಟೆ ಗ್ರಾಮದ ಸರ್ವೆ ನಂ. 532, 533 ಮತ್ತು 531 ಗಳ ಕೂಡು ಬಿಂದುವಿನಿಂದ (N14 50 04.392 E76 37 33.500) ವಾಯುವ್ಯ ದಿಕ್ಕಿಗೆ 471 ಮೀಟರ್ ನಲ್ಲಿ ಸಂದಿಸುವ ಬಿಂದುವನ್ನು (N14 50 17.665 E76 37 25.593) ತಲುಪುತ್ತದೆ.

ದಕ್ಷಿಣ:-ಸೀಮಾರೇಖೆಯು ಕೊನೆಯ ಗಡಿ ಬಿಂದುವಿನಿಂದ ವಾಯುವ್ಯಭಿಮುಖವಾಗಿ ಗುಡೇಕೋಟೆ ಗ್ರಾಮದ ಸ. ನಂ. 536 ರ ದಕ್ಷಿಣ ಗಡಿಯಲ್ಲಿ ಸಾಗಿ, ಸರ್ವೆ ನಂ. 536 ನೈರುತ್ಯ ಮೂಲೆ ಹಾಗೂ ಗುಡೇಕೋಟೆ ಗ್ರಾಮದ ಸರ್ವೆ ನಂ. 332, 334 ಮತ್ತು 531 ಗಳ ಕೂಡು ಬಿಂದುವಿನಿಂದ (N14 50 16.335 E76 37 .283) ಈಶಾನ್ಯ ದಿಕ್ಕಿಗೆ 165 ಮೀಟರ್ ನಲ್ಲಿ ಸಂದಿಸುವ ಬಿಂದುವನ್ನು (N14 50 20.248 E76 37 16.093) ತಲುಪುತ್ತದೆ.

ಪಶ್ಚಿಮ:-ಸೀಮಾರೇಖೆಯು ಕೊನೆಯ ಗಡಿ ಬಿಂದುವಿನಿಂದ ಈಶಾನ್ಯಭಿಮುಖವಾಗಿ ಗುಡೇಕೋಟೆ ಗ್ರಾಮದ ಸ. ನಂ. 536 ರ ಪಶ್ಚಿಮ ಗಡಿಯಲ್ಲಿ ಸಾಗಿ, ಪ್ರಾರಂಭ ಬಿಂದುವನ್ನು (N14 50 26.549 E76 37 18.964) ತಲುಪುತ್ತದೆ.

ಷರಾ: ಮೇಲೆ ತಿಳಿಸಿರುವ ಅಕ್ಷಾಂಶ ರೇಖಾಂಶಗಳು ಗಡಿ ವಿವರಣೆಯ ಭಾಗವಾಗಿರುವುದಿಲ್ಲ . ಅವುಗಳು ಅಂದಾಜು ಸ್ಥಳವನ್ನು ಮಾತ್ರ ಸೂಚಿಸುತ್ತವೆ.

ಹಕ್ಕು ಮತ್ತು ಬಾಧ್ಯತೆಗಳು

ಸದರಿ ಕ್ಷೇತ್ರದಲ್ಲಿ ಯಾವುದೇ ಮಾನದಂಡಗಳ ಹಿನ್ನೆಲೆಗಳಲ್ಲಿ ಹಕ್ಕುಗಳನ್ನು ಕಾಯ್ದಿರಿಸಿರುವುದಿಲ್ಲ.

ಕರ್ನಾಟಕ ರಾಜ್ಯಪಾಲರ ಆದೇಶಾನುಸಾರ
ಮತ್ತು ಅವರ ಹೆಸರಿನಲ್ಲಿ

(ಶಿವಪ್ರಕಾಶ)

ಸರ್ಕಾರದ ಅಧೀನ ಕಾರ್ಯದರ್ಶಿ,
ಅರಣ್ಯ, ಜೀವಿಪರಿಸ್ಥಿತಿ ಮತ್ತು ಪರಿಸರ ಇಲಾಖೆ.
(ಅರಣ್ಯ-ಬಿ)



IN THE HIGH COURT OF KARNATAKA AT BENGALURU

DATED THIS THE 29TH DAY OF APRIL, 2025

PRESENT

THE HON'BLE MR N. V. ANJARIA, CHIEF JUSTICE

AND

THE HON'BLE MR JUSTICE M.I.ARUN

WRIT PETITION NO. 10766 OF 2024 (GM-FOR)



BETWEEN:

1. THE SANDUR MANGANESE AND IRON ORES LIMITED
REG OFFICE AT: SATYALAYA, DOOR NO.266
WARD NO.1, BEHIND TALUKA OFFICE
SANDUR - 583 119, DISTRICT BALLARI
CORPROATE OFFICE AT: 'SANDUR HOUSE' NO.9
BELLARY ROAD, SADASHIVANAGAR
BENGALURU - 560 080
REPRESENTED BY ITS WHOLE-TIME DIRECTOR
AND COMPANY SECRETARY
MOHAMMED ABDUL SALEEM.

...PETITIONER

Digitally signed
by PRABHAKAR
SWETHA
KRISHNAN
Location: High
Court of
Karnataka

(BY SRI MUKUL ROHATGI, SENIOR ADVOCATE A/W
SRI AJIT WARRIER, ADVOCATE,
SRI ANGAD KOCHHAR, ADVOCATE,
SRI ADIYA SARIN, ADVOCATE,
SRI RISHIKESH MADHAV, ADVOCATE AND
SRI D.L.N. RAO, SENIOR ADVOCATE A/W
SRI ANIRUDH ANAND, ADVOCATE)

AND:

1. UNION OF INDIA
REPRESENTED BY ITS SECRETARY,
MINISTRY OF ENVIRONMENT
FORESTS AND CLIMATE CHANGE,
INDIRA PRAYAVARAN BHAWAN,



JORBAGH ROAD,
NEW DELHI - 110 003.

2. THE STATE OF KARNATAKA
REPRESENTED BY ITS SECRETARY,
DEPARTMENT OF FORESTS,
ECOLOGY AND ENVIRONMENT
M.S. BUILDING
DR. AMBEDKAR VEEDHI
BENGALURU - 560 001.
3. PRINCIPAL CHIEF CONSERVATOR OF FOREST
ARANYA BHAVAN, 18TH CROSS
MALLESHWARAM
BENGALURU - 560 003.
4. DEPUTY CONSERVATOR OF FOREST
OFFICE OF DEPUTY CONSERVATOR OF FORESTS
NEAR ZOO COMPOUND
RADIO PARK
BALLARI - 583 102.

...RESPONDENTS

(BY SRI K. ARVIND KAMATH, ASGI A/W
SRI S. RAJASHEKAR, CGC FOR R-1 &
SMT. NILOUFER AKBAR, AGA FOR R-2 TO R-4)

THIS WRIT PETITION IS FILED UNDER ARTICLES 226 AND 227 OF THE CONSTITUTION OF INDIA PRAYING TO ISSUE A WRIT OF CERTIORARI OR ANY OTHER APPROPRIATE WRIT OR ORDER OR DIRECTION TO QUASH THE COMMUNICATION DATED 29/01/2014, BEARING F.NO.8-15/1994-FC ISSUED BY RESPONDENT NO.1 (ANNEXURE-A) AS ILLEGAL, UNREASONABLE AND WITHOUT JURISDICTION & ETC.

THIS WRIT PETITION HAVING BEEN HEARD AND RESERVED FOR JUDGMENT, COMING ON FOR PRONOUNCEMENT THIS DAY, JUDGMENT WAS PRONOUNCED AS UNDER:



CORAM: HON'BLE THE CHIEF JUSTICE MR. JUSTICE
N. V. ANJARIA
and
HON'BLE MR JUSTICE M.I.ARUN

C.A.V. JUDGMENT

(PER: HON'BLE THE CHIEF JUSTICE
MR. JUSTICE N. V. ANJARIA)

Filed under Article 226 of the Constitution, the challenge in this petition is addressed to the communication-cum-order dated 29th January 2014 issued by Government of India, Ministry of Environment, Forests and Climate Change-respondent No.1 herein and the decision reflected therein.

1.1 By the said communication, respondent No.1 required respondent No.2-State Government to direct the petitioner-Company to stop the mining operations and to obtain the prior approval of the Central Government under the Forest (Conservation) Act, 1980 for renewal of petitioner's two Mining Leases.

2. The impugned order rests on the following grounds,

(a) The Forest Clearances which were granted to the petitioner-Company on 12th March 2007 and 14th March 2007



respectively, which were for the period of 20 years, were co-terminus with the mining leases given to the petitioner.

(b) Both the Mining Leases of the petitioner ended on 31st December 2013, consequentially the Forest Clearances also expired along with.

(c) The Forest Clearances therefore have to be got renewed under the Forest (Conservation) Act, 1980.


2.1 The prayers made in this petition could be viewed in two segments. The first prayer is to set aside the aforementioned communication-cum-decision dated 29th January 2014. In second part, a declaration is asked for that the petitioner is in possession of the valid Forest Clearance till 31st December 2033 which is the renewed period for Mining Leases. The other prayers advanced, which are attendant and incidental to the second part prayer, is for directing all the respondents to permit the petitioner to continue with mining operations till 31st December 2033; the petitioner further seeks direction against respondent Nos.2, 3 and 4 to execute Supplementary Forest Lease Agreements in its favour in respect of



two mining leases for the extended period valid upto 31st December 2033.

3. The petitioner-the Sandur Manganese and Iron Ores Limited, a public limited company, operates in the Ballari District in the State of Karnataka. The petitioner was granted mining lease in S.M. and R.M. Block for excavation of Manganese Ore and Iron Ore from 1st January 1954 for 20 years. In the lease area of the petitioner, the mining operations had commenced much before coming into force of the Indian (Forest) Act, 1927 when the erstwhile ruler of Sandur State granted the mining lease to a Belgium Company over the area of 29 square miles equivalent to 7511 Hectares. The said lease came to be transferred to the petitioner from 1st January 1954.

3.1 While seeking to set aside the communication dated 29th January 2014, and for pressing the other prayers in the petition, the case of the petitioner is that the leases were granted initially for a period of 20 years, which were renewed by the authorities from time to time and that both the leases are presently made valid upto 31st December 2033. Details of the leases as originally granted and the renewal thereof from time to time by the Mining Department, as well



as the corresponding Forest Clearances given by the forest authorities, are highlighted hereinafter.

3.2 It deserves to be mentioned that the petitioner had an occasion to challenge the earlier order impugned in this petition before the Hon'ble Supreme Court by filing Interim Application No.208 of 2014 in the proceedings of **Samaj Parivarthana Samudaya and others Vs. State of Karnataka and others**, which was **Writ Petition (Civil) No.562 of 2009**. On 10th February 2014, the Apex Court passed interim stay order, "In the meanwhile, the communication dated 29th January, 2014 of Ministry of Environment and Forests to the effect that the applicant – the Sandur Manganese and Iron Ores Limited shall stop all mining operations, shall remain stayed,"

3.3 Subsequently, by the order dated 14th March 2024, the Hon'ble Supreme Court disposed of said Interim Application, permitting the petitioner to approach the High Court. The interim order passed on 10th February 2014 was extended for further period of two months. The present petition came to be filed in pursuance,



on 4th April 2024. This court by order dated 22nd April 2024, while issuing notice, granted the interim protection for the petitioner.

3.4 In order to comprehend the controversy, the details of extension of Mining Leases and the Forest Clearances in favour of the petitioner, deserves to be noticed.

(i) On 1st January 1954, Mining Lease No.190 was granted for 20 years which expired on 31st December 1973.

(ii) The first renewal of the Lease occurred on 1st January 1974, which was again for 20 years effective from the said date. The leases were split into ML Nos.1179 and 1952 at that time.

(iii) The aforesaid Leases were again extended for 20 years from 1st January 1994. An application was made by the petitioner on 10th December 2012 for extension, which was a second renewal. The application was granted and the Leases were renewed as ML No.2580 and 2581 upto 31st December 2013.

(iv) The third renewal was granted with effect from 1st January 2014 as Mining Leases Nos.2678 and 2679. The petitioner had applied for renewal before the date of expiry as required in law.



However, the same were extended subsequently by Notification published on 23rd September 2014, with retrospective effect from 1st January 2014.

(v) The extended period for Mining Leases is upto 31st December 2033. This is on account of operation of and application of Section 8A inserted in the Mines and Minerals (Development and Regulation) Act, 1957 by virtue of Amendment Ordinance of 2015 with effect from 12th January 2015, contends the petitioner.

3.4.1 As far as the Forest Clearances are concerned, the requirement for the same became applicable when the Forest (Conservation) Act, 1980 came into force on 25th October, 1980. For the extension granted to the Mining Leases on 1st January 1974, the Forest Clearances were not applicable. The petitioner applied for Forest Clearance on 29th December 1992 during the currency of the Leases it held, which were to expire on 31st December 1993. For the two Mining Leases, the petitioner was granted the Forest Clearances on 6th December 1996 and 11th December 1996 respectively. These clearances were valid upto 5th December 2006 and 10th December 2006.



3.4.2 The petitioner was granted temporary work permit on 14th August 2002. The latest Forest Clearances granted to the petitioner were on 12th March 2007 and 14th March 2007 respectively for two Leases. They are made valid by the Central Forest Authorities upto 5th December 2026 and 10th December 2026 respectively.

3.5 At the stage when the third renewal was due for the Mining Leases of the petitioner which were to expire on 31st December 2013, the applicability of Rule 24(A)(6) of the Mineral Concession Rules, 1960 as then stood in the Rule book, was clarified by the Forest, Ecology and Environment Department of the State Government, by communication dated 10th January 2014, in relation to the Forest Clearances of the Mining Leases of the petitioner.

3.5.1 The relevant extract of the said letter addressed to the Principal Conservator of Forests, Bengaluru, is reproduced hereunder,

“Sir,

SUB: Forest clearance approval for mining leases in respect of ML No.2580 and 2581 in favour of M/s. SMIORE Ltd. in SM & RM Block, Sandur Taluk, Bellary District – clarification – reg.



REF: 1. Your letter No.A5(1).MNG.CR.
245/92-93 (1179), dated 6.1.2024.

2. Letter of M/s. SMIORE dated
8.1.2024 addressed to Shri G.V.
Sugur, IFS, PCCF (HoFF).

- - -

The clarification as requested in your letter
cited under reference is furnished as under:

2. The right of the Company to enter the
forest lands covered by the mining leases in
question is governed by the Lease Deed
executed with the approval under the Forest
(Conservation) Act, 1980. These leases are
valid until 14th November 2026 and 13th
November 2026 in respect of ML No 2580 and
2581 respectively.

3. The right to carry on the mining activity in
the forest lands covered by the aforesaid
mining leases is governed by the MMRDA Act,
1957 and rules made thereunder i.e., MCR,
1960.

4. It is not disputed that the mining leases
formally expired on 31.12.2013 and under the
MMRD Act, 1957 read with MCR, 1960, the
competent Authority in the State Government
has extended the mining lease under the
"deemed extension" provision in Rule 24A(6) of
the MCR, 1960 made under the MMRDA Act as
stated in the reference.

5. Therefore, the lessees are lawfully in the
lands covered by the leases and the right to
continue the mining activity beyond 31.12.2013
has also been duly extended by the competent
Authority under law, as stated in the reference.



6. In the circumstances, the lessee shall be allowed to carry on mining activity in the leased lands covered by the Mining leases, based on the approvals given by the competent Authority for conducting mining operations, considering that the lease of the land for mining operations with the approval of the competent Authority for conduct of mining operations can be done until 14th November 2026 in case of mining lease in case of ML No.2581.”

3.6 Respondent No.1 reasoned in the impugned order *inter alia* that the Forest Clearances given to the petitioner for two Mining Leases were co-terminus with the period of lease, and since the lease expired on 31st December 2013, the Forest Clearances could not be continued any further, obliging to petitioner to seek fresh clearance and approval for the mining operations. Firstly, the guidelines issued under the Act of 1980 in particular in para 4.16 was relied on. Secondly, it was stated that the renewal of Lease was liable to be treated as a grant of fresh lease and that prior approval of the Central Government in terms of Section 2 of the 1980 Act was required. According to respondent No.1-Authority, Rule 24(A)(6) of the Rules of 1960 was wrongly interpreted.

3.7 Noticing the statutory provisions applicable in the facts of the case, the Forest Clearance is required to be obtained under Section



2 of the Forest (Conservation) Act, 1980. The provision deals with the restriction and the de-reservation of forests or use of forest land for non-forest purpose.

3.7.1 The Section provides as under,

“2. Restriction on the de-reservation of forests or use of forest land for non-forest purpose.-

Notwithstanding anything contained in any other law for the time being in force in a State, no State Government or other authority shall make, except with the prior approval of the Central Government, any order directing.-

- (i) that any reserved forest (within the meaning of the expression "reserved forest" in any law for the time being in force in that State) or any portion thereof, shall cease to be reserved;
- (ii) that any forest land or any portion thereof may be used for any non-forest purpose;
- (iii) that any forest land or any portion thereof may be assigned by way of lease or otherwise to any private person or to any authority, corporation, agency or any other organisation not owned, managed or controlled by Government;
- (iv) that any forest land or any portion thereof may be cleared of trees which



have grown naturally in that land or portion, for the purpose of using it for re-afforestation.

Explanation - For the purpose of this section "non-forest purpose" means the breaking up or clearing of any forest land or portion thereof for,-

(a) the cultivation of tea, coffee, spices, rubber, palms, oil-bearing plants, horticultural crops or medicinal plants;

(b) any purpose other than re-afforestation, but does not include any work relating or ancillary to conservation, development and management of forests and wild life, namely, the establishment of check-posts, fire lines, wireless communications and construction of fencing, bridges and culverts, dams, water holes, trench marks, boundary marks, pipelines or other like purposes."

3.7.2 Section 8 of the Mines and Minerals (Development and Regulation) Act, 1957 deals with the period for which Mining Leases may be granted or renewed. As it stood on the relevant date, that is on 31st December 2013, provided thus, extracting the relevant part,



"8. Periods for which mining leases may be granted or renewed.—

(1) The provisions of this section shall apply to minerals specified in Part A of the First Schedule.

(2) The maximum period for which a mining lease may be granted shall not exceed thirty years:

Provided that the minimum period for which any such mining lease may be granted shall not be less than twenty years.

(3) A mining lease may be renewed for a period not exceeding twenty years with the previous approval of the Central Government.

(4) Notwithstanding anything contained in this section, in case of Government companies or corporations, the period of mining leases including the existing mining leases, shall be such as may be prescribed by the Central Government:

PROVIDED that ...

PROVIDED FURTHER that ..."

3.7.3 Rule 24A of the Mineral Concession Rules, 1960, as it stood on the relevant date when third renewal as sought for, for the Leases, with effect from 1st January 2014, would operate. The Rule deals with renewal of mining lease, to provide in its sub-Rule (1) that an application for renewal of the mining lease shall have to be made in prescribed form to the State Government, at



least 12 months before the date when the lease is due to expire, and in that case the Lease would stand extended deeminglly.

3.7.4 Rule 24A is reproduced herein in so far as it is relevant, more particularly sub-Rule (6) which has bearing on the controversy. This sub-Rule was operative when the petitioner had applied for renewal of Leases at the third stage from 1st January 1994,

"24A. Renewal of mining lease.-(1) An application for the renewal of a mining lease shall be made to the State Government in Form J, at least twelve months before the date on which the lease is due to expire, through such officer or authority as the State Government may specify in this behalf.

(2) to (5)

(6) If an application for renewal of a mining lease made within the time referred to in sub-rule (1) is not disposed of by the State Government before the date of expiry of the lease, the period of that lease shall be deemed to have been extended by a further period till the State Government passess order thereon.

(8) to (10)"

(highlighted here)

3.7.5 On 12th January 2015, in view of promulgation of the Mines and Minerals (Development and Regulation) Amendment



Ordinance, 2015, Section 8A was inserted in the Act. Section 8A(5) and Section 8A(6), as inserted are relevant,

3.7.6 Sub-Rule 8A(5) is as under,

“8A(5) Notwithstanding anything contained in sub-sections (2), (3) and sub-section (4), the period of lease granted before the date of commencement of the Mines and Minerals (Development and Regulation) Amendment Act, 2015, where mineral is used for captive purpose, shall be extended and be deemed to have been extended upto a period ending on 31st March, 2030 with effect from the date of expiry of the period of renewal last made or till the completion of renewal period, if any, or a period of fifty years from the date of grant of such lease, whichever is later, subject to the condition that all the terms and conditions of the lease have been complied with.

3.7.7 Sub-Rule 8A(6) is extracted below,

8A(6). Notwithstanding anything contained in sub-sections (2), (3) and sub-section (4), the period of lease granted before the date of commencement of the Mines and Minerals (Development and Regulation) Amendment Act, 2015, where mineral is used for other than captive purpose, shall be extended and be deemed to have been extended up to a period ending on the 31st Mach, 2020 with effect from the date of expiry of the period of renewal last made or till the completion of renewal period, if any,



or a period of fifty years from the date of grant of such lease, whichever is later, subject to the condition that all the terms and conditions of the lease have been complied with.”

3.8 The petitioner relies on the aforesaid amended provision to contend that its Leases which were by Notification dated 23rd September 2014 with effect from 1st January 2014 would stand renewed upto 31st December 2033, and in that context, the prayers for declaration that the leases are valid till 31st December 2033 and the prayers incidental to this are made.

3.9 The guidelines issued by Government of India, Ministry of Environment and Forest for the diversion of forest lands for non-forest purpose under Act of 1980, in particular, paragraph 4.16 in Chapter-4-Lease Period for Mining Lease, referred to and relied on for the purpose of passing the impugned order, is extracted hereunder,

“4.16 The approval under the Forest (Conservation) Act, 1980 for diversion of forest land for grant/renewal of mining leases shall normally be granted for a period co-terminus with the period of mining lease proposed to be granted/renewed under MMRD Act, 1957 or Rules framed thereunder, but not exceeding



30 years. While recommending cases for approval under the FC Act, the user Agency/State Government shall indicate the period for which the mining lease is proposed to be granted/renewed under non compliance of stipulations to the satisfaction of MOEF, the clearance accorded may be summarily withdrawn.”

4. Heard learned Senior Advocate Mr. Mukul Rohatgi, learned Senior Advocate Mr. D.L.N. Rao assisted by learned Advocates Mr. Ajit Warrier, Mr. Angad Kochchar, Mr. Aditya Sarin, Mr. Rishikesh Madhav and Mr. Anirudh Anand for the petitioner, learned Additional Solicitor General of India Mr. K. Arvind Kamath with learned Central Government Council Mr. S. Rajashekar for respondent No.1 and learned Additional Government Advocate Smt. Niloufer Akbar for respondent Nos.2 to 4, at length.

4.1 Learned Senior Advocate for the petitioner while assailing the impugned communication-cum-order submitted,

(i) Though the communication is based on the ground that the Forest Clearances ought to have been co-terminus with the mining lease period, in actuality, the Forest Clearances were never co-terminus, and that no law prescribed such a condition.



(ii) The very foundation and premise of the impugned order that Forests Clearances granted to the petitioner was co-terminus with its Mining Leases is patently erroneous.

(iii) Paragraph 4.16 of the guidelines issued under the Act of 1980, which are in the nature of departmental instructions, have no application to the facts of the case.

(iv) Respondent No.1-authority in the impugned order that the Mining Leases granted to the petitioner expired on 31.12.2013 was erroneous inasmuch as the petitioner had already filed renewal application on 10.12.2012, which was more than twelve months before the date of which the Mining Leases were to expire, as per the requirement under the provisions of law.

(v) On the date of passing of the impugned order, the renewal applications were pending. Not only that, by the notification dated 23.09.2014, the extension was given retrospectively w.e.f. 01.01.2014.

(vi) Even otherwise by virtue of Rule 24A(6) of the Rules, 1960 as it stood on the expiry or even on date of passing of the order, the period of lease stood deeminglly extended.



(vii) Now that the Lease period stands extended till 31st December 2033, the Forest Clearances would remain valid till such renewed period.

4.1.1 Learned Senior Advocate proceeded to rely on the decision of the Hon'ble Supreme Court in **Common Cause vs. Union of India [(2016) 11 SCC 455]**, to submit that all second and subsequent renewals which were assumed to be subsisting by the State Governments would expire with effect from 21st April 2014, which was the date when the Apex Court delivered judgment in **Goa Foundation vs. Union of India [(2014) 6 SCC 590]**, and expressly, with effect from 18th July 2014 when the second proviso to Rule 24A(6) provided accordingly.

4.1.2 In the above regard, the following observations from the decision in **Common Cause** (*supra*) was pressed into service,

"The amendment to Rule 24A made on 18.7.2014, more particularly, the second proviso to sub-rule (6), leaves no room for any doubt, that the automatic extension postulated with reference to the first renewal, would not apply to the second or subsequent renewals. It is therefore necessary to further conclude, that in cases of second and subsequent renewals, the amended Rule 24A(6) would



not extend the lease period for a further period of two years, from the date of amendment. Therefore, for all intents and purposes, in relation to renewal sought under Section 8(3) of the MMDR Act (read with Rule 24A(6) of the Mineral Concession Rules - amended on 18.7.2014), all second renewals which were assumed to be subsisting by State Governments, would expire with effect from the date of the judgment in the Goa Foundation case, i.e., 21.4.2014, and expressly, with effect from 18.7.2014, when the second proviso to Rule 24A(6) provided accordingly. Unless of course, the Government had passed an express order in writing, as mandated under Section 8(3) of the MMDR Act, extending the subsisting mining lease by a second or subsequent renewal." (Para 16)

4.2 Learned Additional Solicitor General of India, Karnataka, on behalf of respondent No.1-Union of India made the following submissions,

- (i) In order to carry out mining activities in a forest area, the petitioner is required to obtain the Mining Lease as well as approval under the Forest (Conservation) Act, 1980 and thus, the permission granted under the Forest (Conservation) Act, 1980 is always co-terminus with that of the Mining Lease.
- (ii) The guidelines are issued by the Government of India, Ministry of Environment and Forests regarding diversion of forest



land for non-forest purposes under Forest (Conservation) Act, 1980 – Guidelines IV 4.16 was heavily relied on.

(iii) In the instant case, the Mining Lease of the petitioner admittedly expired on 31st December 2013 and according to the Rules referred to above, though Forest Clearance was valid till 5th December 2026 and 10th December 2026, they stood expired on 31st December 2013.

(iv) The petitioner having obtained renewal of Mining Leases afresh is at liberty to apply for fresh permission for obtaining the necessary 'No Objection Certificate' under the Forest (Conservation) Act, 1980. But, the petitioner cannot contend that the Forest Clearance granted earlier is valid.

(v) Impugned communication dated 29th January 2014 issued by the respondent No.1 is thus justified.

4.3 On behalf of respondent No.2-State, by filing affidavit-in-reply, following stand was taken,

(a) In impugned communication, the respondent No.1-Union of India requested the state authorities to require the petitioner to stop




the mining operations since the Lease had expired on 31st December 2013.

(b) Mining Leases was not renewed on 1st January 2014, but it was renewed from 1st January 2014 on 20th March 2025, retrospectively from 1st January 2014.

(c) In I.A. No.208 of 2014, in Writ Petition (Civil) No.562 of 2009, the Apex Court passed order on 10th February 2014 staying the order impugned now before this Court, for which liberty was granted by the Apex Court while disposing of the writ petition before it on 14th March 2024 by extending stay for two months.

(d) Thereupon, the petitioner requested respondent No.4-Deputy Conservator of Forest, Ballari by making a representation dated 21st March 2024 for extension of validity of Forest Clearances granted for Mining Lease No.2678 and 2679 till 31st December 2033. Respondent No.4 directed the petitioner to pay the balance of compensatory aforementioned amount.

(e) As per the Forest (Conservation) Act, 1980, though the petitioner was granted lease over different blocks in Swamymalai Forest Block and Ramanamalai Forest Block, petitioner had to



provide compensatory afforestation for 1615.64 acres in respect of Mining Lease No.2678 (old No.2580) and 142.58 hectares in respect of M.L. No.2679 (old M.L. No.2581).

(f) The petitioner has provided compensatory afforestation for 985.74 hectares and for 57.58 hectares for the two Leases respectively. The petitioner has to provide balance compensatory afforestation for 629.90 hectares and 85 hectares respectively for M.L. No.2678 and 2679.

(g) Although Mining Leases under the Mines and Minerals (Development and Regulation) Act, 1957 is in force till 31st December 2033, unless the petitioner provides 629.90 hectares and 85 hectares of compensatory afforestation together with compensation afforestation charge for the two Mining Leases, the further possession of application for extension of Forest Clearance is not possible as per the provisions of Van (Samrakshan Evam Samvardhan) Adhiniyam, 1980 (the 'Forest (Conservation) Act, 1980', as renamed).

5. Having noticed the facts, seen the provisions of law applicable and having considered the rival contentions, before adverting to the



merits of the controversy, even at the cost of repetition, the basic facts and events may be usefully recapitulated,

(i) The petitioner has got two valid licences for two Mining Lease Nos.2678 and 2679. They are since 1st January 1954, continued upto 31st December 2033 as per the last Mining Lease Deeds executed on 01.01.2014.

(ii) Upon coming into force of the Act of 1980, the petitioner obtained the Forest Clearances as required under the Act. The latest Forest Clearances are dated 14th March 2007 and 12th March 2007, granted to be valid till December 2026 by respondent No.1-competent forest authority.

(iii) During the subsistence of Mining Leases, at particular juncture, as the leases were to be expired on 31st December 2033, the petitioner applied for renewal on 10th December 2012 with effect from 1st January 2014.

(iv) By the communication dated 10.01.2014, respondent No.2-State Government clarified that period of mining leases of the petitioner shall have the deeming extension under Rule 24A of the Mineral Concession Rules, 1960.



(v) The impugned order dated 29.01.2014 came to be passed when the renewal applications are pending before the State Government.

(vi) As stated above, the impugned order was challenged before the Hon'ble Supreme Court on 31.01.2014 by filing interim application in pending Writ Petition (Civil) No.562 of 2009. The Hon'ble Supreme Court granted stay of the order dated 29.01.2014.

(vii) On 23.09.2014, the State Government issued notification for renewal of the Lease of the petitioner, with effect from 01.01.2014 retrospectively.

(viii) Section 8A was inserted in the Mines and Minerals (Development and Regulation) Act, 1957, by the Mines and Minerals (Development) Amendment Ordinance with effect from 12th January 2015.

(ix) On 20.03.2015, the Lease Deeds in favour of the petitioner were executed. The Lease was executed to extend until 31.12.2033.

(x) On 01.05.2015 issued Central Government directives for deemed extension of validity of approvals under Section 2 of the



Forest (Conservation) Act, 1980 upto the period of co-terminus with the period of mining lease.

(xi) The Apex Court disposed of the interim application granting liberty it to approach the High Court, extending the stay for two months.

5.1 Two different law regimes operate parallelly. One under the mining leases for grant of mining lease and the tenure thereof and the other for issuance of Forest Clearance. The Forest Clearance correspond to the entitlement for the lease operations. The Forest Clearance is issued in accordance with forest laws. While the grant of mining leases to the petitioner is governed by the provisions of the Mines and Minerals (Development and Regulation) Act, 1957 and the applicable Rules framed thereunder, the Forest Clearance is granted under Section 2 of the Act of 1980. It is done after consideration of the application or proposal by the Forest Advisory Committee constituted under Section 3 of the said Act.

5.2 The Mining Lease period and the validity period of the Forest Clearance may not and need not coincide to be co-terminus always and in all cases. The Act of 1980 in its provisions does not require



that the Forest Clearance to be given under Section 2 of the Act, should be necessarily coinciding in terms of the period or that the Forest Clearance would terminate with the expiry of lease period and vice-a-versa, unless specifically provided. In the present facts, the Mining Leases of the petitioner and the Forest Clearances are not granted co-terminus in terms of their period. The premise of the impugned order has no legal conceptualization.

5.3 The details of Mining Leases granted to the petitioner, their tenure as renewed and extended from time to time and the details of issuance of Forest Clearances are given in the preceding paragraph Nos.3.4, 3.4.1 and 3.4.2. More particularly seen at the relevant juncture namely at the stage of third renewal of the Leases which expired on 31st December 2013, the Forest Clearances were already granted on 12th March 2007 and 14th March 2007 respectively, and they were made valid till December 2026.

5.4 It is a hollow contention on part of the respondent-Union of India that the Leases of the petitioner stood terminated on 31st December 2013. They were subjected to renewal pursuant to application dated 10th December 2012 filed by the petitioner which



was made in time. The renewal was delayed by the authorities which was made by Notification dated 23rd September 2014, as stated above, extending the validity of the leases retrospectively from 1st January 2014. There was no hiatus in the validity period. No gap existed. In other words, it was not right either in law or in fact, to suggest that the Leases lapsed on 31st December 2013. It is to be noted that the Forest Clearances were valid at the point of time, when the leases were renewed with effect from 1st January 2014 as above, to stand valid till the year 2026.

5.5 As the provisions of Section 8 of the Mines and Minerals (Development and Regulation) Act, 1957 read with Rule 24A(6) of the Rules as they existed on 31st December 2013 or even on the date of impugned order dated 1st January 2014, as quoted in paragraphs 3.7.1 to 3.7.4 hereinbefore, would apply, appreciating the facts in the context of the aforesaid provisions. Admittedly, the petitioner had applied for renewal within time in respect of the Leases which were to expire on 31st December 2013.

5.5.1 As per Rule 24A(6) above, the petitioner was entitled to seek renewal if the application was made within time, which was done by



the petitioner. The application was not disposed of by the State Government before the date expiry of the lease. In the circumstances, the Leases of the petitioner stood deemed to have been extended for a further period till the State Government passed the order. In the present case, it was Notification dated 23rd September 2014. The Mining Leases of the petitioner were retrospectively extended from 1st January 2014 and the deeds were executed accordingly on 20th March 2015.

5.6 The inescapable conclusion, therefore, by virtue of the operation of law as above, is that there was no termination of the Leases of the petitioner, much less existed any intermittent gap in between the expiry of the period and the renewal. The Lease period was extended retrospectively. The Leases continued to be valid and remained in subsistence. It is again to be recollected that at this stage, the Forest Clearances were available to the petitioner standing valid till 2026.

5.7 The Circular dated 25th November 1994-the guidelines pressed into service by the respondent to assert that the Forest Clearance has to be and was co-terminus with the lease period, is



not only a misplaced reliance, but the said guidelines do not apply to the facts of the petitioner. In addition to the aspect that paragraph 4.16 of the guidelines uses the phraseology 'grant/renewal of mining leases shall 'normally' be granted for a period co-terminus', the guidelines and its paragraph 4.16 are departmental instructions. They are of the nature of executive instructions only.

5.7.1 When Rule 24A(6) of the Rules aforementioned operated to extend the lease period of the petitioner by deeming fiction, and the leases of the petitioner which expired on 31st December 2013 were extended further as highlighted above, the guideline can neither have its effect or efficacy. It is well settled that the administrative instructions cannot override or supersede the provision of law. The contemplation in the guideline in paragraph 4.16 that the Forest Clearance shall be normally granted co-terminus with the period of lease, cannot nullify the legal position upon application of Section 8 of the Mines and Minerals (Development and Regulation) Act, 1957 read with Rule 24A(6) of the Rules, whereunder the period of lease of the petitioner stood extended deeming for all logical purposes. When the position of law provides and operates otherwise, any position contrary thereto cannot be read or allowed to prevail on the



basis of the guidelines which are departmental or executive instructions having no statutory force.

5.8 The reasoning of the impugned order that the Forest Clearance to the petitioner was co-terminus with the lease period which expired on 31st December 2013, as per the stand of respondent No.1, to not hold good in law. The Mining Leases of the petitioner remained valid continuously having been renewed from time to time. The Forest Clearance for the leases is already granted by respondent No.1 till the year 2026, not to operate as co-terminus. The period of Mining Leases and the period of Forest Clearances were not treated by the competent authority to have a common point of terminus, nor such a situation is obtained or mandated in law.

5.9 From what is delineated and discussed as above, the stand on part of respondent No.1 that the two Mining Leases of the petitioner expired on 31st December 2013 does not hold good. The Leases were extended with effect from 1st January 2014 by virtue of Notification dated 23rd September 2014 retrospectively from 1st January 2014 and the Mining Leases were executed to that effect on 20th March 2015. At this stage of renewal, also operated to the



benefit of the petitioner Rule 24A(6) of 1960 Rules providing for deemed extension of the period of lease.

5.9.1 The second statement that the Forest Clearances granted to the petitioner were co-terminus, was also erroneous for the reason that the then Forest Clearances dated 12th March 2007 and 14th March 2007 were for a period of 20 years, valid upto 2026. The benefit thereof was available and extendable to the two Mining Leases which were extended for their tenure with effect from 1st January 2014 as above, without any gap.

5.9.2 The tenure extension for the Mining Lease and the period of validity of Forest Clearances stood and travelled parallel to go hand-in-hand. The petitioner would secure to its advantage the benefit of provisions of the Mines and Minerals (Development and Regulation) Act, 1957 read with the Rules framed thereunder, and on the other hand in respect of the validly stood Forest Clearances under the Forest (Conservation) Act, 1980.



5.9.3 The entire premise of the impugned order thus falls flat for its merit, not liable to be sustained in law.

6. This takes the Court to the second segment of prayers advanced in the petition, wherein the petitioner has prayed for declaration that the petitioner is in possession of valid Forest Clearance and that the same is valid till the renewed mining lease period, that is, upto 31st December 2033. The incidental prayers are made seeking to restrain the respondents from interfering with the mining operations at the lease sites by the petitioner till 31st December 2033 and further direct the respondents to execute the Supplementary Forest Lease Agreements for extended period upto 31st December 2033.

6.1 While there is no gainsaying that the Forest Clearances granted in respect of petitioner's leases on 12th March 2007 and 14th March 2007 are valid upto 5th December 2026 and 10th December 2026, the Court does not find it necessary to consider the aspect whether the Forest Clearance would stand as valid and accordingly extended upto 31st December 2033. At this stage, pronouncing on that score is premature.



6.2 It may be observed that a person intending to carry out mining activity in forest area, has to have the valid lease obtained for him under the Mines and Minerals (Development and Regulation) Act, 1957, as also the corresponding necessary permission under the Act of 1980 to run the Mining Lease. As stated above, the two grants are separate governed by different statutory provisions under two different enactments. In the present case, the Forest Clearances are granted to the petitioner upto 2026 and the petitioner's case is that because of extension of Mining Leases upto 31st December 2033, the Forest Clearances would automatically stand extended till the said period.

6.3 Admittedly, as the Forest Clearance granted in favour of the petitioner is valid till 05.12.2026 and 10.12.2026, under the circumstances, the petitioner is not entitled to get the relief at the hands of this Court and to be considered for that prayer at this stage that the extension of Mining Leases till 31.12.2033, has the effect of extending his Forest Clearance till the said period.

6.4 It goes without saying that the petitioner shall be at liberty to approach the authorities to make necessary request if required at



any future point of time in accordance with law. The authorities concerned may take a decision in that regard as per law and on its own merits.

7. As a sequitur of the foregoing discussion, it is to be held and declared that the petitioner is entitled to continue mining operations in its Mining Leases Nos.2678 and 2679, for which the Forest Clearances as presently granted are valid upto 5th December 2026 and 10th December 2026 respectively, and further that in that view the petitioner is not required to obtain prior approval of the Central Government under the Forest (Conservation) Act, 1980 for its Mining Leases.

8. Resultantly, the impugned communication-cum-order dated 29th January 2014 passed by respondent No.1 is not sustainable in law and becomes liable to be set aside. The same is hereby set aside.

9. The rest of the prayers made in the petition are not granted. They stand rejected.



10. As observed, the liberty is reserved for the petitioner to agitate the same at the relevant future juncture, in required. No opinion on merits is expressed in that regard.

11. The petition is allowed accordingly to the above extent.

**Sd/-
(N. V. ANJARIA)
CHIEF JUSTICE**

**Sd/-
(M.I. ARUN)
JUDGE**

KPS
List No.: 1 SI No.: 1

Annexure 20

SUPREME COURT OF INDIA
RECORD OF PROCEEDINGS

I.A.No.1000 with 982-984, 1026-28 & 1123-24, 1197-99 & 1210-11, 1250-11, 1512 in WRIT PETITION (CIVIL) NO(2), 202 OF 1995

T.N. GODAVARMAN THIRUMULPAS

Petitioner(s)

VERSUS

UNION OF INDIA & ORS.

Respondent(s)

(Recommendation of CEC and applns. for directions and exemption from filing O.T. and impleadment and office report)

AND

I.A.Nos.1399 in 946 in 301-383 in W.P.(C) No.202 OF 1995
(For report of CEC in IA 946 and 301-382)

WITH

I.A.Nos.1327-1328 & 1526 in W.P.(C) No.202 OF 1995
(For impleadment and directions and exemption from filing O.T.)

I.A.Nos.1415-1416 & 1417-1419 in W.P.(C) No.202 OF 1995
(For directions, impleadment and exemption from filing O.T.)

AND

I.A.Nos.990 in 860 & 863 in W.P.(C) No.202 OF 1995
(Recommendation of CEC on affidavit filed by Chief Secretary, Karnataka in I.A.Nos.860 & 863)

I.A.Nos.1662-1663 in W.P.(C) No.202 OF 1995
(For directions & impleadment)

I.A.No.1675 in 1413 in W.P.(C) No.202 OF 1995
(For direction)

Date: 30/11/2008 These Petitions were called on for hearing today.


CORAM :

HON'BLE THE CHIEF JUSTICE
HON'BLE MR. JUSTICE ARIJIT PASAYAT
HON'BLE MR. JUSTICE S.E. KAPADIA

Mr. Harish N. Salve, Sr.Adv. (A.C.)
Mr. U.U. Lalit, Sr.Adv. (A.C.) (NP)
Mr. Siddhartha Chowdhury, Adv. (A.C.)

For Petitioner(s) Mr. P.K. Manohar, Adv. (NP)

For Applicant(s)
In IAs.1662-63: Mr. P.S.Nariman, Sr.Adv.
Mr. Sunil Dogra, Adv.
for M/s. Lawyer's Knit & Co., Advs.



-018323

In IAs.1123-1124: Mr. Mukul Rohdagi, Sr. Adv.
Mr. Bhaskar Gupta, Sr. Adv.
Mr. Prateek Jain, Adv.
Mr. Ajay Kumar, Adv.
Mr. Tarun Jhri, Adv.

In IA 1675: Dr. Rajiv Dhawan, Sr. Adv.
Mr. Raj Kumar Mehta, Adv.
Ms. Sunan Kukraty, Adv.

In IAs.1417-19: Mr. Naval Kishore Jha, Adv.
Mr. M.P. Jha, Adv.

In IAs.1301-02,
1303-04, 1441, 1634,
1677-78, 1679-80: Mr. Ajit Kumar Sinha, Adv.

In IAs.1415-16: Mr. S. Madhusoodan B., Adv.
Mr. Mukesh Giri, Adv.

For Ahuja Timbers: Mr. Manoj Swarup, Adv.
Ms. Lalita Kohli, Adv.
Mr. Anubhav Kumar, Adv.

For Andhi Marbles: Dr. Abhishek Singhvi, Sr. Adv.
Ms. Aruna Gupta, Adv.
Ms. Sunita Hazarika, Adv.

For Respondent(s) Mr. A.D.N. Rao, Adv.

For Rajasthan: Mr. Altaf Ahmed, Sr. Adv.
Mr. Aruneshwar Gupta, AAG.
Mr. Naveen Kumar Singh, Adv.
Mr. Mukul Sood, dv.
Mr. Shashwat Gupta, Adv.
Ms. Shikha Tandon, Adv.

For Karnataka: Mr. Sanjay K. Hegde, Adv.
Mr. Anil K. Mishra, Adv.
Mr. Vikrant Yadav, Adv.
Mr. Sashidhar, Adv.

For Uttaranchal: Ms. Rachana Srivastava, AAG.

For Mizoram: Mr. K.N. Madhusoodhanan, Adv.
Mr. R. Sathish, Adv.

For Goa: Ms. A. Subhashini, Adv.

For Bihar: Mr. Gopal Singh, Adv.
Mr. Nishakant Pandey, Adv.
Mr. Anukul Raj, Adv.

For Tripura: Mr. Gopal Singh, Adv.
Mr. Rituraj Biswas, Adv.
Mr. Anukul Raj, Adv.

For Sikkim: Mr. A. Mariarputhan, Adv.
Mrs. Aruna Mathur, Adv.
for M/s. Arputhan, Aruna & Co., Adv.

For Manipur: Mr. J.E. Robin Singh, Adv.
Mr. David Rao, Adv.

For Uttar P.d.: Mr. S.C. Padia, Adv.
Mr. S.Wasim A.Qadri, Adv.
Mr. Rajiv Dubey, Adv.
Mr. K. Misra, Adv.

For Ranchi Assn.: Mr. Bhavarishnagar V. Gadnis, Adv.
Mrs. Sunita B. Rao, Adv.

For Gujarat: Mrs. H. Wahi, Adv.
Mr. D.K.Garg, Adv.
Ms. Suchitra A. Chitale, Adv.
Mr. Manish Singhvi, Adv.
Mr. P.V. Yogeswaran, Adv.
Mr. Ejaz Maqbool, Adv.
Mr.Prashant Kumar, Adv.
Mr. Ashok Sharma, Adv.
Mr.J.K. Das, Adv.

BEFORE hearing counsel the Court made the following
O R D E R

In Interlocutory Applications Nos.1413,1414,1426,1428,1440,1441,
1454,1459,1460,1462-1463 & 1475:

I.A.Nos.1413, 1414, 1426, 1428, 1440, 1441, 1454, 1459 and
1460 are taken on board.

Mr.A.D.N.Rao, learned counsel appearing for the MoEF
states that the Forest Advisory Committee (FAC) has not granted
any Temporary Working Permit or Permission (TWP) after 15th
September, 2006. We direct that:

(1) In principle approval granted by the FAC after 15th
September, 2006 shall be brought to the notice of new FAC to be
constituted for their information and action if any required in
any case.

(2) In all cases where TWP have been granted and are being
worked, the validity of such TWPs shall stand extended upto 15th
December, 2006.

(3) For Public Sector undertakings, the existing orders would continue upto 15th December, 2006.

(4) In all cases where decision in respect of stage-I permissions were taken by FAC, mining in already broken up areas can continue upto 15th December, 2006 on the conditions stipulated in the order dated 4th August, 2006. It is clarified that under this clause, the NPV will be payable for the entire area for which in principle approval has been granted.

List these matters on 15th December, 2006.

In I.A.Nos.1000 with 982-984, 1026-28 & 1123-24, 1197-99 and 1210-11, 1250-11, 1512 in W.P.(C) No.202 of 1995;

Heard learned counsel for the parties.

Judgment reserved.

The learned Amicus Curiae and learned counsel appearing for the State of Rajasthan and Union of India are permitted to file written note with additional material, if any, by 6th December, 2006.

In I.A.Nos.1399 in 946 in 301-382 with I.A.Nos.1327-1328 & 1526 with I.A.Nos.1415-1416 & 1417-1419 and I.A.Nos.990 in 860 & 863;

List the applications on 15th December, 2006.

N. Annapurna
(N. Annapurna) 30/11
Court Master

V. P. Tyagi 30/11/06.
(V.P. Tyagi)
Asstt. Registrar

P. R.
30/11

No.M1.MNG-CR-20/2004-05

Office of the
Conservator of Forests,
Bellary Circle, Bellary.
Date:// -12-2006.

DEMAND NOTICE

Sub:- Diversion of 1615.64 ha of forest land for renewal of Mining lease No.1179 in favour of M/s SMIORE Limited, Sandur in S.M. & R.M. Block, Sandur Taluk, Bellary district, Bellary district.

- Ref:-1) Letter No.F.No.8-17/94/FC dated 15-11-2006 of Government of India, MOEF, New Delhi.
2) Letter No.FEE-100-FFM, 2006 dated 18-11-2006 of Government of Karnataka.
3) Letter No. A5(1)MNG/CR-245/92-93 (TWP) dated 18-11-2006 of Principal Chief Conservator of Forests, Bangalore.
4) This office letter of even No. dated:23-11-2006.
5) Letter No.M1-MNG/BLY/SMIORE/1179/NPV/2006-07/395 dated 08-12-2006 of the Deputy Conservator of Forests, Bellary Division, Bellary.

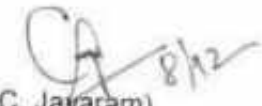
Referring to the above and as per the directions issued by the Principal Chief Conservator of Forests, Bangalore under reference (3) cited above, the Deputy Conservator of Forests, Bellary division, Bellary was instructed to submit the compliance report on the conditions as imposed by the Government of India in their letter 1 referred above.

2) Accordingly, the Deputy Conservator of Forests, Bellary division, Bellary has inspected the said forest area in question from 05-12-2006 to 07-12-2006 and reported the extent of different categories of forest land over an extent of 1615.64 ha. (629.90 ha. already brokenup and 985.75 ha. to be brokenup area) in respect of M.L No.1179 of M/s SMIORE Limited, Sandur in S.M. & R.M. Block, Sandur taluk, Bellary district, as approved under section 2 of the Forest (Conservation) Act, 1980 by the Government of India. Based on the report submitted by the Deputy Conservator of Forests, Bellary in his letter dated 17-11-2006, the Net Present Value to be paid for the said area is assessed and shown in the table below:

Table showing the Calculation of Net Present Value

M.L. No.1179				
Sl. No	Particulars	Extent in Ha.	NPV fixed as per G.O. dt:17-1-2004	Amount to be recovered Rs. (in lakhs)
1	Rocky area without vegetation with Nil density	965.00	5.80	5597.000
2	Grassy blanks in dry zone with some ground cover	364.64	6.20	2260.768
3	Dry scrub and Dry thorn forest with density below 0.1	207.00	6.80	1407.600
4	Dry Deciduous Forest with density 0.1 and above	79.00	7.40	584.600
	Total	1615.64		9849.968

3) Therefore, you are hereby requested to pay a sum of Rs.98,49,96,800/- (Rupees Ninety-eight crores fortynine lakhs ninety-six thousands and eight hundreds) only being the Net Present Value of the forest land of 1615.64 ha. under different categories as prescribed by the Government of Karnataka in their Notification No:FEE-247-FGL-2002 dated: 17-1-2004. The above amount of Net Present value should be paid in the form of Demand Draft drawn in favour of the Principal Chief Conservator of Forests, Bangalore at any Nationalized Banks, within 15 days from the date of receipt of this demand notice.


(C. Jayaram)
Conservator of Forests,
Bellary Circle, Bellary.

✓ To,

M/s Sandur Maganese and Iron ore Ltd.,
Mining lease holder,
Devagiri village, Sandur Taluk,
BELLARY DISTRICT.

DEMAND NOTICE

Sub:- Diversion of 142.58 ha of forest land FOR RENEWAL
OF Mining lease No.1952 in favour of M/s SMIORE
Limited, Sandur in S.M. & R.M. Block, Sandur Taluk,
Bellary district, Bellary district.

- Ref:- 1) Letter No.F.No.8-15/94/FC dated 14-11-2006 of
Government of India, MOEF, New Delhi.
2) Letter No.FEE-99-FFM, 2006 dated 18-11-2006 of
Government of Karnataka .
3) Letter No. A5(1)MNG/CR-245/92-93 (TWP) dated
18-11-2006 of Principal Chief Conservator of
Forests, Bangalore.
4) This office letter of even No. dated:23-11-2006.
5) Letter No.M1-MNG/BLY/SMIORE/1952/NPV/2006-07/
397 dated 08-12-2006 of the Deputy Conservator of
Forests, Bellary Division, Bellary.

Referring to the above and as per the directions issued by the Principal
Chief Conservator of Forests, Bangalore under reference (3) cited above, the
Deputy Conservator of Forests, Bellary division, Bellary was instructed to submit
the compliance report on the conditions as imposed by the Government of India in
their letter 1 referred above.


2) Accordingly, the Deputy Conservator of Forests, Bellary division, Bellary
has inspected the said forest area in question from 05-12-2006 to 07-12-2006 and
reported the extent of different categories of forest land over an extent of
142.58 ha. (85 ha. already brokenup and 57.58 ha. to be brokenup area) in
respect of M.L No.1952 of M/s SMIORE Limited, Sandur in S.M. & R.M. Block,
Sandur taluk, Bellary district, as approved under section 2 of the Forest
(Conservation) Act, 1980 by the Government of India. Based on the report
submitted by the Deputy Conservator of Forests, Bellary in his letter dated
17-11-2006, the Net Present Value to be paid for the said area is assessed and
shown in the table below:

Table showing the Calculation of Net Present Value

M.L. No.1952

Sl. No	Particulars	Extent in Ha.	NPV fixed as per G.O. dt:17-1-2004	Amount to be recovered Rs. (in lakhs)
1	Rocky area without vegetation with Nil density	104.00	5.80	603.200
2	Grassy blanks in dry zone with some ground cover	21.58	6.20	133.796
3	Dry scrub and Dry thorn forest with density below 0.1	12.00	6.80	81.600
4	Dry Deciduous Forest with density 0.1 and above	5.00	7.40	37.000
	Total	142.58		855.596

3) Therefore, you are hereby requested to pay a sum of Rs.8,55,59,600/- (Rupees Eight crores fifty-five lakhs fiftynine thousands and six hundreds) only being the Net Present Value of the forest land of 142.58 ha. under different categories as prescribed by the Government of Karnataka in their Notification No:FEE-247-FGL-2002 dated: 17-1-2004. The above amount of Net Present value should be paid in the form of Demand Draft drawn in favour of the Principal Chief Conservator of Forests, Bangalore at any Nationalized Banks, within 15 days from the date of receipt of this demand notice.


(C. Jayaram)
Conservator of Forests,
Bellary Circle, Bellary.

To,

M/s Sandur Maganese and Iron ore Ltd.,
Mining lease holder,
Devagiri village, Sandur Taluk,
BELLARY DISTRICT.

The Sandur Manganese & Iron Ores Limited

Telephone: Deogiri 271025
(08395) 271028

271029

FAX (08395) 271040

271066

Telegram: SMIORE Deogiri

Mn: addgmm:ml:npv/ 3906



P.O. Deogiri - 583 112
(Via) Sandur,
Bellary (Dist)
KARNATAKA

13 December 2006

The Conservator of Forests
Bellary

Dear Sir,

Sub: Renewal of ML 1179 - Payment of Net Present Value (NPV)
Ref: Your Demand Notice No.M1:MNC -CR-20/2004-05 Dtd.11-12-2006

As per the recommendations of the Forests Advisory Committee Meeting held on 30th August 2006, the Ministry of Environment & Forests had accorded in-principle clearance vide letter No.F.N.8-17/94/FC dated 15-11-2006 for 629.9 ha of already broken area and 985.74 ha of fresh area to be broken within ML 1179.

As per the demand notice cited under reference the NPV is assessed at Rs.98,49,96,800/- for the total area of 1615.64 ha (629.90 ha already broken-up and 985.74 ha to be broken-up area). We enclose two demand draft No.181407 dated 11.12.06 for Rs.16,59,96,800/- and No.516804 dated 13-12-2006 for Rs.81,90,00,000/- for total amount of Rs.98,49,96,800/- (Rupees ninety eight crores forty nine lakhs ninety six thousand eight hundred only) drawn in favour of the Principal Chief Conservator of Forests payable at Bangalore on State Bank of Mysore towards full payment of the above demand. Kindly arrange to issue receipt for the same.

The amount is paid as per your demand notice but is subject to the final orders of the Honourable Supreme Court of India regarding payment of NPV in respect of already broken area and area to be broken afresh in future.

Thanking you,

Yours faithfully,

For The Sandur Manganese & Iron Ores Ltd.,

S. Kumar, Director

for Sr. General Manager (Mines)

Acknowledgement

Received 2 DDS for

Rs. 98,49,96,800/- being

the NPV of the forest area

1615.64 ha in respect of

ML-No: 1179 of SMIORE

on 13/12/2006

*Chief Conservator of Forests
Bellary Circle, Bellary*

Payee Only

DAM ROAD BRANCH
HOSPET, (671)

08394-231755

13 JUL 2006

मांगे जानेपर ON DEMAND PAY Principal Chief Conservator of Forests
Bangalore.

रुपये RUPEES Eighty one crore ninety lakhs
Only

या उनके आदेश पर OR ORDER

AB / TT
AB / OL
AB / TL

अदा करें। रुपे RPN VALUE RECEIVED

स्टेट बैंक ऑफ मैसूर
STATE BANK OF MYSORE
Service Br. Bangalore (40464)

Handwritten signature
S. Prakash Spt Asst 587
Dam Road, 40671

Handwritten signature
V. Ravi
SS No. 3640

516804 0000060000:

16

Rs. 81,90,00,000/-

मांगे जानेपर ON DEMAND PAY

BRANCH 231755

KEY - VESTY 4 0124

DATE 13-12-2005

मांगे जानेपर ON DEMAND PAY PRINCIPAL CHIEF CONSERVATOR OFF FORESTS

या उनके आदेश पर OR ORDER

रुपये RUPEES

SIX FIVE NINE NINE SIX EIGHT

AB / TT
AB / OL
AB / TL

Sixteen crores fifty nine lakh ninety six
thousand eight hundred only

अदा करें। रुपे RPN VALUE RECEIVED

स्टेट बैंक ऑफ मैसूर
STATE BANK OF MYSORE
9607 Ser. Bangalore 40464

ऑथराइज्ड साइनिंग
AUTHORIZED SIGNING
(4059)

MPST SEER / BRANCH MANAGER
V. Ravi
SS No. 2804 Ec. 4-132

181407 0000060000:

16

Rs. 16,77,76,800/-

रुपये: 98,69,96,800/-

From: M. The Sander Mangalore & Co. Ltd.

The Sandur Manganese & Iron Ores Limited

Telephone: Deogiri 271025
(08395) 271028

FAX: (08395) 271029
271040
271066

Telegram: SMIORE Deogiri

Mn: addgmm:ml:npv/ 2707



P.O. Deogiri - 583 112
(Via) Sandur,
Bellary (Dist)
KARNATAKA

13 December 2006

The Conservator of Forests
Bellary

Dear Sir,

Sub: Renewal of ML 1952 - Payment of Net Present Value (NPV)

Ref: Your Demand Notice No.M1:MNG-REN/CR-19/2004-05 Dtd.11-12-2006

As per the recommendations of the Forests Advisory Committee Meeting held on 30th August 2006, the Ministry of Environment & Forests had accorded in-principle clearance vide letter No.F.No.8-15/94/FC dated 14-11-2006 for 85 ha of already broken area and 57.58 ha of fresh area to be broken within ML 1952.

As per the demand notice cited under reference the NPV is assessed at Rs.8,55,59,600/- for the total area of 142.58 ha (85 ha already broken-up and 57.58 ha to be broken-up area). We enclose a demand draft No.181408 for Rs.8,55,59,600/- dated 11.12.2006 (Rupees eight crores fifty five lakhs fifty nine thousand six hundred only) drawn in favour of the Principal Chief Conservator of Forests payable at Bangalore on State Bank of Mysore towards full payment of the above demand. Kindly arrange to issue receipt for the same.

The amount is paid as per your demand notice but is subject to the final orders of the Honourable Supreme Court of India regarding payment of NPV in respect of already broken area and area to be broken afresh in future.

Thanking you,

Yours faithfully,

For The Sandur Manganese & Iron Ores Ltd.,

S. Kumar Sivaswami
Sr. General Manager (Mines)

Acharyaiah

Received the one DD for
Rs.8,55,59,600/- being the
NPV of the forest land over
142.58 ha in respect of ML
No. 1952 on 13/12/2006

[Signature] 13/12/06
Conservator of Forests
Bellary Circle, Bellary

कम्प्यूटर द्वारा मुद्रित होने पर ही वैध
VALID ONLY IF COMPUTER PRINTED
वैधता का महीने के लिए ही वैध
VALID FOR SIX MONTHS ONLY
जारी करने वाली शाखा
ISSUING BRANCH

SBM Jarden

श्री. क्र. CODE NO.
40124

श्री. क्र. 2001- एक संकेत के निम्न ही संश्लेषणों द्वारा पुष्पकर्मित होने पर ही
RETIREMENT FOR RE. BUREAU AND ORDER IS VALID ONLY WHEN SIGNED BY TWO OF

11/12/2006

मांगे जानेपर ON DEMAND PAY Principal Chief Conservator of Forests

या उनके आदेश पर OR ORDER

रुपये RUPEES Eight crore, fifty five lakhs fifty nine
thousand six hundred only

AB / TT
AB / OL
AB / TL

अदा करे। मूल्य प्राप्त VALUE RECEIVED



स्टेट बैंक ऑफ मैसूर
STATE BANK OF MYSORE

श्री. क्र. CODE NO.

SBM Jarden

40464

DD0103

आश्रित शाखा / DRAWEE BRANCH

प्रमाणित हस्ताक्षरकर्ता AUTHORIZED SIGNATORY
(हस्ताक्षर नमूना क्र. / S.S. NO.)

(4059)

शाखा प्रबंधक / BRANCH MANAGER

H. V. Ravindra
SS. No. 2334 & 4-134

181408 0000060000

16

The Sandur Manganese & Iron Ores Limited

Telephone : Deogiri 271025
271028
271029
271040

Telegram : "SMIORE" Deogiri

Fax : (08365) 271066



P. O. DEOGIRI-583112
(Vrk.) SANDUR
BELLARY (DIST.)
KARNATAKA

Mn.addlgm.dcf/4119

29.12.2006

The Deputy Conservator of Forests
Bellary

Dear Sir,

Sub: Payment of compensatory afforestation amount and compliance
of conditions stipulated in in-principle clearance

- Ref: 1. Your letter No MNG/BELLARY/SMIORE GA GU NO.1952/2005-06/3072
Dated 29.11.2006
2. Letter No.F.No.8-15/94-FC dated 14th November 2006
from Assistant Inspector General of Forests, New Delhi

We are enclosing a DD No.517189 dated 29.12.2006 drawn in favour of Principle Chief Conservator of Forests, Bangalore for an amount of Rs 31,20,836/- against the amount payable for compensatory afforestation for the release of 57.58 Ha to be broken area in ML No.1952.


With the payment of amount for compensatory afforestation we have complied with all the conditions stipulated in the in-principle clearance by Ministry of Environment & Forests. The detailed compliance report is attached as Annexure.

As we have complied with all the stipulated conditions, we request you to recommend and forward for the final approval for ML No.1952.

Thanking you,

Yours faithfully,
For The Sandur Manganese & Iron Ores Ltd.,


Sr. General Manager (Mines)

Received above DD
Amount Rs. 31,20,836/-
on 30/12/06


The Sandur Manganese & Iron Ores Limited

Telex: 271028
271028
271029
271040
Telegraph: "SANDUR" Deogiri
Fax: (08125) 271068



P. O. DEOGIRI-583112
(Via.) SANDUR
BELLARY (DIST.)
KARNATAKA

Mn.addlgm.dcf/4118

29.12.2006

The Deputy Conservator of Forests
Bellary

Dear Sir,

Sub: Payment of compensatory afforestation amount and compliance
of conditions stipulated in in-principle clearance

- Ref: 1. Your letter No.MNG/BELLARY/3A.GU.NO.1179/2005-06/3072
Dated 29.11.2006
2. Letter No.F.No.8-17/94-FC dated 15th November 2006
from Assistant Inspector General of Forests, New Delhi

We are enclosing a DD No.517188 dated 29.12.2006 drawn in favour of Principle Chief Conservator of Forests, Bangalore for an amount of Rs.5,34,27,108/- against the amount payable for compensatory afforestation for the release of 985.75 Ha to be broken area in ML No.1179.

With the payment of amount for compensatory afforestation we have complied with all the conditions stipulated in the in-principle clearance by Ministry of Environment & Forests. The detailed compliance report is attached as Annexure.

As we have complied with all the stipulated conditions, we request you to recommend and forward for the final approval for M. No.1179.

Thanking you,

Yours faithfully,
For The Sandur Manganese & Iron Ores Ltd.,

A. L. Srinivas
Sr. General Manager (Mines)

*Received above DD Amount -
5,34,27,108/- on 29/12/06.*

[Signature]

DAM ROAD BRANCH
HOSPET 4-671
Principal Chief Conservator of Forests

29 DEC 2006

रुपये RUPEES
AB/TT
AB/OL
AB/TL

या उनके आदेश पर OR ORDER



अदा करें। VALUE RECEIVED

स्टेट बैंक ऑफ मयसूर
STATE BANK OF MYSORE
Service for Bangalore
DD0102

E. PRAKASH, Spl. Asst. B87
DAM ROAD, 40671

BRANCH MANAGER
Br. 40671 SS No. 3540

517188 0000060000

F. No. 8-15/94-FC
Government of India
Ministry of Environment and Forests
(F.C. Division)

Paryavaran Bhawan,
CGO Complex, Lodhi Road,
New Delhi - 110003.
Dated: 14th November 2006.

To
Principal Secretary to Government,
Forest, Ecology and Environment Department,
Karnataka Government Secretariat,
M.S. Building,
Bangalore.

Sub: Diversion of 142.58 ha of forest land for renewal of Mining Lease No. 1952 in favour of M/s SMIORE Limited in S.M. and R.M. Block, Sandur Taluk, in Bellary district of Karnataka.

Sir,

F-C
18/11/06
m
I am directed to refer to the State Government's letter No. FEE 99 FFM 2006 dated 17.08.2006 on the subject mentioned above seeking prior approval of the Central Government under Section-2 of the Forest (Conservation) Act, 1980, and to say that the proposal has been examined by the Forest Advisory Committee constituted by the Central Government under Section-3 of the said Act.


After careful examination of the proposal of the State Government, and on the basis of the recommendations of the Forest Advisory Committee, in-principle approval of the Central Government is hereby granted for diversion of 142.58 ha of forest land for renewal of Mining Lease No. 1952 in favour of M/s SMIORE Limited in S.M. and R.M. Block, Sandur Taluk, in Bellary district of Karnataka subject to fulfilment of the following conditions:

1. (i) The User Agency shall identify and acquire 57.58 ha of non-forest land for Compensatory Afforestation, which shall be mutated in favour of the State Forest Department.
- (ii) The land identified for the purpose of CA shall be clearly depicted on a Survey of India toposheet of 1:50,000 scale.
- (iii) The User Agency shall transfer the cost of Compensatory Afforestation (incorporating the current wage structure) to the State Forest Department.
- (iv) The non-forest land identified for raising Compensatory Afforestation shall be notified by the State Government as RF under Section-4 or PF under Section-29 of the Indian Forest Act, 1927 or under the relevant Section(s) of the local Forest Act, as the case may be, within a period of six months. The Nodal Officer (Forest Conservation) shall report compliance in this regard.

2. The User Agency shall transfer the cost of fencing, protection and regeneration of the safety zone area (7.5 metre strip all along the outer boundary of the mining lease area) to the State Forest Department. Besides this, afforestation on degraded forest land, to be selected elsewhere, measuring one and a half times the area under safety zone, shall also be done at the project cost.
3. The User Agency shall submit Mine Closure Plan approved by competent authority.
4. Forest land in excess of approved area shall be surrendered to the Forest Department provided that it has been properly reclaimed / rehabilitated. User Agency shall complete any unfinished rehabilitation work if so pointed out and considered essential by the State Forest Department.
5. The period of diversion under this approval shall be twenty (20) years subject to possession of valid lease under MMDR Act, 1957.
6. The approval period of twenty years shall be divided in four phases of five years' duration each. Felling of trees shall be done under strict supervision of the Forest Department in a phased manner, i.e., extent of area to be broken up in one phase only shall be taken up for felling of trees at the start of mining operation in that particular phase. Similarly, other phases shall be taken up for felling of trees after the end of mining operation in the preceding phase.
7. Wherever possible and technically feasible, the User Agency shall undertake afforestation measures in the blanks, as well as along the roads, within the lease area, in consultation with the State Forest Department at the project cost.
8. The User Agency shall take up planting works on the static dumps during advance mining operations.
9. (i) The State Government shall charge the Net Present Value of 142.58 ha of the forest area diverted under this proposal from the User Agency as per the Orders of the Hon'ble Supreme Court of India dated 30.10.2002 and 01.08.2003 in LA No. 566 in WP (C) No. 202/1995, and as per the guidelines issued by this Ministry vide letters No. 5-1/1998-FC (Pt. II) dated 18.09.2003 and 22.09.2003 and No. 5-2/2006-FC dated 03.10.2006 in this regard.
(ii) Additional amount of the Net Present Value (NPV) of the diverted forest land, if any, becoming due after finalisation of the same by the Hon'ble Supreme Court of India on receipt of the report from the Expert Committee, shall be charged by the State Government from the User Agency. The User Agency shall furnish an undertaking to this effect.
10. All the funds received from the User Agency under the project shall be transferred to Ad-hoc CAMPA in account number CA 1582 of Corporation Bank, Block-11, CGO Complex, Phase-1, Lodhi Road, New Delhi - 110 003.

11. After receipt of the compliance report on fulfilment of the conditions mentioned above, the proposal shall be considered for final approval under Section-2 of the Forest (Conservation) Act, 1980.
12. Transfer of forest land shall not be effected till final approval is granted by the Central Government in this regard.

Yours faithfully,



(Sandeep Kumar)

Assistant Inspector General of Forests

Copy to:

1. Principal Chief Conservator of Forests, Karnataka, Bangalore.
2. Chief Conservator of Forests (Central), Regional Office, Bangalore.
3. Nodal Officer, Office of the PCCF, Karnataka, Bangalore.
4. M/s Sandur Manganese & Iron Ores Limited, P.O. Deogiri - 583112, Bellary, Karnataka.
5. RO(HQ), MoEF, New Delhi.
6. Monitoring Cell, FC Division, MoEF, New Delhi.
7. Guard File.

1
(Sandeep Kumar)

Assistant Inspector General of Forests

F. No. 8-17/94-FC
Government of India
Ministry of Environment and Forests
(F.C. Division)

Annexure 24

Paryavaran Bhawan,
CGO Complex, Lodhi Road,
New Delhi - 110003.
Dated: 15th November 2006.

✓ To

Principal Secretary to Government,
Forest, Ecology and Environment Department,
Karnataka Government Secretariat,
M.S. Building,
Bangalore.

Sub: Diversion of 1615.64 ha of forest land (629.90 ha already broken up + 985.74 ha to be broken) for renewal of Mining Lease No. 1179 in favour of M/s SMIORE Limited in S.M. and R.M. Block, Sandur Taluk, in Bellary district of Karnataka.

Sir,

I am directed to refer to the State Government's letter No. FEE 100 FFM 2006 dated 17.08.2006 on the subject mentioned above seeking prior approval of the Central Government under Section-2 of the Forest (Conservation) Act, 1980, and to say that the proposal has been examined by the Forest Advisory Committee constituted by the Central Government under Section-3 of the said Act.

After careful examination of the proposal of the State Government, and on the basis of the recommendations of the Forest Advisory Committee, in-principle approval of the Central Government is hereby granted for diversion of 1615.64 ha of forest land (629.90 ha already broken up + 985.74 ha to be broken) for renewal of Mining Lease No. 1179 in favour of M/s SMIORE Limited in S.M. and R.M. Block, Sandur Taluk, in Bellary district of Karnataka subject to fulfilment of the following conditions:

F-C
18/11/06
m

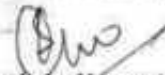
1. (i) The User Agency shall identify and acquire 985.74 ha of non-forest land for Compensatory Afforestation, which shall be mutated in favour of the State Forest Department.
- (ii) The land identified for the purpose of CA shall be clearly depicted on a Survey of India toposheet of 1:50,000 scale.
- (iii) The User Agency shall transfer the cost of Compensatory Afforestation (incorporating the current wage structure) to the State Forest Department.
- (iv) The non-forest land identified for raising Compensatory Afforestation shall be notified by the State Government as RF under Section-4 or PF under Section-29 of the Indian Forest Act, 1927 or under the relevant Section(s) of the local Forest Act, as the case may be, within a period of six months. The Nodal Officer (Forest Conservation) shall report compliance in this regard.

2. The User Agency shall transfer the cost of fencing, protection and regeneration of the safety zone area (7.5 metre strip all along the outer boundary of the mining lease area) to the State Forest Department. Besides this, afforestation on degraded forest land, to be selected elsewhere, measuring one and a half times the area under safety zone, shall also be done at the project cost.
3. The User Agency shall submit Mine Closure Plan approved by competent authority.
4. Forest land in excess of approved area shall be surrendered to the Forest Department, provided that if it was under mining at any stage in the past by the User Agency (UA), the same (surrendered land) has been properly reclaimed / rehabilitated. UA shall complete any unfinished rehabilitation work if so pointed out, and considered essential by the State Forest Department.
5. The period of diversion under this approval shall be twenty (20) years subject to possession of valid lease by the User Agency under MMDR Act, 1957.
6. The approval period of twenty years shall be divided in four phases of five years' duration each. Felling of trees shall be done under strict supervision of the Forest Department in a phased manner, i.e., extent of area to be broken up in one phase only shall be taken up for felling of trees at the start of mining operation in that particular phase. Similarly, other phases shall be taken up for felling of trees after the end of mining operation in the preceding phase.
7. Wherever possible and technically feasible, the User Agency shall undertake afforestation measures in the blanks, as well as along the roads, within the lease area, in consultation with the State Forest Department at the project cost.
8. The User Agency shall take up planting works on the static dumps during the advance mining operations.
9. (i) The State Government shall charge the Net Present Value of 1615.64 ha of the forest area diverted under this proposal from the User Agency as per the Orders of the Hon'ble Supreme Court of India dated 30.10.2002 and 01.08.2003 in IA No. 566 in WP (C) No. 202/1995, and as per the guidelines issued by this Ministry vide letters No. 5-1/1998-FC (Pt. II) dated 18.09.2003 and 22.09.2003 and No. 5-2/2006-FC dated 03.10.2006 in this regard.

(ii) Additional amount of the Net Present Value (NPV) of the diverted forest land, if any, becoming due after finalisation of the same by the Hon'ble Supreme Court of India on receipt of the report from the Expert Committee, shall be charged by the State Government from the User Agency. The User Agency shall furnish an undertaking to this effect.
10. All the funds received from the User Agency under the project shall be transferred to Ad-hoc CAMPA in account number CA 1582 of Corporation Bank, Block-11, CGO Complex, Phase-I, Lodhi Road, New Delhi - 110 003.

11. After receipt of the compliance report on fulfilment of the conditions mentioned above, the proposal shall be considered for final approval under Section-2 of the Forest (Conservation) Act, 1980.
12. Transfer of forest land shall not be effected till final approval is granted by the Central Government in this regard.

Yours faithfully,



(Sandeep Kumar)

Assistant Inspector General of Forests

Copy to:

1. Principal Chief Conservator of Forests, Karnataka, Bangalore.
2. Chief Conservator of Forests (Central), Regional Office, Bangalore.
3. Nodal Officer, Office of the PCCF, Karnataka, Bangalore.
4. M/s Sandur Manganese & Iron Ores Limited, P.O. Deogiri - 583112, Bellary, Karnataka.
5. RO(HQ), MoEF, New Delhi.
6. Monitoring Cell, FC Division, MoEF, New Delhi.
7. Guard File.

(Sandeep Kumar)

Assistant Inspector General of Forests

Paryavaran Bhawan,
CGO Complex, Lodhi Road,
New Delhi - 110003
Dated: 12th March 2007.

To
Principal Secretary to Government,
Forest, Ecology and Environment Department,
Karnataka Government Secretariat,
M.S. Building,
Bangalore.

Sub: Diversion of 142.58 ha of forest land for renewal of Mining Lease No. 1952 in favour of M/s SMIORE Limited in S.M. and R.M. Block, Sandur Taluk, in Bellary district of Karnataka.

Sir,

Kindly refer to the State Government's letter No. FEE 99 FFM 2006 dated 17.08.2006 on the subject mentioned above seeking prior approval of the Central Government under the Forest (Conservation) Act, 1980. After careful consideration of the proposal by the Forest Advisory Committee constituted under Section-3 of the said Act, in-principle approval for the said Mining Lease was granted vide this Ministry's letter of even number dated 14.11.2006 subject to fulfilment of certain conditions. The State Government has furnished compliance report in respect of the conditions stipulated in the in-principle approval and has requested the Central Government to grant final approval.


In this connection, I am directed to say that on the basis of the compliance report furnished by the State Government vide letter No. FEE 99 FFM 2006 dated 19.01.2007, approval of the Central Government is hereby granted under Section-2 of the Forest (Conservation) Act, 1980 for diversion of 142.58 ha of forest land for renewal of Mining Lease No. 1952 in favour of M/s SMIORE Limited in S.M. and R.M. Block, Sandur Taluk, in Bellary district of Karnataka subject to fulfilment of the following conditions:

1. Legal status of the diverted forest land shall remain unchanged.
2. (i) Compensatory Afforestation shall be raised and maintained over 57.58 ha of non-forest land by the State Forest Department at the project cost.
(ii) The non-forest land identified for raising Compensatory Afforestation shall be notified by the State Government as RF under Section-4 or PF under Section-29 of the Indian Forest Act, 1927 or under the relevant Section(s) of the local Forest Act, as the case may be, within a period of six months. The Nodal Officer (Forest Conservation) shall report compliance in this regard.
3. (i) Fencing, protection and regeneration of the safety zone area (7.5 metres strip all along the outer boundary of the mining lease area) shall be done at the project cost. Besides this, afforestation on degraded forest land, to be selected elsewhere, measuring one and a half times the area under safety zone, shall also be done at the project cost.
(ii) Wherever possible and technically feasible, the User Agency shall undertake afforestation measures in the blanks within the lease area, as well as along the

roads outside the lease area diverted under this approval, in consultation with the State Forest Department at the project cost.

4. The period of diversion under this approval shall be twenty (20) years subject to possession of valid lease under MMDR Act, 1957.
5. (i) The User Agency shall take up planting work on the static dumps during the advance mining operations.
(ii) All the dumps shall be fully reclaimed by afforestation immediately after closure of the mine in the shortest possible period under supervision of the State Forest Department.
6. The approval period of twenty years shall be divided in four phases of five years' duration each. Felling of trees shall be done under strict supervision of the Forest Department in a phased manner, i.e., extent of area to be broken up in one phase only shall be taken up for felling of trees at the start of mining operation in that particular phase. Similarly, other phases shall be taken up for felling of trees after the end of mining operation in the preceding phase.
7. No damage to the flora and fauna of the area shall be caused.
8. Reclamation Plan shall be strictly implemented which shall be monitored regularly by the State Forest Department.
9. It shall be ensured that no labour-camps are set up inside the forest area.
10. The mining lease area shall be demarcated on ground at the project cost, using four feet high RCC pillars, with each pillar inscribed with the serial number, forward and backward bearings and distance between two adjacent pillars.
11. The forest land shall not be used for any purpose other than that specified in the proposal.
12. Any other condition that the CCF (Central), Regional Office, Bangalore, may impose from time to time for protection and improvement of flora and fauna in the forest area, shall also be applicable.

Yours faithfully,


(Sandeep Kumar)
Assistant Inspector General of Forests

Copy to:

1. Principal Chief Conservator of Forests, Karnataka, Bangalore.
2. Chief Conservator of Forests (Central), Regional Office, Bangalore.
3. Nodal Officer, Office of the PCCF, Karnataka, Bangalore.
4. M/s Sandur Manganese & Iron Ores Limited, P.O. Deogiri - 583112, Bellary, Karnataka.
5. RO(HQ), MoEF, New Delhi.
6. Monitoring Cell, FC Division, MoEF, New Delhi.
7. Guard File.


(Sandeep Kumar)
Assistant Inspector General of Forests

Prayagpur, Jammu
CGO Complex, India Road
New Delhi - 110011
Dated: 28 March 2006

Principal Secretary to Government,
Forest, Ecology and Environment Department,
Karnataka Government Secretariat,
M.S. Building,
Bangalore.

Subj: Diversion of 1615.64 ha of forest land (629.90 ha already broken up + 985.74 ha to be broken) for renewal of Mining Lease No. 1179 in favour of M/s SMIORF Limited in S.M. and R.M. Block, Sandur Taluk, in Bellary district of Karnataka.

Sir,

Kindly refer to the State Government's letter No. FEE/100 FFM 2006 dated 17.08.2006 on the subject mentioned above seeking prior approval of the Central Government under the Forest (Conservation) Act, 1980. After careful consideration of the proposal by the Forest Advisory Committee constituted under Section-3 of the said Act, in-principle approval for the said Mining Lease was granted vide this Ministry's letter of even number dated 15.11.2006 subject to fulfilment of certain conditions. The State Government has furnished compliance report in respect of the conditions stipulated in the in-principle approval and has requested the Central Government to grant final approval.

In this connection, I am directed to say that on the basis of the compliance report furnished by the State Government vide letter No. FEE/100 FFM 2006 dated 19.01.2007, approval of the Central Government is hereby granted under Section-2 of the Forest (Conservation) Act, 1980 for diversion of 1615.64 ha of forest land (629.90 ha already broken up + 985.74 ha to be broken) for renewal of Mining Lease No. 1179 in favour of M/s SMIORF Limited in S.M. and R.M. Block, Sandur Taluk, in Bellary district of Karnataka subject to fulfilment of the following conditions:

1. Legal status of the diverted forest land shall remain unchanged.
2. (i) Compensatory Afforestation shall be raised and maintained over 985.74 ha of non-forest land by the State Forest Department at the project cost.
(ii) The non-forest land identified for raising Compensatory Afforestation shall be notified by the State Government as RF under Section-4 or PF under Section-29 of the Indian Forest Act, 1927 or under the relevant Section(s) of the local Forest Act, as the case may be, within a period of six months. The Nodal Officer (Forest Conservation) shall report compliance in this regard.
3. (i) Fencing, protection and regeneration of the safety zone area (7.5 metres strip of land along the outer boundary of the mining lease area) shall be done at the project cost. Besides this, afforestation on degraded forest land, to be selected elsewhere, measuring one and a half times the area under safety zone, shall also be done at the project cost.

- (i) Whenever possible and technically feasible, the User Agency shall undertake afforestation measures in the blanks within the lease area, as well as along the roads outside the lease area directed under this approval in consultation with the State Forest Department at the project cost.
1. The period of diversion under this approval shall be twenty (20) years subject to possession of valid lease under MMORA Act, 1957.
 2. (i) The User Agency shall take up planting work on the static dumps during the advance mining operations.
(ii) All the dumps shall be fully reclaimed by afforestation immediately after closure of the mine in the shortest possible period under supervision of the State Forest Department.
 3. The approval period of twenty years shall be divided in four phases of five years' duration each. Felling of trees shall be done under strict supervision of the Forest Department in a phased manner, i.e. extent of area to be broken up in one phase only shall be taken up for felling of trees at the start of mining operation in that particular phase. Similarly, other phases shall be taken up for felling of trees after the end of mining operation in the preceding phase.
 4. No damage to the flora and fauna of the area shall be caused.
 5. Reclamation Plan shall be strictly implemented which shall be monitored regularly by the State Forest Department.
 6. It shall be ensured that no labour-camps are set up inside the forest area.
 7. The mining lease area shall be demarcated on ground at the project cost, using four feet high RCC pillars, with each pillar inscribed with the serial number, forward and backward bearings and distance between two adjacent pillars.
 8. The forest land shall not be used for any purpose other than that specified in the proposal.
 9. Any other condition that the CCF (Central), Regional Office, Bangalore, may impose from time to time for protection and improvement of flora and fauna in the forest area, shall also be applicable.

Yours faithfully,



(Sandeep Kumar)

Assistant Inspector General of Forests

Copy to:

1. Principal Chief Conservator of Forests, Karnataka, Bangalore.
2. Chief Conservator of Forests (Central), Regional Office, Bangalore.
3. Nodal Officer, Office of the PCCF, Karnataka, Bangalore.
4. M/s Sandur Manganese & Iron Ores Limited, P.O. Deogiri - 583112, Bellary, Karnataka
5. RO(IQ), MoEF, New Delhi
6. Monitoring Cell, EC Division, MoEF, New Delhi
7. Guard File

(Sandeep Kumar)

Assistant Inspector General of Forests

Annexure 27 A-M

The Sandur Manganese and Iron Ores Limited . Sandur.-							
CA Land Details: Ballari District. Sandur Taluk, Thoranagalu Hobali,							
Name of the Village	old	New	ROR Colomen No 9	Extent			Annexure
	Survey No	Survey No	Name Of the Owner	Acre	Hectare	ML No	
APPALAPURA	1(P)	1 / 1	Forest Department	143.16	58.00	ML No 1952	A
APPALAPURA	1(P)	1 / 1	Forest Department	279.99	113.32	ML No 1179	A
APPALAPURA	127(P)	127 / *	Forest Department	140.84	57.00	ML No 1179	B
BANNAHATTI	224(P)	224 / *	Forest Department	225.00	91.06	ML No 1179	C
CHICKANTAPUR	1(P)	1/ *	Forest Department	469.12	189.86	ML No 1179	D
CHICKANTAPUR	2(P)	2*	Forest Department	222.95	90.23	ML No 1179	E
CHICKANTAPUR	97(P)	97 / *	Forest Department	129.00	52.21	ML No 1179	F
THORANGALLU	519(P)	519 / *	Forest Department	55.06	22.29	ML No 1179	G
TUMTI	3(P)	3 / *	Forest Department	181.40	73.41	ML No 1179	H
TUMTI	106B(P)	106 / B	Forest Department	70.99	28.73	ML No 1179	I
TUMTI	106C(P)	106 / C / 2	Forest Department	23.07	9.34	ML No 1179	J
TUMTI	106D(P)	106 / D	Forest Department	92.93	37.61	ML No 1179	K
TUMTI	106E(P)	106 / E	Forest Department	161.82	65.49	ML No 1179	L
YERABANAHALLI	1(P)	1 / *	Forest Department	448.00	181.31	ML No 1179	M
G total	Total			2643.33	1069.86		
Note:		Granted Ha	Handover Ha				
ML NO 2678 (Old 2580/1179)		985.74	1011.86				
ML NO 2679 (Old 2581/1952)		57.58	58.00				
		1043.32	1069.86				

Print Page No: 2/3
Valid from 07/09/2012 16:21:00 To Till Date
ಇದೇ ಪುಟದ ಮೇಲೆ

ಕರ್ನಾಟಕ ಪ್ರಜಾಪ್ರಭುತ್ವ ಪತ್ರಿಕೆಯು 1986 ರ ಜುಲೈ 40, 42, 58 ಮತ್ತು 70

[illegible]



138FC0C732AED3D

ರೆಕಾರ್ಡ್ ಆಫ್ ರೈಟ್ಸ್, ಗೇಣಿ ಮತ್ತು ಪಹಣಿ ಪತ್ರಿಕೆ (RTC) ಫಾರಂ ನಂ.೦೩

Print Page No: 1/2

Annexure 27B

Valid from 05/11/2012 16:00:00 To Till Date

ಕ್ರಮ ಸಮೂಹ 2
ಪಾಲಿಸಿ ನಂ. 2008

ಪಾಲಿಸಿ ನಂ. : 2008

ಪಾಲಿಸಿ :

ಪಾಲಿಸಿ :

ಕ್ರಮ :

ಪಾಲಿಸಿ :

ಪಾಲಿಸಿ :

1. ಪರಿಶೀಲನೆ	3. ಪರಿಶೀಲನೆ	4. ಪರಿಶೀಲನೆ	5. ಪರಿಶೀಲನೆ	6. ಪರಿಶೀಲನೆ	7. ಪರಿಶೀಲನೆ	8. ಪರಿಶೀಲನೆ	9. ಪರಿಶೀಲನೆ	10. ಪರಿಶೀಲನೆ	11. ಪರಿಶೀಲನೆ
127	175.45.00.00	0.00	0.00	0.00	0.00	0.00	34.61.00.00	9999	140.84.00.00
2. ಪರಿಶೀಲನೆ	0.00	0.00	0.00	0.00	0.00	0.00	0.00	0.00	0.00
3. ಪರಿಶೀಲನೆ	0.00	0.00	0.00	0.00	0.00	0.00	0.00	0.00	0.00
4. ಪರಿಶೀಲನೆ	0.00	0.00	0.00	0.00	0.00	0.00	0.00	0.00	0.00
5. ಪರಿಶೀಲನೆ	0.00	0.00	0.00	0.00	0.00	0.00	0.00	0.00	0.00
6. ಪರಿಶೀಲನೆ	0.00	0.00	0.00	0.00	0.00	0.00	0.00	0.00	0.00
7. ಪರಿಶೀಲನೆ	0.00	0.00	0.00	0.00	0.00	0.00	0.00	0.00	0.00
8. ಪರಿಶೀಲನೆ	0.00	0.00	0.00	0.00	0.00	0.00	0.00	0.00	0.00
9. ಪರಿಶೀಲನೆ	0.00	0.00	0.00	0.00	0.00	0.00	0.00	0.00	0.00
10. ಪರಿಶೀಲನೆ	0.00	0.00	0.00	0.00	0.00	0.00	0.00	0.00	0.00
11. ಪರಿಶೀಲನೆ	0.00	0.00	0.00	0.00	0.00	0.00	0.00	0.00	0.00
12. ಪರಿಶೀಲನೆ	0.00	0.00	0.00	0.00	0.00	0.00	0.00	0.00	0.00

1	2	3	4	5	6	7	8	9	10	11	12	13	14	15	16
2024-2025	ಮುಖ್ಯ	0.00.00.00	0.00.00.00	0.00.00.00	0.00.00.00	0.00.00.00	0.00.00.00	0.00.00.00	0.00.00.00	0.00.00.00	0.00.00.00	0.00.00.00	0.00.00.00	0.00.00.00	0.00.00.00
2024-2025	ಪರಿಶೀಲನೆ	0.00.00.00	0.00.00.00	0.00.00.00	0.00.00.00	0.00.00.00	0.00.00.00	0.00.00.00	0.00.00.00	0.00.00.00	0.00.00.00	0.00.00.00	0.00.00.00	0.00.00.00	0.00.00.00
2024-2025	ಪರಿಶೀಲನೆ	0.00.00.00	0.00.00.00	0.00.00.00	0.00.00.00	0.00.00.00	0.00.00.00	0.00.00.00	0.00.00.00	0.00.00.00	0.00.00.00	0.00.00.00	0.00.00.00	0.00.00.00	0.00.00.00
2024-2025	ಪರಿಶೀಲನೆ	0.00.00.00	0.00.00.00	0.00.00.00	0.00.00.00	0.00.00.00	0.00.00.00	0.00.00.00	0.00.00.00	0.00.00.00	0.00.00.00	0.00.00.00	0.00.00.00	0.00.00.00	0.00.00.00
2024-2025	ಪರಿಶೀಲನೆ	0.00.00.00	0.00.00.00	0.00.00.00	0.00.00.00	0.00.00.00	0.00.00.00	0.00.00.00	0.00.00.00	0.00.00.00	0.00.00.00	0.00.00.00	0.00.00.00	0.00.00.00	0.00.00.00

RTC DIGITALLY SIGNED BY : Madanappa Dummadi ON 7/8/2020 1

RTC UniqueNumber : 138FC0C732AED3D

ಫೋನ್ ನಂಬರ್ : 050-2500-0132

ಕರ್ನಾಟಕ ರಾಜ್ಯ ಸರ್ಕಾರ 1986 ರ ವಿಧಾನ 40, 42, 58 ಮತ್ತು 70

ಪಾಲಿಸಿ ನಂ. 2008

:: ಬೆಳೆ ಸಮೀಕ್ಷೆ ಮಾಹಿತಿ ಸ್ವೀಕೃತವಾಗದ ಕಾರಣ, ಬೆಳೆ ಮಾಹಿತಿ ಸಮೂಹಿಸಿರುವುದಿಲ್ಲ.

ಗ್ರಾಮ ಪಂಚಾಯತ್ 2
ತಾಲೂಕು ಹೆಸರು:

ರೆಕಾರ್ಡ್ ಆಫ್ ರೈಟ್ಸ್, ಗೇಣಿ ಮತ್ತು ಪಹಣಿ ಪತ್ರಿಕೆ (RTC) ಫಾರಂ ನಂ.೧೩

Print Page No: 2/2
Valid from 05/11/2012 16:00:00 To Till Date
ಪೂರ್ವ ಕ್ರಮ ಸಂಖ್ಯೆ:

1. ಪದೇಗ ವಿಳಾಸ 127		3. ಪೊಸದಾರರು ಎಲೆಕ್ಟ್ರಿಕ್ ಸಂಖ್ಯೆ ಎಲೆಕ್ಟ್ರಿಕ್ ಸಂಖ್ಯೆ ಎಲೆಕ್ಟ್ರಿಕ್ ಸಂಖ್ಯೆ ಎಲೆಕ್ಟ್ರಿಕ್ ಸಂಖ್ಯೆ		4. ಕುಟುಂಬ (ಅ) ಭೂ ಸಂಖ್ಯೆ (ಬಿ) ಕೋಡ್ (ಕಿ) ಸಂಖ್ಯೆ (ಡಿ) ಪೂರ್ವ ದರ		5. ಕೆರೆ ಕೆರೆ ಕೆರೆ ಕೆರೆ		6. ಕೆರೆ ಕೆರೆ ಕೆರೆ ಕೆರೆ		7. ಕೆರೆ ಕೆರೆ ಕೆರೆ ಕೆರೆ		8. ಕೆರೆ ಕೆರೆ ಕೆರೆ ಕೆರೆ		9. ಕೆರೆ ಕೆರೆ ಕೆರೆ ಕೆರೆ		10. ಕೆರೆ ಕೆರೆ ಕೆರೆ ಕೆರೆ		11. ಕೆರೆ ಕೆರೆ ಕೆರೆ ಕೆರೆ	
2. ಕೆರೆ		5. ಕೆರೆ		6. ಕೆರೆ		7. ಕೆರೆ		8. ಕೆರೆ		9. ಕೆರೆ		10. ಕೆರೆ		11. ಕೆರೆ		12. ಕೆರೆ		13. ಕೆರೆ	
6. ಕೆರೆ		7. ಕೆರೆ		8. ಕೆರೆ		9. ಕೆರೆ		10. ಕೆರೆ		11. ಕೆರೆ		12. ಕೆರೆ		13. ಕೆರೆ		14. ಕೆರೆ		15. ಕೆರೆ	
12. ಕೆರೆ		13. ಕೆರೆ		14. ಕೆರೆ		15. ಕೆರೆ		16. ಕೆರೆ		17. ಕೆರೆ		18. ಕೆರೆ		19. ಕೆರೆ		20. ಕೆರೆ		21. ಕೆರೆ	

Print Page No: 6/32
Valid from 18/09/2024 To Till Date

Print Page No: 6/32
Valid from 18/09/2024 To Till Date
Page 6 of 32

સમીક્ષા દ્વારા કરાયેલા પ્રસ્તાવના 1988 ડી સેક્ટર 40, 42, 58 અને 70



138FC0C7336F0CC

ರೇಕಾರ್ಡ್ ಆಫ್ ರೈಟ್ಸ್, ಗೇರಿ ಮತ್ತು ಪಹಣಿ ಪತ್ರಿಕೆ (RTC) ಫಾರಂ ನಂ.೧೩

Print Page No. Annexure 27F

Valid from 06/01/2004 18:36:00 To Till Date

ಗ್ರಾಮ ಪಂಚಾಯತ್ 2
ತಾಲೂಕು ಹೆಸರು

ತಾಲ್ಲೂಕು : ಸಂರಕ್ಷಣೆ

ಪಂಚಾಯತ್ :

ತಾಲೂಕು :

ಗ್ರಾಮ :

ಪಿನ್ ಕೋಡ್ :

ಪ್ರಕಟಣೆ ಕ್ರಮ ಸಂಖ್ಯೆ :

1. ಪದೇ ಪದೇ	3. ಸೇವೆಗಳು	ಎಕರೆ ಗುಂಪಿ ೪	4. ಕೆಲಸಗಳು				9. ಕೆಲಸದ ವಿವರಣೆ	10. ಕೆಲಸದ ಸಂಖ್ಯೆ	11. ಇತರೆ ವಿವರಗಳು
			(ಅ) ಭೂ ಸೇವೆ	(ಆ) ಕೆಲಸ	(ಇ) ಕೆಲಸಗಳು	(ಈ) ಸೇವೆ ದರ			
97	ಎಲ್ಲಾ ಸೇವೆಗಳು ಪ್ರಾಚೀನ ಸೇವೆ (ಅ) ಪ್ರಾಚೀನ ಸೇವೆ (ಆ) ಪ್ರಾಚೀನ ಸೇವೆ (ಇ) ಪ್ರಾಚೀನ ಸೇವೆ (ಈ)	129.00.00.00 0.00.00.00 0.00.00.00 129.00.00.00	0.00 0.00 0.00 0.00				ಅಧಿಕಾರಿ ಇಲಾಖೆ	129.00.00.00	9999
2. ಒಟ್ಟು									
5. ಮೊತ್ತ	7. ಮೊತ್ತ	8. ಮೊತ್ತದ ವಿವರಣೆ							
ಕೆ.ಎಂ.ಎ.	ಪರಿಶೀಲನೆ	ಪರಿಶೀಲನೆ	ಪರಿಶೀಲನೆ	ಪರಿಶೀಲನೆ	ಪರಿಶೀಲನೆ	ಪರಿಶೀಲನೆ			
6. ಮೊತ್ತ									
ಸಂಖ್ಯೆ									

12. ಸಾರಾಂಶ ಮತ್ತು ಗಣನೆ ವಿವರಗಳು															
ವರ್ಷ	ಮೊತ್ತದ ವಿವರಣೆ	ಮೊತ್ತದ ವಿವರಣೆ	ಮೊತ್ತದ ವಿವರಣೆ	ಮೊತ್ತದ ವಿವರಣೆ	ಮೊತ್ತದ ವಿವರಣೆ	ಮೊತ್ತದ ವಿವರಣೆ	ಮೊತ್ತದ ವಿವರಣೆ	ಮೊತ್ತದ ವಿವರಣೆ	ಮೊತ್ತದ ವಿವರಣೆ	ಮೊತ್ತದ ವಿವರಣೆ	ಮೊತ್ತದ ವಿವರಣೆ	ಮೊತ್ತದ ವಿವರಣೆ	ಮೊತ್ತದ ವಿವರಣೆ	ಮೊತ್ತದ ವಿವರಣೆ	ಮೊತ್ತದ ವಿವರಣೆ
1	2	3	4	5	6	7	8	9	10	11	12	13	14	15	16
2024-2025	ಮೊತ್ತದ ವಿವರಣೆ														
2024-2025	ಮೊತ್ತದ ವಿವರಣೆ														
2024-2025	ಮೊತ್ತದ ವಿವರಣೆ														

ದಿನಾಂಕ:24/05/2025 11:34 ಮೊತ್ತ: ರೂ. 25

RTC DIGITALLY SIGNED BY : Madanappa Dummadi ON 7/8/2020 1
RTC UniqueNumber : 138FC0C7336F0CC
ಕರ್ನಾಟಕ ರೇಕಾರ್ಡ್ ಮತ್ತು ಪಹಣಿ ಸಂಸ್ಥೆ 1986 ರ ನಿಯಮ 40, 42, 58 ಮತ್ತು 70

ಮೊತ್ತದ ವಿವರಣೆ

ಈ ಸಮೀಕ್ಷೆ ಮಾಹಿತಿ ಸ್ವೀಕೃತವಾಗದ ಕಾರಣ, ಬೆಳೆ ಮಾಹಿತಿ ನಮೂದಿಸಿರುವುದಿಲ್ಲ.



Print Page No: 2/2
Valid from 08/12/2021 To Till Date
ಇದರಲ್ಲಿ ಸಹಿ ಮಾಡಿ :

1. ಕವಿ ಪುಟ		3. ಪರಿಚಯ		4. ಕುರಿತು		5. ಕವಿ ಎ ಗುಂ		6. ಕವಿ ಎ ಗುಂ		7. ಕವಿ ಎ ಗುಂ		8. ಕವಿ ಎ ಗುಂ		9. ಕವಿ ಎ ಗುಂ		10. ಕವಿ ಎ ಗುಂ		11. ಕವಿ ಎ ಗುಂ	
519		ಪರಿಚಯ		ಕುರಿತು		ಕವಿ		ಕವಿ		ಕವಿ		ಕವಿ		ಕವಿ		ಕವಿ		ಕವಿ	
2. ಕವಿ		3. ಪರಿಚಯ		4. ಕುರಿತು		5. ಕವಿ		6. ಕವಿ		7. ಕವಿ		8. ಕವಿ		9. ಕವಿ		10. ಕವಿ		11. ಕವಿ	
5. ಕವಿ		7. ಕವಿ		8. ಕವಿ		9. ಕವಿ		10. ಕವಿ		11. ಕವಿ		12. ಕವಿ		13. ಕವಿ		14. ಕವಿ		15. ಕವಿ	
6. ಕವಿ		7. ಕವಿ		8. ಕವಿ		9. ಕವಿ		10. ಕವಿ		11. ಕವಿ		12. ಕವಿ		13. ಕವಿ		14. ಕವಿ		15. ಕವಿ	
12. ಕವಿ		13. ಕವಿ		14. ಕವಿ		15. ಕವಿ		16. ಕವಿ		17. ಕವಿ		18. ಕವಿ		19. ಕವಿ		20. ಕವಿ		21. ಕವಿ	
22. ಕವಿ		23. ಕವಿ		24. ಕವಿ		25. ಕವಿ		26. ಕವಿ		27. ಕವಿ		28. ಕವಿ		29. ಕವಿ		30. ಕವಿ		31. ಕವಿ	
32. ಕವಿ		33. ಕವಿ		34. ಕವಿ		35. ಕವಿ		36. ಕವಿ		37. ಕವಿ		38. ಕವಿ		39. ಕವಿ		40. ಕವಿ		41. ಕವಿ	
42. ಕವಿ		43. ಕವಿ		44. ಕವಿ		45. ಕವಿ		46. ಕವಿ		47. ಕವಿ		48. ಕವಿ		49. ಕವಿ		50. ಕವಿ		51. ಕವಿ	
52. ಕವಿ		53. ಕವಿ		54. ಕವಿ		55. ಕವಿ		56. ಕವಿ		57. ಕವಿ		58. ಕವಿ		59. ಕವಿ		60. ಕವಿ		61. ಕವಿ	
62. ಕವಿ		63. ಕವಿ		64. ಕವಿ		65. ಕವಿ		66. ಕವಿ		67. ಕವಿ		68. ಕವಿ		69. ಕವಿ		70. ಕವಿ		71. ಕವಿ	
72. ಕವಿ		73. ಕವಿ		74. ಕವಿ		75. ಕವಿ		76. ಕವಿ		77. ಕವಿ		78. ಕವಿ		79. ಕವಿ		80. ಕವಿ		81. ಕವಿ	
82. ಕವಿ		83. ಕವಿ		84. ಕವಿ		85. ಕವಿ		86. ಕವಿ		87. ಕವಿ		88. ಕವಿ		89. ಕವಿ		90. ಕವಿ		91. ಕವಿ	
92. ಕವಿ		93. ಕವಿ		94. ಕವಿ		95. ಕವಿ		96. ಕವಿ		97. ಕವಿ		98. ಕವಿ		99. ಕವಿ		100. ಕವಿ		101. ಕವಿ	
102. ಕವಿ		103. ಕವಿ		104. ಕವಿ		105. ಕವಿ		106. ಕವಿ		107. ಕವಿ		108. ಕವಿ		109. ಕವಿ		110. ಕವಿ		111. ಕವಿ	
112. ಕವಿ		113. ಕವಿ		114. ಕವಿ		115. ಕವಿ		116. ಕವಿ		117. ಕವಿ		118. ಕವಿ		119. ಕವಿ		120. ಕವಿ		121. ಕವಿ	
122. ಕವಿ		123. ಕವಿ		124. ಕವಿ		125. ಕವಿ		126. ಕವಿ		127. ಕವಿ		128. ಕವಿ		129. ಕವಿ		130. ಕವಿ		131. ಕವಿ	
132. ಕವಿ		133. ಕವಿ		134. ಕವಿ		135. ಕವಿ		136. ಕವಿ		137. ಕವಿ		138. ಕವಿ		139. ಕವಿ		140. ಕವಿ		141. ಕವಿ	
142. ಕವಿ		143. ಕವಿ		144. ಕವಿ		145. ಕವಿ		146. ಕವಿ		147. ಕವಿ		148. ಕವಿ		149. ಕವಿ		150. ಕವಿ		151. ಕವಿ	
152. ಕವಿ		153. ಕವಿ		154. ಕವಿ		155. ಕವಿ		156. ಕವಿ		157. ಕವಿ		158. ಕವಿ		159. ಕವಿ		160. ಕವಿ		161. ಕವಿ	
162. ಕವಿ		163. ಕವಿ		164. ಕವಿ		165. ಕವಿ		166. ಕವಿ		167. ಕವಿ		168. ಕವಿ		169. ಕವಿ		170. ಕವಿ		171. ಕವಿ	
172. ಕವಿ		173. ಕವಿ		174. ಕವಿ		175. ಕವಿ		176. ಕವಿ		177. ಕವಿ		178. ಕವಿ		179. ಕವಿ		180. ಕವಿ		181. ಕವಿ	
182. ಕವಿ		183. ಕವಿ		184. ಕವಿ		185. ಕವಿ		186. ಕವಿ		187. ಕವಿ		188. ಕವಿ		189. ಕವಿ		190. ಕವಿ		191. ಕವಿ	
192. ಕವಿ		193. ಕವಿ		194. ಕವಿ		195. ಕವಿ		196. ಕವಿ		197. ಕವಿ		198. ಕವಿ		199. ಕವಿ		200. ಕವಿ		201. ಕವಿ	
202. ಕವಿ		203. ಕವಿ		204. ಕವಿ		205. ಕವಿ		206. ಕವಿ		207. ಕವಿ		208. ಕವಿ		209. ಕವಿ		210. ಕವಿ		211. ಕವಿ	
212. ಕವಿ		213. ಕವಿ		214. ಕವಿ		215. ಕವಿ		216. ಕವಿ		217. ಕವಿ		218. ಕವಿ		219. ಕವಿ		220. ಕವಿ		221. ಕವಿ	
222. ಕವಿ		223. ಕವಿ		224. ಕವಿ		225. ಕವಿ		226. ಕವಿ		227. ಕವಿ		228. ಕವಿ		229. ಕವಿ		230. ಕವಿ		231. ಕವಿ	
232. ಕವಿ		233. ಕವಿ		234. ಕವಿ		235. ಕವಿ		236. ಕವಿ		237. ಕವಿ		238. ಕವಿ		239. ಕವಿ		240. ಕವಿ		241. ಕವಿ	
242. ಕವಿ		243. ಕವಿ		244. ಕವಿ		245. ಕವಿ		246. ಕವಿ		247. ಕವಿ		248. ಕವಿ		249. ಕವಿ		250. ಕವಿ		251. ಕವಿ	
252. ಕವಿ		253. ಕವಿ		254. ಕವಿ		255. ಕವಿ		256. ಕವಿ		257. ಕವಿ		258. ಕವಿ		259. ಕವಿ		260. ಕವಿ		261. ಕವಿ	
262. ಕವಿ		263. ಕವಿ		264. ಕವಿ		265. ಕವಿ		266. ಕವಿ		267. ಕವಿ		268. ಕವಿ		269. ಕವಿ		270. ಕವಿ		271. ಕವಿ	
272. ಕವಿ		273. ಕವಿ		274. ಕವಿ		275. ಕವಿ		276. ಕವಿ		277. ಕವಿ		278. ಕವಿ		279. ಕವಿ		280. ಕವಿ		281. ಕವಿ	
282. ಕವಿ		283. ಕವಿ		284. ಕವಿ		285. ಕವಿ		286. ಕವಿ		287. ಕವಿ		288. ಕವಿ		289. ಕವಿ		290. ಕವಿ		291. ಕವಿ	
292. ಕವಿ		293. ಕವಿ		294. ಕವಿ		295. ಕವಿ		296. ಕವಿ		297. ಕವಿ		298. ಕವಿ		299. ಕವಿ		300. ಕವಿ		301. ಕವಿ	
302. ಕವಿ		303. ಕವಿ		304. ಕವಿ		305. ಕವಿ		306. ಕವಿ		307. ಕವಿ		308. ಕವಿ		309. ಕವಿ		310. ಕವಿ		311. ಕವಿ	
312. ಕವಿ		313. ಕವಿ		314. ಕವಿ		315. ಕವಿ		316. ಕವಿ		317. ಕವಿ		318. ಕವಿ		319. ಕವಿ		320. ಕವಿ		321. ಕವಿ	
322. ಕವಿ		323. ಕವಿ		324. ಕವಿ		325. ಕವಿ		326. ಕವಿ		327. ಕವಿ		328. ಕವಿ		329. ಕವಿ		330. ಕವಿ		331. ಕವಿ	
332. ಕವಿ		333. ಕವಿ		334. ಕವಿ		335. ಕವಿ		336. ಕವಿ		337. ಕವಿ		338. ಕವಿ		339. ಕವಿ		340. ಕವಿ		341. ಕವಿ	
342. ಕವಿ		343. ಕವಿ		344. ಕವಿ		345. ಕವಿ		346. ಕವಿ		347. ಕವಿ		348. ಕವಿ		349. ಕವಿ		350. ಕವಿ		351. ಕವಿ	
352. ಕವಿ		353. ಕವಿ		354. ಕವಿ		355. ಕವಿ		356. ಕವಿ		357. ಕವಿ		358. ಕವಿ		359. ಕವಿ		360. ಕವಿ		361. ಕವಿ	
362. ಕವಿ		363. ಕವಿ		364. ಕವಿ		365. ಕವಿ		366. ಕವಿ		367. ಕವಿ		368. ಕವಿ		369. ಕವಿ		370. ಕವಿ		371. ಕವಿ	
372. ಕವಿ		373. ಕವಿ		374. ಕವಿ		375. ಕವಿ		376. ಕವಿ		377. ಕವಿ		378. ಕವಿ		379. ಕವಿ		380. ಕವಿ		381. ಕವಿ	
382. ಕವಿ		383. ಕವಿ		384. ಕವಿ		385. ಕವಿ		386. ಕವಿ		387. ಕವಿ		388. ಕವಿ		389. ಕವಿ		390. ಕವಿ		391. ಕವಿ	
392. ಕವಿ		393. ಕವಿ		394. ಕವಿ		395. ಕವಿ		396. ಕವಿ		397. ಕವಿ		398. ಕವಿ		399. ಕವಿ		400. ಕವಿ		401. ಕವಿ	
402. ಕವಿ		403. ಕವಿ		404. ಕವಿ		405. ಕವಿ		406. ಕವಿ		407. ಕವಿ		408. ಕವಿ		409. ಕವಿ		410. ಕವಿ		411. ಕವಿ	
412. ಕವಿ		413. ಕವಿ		414. ಕವಿ		415. ಕವಿ		416. ಕವಿ		417. ಕವಿ		418. ಕವಿ		419. ಕವಿ		420. ಕವಿ		421. ಕವಿ	
422. ಕವಿ		423. ಕವಿ		424. ಕವಿ		425. ಕವಿ		426. ಕವಿ		427. ಕವಿ		428. ಕವಿ		429. ಕವಿ		430. ಕವಿ		431. ಕವಿ	
432. ಕವಿ		433. ಕವಿ		434. ಕವಿ		435. ಕವಿ		436. ಕವಿ		437. ಕವಿ		438. ಕವಿ		439. ಕವಿ		440. ಕವಿ		441. ಕವಿ	
442. ಕವಿ		443. ಕವಿ		444. ಕವಿ		445. ಕವಿ		446. ಕವಿ		447. ಕವಿ		448. ಕವಿ		449. ಕವಿ		450. ಕವಿ		451. ಕವಿ	
452. ಕವಿ		453. ಕವಿ		454. ಕವಿ		455. ಕವಿ		456. ಕವಿ		457. ಕವಿ		458. ಕವಿ		459. ಕವಿ		460. ಕವಿ		461. ಕವಿ	
462. ಕವಿ		463. ಕವಿ		464. ಕವಿ		465. ಕವಿ		466. ಕವಿ		467. ಕವಿ		468. ಕವಿ		469. ಕವಿ		470. ಕವಿ		471. ಕವಿ	
472. ಕವಿ		473. ಕವಿ		474. ಕವಿ		475. ಕವಿ		476. ಕವಿ		477. ಕವಿ		478. ಕವಿ		479. ಕವಿ		480. ಕವಿ		481. ಕವಿ	
482. ಕವಿ		483. ಕವಿ		484. ಕವಿ		485. ಕವಿ		486. ಕವಿ		487. ಕವಿ		488. ಕವಿ		489. ಕವಿ		490. ಕವಿ		491. ಕವಿ	
492. ಕವಿ		493. ಕವಿ		494. ಕವಿ		495. ಕವಿ		496. ಕವಿ		497. ಕವಿ		498. ಕವಿ		499. ಕವಿ		500. ಕವಿ		501. ಕವಿ	
502. ಕವಿ		503. ಕವಿ		504. ಕವಿ		505. ಕವಿ		506. ಕವಿ		507. ಕವಿ		508. ಕವಿ		509. ಕವಿ		510. ಕವಿ		511. ಕವಿ	
512. ಕವಿ		513. ಕವಿ		514. ಕವಿ		515. ಕವಿ		516. ಕವಿ		517. ಕವಿ		518. ಕವಿ		519. ಕವಿ		520. ಕವಿ		521. ಕವಿ	
522. ಕವಿ		523. ಕವಿ		524. ಕವಿ		525. ಕವಿ		526. ಕವಿ		527. ಕವಿ		528. ಕವಿ		529. ಕವಿ		530. ಕವಿ		531. ಕವಿ	
532. ಕವಿ		533. ಕವಿ		534. ಕವಿ		535. ಕವಿ		536. ಕವಿ		537. ಕವಿ		538. ಕವಿ		539. ಕವಿ		540. ಕವಿ		541. ಕವಿ	
542. ಕವಿ		543. ಕವಿ		544. ಕವಿ		545. ಕವಿ		546. ಕವಿ		547. ಕವಿ		548. ಕವಿ		549. ಕವಿ		550. ಕವಿ		551. ಕವಿ	
552. ಕವಿ		553. ಕವಿ		554. ಕವಿ		555. ಕವಿ		556. ಕವಿ		557. ಕವಿ		558. ಕವಿ		559. ಕವಿ		560. ಕವಿ		561. ಕವಿ	
562. ಕವಿ		563. ಕವಿ		564. ಕವಿ		565. ಕವಿ		566. ಕವಿ		567. ಕವಿ		568. ಕವಿ		569. ಕವಿ		570. ಕವಿ		571. ಕವಿ	
572. ಕವಿ		573. ಕವಿ		574. ಕವಿ		575. ಕವಿ		576. ಕವಿ		577. ಕವಿ		578. ಕವಿ		579. ಕವಿ		580. ಕವಿ		581. ಕವಿ	
582. ಕವಿ		583. ಕವಿ		584. ಕವಿ		585. ಕವಿ		586. ಕವಿ		587. ಕವಿ		588. ಕವಿ		589. ಕವಿ		590. ಕವಿ		591. ಕವಿ	
592. ಕವಿ		593. ಕವಿ		594. ಕವಿ		595. ಕವಿ		596. ಕವಿ		597. ಕವಿ		598. ಕವಿ		599. ಕವಿ		600. ಕವಿ		601. ಕವಿ	
602. ಕವಿ		603. ಕವಿ		604. ಕವಿ		605. ಕವಿ		606. ಕವಿ		607. ಕವಿ		608. ಕವಿ		609. ಕವಿ		610. ಕವಿ		611. ಕವಿ	
612. ಕವಿ		613. ಕವಿ		614. ಕವಿ		615. ಕವಿ		616. ಕವಿ		617. ಕವಿ		618. ಕವಿ		619. ಕವಿ		620. ಕವಿ		621. ಕವಿ	
622. ಕವಿ		623. ಕವಿ		624. ಕವಿ		625. ಕವಿ		626. ಕವಿ		627. ಕವಿ		628. ಕವಿ		629. ಕವಿ		630. ಕವಿ		631. ಕವಿ	
632. ಕವಿ		633. ಕವಿ		634. ಕವಿ		635. ಕವಿ		636. ಕವಿ		637. ಕವಿ		638. ಕವಿ		639. ಕವಿ		640. ಕವಿ		641. ಕವಿ	
642. ಕವಿ		643. ಕವಿ		644. ಕವಿ		645. ಕವಿ		646. ಕವಿ		647. ಕವಿ		648. ಕವಿ		649. ಕವಿ		650. ಕವಿ		651. ಕವಿ	
652. ಕವಿ		653. ಕವಿ		654. ಕವಿ		655. ಕವಿ		656. ಕವಿ		657. ಕವಿ		658. ಕವಿ		659. ಕವಿ		660. ಕವಿ		661. ಕವಿ	
662. ಕವಿ		663. ಕವಿ		664. ಕವಿ		665. ಕವಿ		666. ಕವಿ		667. ಕವಿ		668. ಕವಿ		669. ಕವಿ		670. ಕವಿ		671. ಕವಿ	
672. ಕವಿ		673. ಕವಿ		674. ಕವಿ		675. ಕವಿ		676. ಕವಿ		677. ಕವಿ		678. ಕವಿ		679. ಕವಿ		680. ಕವಿ		681. ಕವಿ	
682. ಕವಿ		683. ಕವಿ		684. ಕವಿ		685. ಕವಿ		686. ಕವಿ		687. ಕವಿ		688. ಕವಿ		689. ಕವಿ		690. ಕವಿ		691. ಕವಿ	
692. ಕವಿ		693. ಕವಿ		694. ಕವಿ		695. ಕವಿ		696. ಕವಿ		697. ಕವಿ		698. ಕವಿ		699. ಕವಿ		700. ಕವಿ		701. ಕವಿ	
702. ಕವಿ		703. ಕವಿ		704. ಕವಿ		705. ಕವಿ		706. ಕವಿ		707. ಕವಿ		708. ಕವಿ		709. ಕವಿ		710. ಕವಿ		711. ಕವಿ	
712. ಕವಿ		713. ಕವಿ		714. ಕವಿ		715. ಕವಿ		716. ಕವಿ		717. ಕವಿ		718. ಕವಿ		719. ಕವಿ		720. ಕವಿ		721. ಕವಿ	
722. ಕವಿ		723. ಕವಿ		724. ಕವಿ		725. ಕವಿ		726. ಕವಿ		727. ಕವಿ		728. ಕವಿ		729. ಕವಿ		730. ಕವಿ		731. ಕವಿ	
732. ಕವಿ		733. ಕವಿ		734. ಕವಿ		735. ಕವಿ		736. ಕವಿ		737. ಕವಿ		738. ಕವಿ		739. ಕವಿ		740. ಕವಿ		741. ಕವಿ	
742. ಕವಿ		743. ಕವಿ		744. ಕವಿ		745. ಕವಿ		746. ಕವಿ		747. ಕವಿ		748. ಕವಿ		749. ಕವಿ		750. ಕವಿ		751. ಕವಿ	
752. ಕವಿ		753. ಕವಿ		754. ಕವಿ		755. ಕವಿ		756. ಕವಿ		757. ಕವಿ		758. ಕವಿ		759. ಕವಿ		760. ಕವಿ		761. ಕವಿ	
762. ಕವಿ		763. ಕವಿ		764. ಕವಿ		765. ಕವಿ		766. ಕವಿ		767. ಕವಿ		768. ಕವಿ		769. ಕವಿ		770. ಕವಿ		771. ಕವಿ	
772. ಕವಿ		773. ಕವಿ		774. ಕವಿ															

ಗ್ರಾಮ ಪಂಚಾಯತ್ 2
ತಾಲೂಕು ಹೆಸರು:

ರೇಕಾರ್ಡ್ ಆಫ್ ರೈಟ್ಸ್, ಗೇರಿ ಮತ್ತು ಪಹಣಿ ಪತ್ರಿಕೆ (RTC) ಫಾರಂ ನಂ.೧೩

Print Page No: 2/2
Valid from 07/09/2012 16:21:00 To Till Date
ಪೂರ್ವ ಕ್ರಮ ಸಂಖ್ಯೆ:

1. ಪರಿಶೀಲನೆ 3.	3. ಪರಿಶೀಲನೆ ಒಟ್ಟು ಎಸ್.ಎಂ.ಎಸ್. (ಅ) ಪ್ರಾಚಾರ್ ಎಸ್.ಎಂ.ಎಸ್. (ಬಿ) ಉಳಿದವು	4. ಕುಟುಂಬ (ಅ) ಭೂ ಸಂಪನ್ಮೂಲ (ಬಿ) ಕೆ.ಎಂ.ಎಸ್. (ಇ) ಕೆ.ಎಂ.ಎಸ್. (ಡಿ) ಮೊದಲ ದರ	5. ಕೆ.ಎಂ.ಎಸ್. ಉಳಿದವು ತೆರಿಗೆಯ ಹೆಸರು ಮತ್ತು ವಿವರ	6. ಕೆ.ಎಂ.ಎಸ್. ಉಳಿದವು ತೆರಿಗೆಯ ಹೆಸರು ಮತ್ತು ವಿವರ	7. ಕೆ.ಎಂ.ಎಸ್. ಉಳಿದವು ತೆರಿಗೆಯ ಹೆಸರು ಮತ್ತು ವಿವರ	8. ಕೆ.ಎಂ.ಎಸ್. ಉಳಿದವು ತೆರಿಗೆಯ ಹೆಸರು ಮತ್ತು ವಿವರ	9. ಕೆ.ಎಂ.ಎಸ್. ಉಳಿದವು ತೆರಿಗೆಯ ಹೆಸರು ಮತ್ತು ವಿವರ	10. ಕೆ.ಎಂ.ಎಸ್. ಉಳಿದವು ತೆರಿಗೆಯ ಹೆಸರು ಮತ್ತು ವಿವರ	11. ಕೆ.ಎಂ.ಎಸ್. ಉಳಿದವು ತೆರಿಗೆಯ ಹೆಸರು ಮತ್ತು ವಿವರ
2. ಕೆ.ಎಂ.ಎಸ್.	4. ಕೆ.ಎಂ.ಎಸ್.	5. ಕೆ.ಎಂ.ಎಸ್.	6. ಕೆ.ಎಂ.ಎಸ್.	7. ಕೆ.ಎಂ.ಎಸ್.	8. ಕೆ.ಎಂ.ಎಸ್.	9. ಕೆ.ಎಂ.ಎಸ್.	10. ಕೆ.ಎಂ.ಎಸ್.	11. ಕೆ.ಎಂ.ಎಸ್.	12. ಕೆ.ಎಂ.ಎಸ್.
5. ಪರಿಶೀಲನೆ ಪಂಚಾಯತ್	6. ಪರಿಶೀಲನೆ ಪಂಚಾಯತ್	7. ಪರಿಶೀಲನೆ ಪಂಚಾಯತ್	8. ಪರಿಶೀಲನೆ ಪಂಚಾಯತ್	9. ಪರಿಶೀಲನೆ ಪಂಚಾಯತ್	10. ಪರಿಶೀಲನೆ ಪಂಚಾಯತ್	11. ಪರಿಶೀಲನೆ ಪಂಚಾಯತ್	12. ಪರಿಶೀಲನೆ ಪಂಚಾಯತ್	13. ಪರಿಶೀಲನೆ ಪಂಚಾಯತ್	14. ಪರಿಶೀಲನೆ ಪಂಚಾಯತ್
12. ಪರಿಶೀಲನೆ ಪಂಚಾಯತ್	13. ಪರಿಶೀಲನೆ ಪಂಚಾಯತ್	14. ಪರಿಶೀಲನೆ ಪಂಚಾಯತ್	15. ಪರಿಶೀಲನೆ ಪಂಚಾಯತ್	16. ಪರಿಶೀಲನೆ ಪಂಚಾಯತ್	17. ಪರಿಶೀಲನೆ ಪಂಚಾಯತ್	18. ಪರಿಶೀಲನೆ ಪಂಚಾಯತ್	19. ಪರಿಶೀಲನೆ ಪಂಚಾಯತ್	20. ಪರಿಶೀಲನೆ ಪಂಚಾಯತ್	21. ಪರಿಶೀಲನೆ ಪಂಚಾಯತ್

[illegible]



138FC0C733C8E5A

ರೇಕಾರ್ಡ್ ಆಫ್ ರೈಲ್ವೆ, ಗೇಜ್ ಮತ್ತು ಪಹಣಿ ಪತ್ರಿಕೆ (RTC) ಫಾರಂ ನಂ.೧೩

Print Page No: 1/2 Annexure 27J

Valid from 07/09/2012 16:21:00 To Till Date

ಗ್ರಾಮ ಸಮೂಹ 2
ಪಾಲುಕೂಲಿ ದೊಡ್ಡರು

ಪಾಲಕನ ಹೆಸರು

ಪಾಲಕನ ಹೆಸರು

ಪಾಲಕನ ಹೆಸರು

ಗ್ರಾಮ : ತುಮಕೂರು

ಪ್ರಖರ ಕ್ರಮ ಸಂಖ್ಯೆ :

1. ಪದೇಗ ವಿವರ	3. ಬೆರಗು ಬಾಡು ಒಟ್ಟು ಮೌಲ್ಯ ಪ್ರಾಚ್ ಮಾರ್ಕ್ (ಇ) ಪ್ರಾಚ್ ಮಾರ್ಕ್ (ಎ) ಉಳಿದದ್ದು	ಎಕರೆ ಗುಂಪಿ ೪ 32.14.00.00 0.00.00.00 0.00.00.00 32.14.00.00	4. ಕುಲಾಯ (ಅ) ಭೂ ಕುಲಾಯ (ಬಿ) ದೋಣಿ (ಇ) ಸೇವುಗಳು (ಇ) ಮೊದಲ ದರ	ರೂ. ಪೈ. 0.00 0.00 0.00 0.00	9. ಕೆಲಸ ಕೆಲಸದ ವಿವರ ಕೆಲಸದ ವಿವರ ಮತ್ತು ಮೂಲ U.A.W	ಮೌಲ್ಯ ಎ. ಗುಂ 9.34.00.00	ಪಾಕೆ ಮ. 9999	10. ಕೆಲಸ ಕೆಲಸದ ವಿವರ ಮತ್ತು ಮೂಲ	11. ಇತರೆ ವಿವರಗಳು ಮತ್ತು ಮೂಲಗಳು ವಿವರಗಳು : ಮೂಲಗಳು :
2. ಒಟ್ಟು C/2			ಒಟ್ಟು	0.00					
5. ಮೊತ್ತ ಸಮೂಹ	7. ಮೊತ್ತ ಸಮೂಹ	8. ಬೆರಗು ಬಾಡು ಪ್ರಾಚ್ ಮಾರ್ಕ್ ಮೂಲದ ಮೌಲ್ಯ			ಅರಣ್ಯ ಇಲಾಖೆ	23.07.00.00	9999		M No.15/2000-01 Dt.17-6-01 ಗಂಡೂರು ಗೋಡ್ ಪರವಾಗಿ ಅರಣ್ಯ ಇಲಾಖೆಗೆ ಸಮರ್ಪಿಸಲ್ಪಟ್ಟ ಬೆಳೆಗಲು ಮೌಲ್ಯಮಾಪನದ ಪರಿಶೀಲನೆಗಾಗಿ 23.07.00.00 13.07.00.00 ಸಂ/ಕಂ/ಗಡಿ/03/12-13/2 1-6-12 ರಂದು ವಿಸ್ತೀರ್ಣ 123.07 ಎಕರೆ ಒಟ್ಟು ಪರಿಶೀಲನೆ ಸಮರ್ಪಿಸಲ್ಪಟ್ಟ ಗೋಡ್ ಪರವಾಗಿ ಅರಣ್ಯ
6. ಮೌಲ್ಯ ಸಮೂಹ									

12. ವಸತಿ ಮತ್ತು ಗೇಜ್ ಮೂಲಗಳು										13. ಕೆಲಸದ ವಿವರ ಮತ್ತು ಮೂಲಗಳು					
ವರ್ಷ ಮತ್ತು ಕಾಲ 1	ವಸತಿ ಮತ್ತು ಮೂಲದ ವಿವರ ಮತ್ತು ಮೂಲದ 2	ವಸತಿ ಮತ್ತು ಮೂಲದ ವಿವರ ಮತ್ತು ಮೂಲದ 3	ಮೌಲ್ಯ ಎ. ಗುಂ 4	ಮೌಲ್ಯ ಗುಂ 5	ಮೌಲ್ಯ ಗುಂ 6	ಮೌಲ್ಯ ಎ. ಗುಂ 7	ಮೌಲ್ಯ ಗುಂ 8	ಮೌಲ್ಯ ಗುಂ 9	ಮೌಲ್ಯ ಗುಂ 10	ಮೌಲ್ಯ ಗುಂ 11	ಮೌಲ್ಯ ಗುಂ 12	ಮೌಲ್ಯ ಗುಂ 13	ಮೌಲ್ಯ ಗುಂ 14	ಮೌಲ್ಯ ಗುಂ 15	ಮೌಲ್ಯ ಗುಂ 16
2020-2021	U.A.W ಅರಣ್ಯ ಇಲಾಖೆ								0.00.00.00	0.00.00.00	0.00.00.00		0.00		
									0.00.00.00	0.00.00.00	0.00.00.00		0.00		

RTC DIGITALLY SIGNED BY : A M SIDDALINGASWAMY ON 9/4/2020 4

RTC UniqueNumber : 138FC0C733C8E5A

ಫೋನ್ ನಂಬರ್: 6050-3300-0177

ಕರ್ನಾಟಕ ರೇಕಾರ್ಡ್ ಮತ್ತು ಮೂಲಗಳು 1986 ರ ವಿಧಾನ 40, 42, 58 ಮತ್ತು 70

ಮೌಲ್ಯ ಮತ್ತು ಮೂಲಗಳು

: ಬೆಳೆ ಸಮೀಕ್ಷೆ ಮಾಹಿತಿ ಸ್ವೀಕೃತವಾಗದ ಕಾರಣ, ಬೆಳೆ ಮಾಹಿತಿ ಸಮೂಹಿಸಿರುವುದಿಲ್ಲ.

ಗ್ರಾಮ ಸಮಾಜ 2
ಪಾಲಿಕೆ ಕಛೇರಿ

ರೇಕಾರ್ಡ್ ಆಫ್ ರೈಟ್ಸ್, ಗೇಣಿ ಮತ್ತು ಪಹಣಿ ಪತ್ರಿಕೆ (RTC) ಫಾರಂ ನಂ.೧೬

Print Page No: 2/2
Valid from 07/09/2012 16:21:00 To Till Date
ಪೂರ್ವ ಕ್ರಮ ಸಂಖ್ಯೆ :

1. ಪರಿಶೀಲನೆ 106		3. ಪರಿಶೀಲನೆ ಎರಡು ಗುರುತಿ ೪		4. ಕುಟುಂಬ (ಅ) ಭೂ ಸಂಪನ್ಮೂಲ (ಬಿ) ಕೃಷಿ (ಕ) ವಸತಿ (ಇ) ಮರದ ದರ		5. ಕುಟುಂಬ ಎರಡು ಗುರುತಿ		6. ಕುಟುಂಬ ಎರಡು ಗುರುತಿ		7. ಕುಟುಂಬ ಎರಡು ಗುರುತಿ		8. ಕುಟುಂಬ ಎರಡು ಗುರುತಿ		9. ಕುಟುಂಬ ಎರಡು ಗುರುತಿ		10. ಕುಟುಂಬ ಎರಡು ಗುರುತಿ		11. ಕುಟುಂಬ ಎರಡು ಗುರುತಿ	
2. ಕುಟುಂಬ C/2		7. ಕುಟುಂಬ ಎರಡು ಗುರುತಿ		8. ಕುಟುಂಬ ಎರಡು ಗುರುತಿ		9. ಕುಟುಂಬ ಎರಡು ಗುರುತಿ		10. ಕುಟುಂಬ ಎರಡು ಗುರುತಿ		11. ಕುಟುಂಬ ಎರಡು ಗುರುತಿ		12. ಕುಟುಂಬ ಎರಡು ಗುರುತಿ		13. ಕುಟುಂಬ ಎರಡು ಗುರುತಿ		14. ಕುಟುಂಬ ಎರಡು ಗುರುತಿ		15. ಕುಟುಂಬ ಎರಡು ಗುರುತಿ	
5. ಪರಿಶೀಲನೆ ಸಮಾಜ		6. ಪರಿಶೀಲನೆ ಸಮಾಜ		7. ಪರಿಶೀಲನೆ ಸಮಾಜ		8. ಪರಿಶೀಲನೆ ಸಮಾಜ		9. ಪರಿಶೀಲನೆ ಸಮಾಜ		10. ಪರಿಶೀಲನೆ ಸಮಾಜ		11. ಪರಿಶೀಲನೆ ಸಮಾಜ		12. ಪರಿಶೀಲನೆ ಸಮಾಜ		13. ಪರಿಶೀಲನೆ ಸಮಾಜ		14. ಪರಿಶೀಲನೆ ಸಮಾಜ	
6. ಪರಿಶೀಲನೆ ಸಮಾಜ		7. ಪರಿಶೀಲನೆ ಸಮಾಜ		8. ಪರಿಶೀಲನೆ ಸಮಾಜ		9. ಪರಿಶೀಲನೆ ಸಮಾಜ		10. ಪರಿಶೀಲನೆ ಸಮಾಜ		11. ಪರಿಶೀಲನೆ ಸಮಾಜ		12. ಪರಿಶೀಲನೆ ಸಮಾಜ		13. ಪರಿಶೀಲನೆ ಸಮಾಜ		14. ಪರಿಶೀಲನೆ ಸಮಾಜ		15. ಪರಿಶೀಲನೆ ಸಮಾಜ	
12. ಪರಿಶೀಲನೆ ಸಮಾಜ		13. ಪರಿಶೀಲನೆ ಸಮಾಜ		14. ಪರಿಶೀಲನೆ ಸಮಾಜ		15. ಪರಿಶೀಲನೆ ಸಮಾಜ		16. ಪರಿಶೀಲನೆ ಸಮಾಜ		17. ಪರಿಶೀಲನೆ ಸಮಾಜ		18. ಪರಿಶೀಲನೆ ಸಮಾಜ		19. ಪರಿಶೀಲನೆ ಸಮಾಜ		20. ಪರಿಶೀಲನೆ ಸಮಾಜ		21. ಪರಿಶೀಲನೆ ಸಮಾಜ	
1. ಪರಿಶೀಲನೆ ಸಮಾಜ		2. ಪರಿಶೀಲನೆ ಸಮಾಜ		3. ಪರಿಶೀಲನೆ ಸಮಾಜ		4. ಪರಿಶೀಲನೆ ಸಮಾಜ		5. ಪರಿಶೀಲನೆ ಸಮಾಜ		6. ಪರಿಶೀಲನೆ ಸಮಾಜ		7. ಪರಿಶೀಲನೆ ಸಮಾಜ		8. ಪರಿಶೀಲನೆ ಸಮಾಜ		9. ಪರಿಶೀಲನೆ ಸಮಾಜ		10. ಪರಿಶೀಲನೆ ಸಮಾಜ	
11. ಪರಿಶೀಲನೆ ಸಮಾಜ		12. ಪರಿಶೀಲನೆ ಸಮಾಜ		13. ಪರಿಶೀಲನೆ ಸಮಾಜ		14. ಪರಿಶೀಲನೆ ಸಮಾಜ		15. ಪರಿಶೀಲನೆ ಸಮಾಜ		16. ಪರಿಶೀಲನೆ ಸಮಾಜ		17. ಪರಿಶೀಲನೆ ಸಮಾಜ		18. ಪರಿಶೀಲನೆ ಸಮಾಜ		19. ಪರಿಶೀಲನೆ ಸಮಾಜ		20. ಪರಿಶೀಲನೆ ಸಮಾಜ	



138FC0C733DC7DC

ರೇಕಾರ್ಡ್ ಆಫ್ ರೈಲ್ವೆ, ಗೇಜ್ ಮತ್ತು ಪಹಣಿ ಪತ್ರಿಕೆ (RTC) ಫಾರಂ ನಂ.೧೩

Print Page No: 1/2

Annexure 27K

Valid from 07/09/2012 16:21:00 To Till Date

ಗ್ರಾಮ ಸಮಾಜಿ 2
ಪಾಲಿಕಾ ಸಂಸ್ಥೆ

ಪಾಲಿಕಾ ಸಂಸ್ಥೆ : ಸಂಯೋಜನೆ

ಪಾಲಿಕಾ ಸಂಸ್ಥೆ :

ಪಾಲಿಕಾ ಸಂಸ್ಥೆ :

ಗ್ರಾಮ : ತುಮಕಿ

ಪ್ರಮುಖ ಕ್ರಮ : 1

1. ಕರ್ನಾಟಕ ಸರ್ಕಾರ	3. ಸೇವೆಯ ವಿವರ	ಎಲೆಕ್ಟ್ರಿಕ್ ಸಂಪನ್ಮೂಲ		4. ಸೇವೆಯ ವಿವರ	5. ದರ	6. ಒಟ್ಟು	9. ಕೆ.ಎ.
-------------------	---------------	----------------------	--	---------------	-------	----------	--

12. ಸರ್ಕಾರಿ ಮತ್ತು ಸೇವಾ ಏಜೆನ್ಸಿ										13. ಸರ್ಕಾರಿ ಸಂಸ್ಥೆಗಳು ಮತ್ತು ಸೇವಾ ಏಜೆನ್ಸಿ						
ವರ್ಷ ಮತ್ತು ಸಾಲ 1	ಪ್ರಾಥಮಿಕ ಹಂತದ ಮತ್ತು ಮಧ್ಯಮ 2	ಸರ್ಕಾರಿ ವೆಬ್‌ಸೈಟ್ 3	ಸರ್ಕಾರಿ ಮತ್ತು ಸೇವಾ ಏಜೆನ್ಸಿ		ಸರ್ಕಾರಿ ಸಂಸ್ಥೆಗಳು ಮತ್ತು ಸೇವಾ ಏಜೆನ್ಸಿ		ಮಾಹಿತಿ, ಸಂಖ್ಯೆ, ಮಾಹಿತಿ 9	ಸರ್ಕಾರಿ ಸಂಸ್ಥೆಗಳು ಮತ್ತು ಸೇವಾ ಏಜೆನ್ಸಿ			ಸರ್ಕಾರಿ ಮತ್ತು ಸೇವಾ ಏಜೆನ್ಸಿ 13	ಸರ್ಕಾರಿ ಮತ್ತು ಸೇವಾ ಏಜೆನ್ಸಿ 14	ಸರ್ಕಾರಿ ಸಂಸ್ಥೆಗಳು ಮತ್ತು ಸೇವಾ ಏಜೆನ್ಸಿ			
			ಮಾಹಿತಿ ಮತ್ತು ಸೇವಾ ಏಜೆನ್ಸಿ 4	ಮಾಹಿತಿ ಮತ್ತು ಸೇವಾ ಏಜೆನ್ಸಿ 5	ಮಾಹಿತಿ ಮತ್ತು ಸೇವಾ ಏಜೆನ್ಸಿ 6	ಮಾಹಿತಿ ಮತ್ತು ಸೇವಾ ಏಜೆನ್ಸಿ 7		ಮಾಹಿತಿ ಮತ್ತು ಸೇವಾ ಏಜೆನ್ಸಿ 8	ಮಾಹಿತಿ ಮತ್ತು ಸೇವಾ ಏಜೆನ್ಸಿ 10	ಮಾಹಿತಿ ಮತ್ತು ಸೇವಾ ಏಜೆನ್ಸಿ 11			ಮಾಹಿತಿ ಮತ್ತು ಸೇವಾ ಏಜೆನ್ಸಿ 12	ಮಾಹಿತಿ ಮತ್ತು ಸೇವಾ ಏಜೆನ್ಸಿ 15	ಮಾಹಿತಿ ಮತ್ತು ಸೇವಾ ಏಜೆನ್ಸಿ 16	
2024-2025	ಮಾಹಿತಿ ಮತ್ತು ಸೇವಾ ಏಜೆನ್ಸಿ															
2024-2025	ಮಾಹಿತಿ ಮತ್ತು ಸೇವಾ ಏಜೆನ್ಸಿ															
2024-2025	ಮಾಹಿತಿ ಮತ್ತು ಸೇವಾ ಏಜೆನ್ಸಿ															
2024-2025	ಮಾಹಿತಿ ಮತ್ತು ಸೇವಾ ಏಜೆನ್ಸಿ															
2024-2025	ಮಾಹಿತಿ ಮತ್ತು ಸೇವಾ ಏಜೆನ್ಸಿ															
2024-2025	ಮಾಹಿತಿ ಮತ್ತು ಸೇವಾ ಏಜೆನ್ಸಿ															
2024-2025	ಮಾಹಿತಿ ಮತ್ತು ಸೇವಾ ಏಜೆನ್ಸಿ															
2024-2025	ಮಾಹಿತಿ ಮತ್ತು ಸೇವಾ ಏಜೆನ್ಸಿ															
2024-2025	ಮಾಹಿತಿ ಮತ್ತು ಸೇವಾ ಏಜೆನ್ಸಿ															
2024-2025	ಮಾಹಿತಿ ಮತ್ತು ಸೇವಾ ಏಜೆನ್ಸಿ															
2024-2025	ಮಾಹಿತಿ ಮತ್ತು ಸೇವಾ ಏಜೆನ್ಸಿ															
2024-2025	ಮಾಹಿತಿ ಮತ್ತು ಸೇವಾ ಏಜೆನ್ಸಿ															
2024-2025	ಮಾಹಿತಿ ಮತ್ತು ಸೇವಾ ಏಜೆನ್ಸಿ															
2024-2025	ಮಾಹಿತಿ ಮತ್ತು ಸೇವಾ ಏಜೆನ್ಸಿ															
2024-2025	ಮಾಹಿತಿ ಮತ್ತು ಸೇವಾ ಏಜೆನ್ಸಿ															
2024-2025	ಮಾಹಿತಿ ಮತ್ತು ಸೇವಾ ಏಜೆನ್ಸಿ															
2024-2025	ಮಾಹಿತಿ ಮತ್ತು ಸೇವಾ ಏಜೆನ್ಸಿ															
2024-2025	ಮಾಹಿತಿ ಮತ್ತು ಸೇವಾ ಏಜೆನ್ಸಿ															
2024-2025	ಮಾಹಿತಿ ಮತ್ತು ಸೇವಾ ಏಜೆನ್ಸಿ															
2024-2025	ಮಾಹಿತಿ ಮತ್ತು ಸೇವಾ ಏಜೆನ್ಸಿ															
2024-2025	ಮಾಹಿತಿ ಮತ್ತು ಸೇವಾ ಏಜೆನ್ಸಿ															
2024-2025	ಮಾಹಿತಿ ಮತ್ತು ಸೇವಾ ಏಜೆನ್ಸಿ															
2024-2025	ಮಾಹಿತಿ ಮತ್ತು ಸೇವಾ ಏಜೆನ್ಸಿ															
2024-2025	ಮಾಹಿತಿ ಮತ್ತು ಸೇವಾ ಏಜೆನ್ಸಿ															
2024-2025	ಮಾಹಿತಿ ಮತ್ತು ಸೇವಾ ಏಜೆನ್ಸಿ															
2024-2025	ಮಾಹಿತಿ ಮತ್ತು ಸೇವಾ ಏಜೆನ್ಸಿ															
2024-2025	ಮಾಹಿತಿ ಮತ್ತು ಸೇವಾ ಏಜೆನ್ಸಿ															
2024-2025	ಮಾಹಿತಿ ಮತ್ತು ಸೇವಾ ಏಜೆನ್ಸಿ															
2024-2025	ಮಾಹಿತಿ ಮತ್ತು ಸೇವಾ ಏಜೆನ್ಸಿ															
2024-2025	ಮಾಹಿತಿ ಮತ್ತು ಸೇವಾ ಏಜೆನ್ಸಿ															
2024-2025	ಮಾಹಿತಿ ಮತ್ತು ಸೇವಾ ಏಜೆನ್ಸಿ															
2024-2025	ಮಾಹಿತಿ ಮತ್ತು ಸೇವಾ ಏಜೆನ್ಸಿ															
2024-2025	ಮಾಹಿತಿ ಮತ್ತು ಸೇವಾ ಏಜೆನ್ಸಿ															
2024-2025	ಮಾಹಿತಿ ಮತ್ತು ಸೇವಾ ಏಜೆನ್ಸಿ															
2024-2025	ಮಾಹಿತಿ ಮತ್ತು ಸೇವಾ ಏಜೆನ್ಸಿ															
2024-2025	ಮಾಹಿತಿ ಮತ್ತು ಸೇವಾ ಏಜೆನ್ಸಿ															
2024-2025	ಮಾಹಿತಿ ಮತ್ತು ಸೇವಾ ಏಜೆನ್ಸಿ															
2024-2025	ಮಾಹಿತಿ ಮತ್ತು ಸೇವಾ ಏಜೆನ್ಸಿ															
2024-2025	ಮಾಹಿತಿ ಮತ್ತು ಸೇವಾ ಏಜೆನ್ಸಿ															
2024-2025	ಮಾಹಿತಿ ಮತ್ತು ಸೇವಾ ಏಜೆನ್ಸಿ															
2024-2025	ಮಾಹಿತಿ ಮತ್ತು ಸೇವಾ ಏಜೆನ್ಸಿ															
2024-2025	ಮಾಹಿತಿ ಮತ್ತು ಸೇವಾ ಏಜೆನ್ಸಿ															
2024-2025	ಮಾಹಿತಿ ಮತ್ತು ಸೇವಾ ಏಜೆನ್ಸಿ															
2024-2025	ಮಾಹಿತಿ ಮತ್ತು ಸೇವಾ ಏಜೆನ್ಸಿ															
2024-2025	ಮಾಹಿತಿ ಮತ್ತು ಸೇವಾ ಏಜೆನ್ಸಿ															
2024-2025	ಮಾಹಿತಿ ಮತ್ತು ಸೇವಾ ಏಜೆನ್ಸಿ															
2024-2025	ಮಾಹಿತಿ ಮತ್ತು ಸೇವಾ ಏಜೆನ್ಸಿ															
2024-2025	ಮಾಹಿತಿ ಮತ್ತು ಸೇವಾ ಏಜೆನ್ಸಿ															
2024-2025	ಮಾಹಿತಿ ಮತ್ತು ಸೇವಾ ಏಜೆನ್ಸಿ															
2024-2025	ಮಾಹಿತಿ ಮತ್ತು ಸೇವಾ ಏಜೆನ್ಸಿ															
2024-2025	ಮಾಹಿತಿ ಮತ್ತು ಸೇವಾ ಏಜೆನ್ಸಿ															
2024-2025	ಮಾಹಿತಿ ಮತ್ತು ಸೇವಾ ಏಜೆನ್ಸಿ															
2024-2025	ಮಾಹಿತಿ ಮತ್ತು ಸೇವಾ ಏಜೆನ್ಸಿ															
2024-2025	ಮಾಹಿತಿ ಮತ್ತು ಸೇವಾ ಏಜೆನ್ಸಿ															
2024-2025	ಮಾಹಿತಿ ಮತ್ತು ಸೇವಾ ಏಜೆನ್ಸಿ															
2024-2025	ಮಾಹಿತಿ ಮತ್ತು ಸೇವಾ ಏಜೆನ್ಸಿ															
2024-2025	ಮಾಹಿತಿ ಮತ್ತು ಸೇವಾ ಏಜೆನ್ಸಿ															
2024-2025	ಮಾಹಿತಿ ಮತ್ತು ಸೇವಾ ಏಜೆನ್ಸಿ															
2024-2025	ಮಾಹಿತಿ ಮತ್ತು ಸೇವಾ ಏಜೆನ್ಸಿ															
2024-2025	ಮಾಹಿತಿ ಮತ್ತು ಸೇವಾ ಏಜೆನ್ಸಿ															
2024-2025	ಮಾಹಿತಿ ಮತ್ತು ಸೇವಾ ಏಜೆನ್ಸಿ															
2024-2025	ಮಾಹಿತಿ ಮತ್ತು ಸೇವಾ ಏಜೆನ್ಸಿ															

RTC DIGITALLY SIGNED BY : Subramanya Malagi ON 7/8/2020 1

RTC UniqueNumber : 138FC0C733DC7DC

ಫೋನ್ ಸಂಖ್ಯೆ: 6050-3300-0178

ಕರ್ನಾಟಕ ರೇಕಾರ್ಡ್ ಮತ್ತು ಪಹಣಿ ಪತ್ರಿಕೆ 1986 ರ ವಿಧಾನ 40, 42, 58 ಮತ್ತು 70

ಪಾಲಿಕಾ ಸಂಸ್ಥೆ ಮತ್ತು ಸಂಯೋಜನೆ

: ಬೆಳೆ ಸಮೀಕ್ಷೆ ಮಾಹಿತಿ ಸ್ವೀಕೃತವಾಗದ ಕಾರಣ, ಬೆಳೆ ಮಾಹಿತಿ ಸಮೂಹಿಸಿರುವುದಿಲ್ಲ.

ಗ್ರಾಮ ಸಮಾಜ 2
ಪಾಲಿಕೆ ಕಛೇರಿ

ರೇಕಾರ್ಡ್ ಆಫ್ ರೈಟ್ಸ್, ಗೇರಿ ಮತ್ತು ಪಹಣಿ ಪತ್ರಿಕೆ (RTC) ಫಾರಂ ನಂ.೧೬

Print Page No: 2/2
Valid from 07/09/2012 16:21:00 To Till Date
ಪೂರ್ವ ಕ್ರಮ ಸಂಖ್ಯೆ :

1. ಪದೇಗ ಮಾಲೀಕರು 106		3. ಪೊಸದಾರರು ಎಲೆಕ್ಟ್ರಿಕ್ ಸಂಪನ್ಮೂಲ (ಅ) ಲಾಭಾಂಶ (ಬಿ) ಪೂರ್ಣ ಸ್ವಾಧೀನ (ಸಿ) ಪೂರ್ಣ ಸ್ವಾಧೀನ (ಡಿ) ಲಾಭಾಂಶ		4. ಕುಟುಂಬ ರೂ. 1000		5. ಕುಟುಂಬದ ಪ್ರಾಥಮಿಕ ಪ್ರಾಥಮಿಕ ಪ್ರಾಥಮಿಕ		6. ಕುಟುಂಬದ ಪ್ರಾಥಮಿಕ ಪ್ರಾಥಮಿಕ ಪ್ರಾಥಮಿಕ		7. ಕುಟುಂಬದ ಪ್ರಾಥಮಿಕ ಪ್ರಾಥಮಿಕ ಪ್ರಾಥಮಿಕ		8. ಕುಟುಂಬದ ಪ್ರಾಥಮಿಕ ಪ್ರಾಥಮಿಕ ಪ್ರಾಥಮಿಕ		9. ಕುಟುಂಬದ ಪ್ರಾಥಮಿಕ ಪ್ರಾಥಮಿಕ ಪ್ರಾಥಮಿಕ		10. ಕುಟುಂಬದ ಪ್ರಾಥಮಿಕ ಪ್ರಾಥಮಿಕ ಪ್ರಾಥಮಿಕ		11. ಕುಟುಂಬದ ಪ್ರಾಥಮಿಕ ಪ್ರಾಥಮಿಕ ಪ್ರಾಥಮಿಕ	
2. ಒಕ್ಕೂಟ D		5. ಮೂಲದ ಸಮಾಜ		6. ಮೂಲದ ಸಮಾಜ		7. ಮೂಲದ ಸಮಾಜ		8. ಮೂಲದ ಸಮಾಜ		9. ಮೂಲದ ಸಮಾಜ		10. ಮೂಲದ ಸಮಾಜ		11. ಮೂಲದ ಸಮಾಜ		12. ಮೂಲದ ಸಮಾಜ		13. ಮೂಲದ ಸಮಾಜ	
12. ಮೂಲದ ಸಮಾಜ		13. ಮೂಲದ ಸಮಾಜ		14. ಮೂಲದ ಸಮಾಜ		15. ಮೂಲದ ಸಮಾಜ		16. ಮೂಲದ ಸಮಾಜ		17. ಮೂಲದ ಸಮಾಜ		18. ಮೂಲದ ಸಮಾಜ		19. ಮೂಲದ ಸಮಾಜ		20. ಮೂಲದ ಸಮಾಜ		21. ಮೂಲದ ಸಮಾಜ	



138FC0C733F079

ರೇಕಾರ್ಡ್ ಆಫ್ ರೈಲ್ವೆ, ಗೇಜ್ ಮತ್ತು ಪವರ್ ಪತ್ರಿಕೆ (RTC) ಫಾರಂ ನಂ.೧೩

Print Page No: 1/2

Annexure 27L

Valid from 07/09/2012 16:21:00 To Till Date

ಗ್ರಾಮ ಸಮಾಜಿ 2
ಪಾಲಿಕೆ ಮತ್ತು ಮಹಾನಗರ ಪಾಲಿಕೆ

ಪಾಲಿಕೆ ನಂ: 138FC0C733F079

ಪಾಲಿಕೆ ನಂ:

ಪಾಲಿಕೆ ನಂ:

ಗ್ರಾಮ ನಂ: 138FC0C733F079

ಪಾಲಿಕೆ ನಂ: 138FC0C733F079

1. ಪವರ್ ಪತ್ರಿಕೆ	3. ಪಾಲಿಕೆ ಮತ್ತು ಮಹಾನಗರ ಪಾಲಿಕೆ	4. ಪಾಲಿಕೆ ಮತ್ತು ಮಹಾನಗರ ಪಾಲಿಕೆ	5. ಪಾಲಿಕೆ ಮತ್ತು ಮಹಾನಗರ ಪಾಲಿಕೆ	6. ಪಾಲಿಕೆ ಮತ್ತು ಮಹಾನಗರ ಪಾಲಿಕೆ	7. ಪಾಲಿಕೆ ಮತ್ತು ಮಹಾನಗರ ಪಾಲಿಕೆ	8. ಪಾಲಿಕೆ ಮತ್ತು ಮಹಾನಗರ ಪಾಲಿಕೆ	9. ಪಾಲಿಕೆ ಮತ್ತು ಮಹಾನಗರ ಪಾಲಿಕೆ	10. ಪಾಲಿಕೆ ಮತ್ತು ಮಹಾನಗರ ಪಾಲಿಕೆ	11. ಪಾಲಿಕೆ ಮತ್ತು ಮಹಾನಗರ ಪಾಲಿಕೆ
106	ಪಾಲಿಕೆ ಮತ್ತು ಮಹಾನಗರ ಪಾಲಿಕೆ (ಅ) ಪಾಲಿಕೆ ಮತ್ತು ಮಹಾನಗರ ಪಾಲಿಕೆ (ಬಿ) ಪಾಲಿಕೆ ಮತ್ತು ಮಹಾನಗರ ಪಾಲಿಕೆ (ಸಿ) ಪಾಲಿಕೆ ಮತ್ತು ಮಹಾನಗರ ಪಾಲಿಕೆ (ಡಿ)	225.12.00.00 0.00.00.00 0.00.00.00 225.12.00.00	(ಅ) ಪಾಲಿಕೆ ಮತ್ತು ಮಹಾನಗರ ಪಾಲಿಕೆ (ಬಿ) ಪಾಲಿಕೆ ಮತ್ತು ಮಹಾನಗರ ಪಾಲಿಕೆ (ಸಿ) ಪಾಲಿಕೆ ಮತ್ತು ಮಹಾನಗರ ಪಾಲಿಕೆ (ಡಿ) ಪಾಲಿಕೆ ಮತ್ತು ಮಹಾನಗರ ಪಾಲಿಕೆ	0.00 0.00 0.00 0.00	0.00	0.00	U.A.W	63.30.00.00 9999	M No.15/2000-01 Dt.17-6-01
2. ಪಾಲಿಕೆ ಮತ್ತು ಮಹಾನಗರ ಪಾಲಿಕೆ	E		ಪಾಲಿಕೆ ಮತ್ತು ಮಹಾನಗರ ಪಾಲಿಕೆ	0.00					
5. ಪಾಲಿಕೆ ಮತ್ತು ಮಹಾನಗರ ಪಾಲಿಕೆ	7. ಪಾಲಿಕೆ ಮತ್ತು ಮಹಾನಗರ ಪಾಲಿಕೆ	8. ಪಾಲಿಕೆ ಮತ್ತು ಮಹಾನಗರ ಪಾಲಿಕೆ						161.82.00.00 9999	ಅಧಿಕಾರಿ ಇಲಾಖೆ
6. ಪಾಲಿಕೆ ಮತ್ತು ಮಹಾನಗರ ಪಾಲಿಕೆ	ಪಾಲಿಕೆ ಮತ್ತು ಮಹಾನಗರ ಪಾಲಿಕೆ	ಪಾಲಿಕೆ ಮತ್ತು ಮಹಾನಗರ ಪಾಲಿಕೆ	ಪಾಲಿಕೆ ಮತ್ತು ಮಹಾನಗರ ಪಾಲಿಕೆ	ಪಾಲಿಕೆ ಮತ್ತು ಮಹಾನಗರ ಪಾಲಿಕೆ	ಪಾಲಿಕೆ ಮತ್ತು ಮಹಾನಗರ ಪಾಲಿಕೆ	ಪಾಲಿಕೆ ಮತ್ತು ಮಹಾನಗರ ಪಾಲಿಕೆ	ಪಾಲಿಕೆ ಮತ್ತು ಮಹಾನಗರ ಪಾಲಿಕೆ	ಪಾಲಿಕೆ ಮತ್ತು ಮಹಾನಗರ ಪಾಲಿಕೆ	ಪಾಲಿಕೆ ಮತ್ತು ಮಹಾನಗರ ಪಾಲಿಕೆ
12. ಪಾಲಿಕೆ ಮತ್ತು ಮಹಾನಗರ ಪಾಲಿಕೆ	ಪಾಲಿಕೆ ಮತ್ತು ಮಹಾನಗರ ಪಾಲಿಕೆ	ಪಾಲಿಕೆ ಮತ್ತು ಮಹಾನಗರ ಪಾಲಿಕೆ	ಪಾಲಿಕೆ ಮತ್ತು ಮಹಾನಗರ ಪಾಲಿಕೆ	ಪಾಲಿಕೆ ಮತ್ತು ಮಹಾನಗರ ಪಾಲಿಕೆ	ಪಾಲಿಕೆ ಮತ್ತು ಮಹಾನಗರ ಪಾಲಿಕೆ	ಪಾಲಿಕೆ ಮತ್ತು ಮಹಾನಗರ ಪಾಲಿಕೆ	ಪಾಲಿಕೆ ಮತ್ತು ಮಹಾನಗರ ಪಾಲಿಕೆ	ಪಾಲಿಕೆ ಮತ್ತು ಮಹಾನಗರ ಪಾಲಿಕೆ	ಪಾಲಿಕೆ ಮತ್ತು ಮಹಾನಗರ ಪಾಲಿಕೆ

1	2	3	4	5	6	7	8	9	10	11	12	13	14	15	16
2024-2025	U.A.W								0.00.00.00	0.00.00.00	0.00.00.00		0.00		
	ಅಧಿಕಾರಿ ಇಲಾಖೆ								0.00.00.00	0.00.00.00	0.00.00.00		0.00		
2024-2025	U.A.W								0.00.00.00	0.00.00.00	0.00.00.00		0.00		
	ಅಧಿಕಾರಿ ಇಲಾಖೆ								0.00.00.00	0.00.00.00	0.00.00.00		0.00		
2024-2025	U.A.W								0.00.00.00	0.00.00.00	0.00.00.00		0.00		
	ಅಧಿಕಾರಿ ಇಲಾಖೆ								0.00.00.00	0.00.00.00	0.00.00.00		0.00		

RTC DIGITALLY SIGNED BY : Subramanya Malagi ON 7/8/2020 1

RTC UniqueNumber : 138FC0C733F079

ಫೋನ್ ನಂಬರ್: 6050-3300-0179

ಕಾರ್ಡ್ ನಂಬರ್: 1986 ರ ನಂಬರ್ 40, 42, 58 ಮತ್ತು 70

ಪಾಲಿಕೆ ಮತ್ತು ಮಹಾನಗರ ಪಾಲಿಕೆ

: ಬೆಳೆ ಸಮೀಕ್ಷೆ ಮಾಹಿತಿ ಸ್ವೀಕೃತವಾಗದ ಕಾರಣ, ಬೆಳೆ ಮಾಹಿತಿ ಸಮೂಹಿಸಿರುವುದಿಲ್ಲ.

[illegible]

[illegible]

Figure 6

[illegible]



138FC0C73283BA6

ರೆಕಾರ್ಡ್ ಆಫ್ ರೈಟ್ಸ್, ಗೇಣಿ ಮತ್ತು ಪಹಣಿ ಪತ್ರಿಕೆ (RTC) ಫಾರಂ ನಂ.೦೬

Print Page No: 1/3

Annexure- 27A

Valid from 07/09/2012 16:21:00 To Till Date

ಗ್ರಾಮ ಪಂಚಾಯತ್ 2
ತಾಲೂಕು ಮತ್ತು ಜಿಲ್ಲೆ

ತಾಲೂಕು : ಸಂರಕ್ಷಣೆ

ಜಿಲ್ಲೆ : ತೆಂಕನೀರಿ

ಗ್ರಾಮ : ಅರಸೀಕೆರೆ

ಪ್ರಸ್ತುತ ಕ್ರಮ ಸಂಖ್ಯೆ :

1. ಪರಿಶೀಲನೆ	3. ಬೇಕಾದುದು	ಎಕರೆ ಗುಂಪಿ	4. ಕಂದಾಯ	ರೂ. ಪೈ.	9. ಕಟ್ಟಡ ಅಥವಾ ವ್ಯಾಪಾರ ಮಾರಾಟ ಕೆಲಸ	ವ್ಯಾಪಾರ ಎ. ಗುಂ	ಪಾವತಿ ಮ.	10. ಕಟ್ಟಡ ಅಥವಾ ವ್ಯಾಪಾರ ಮಾರಾಟ ಕೆಲಸ	11. ಇತರೆ ಮಾಹಿತಿಗಳು ಮತ್ತು ವಿವರಗಳು
1	ಒಟ್ಟು ವಿಸ್ತೀರ್ಣ ಭೂಮಿ ವಿಸ್ತೀರ್ಣ (ಅ) ಭೂಮಿ ವಿಸ್ತೀರ್ಣ (ಬಿ) ಉಳಿದುದು	1072.55.00.00 0.00.00.00 0.00.00.00 1072.55.00.00	(ಅ) ಭೂ ಕಂದಾಯ (ಬಿ) ಜೇಡಿ (ಇ) ಕಟ್ಟಡಗಳು (ಡಿ) ಇತರೆ ದರ	0.00 0.00 0.00 0.00	ಗುಡ್ಡ	649.40.00.00	9999		ಮಾನ್ಯ ಜಿಲ್ಲಾಧಿಕಾರಿಗಳು ಇಳಾಖಲೆ ಇವರ ಆದೇಶದ ಸಂ.ಸಂ.ಡಿ.ವಿ.ಸಿ.ಎ.ಸಂ.ಸಂ. c & D/94-95 ಮತ್ತು ಸರ್ಕಾರ ಆದೇಶ ನಂ.
2. ಒಟ್ಟು	1		ಒಟ್ಟು	0.00					RD/106/LG/88 ರ ಪ್ರಕಾರ SMIOR Ltd ಇವರ ಪರವಾಗಿ ನೆಡಲಾಗುವ ಕೆಲಸಗಳು ಮುಂದುವರಿದಿವೆ.
5. ಮೊತ್ತದ ಪರಿಶೀಲನೆ	7. ಮರಗಲಿ ವಸತಿ	8. ಬೇಕಾದುದು ಪ್ರಕಾರ ವಿವರಿಸಲಾದ ವಿಸ್ತೀರ್ಣ							
	ಪರಿಶೀಲನೆ	ಕುಟುಂಬ	ಕ್ರ. ಸಂ.	ವಿವರಿಸಲಾದ ಮೂಲ	ಮೂಲಗಳು	ಹೀಗಿರುವ	ಮಾಹಿತಿ	ಒಟ್ಟು	
ಜೆಂಪು									ಅರಸೀಕೆರೆ ಇಲಾಖೆ
6. ವಸತಿ									ಮಾನ್ಯ ಜಿಲ್ಲಾಧಿಕಾರಿಗಳು ಇಳಾಖಲೆ ಇವರ ಸಂ/ಕಂ/ಗಡಿ/188/11-12/ 31-1-12 ಹಾಗೂ ತಹಶೀಲ್ದಾರರು ಸಂರಕ್ಷಣೆ

12. ವಸತಿ ಮತ್ತು ಗಣಿ ಮತ್ತು ಮಾರಾಟ	ಮಾಹಿತಿ ಮತ್ತು ಗಣಿ ಮತ್ತು ಮಾರಾಟ	ಮಾಹಿತಿ ಮತ್ತು ಗಣಿ ಮತ್ತು ಮಾರಾಟ	ಮಾಹಿತಿ ಮತ್ತು ಗಣಿ ಮತ್ತು ಮಾರಾಟ	ಮಾಹಿತಿ ಮತ್ತು ಗಣಿ ಮತ್ತು ಮಾರಾಟ	ಮಾಹಿತಿ ಮತ್ತು ಗಣಿ ಮತ್ತು ಮಾರಾಟ	ಮಾಹಿತಿ ಮತ್ತು ಗಣಿ ಮತ್ತು ಮಾರಾಟ	ಮಾಹಿತಿ ಮತ್ತು ಗಣಿ ಮತ್ತು ಮಾರಾಟ	ಮಾಹಿತಿ ಮತ್ತು ಗಣಿ ಮತ್ತು ಮಾರಾಟ	ಮಾಹಿತಿ ಮತ್ತು ಗಣಿ ಮತ್ತು ಮಾರಾಟ	ಮಾಹಿತಿ ಮತ್ತು ಗಣಿ ಮತ್ತು ಮಾರಾಟ	ಮಾಹಿತಿ ಮತ್ತು ಗಣಿ ಮತ್ತು ಮಾರಾಟ	ಮಾಹಿತಿ ಮತ್ತು ಗಣಿ ಮತ್ತು ಮಾರಾಟ	ಮಾಹಿತಿ ಮತ್ತು ಗಣಿ ಮತ್ತು ಮಾರಾಟ	ಮಾಹಿತಿ ಮತ್ತು ಗಣಿ ಮತ್ತು ಮಾರಾಟ	ಮಾಹಿತಿ ಮತ್ತು ಗಣಿ ಮತ್ತು ಮಾರಾಟ	ಮಾಹಿತಿ ಮತ್ತು ಗಣಿ ಮತ್ತು ಮಾರಾಟ
ಮಾಹಿತಿ ಮತ್ತು ಗಣಿ ಮತ್ತು ಮಾರಾಟ	ಮಾಹಿತಿ ಮತ್ತು ಗಣಿ ಮತ್ತು ಮಾರಾಟ	ಮಾಹಿತಿ ಮತ್ತು ಗಣಿ ಮತ್ತು ಮಾರಾಟ	ಮಾಹಿತಿ ಮತ್ತು ಗಣಿ ಮತ್ತು ಮಾರಾಟ	ಮಾಹಿತಿ ಮತ್ತು ಗಣಿ ಮತ್ತು ಮಾರಾಟ	ಮಾಹಿತಿ ಮತ್ತು ಗಣಿ ಮತ್ತು ಮಾರಾಟ	ಮಾಹಿತಿ ಮತ್ತು ಗಣಿ ಮತ್ತು ಮಾರಾಟ	ಮಾಹಿತಿ ಮತ್ತು ಗಣಿ ಮತ್ತು ಮಾರಾಟ	ಮಾಹಿತಿ ಮತ್ತು ಗಣಿ ಮತ್ತು ಮಾರಾಟ	ಮಾಹಿತಿ ಮತ್ತು ಗಣಿ ಮತ್ತು ಮಾರಾಟ	ಮಾಹಿತಿ ಮತ್ತು ಗಣಿ ಮತ್ತು ಮಾರಾಟ	ಮಾಹಿತಿ ಮತ್ತು ಗಣಿ ಮತ್ತು ಮಾರಾಟ	ಮಾಹಿತಿ ಮತ್ತು ಗಣಿ ಮತ್ತು ಮಾರಾಟ	ಮಾಹಿತಿ ಮತ್ತು ಗಣಿ ಮತ್ತು ಮಾರಾಟ	ಮಾಹಿತಿ ಮತ್ತು ಗಣಿ ಮತ್ತು ಮಾರಾಟ	ಮಾಹಿತಿ ಮತ್ತು ಗಣಿ ಮತ್ತು ಮಾರಾಟ	ಮಾಹಿತಿ ಮತ್ತು ಗಣಿ ಮತ್ತು ಮಾರಾಟ
1	2	3	4	5	6	7	8	9	10	11	12	13	14	15	16	17
2024-2025	ಮಾನ್ಯ								0.00.00.00	0.00.00.00	0.00.00.00		0.00			
	ಅರಸೀಕೆರೆ ಇಲಾಖೆ								0.00.00.00	0.00.00.00	0.00.00.00		0.00			
	ಅರಸೀಕೆರೆ ಇಲಾಖೆ								0.00.00.00	0.00.00.00	0.00.00.00		0.00			
2024-2025	ಸೇವಾ								0.00.00.00	0.00.00.00	0.00.00.00		0.00			
	ಅರಸೀಕೆರೆ ಇಲಾಖೆ								0.00.00.00	0.00.00.00	0.00.00.00		0.00			
	ಅರಸೀಕೆರೆ ಇಲಾಖೆ								0.00.00.00	0.00.00.00	0.00.00.00		0.00			
2024-2025	ಗುಡ್ಡ								0.00.00.00	0.00.00.00	0.00.00.00		0.00			
ಬೆಂಗಳೂರು	ಅರಸೀಕೆರೆ ಇಲಾಖೆ								0.00.00.00	0.00.00.00	0.00.00.00		0.00			

RTC DIGITALLY SIGNED BY : Maddenappa Dummadi ON 7/8/2020 1

RTC UniqueNumber : 1138FC0C73283BA6

ಫೋನ್ ನಂಬರ್ : 6050-2500-0001

ಕಾರ್ಡ್ ಫೋಟೋ ಮತ್ತು ವಿವರಣೆ 1966 ರ ನಂತರ 40, 42, 56 ಮತ್ತು 70

ವ್ಯಾಪಾರ ಎಕರೆ ಮತ್ತು ಗುಂಪಿಗಳು

*: ಬೆಳೆ ಸಮೀಕ್ಷೆ, ಮಾಹಿತಿ ಸ್ವೀಕೃತವಾಗದ ಕಾರಣ, ಬೆಳೆ ಮಾಹಿತಿ ಸಮೂಹಿಸಿರುವುದಿಲ್ಲ.

[illegible]

[illegible]



138FC0C732AED3D

ರೆಕಾರ್ಡ್ ಆಫ್ ರೈಟ್ಸ್, ಗೇಣಿ ಮತ್ತು ಪಹಣಿ ಪತ್ರಿಕೆ (RTC) ಫಾರಂ ನಂ.೦೬

Print Page No: 1/2

Annexure 27B

Valid from 05/11/2012 16:00:00 To Till Date

ಗ್ರಾಮ ಪಂಚಾಯತ್ 2
ತಾಲೂಕು ಮತ್ತು ಜಿಲ್ಲೆ

ತಾಲೂಕು : ಸಂಪ್ರದಾಯ

ಪಂಚಾಯತ್ :

ತೆರಿಗೆ/ರೂರ/ಪಟ್ಟಣ

ಗ್ರಾಮ :

ಅಭಿವೃದ್ಧಿ ಪ್ರಾಂತ್ಯ

ಪ್ರಮುಖ ಕೃಷಿ ಸಂಸ್ಥೆ :

1. ಸರ್ಕಾರಿ ಪಂಚಾಯತ್	3. ಬೇತುಬಾರು ಒಟ್ಟು ಎಸ್.ಎಂ.ಎಸ್. ಪೂರ್ವ ಪರಾಂಶ (ಅ) ಪೂರ್ವ ಪರಾಂಶ (ಬ) ಲಂಚು	ಎಕರೆ ಗುಂಪಿ ೮ 175.45.00.00 0.00.00.00 0.00.00.00 175.45.00.00	4. ಕಂದಾಯ (ಅ) ಭೂ ಕಂದಾಯ (ಬ) ಜೇನು (ಇ) ಕೆಳಗಿನ (ಡಿ) ವೀಕ್ಷಣೆ	ರೂ. ಪೈ. 0.00 0.00 0.00 0.00	9. ಕೃಷಿ ಅಥವಾ ಪ್ರಾಧಿಕಾರದ ತೆರಿಗೆ ಗುಂಪಿ	ಎಸ್.ಎಂ.ಎಸ್. ಎ. ಗುಂ. ೬ 34.61.00.00	ಪಾಡೆ ಮಂ. 9999	10. ಕೃಷಿ ಅಥವಾ ಪ್ರಾಧಿಕಾರದ ತೆರಿಗೆ	11. ಇತರೆ ತೆರಿಗೆಗಳು ಮತ್ತು ಪಂಚಾಯತ್ ತೆರಿಗೆಗಳು : ತೆರಿಗೆಗಳು :
127									ರೆಕಾರ್ಡ್ SMIORE Ltd. ಪರವಾನಗಿ ನೆಡೆಸಿಕೊಳ್ಳುವ ಬೆಳೆಸಲು ಮಂಜೂರು.
2. ಒಟ್ಟು			ಒಟ್ಟು	0.00					
5. ಮೊತ್ತ ಪಂಚಾಯತ್	7. ಮರಳು ಪಂಚಾಯತ್	8. ಬೇತುಬಾರು ಪ್ರಕಾರ ವೀಕ್ಷಣೆಯ ಎಸ್.ಎಂ.ಎಸ್.				ಅರಣ್ಯ ಇಲಾಖೆಗೆ	140.84.00.00	9999	
ಕೆಂಪು	ತೆರಿಗೆ	ಕುಡು	ಕೃ. ಸ.	ವೀಕ್ಷಣೆ ಮಂ. ೮	ಮಂಚಾರು	ಹೀಗರು	ಪಂಚಾಯತ್	ಒಟ್ಟು	ಬೇತುಬಾರು ತೆರಿಗೆಗಳು ರ ಇವರು ಸಂ/ಕಂ/ಗಣಿ/13/12-13/2 1-6-12 ರೂ. ೧೨ ತೆರಿಗೆಯವರು ಇವರ ಅರಣ್ಯ ಸಂ/ಕಂ/ಪದವಿ/616/11-12 /27-6-12 ರಂತೆ SMIORE ಕಂಪನಿ ದೇವಗಿರಿ
6. ಪಂಚಾಯತ್									
ಸರ್ಕಾರಿ									

12. ವಾರ್ಷಿಕ ಮತ್ತು ನಿಗದಿತ ವರದಿಗಳು															
ವರ್ಷ ಮತ್ತು ಕಾಲ 1	ಮುಖಾಂತರವಾಗಿ ಮತ್ತು ವಾರ್ಷಿಕ 2	ವಾರ್ಷಿಕ ಪಂಚಾಯತ್ 3	ನಿಗದಿತವಾಗಿ ಮುಖಾಂತರ ಎ. ಗುಂ. 4	ಗುಂಪಿ 5	ವರ್ಷ 6	ಮುಖಾಂತರ ಎ. ಗುಂ. 7	ಮುಖಾಂತರ 8	ನಿಗದಿತವಾಗಿ 9	ಅರಣ್ಯ 10	ಮುಖಾಂತರ 11	ಒಟ್ಟು 12	ಮುಖಾಂತರ ಮಂ. 13	ಮುಖಾಂತರ ಮಂ. 14	ಮುಖಾಂತರ ಮಂ. 15	ಮುಖಾಂತರ ಎ. ಗುಂ. 16
2024-2025	ಮುಖಾಂತರ								0.00.00.00	0.00.00.00	0.00.00.00		0.00		
	ಅರಣ್ಯ ಇಲಾಖೆಗೆ								0.00.00.00	0.00.00.00	0.00.00.00		0.00		
2024-2025	ಮುಖಾಂತರ								0.00.00.00	0.00.00.00	0.00.00.00		0.00		
	ಅರಣ್ಯ ಇಲಾಖೆಗೆ								0.00.00.00	0.00.00.00	0.00.00.00		0.00		
2024-2025	ಗುಂಪಿ								0.00.00.00	0.00.00.00	0.00.00.00		0.00		
ಬೆಳೆಸಲು	ಅರಣ್ಯ ಇಲಾಖೆಗೆ								0.00.00.00	0.00.00.00	0.00.00.00		0.00		

RTC DIGITALLY SIGNED BY : Maddanappa Dummadi ON 7/8/2020 1

RTC UniqueNumber : 138FC0C732AED3D

ಭೂಮಿ ದಾಖಲೆ ಸಂಖ್ಯೆ: 6050-2500-0132

ಕರ್ನಾಟಕ ಭೂಕಂದಾಯ ನಿಯಮಾವಳಿ 1966 ರ ನಿಯಮ 40, 42, 56 ಮತ್ತು 70

ಎಸ್.ಎಂ.ಎಸ್. ಎಕರೆ ಮತ್ತು ಗುಂಪಿಗಳು.

:: ಬೆಳೆ ಸಮೀಕ್ಷೆ, ಮಾಹಿತಿ ಸ್ವೀಕೃತವಾಗದ ಕಾರಣ, ಬೆಳೆ ಮಾಹಿತಿ ಸಮೂಹಿಸಿರುವುದಿಲ್ಲ.

ಗ್ರಾಮ ಪಂಚಾಯತ್ 2
ತಾಲ್ಲೂಕು ಮತ್ತು ಜಿಲ್ಲೆ

ರೆಕಾರ್ಡ್ ಆಫ್ ರೈಟ್ಸ್, ಗೇಣಿ ಮತ್ತು ಪಹಣಿ ಪತ್ರಿಕೆ (RTC) ಫಾರಂ ನಂ.೦೬

Print Page No: 2/2
Valid from 05/11/2012 16:00:00 To Till Date
ಪುಟ ಕ್ರಮ ಸಂಖ್ಯೆ :

1. ಪರಿಶೀಲನೆ 127		3. ಬೇತೆಬಾರು ಎಸ್ಟಿಮೇಟ್ (ಅ) ಫಲಿತಾಂಶ (ಬಿ) ಬೇತೆಬಾರು (ಸಿ) ಬೇತೆಬಾರು (ಡಿ) ಬೇತೆಬಾರು		4. ಕುಲಿಯ (ಅ) ಫಲಿತಾಂಶ (ಬಿ) ಬೇತೆಬಾರು (ಸಿ) ಬೇತೆಬಾರು (ಡಿ) ಬೇತೆಬಾರು		5. ಕುಲಿಯ (ಅ) ಫಲಿತಾಂಶ (ಬಿ) ಬೇತೆಬಾರು (ಸಿ) ಬೇತೆಬಾರು (ಡಿ) ಬೇತೆಬಾರು		6. ಕುಲಿಯ (ಅ) ಫಲಿತಾಂಶ (ಬಿ) ಬೇತೆಬಾರು (ಸಿ) ಬೇತೆಬಾರು (ಡಿ) ಬೇತೆಬಾರು		7. ಕುಲಿಯ (ಅ) ಫಲಿತಾಂಶ (ಬಿ) ಬೇತೆಬಾರು (ಸಿ) ಬೇತೆಬಾರು (ಡಿ) ಬೇತೆಬಾರು		8. ಕುಲಿಯ (ಅ) ಫಲಿತಾಂಶ (ಬಿ) ಬೇತೆಬಾರು (ಸಿ) ಬೇತೆಬಾರು (ಡಿ) ಬೇತೆಬಾರು		9. ಕುಲಿಯ (ಅ) ಫಲಿತಾಂಶ (ಬಿ) ಬೇತೆಬಾರು (ಸಿ) ಬೇತೆಬಾರು (ಡಿ) ಬೇತೆಬಾರು		10. ಕುಲಿಯ (ಅ) ಫಲಿತಾಂಶ (ಬಿ) ಬೇತೆಬಾರು (ಸಿ) ಬೇತೆಬಾರು (ಡಿ) ಬೇತೆಬಾರು		11. ಕುಲಿಯ (ಅ) ಫಲಿತಾಂಶ (ಬಿ) ಬೇತೆಬಾರು (ಸಿ) ಬೇತೆಬಾರು (ಡಿ) ಬೇತೆಬಾರು	
2. ಕುಲಿಯ		5. ಕುಲಿಯ		6. ಕುಲಿಯ		7. ಕುಲಿಯ		8. ಕುಲಿಯ		9. ಕುಲಿಯ		10. ಕುಲಿಯ		11. ಕುಲಿಯ		12. ಕುಲಿಯ		13. ಕುಲಿಯ	
6. ಕುಲಿಯ		7. ಕುಲಿಯ		8. ಕುಲಿಯ		9. ಕುಲಿಯ		10. ಕುಲಿಯ		11. ಕುಲಿಯ		12. ಕುಲಿಯ		13. ಕುಲಿಯ		14. ಕುಲಿಯ		15. ಕುಲಿಯ	
12. ಕುಲಿಯ		13. ಕುಲಿಯ		14. ಕುಲಿಯ		15. ಕುಲಿಯ		16. ಕುಲಿಯ		17. ಕುಲಿಯ		18. ಕುಲಿಯ		19. ಕುಲಿಯ		20. ಕುಲಿಯ		21. ಕುಲಿಯ	

ಪ್ರಶ್ನೆ : ಗಂಡು

Genus: *Anticarsus*

Figure 1: $10^{-3} \times \text{mean}(\hat{\sigma}^2)$ vs. $\text{mean}(\hat{\sigma}^2)$

ಪ್ರಕಾಶ ಕೃಷ್ಣ ಕುಮಾರ್

[illegible]

138FC0C73388255

ರೇಕಾರ್ಡ್ ಆಫ್ ರೈಟ್ಸ್, ಗೇಜೆ ಮತ್ತು ಪಹಣಿ ಪತ್ರಿಕೆ (RTC) ಫಾರಂ ನಂ.೦೬

Print Page No: 1/2
Valid from 08/12/2021 To Till Date

Annexure 27G

ಗ್ರಾಮ ಪಂಚಾಯತ್ 2
ತಾಲೂಕು ಮತ್ತು ಜಿಲ್ಲೆ

ತಾಲೂಕು: ಸಂಕೇತ

ಜಿಲ್ಲೆ: ತಿರ್ಪೂರು

ಗ್ರಾಮ: ತಿರ್ಪೂರು

ಪ್ರಧಾನ ಕೃಷಿ ಸಹಕಾರಿ:

1. ಸರ್ಕಾರಿ ಪಂಚಾಯತ್	3. ಬೇಸಾಯದ ಒಟ್ಟು ವಿಸ್ತೀರ್ಣ (ಅ) ಭೂ ಸಂಪನ್ಮೂಲ (ಬಿ) ಭೂ ಸಂಪನ್ಮೂಲ (ಸಿ) ಭೂ ಸಂಪನ್ಮೂಲ (ಡಿ) ಭೂ ಸಂಪನ್ಮೂಲ	4. ಕಂದಾಯ ರೂ. ಪೈ	5. ಸರ್ಕಾರಿ ಪಂಚಾಯತ್	6. ಸರ್ಕಾರಿ ಪಂಚಾಯತ್	7. ಸರ್ಕಾರಿ ಪಂಚಾಯತ್	8. ಸರ್ಕಾರಿ ಪಂಚಾಯತ್	9. ಸರ್ಕಾರಿ ಪಂಚಾಯತ್	10. ಸರ್ಕಾರಿ ಪಂಚಾಯತ್	11. ಸರ್ಕಾರಿ ಪಂಚಾಯತ್
519	73.56.00.00 0.00.00.00 0.00.00.00 73.56.00.00	0.00 0.00 0.00 0.00	0.00	0.00	0.00	0.00	0.00	0.00	0.00
2. ಸರ್ಕಾರಿ ಪಂಚಾಯತ್									
5. ಸರ್ಕಾರಿ ಪಂಚಾಯತ್	7. ಸರ್ಕಾರಿ ಪಂಚಾಯತ್	8. ಸರ್ಕಾರಿ ಪಂಚಾಯತ್							
ಜಿಲ್ಲೆ	ಜಿಲ್ಲೆ	ಜಿಲ್ಲೆ	ಜಿಲ್ಲೆ	ಜಿಲ್ಲೆ	ಜಿಲ್ಲೆ	ಜಿಲ್ಲೆ	ಜಿಲ್ಲೆ	ಜಿಲ್ಲೆ	ಜಿಲ್ಲೆ
6. ಸರ್ಕಾರಿ ಪಂಚಾಯತ್									
ಸರ್ಕಾರಿ									
12. ಸರ್ಕಾರಿ ಪಂಚಾಯತ್									

ಮಾಹಿತಿ ಮಾಹಿತಿ	ಮಾಹಿತಿ ಮಾಹಿತಿ	ಮಾಹಿತಿ ಮಾಹಿತಿ	ಮಾಹಿತಿ ಮಾಹಿತಿ	ಮಾಹಿತಿ ಮಾಹಿತಿ	ಮಾಹಿತಿ ಮಾಹಿತಿ	ಮಾಹಿತಿ ಮಾಹಿತಿ	ಮಾಹಿತಿ ಮಾಹಿತಿ	ಮಾಹಿತಿ ಮಾಹಿತಿ	ಮಾಹಿತಿ ಮಾಹಿತಿ	ಮಾಹಿತಿ ಮಾಹಿತಿ	ಮಾಹಿತಿ ಮಾಹಿತಿ	ಮಾಹಿತಿ ಮಾಹಿತಿ	ಮಾಹಿತಿ ಮಾಹಿತಿ	ಮಾಹಿತಿ ಮಾಹಿತಿ	ಮಾಹಿತಿ ಮಾಹಿತಿ
1	2	3	4	5	6	7	8	9	10	11	12	13	14	15	16
2024-2025	ಮಾಹಿತಿ	1							0.00.00.00	0.00.00.00	0.00.00.00		0.00		
2024-2025	ಮಾಹಿತಿ	1							0.00.00.00	0.00.00.00	0.00.00.00		0.00		
2024-2025	ಮಾಹಿತಿ	1							0.00.00.00	0.00.00.00	0.00.00.00		0.00		
2024-2025	ಮಾಹಿತಿ	1							0.00.00.00	0.00.00.00	0.00.00.00		0.00		
2024-2025	ಮಾಹಿತಿ	1							0.00.00.00	0.00.00.00	0.00.00.00		0.00		
2024-2025	ಮಾಹಿತಿ	1							0.00.00.00	0.00.00.00	0.00.00.00		0.00		

RTC DIGITALLY SIGNED BY: ANANTHARAJ V H ON 12/8/2021

RTC UniqueNumber: 138FC0C73388255

ಭೂಮಿ ಸಂಪನ್ಮೂಲ ಸಂಸ್ಥೆ: 6050-1600-1240

ಕರ್ನಾಟಕ ಭೂಸಂಪನ್ಮೂಲ ಸಂಸ್ಥೆ 1966 ರ ನಿಯಮ 40, 42, 56 ಮತ್ತು 70

ಮಾಹಿತಿ ಮತ್ತು ಸಂಪನ್ಮೂಲ

ಈ ಪತ್ರಿಕೆಯಲ್ಲಿ ಮಾಹಿತಿ ಸ್ವೀಕೃತವಾಗದ ಕಾರಣ, ಈ ಮಾಹಿತಿ ಸಮುದಾಯದವರಿಗೆ

[illegible]



138FC0C7339E0C0

ರೆಕಾರ್ಡ್ ಆಫ್ ರೈಟ್ಸ್, ಗೇಜೆ ಮತ್ತು ಪಹಣಿ ಪತ್ರಿಕೆ (RTC) ಫಾರಂ ನಂ.೦೬

Print Page No: 1/2 Annexure 27H

Valid from 07/09/2012 16:21:00 To Till Date

ಗ್ರಾಮ ಪಂಚಾಯತ್ 2
ತಾಲೂಕು ಮತ್ತು ಜಿಲ್ಲೆ

ಪಾಲಿಕೆ : ಸಂಸ್ಥಾನ

ಪಿಂಚಣಿ :

ಪ್ರಾಥಮಿಕ ಶಾಲೆ

ಗ್ರಾಮ :

ತಾಲೂಕು :

ಪ್ರಾಥಮಿಕ ಶಾಲೆ

1. ಸರ್ಕಾರಿ ಪಂಚಾಯತ್	3. ಬೇಸಾಯದ ಮಾಹಿತಿ	4. ಕಂದಾಯ ಮಾಹಿತಿ	5. ಸರ್ಕಾರಿ ಪಂಚಾಯತ್	6. ಸರ್ಕಾರಿ ಪಂಚಾಯತ್	7. ಸರ್ಕಾರಿ ಪಂಚಾಯತ್	8. ಸರ್ಕಾರಿ ಪಂಚಾಯತ್	9. ಸರ್ಕಾರಿ ಪಂಚಾಯತ್	10. ಸರ್ಕಾರಿ ಪಂಚಾಯತ್	11. ಸರ್ಕಾರಿ ಪಂಚಾಯತ್
3	181.40.00.00 0.00.00.00 0.00.00.00 181.40.00.00	(ಅ) ಭೂ ಕಂದಾಯ (ಬಿ) ಕಂದಾಯ (ಕಿ) ಕಂದಾಯ (ಡಿ) ಕಂದಾಯ	0.00 0.00 0.00 0.00	181.40.00.00	9999				
2. ಸರ್ಕಾರಿ ಪಂಚಾಯತ್			0.00						
5. ಸರ್ಕಾರಿ ಪಂಚಾಯತ್	7. ಸರ್ಕಾರಿ ಪಂಚಾಯತ್	8. ಸರ್ಕಾರಿ ಪಂಚಾಯತ್							
	ಪಂಚಾಯತ್	ಪಂಚಾಯತ್	ಪಂಚಾಯತ್	ಪಂಚಾಯತ್	ಪಂಚಾಯತ್	ಪಂಚಾಯತ್	ಪಂಚಾಯತ್	ಪಂಚಾಯತ್	ಪಂಚಾಯತ್
6. ಸರ್ಕಾರಿ ಪಂಚಾಯತ್									
ನೋಂದ									

12. ಸರ್ಕಾರಿ ಪಂಚಾಯತ್	13. ಸರ್ಕಾರಿ ಪಂಚಾಯತ್	14. ಸರ್ಕಾರಿ ಪಂಚಾಯತ್	15. ಸರ್ಕಾರಿ ಪಂಚಾಯತ್	16. ಸರ್ಕಾರಿ ಪಂಚಾಯತ್	17. ಸರ್ಕಾರಿ ಪಂಚಾಯತ್	18. ಸರ್ಕಾರಿ ಪಂಚಾಯತ್	19. ಸರ್ಕಾರಿ ಪಂಚಾಯತ್	20. ಸರ್ಕಾರಿ ಪಂಚಾಯತ್	21. ಸರ್ಕಾರಿ ಪಂಚಾಯತ್	22. ಸರ್ಕಾರಿ ಪಂಚಾಯತ್	23. ಸರ್ಕಾರಿ ಪಂಚಾಯತ್	24. ಸರ್ಕಾರಿ ಪಂಚಾಯತ್	25. ಸರ್ಕಾರಿ ಪಂಚಾಯತ್	26. ಸರ್ಕಾರಿ ಪಂಚಾಯತ್	27. ಸರ್ಕಾರಿ ಪಂಚಾಯತ್	28. ಸರ್ಕಾರಿ ಪಂಚಾಯತ್	29. ಸರ್ಕಾರಿ ಪಂಚಾಯತ್	30. ಸರ್ಕಾರಿ ಪಂಚಾಯತ್
2024-2025	2024-2025	2024-2025	2024-2025	2024-2025	2024-2025	2024-2025	2024-2025	2024-2025	2024-2025	2024-2025	2024-2025	2024-2025	2024-2025	2024-2025	2024-2025	2024-2025	2024-2025	2024-2025
U.A.W	U.A.W	U.A.W	U.A.W	U.A.W	U.A.W	U.A.W	U.A.W	U.A.W	U.A.W	U.A.W	U.A.W	U.A.W	U.A.W	U.A.W	U.A.W	U.A.W	U.A.W	U.A.W
1	1	1	1	1	1	1	1	1	1	1	1	1	1	1	1	1	1	1
0.00.00.00	0.00.00.00	0.00.00.00	0.00.00.00	0.00.00.00	0.00.00.00	0.00.00.00	0.00.00.00	0.00.00.00	0.00.00.00	0.00.00.00	0.00.00.00	0.00.00.00	0.00.00.00	0.00.00.00	0.00.00.00	0.00.00.00	0.00.00.00	0.00.00.00
0.00	0.00	0.00	0.00	0.00	0.00	0.00	0.00	0.00	0.00	0.00	0.00	0.00	0.00	0.00	0.00	0.00	0.00	0.00

RTC DIGITALLY SIGNED BY : Subramanya Malagi ON 7/8/2020 1
RTC UniqueNumber : 1138FC0C7339E0C0 ಭೂಮಿ ಸಂಪನ್ಮೂಲ ಇಲಾಖೆ: 6050-3300-0003
ಕರ್ನಾಟಕ ಭೂಕಂದಾಯ ನಿಯಮಾವಳಿ 1966 ರ ನಿಯಮ 40, 42, 56 ಮತ್ತು 70

ಪ್ರಾಥಮಿಕ ಶಾಲೆ ಮತ್ತು ನೋಂದಣಿ

:: ಬೆಳೆ ಸಮೀಕ್ಷೆ, ಮಾಹಿತಿ ಸ್ವೀಕೃತವಾಗದ ಕಾರಣ, ಬೆಳೆ ಮಾಹಿತಿ ಸಮೂಹಿಸಿರುವುದಿಲ್ಲ.

ಗ್ರಾಮ ಪಂಚಾಯತ್ 2
ತಾಲೂಕು ಮತ್ತು ಜಿಲ್ಲೆ

ರೆಕಾರ್ಡ್ ಆಫ್ ರೈಟ್ಸ್, ಗೇಣಿ ಮತ್ತು ಪಹಣಿ ಪತ್ರಿಕೆ (RTC) ಫಾರಂ ನಂ.೦೬

Print Page No: 2/2
Valid from 07/09/2012 16:21:00 To Till Date
ಪೂರ್ಣ ಶ್ರಮ ಸಂಖ್ಯೆ :

1. ಪರಿಶೀಲನೆ		3. ಬೇಕಾದರೆ		ಎಕರೆ ಗುಂಪಿ ೪		4. ಕಂದಾಯ		ರೂ. ಪೆ.		9. ಕಟ್ಟಡ ಅಥವಾ ಪ್ರಾಧಿಕಾರದ ಹೆಸರು		ಮಿ.ಗಾಂ. ಎ. ಗುಂ.		ಪಾಡೆ ಮ.		10. ಕಟ್ಟಡ ಅಥವಾ ಪ್ರಾಧಿಕಾರದ ಹೆಸರು		11. ಎಕರೆ ಹಕ್ಕುಗಳು ಮತ್ತು ಪಹಣಿಗಳು															
3.		ಒಟ್ಟು ಮಿ.ಗಾಂ. ಪೂರ್ವ ಪೂರ್ವ (ಅ) ಪೂರ್ವ ಪೂರ್ವ (ಬಿ) ಉತ್ತರ ಪೂರ್ವ (ಬಿ)				(ಅ) ಭೂ ಕಂದಾಯ (ಬಿ) ಪಹಣಿ (ಕ) ಕಟ್ಟಡಗಳು (ಇ) ಪಹಣಿ ದರ																											
2. ವಿವರ						ಒಟ್ಟು																											
5. ಮೂಲದ ಪರಿಶೀಲನೆ		7. ಮೂಲದ ಪರಿಶೀಲನೆ		8. ಬೇಕಾದರೆ ಪ್ರಕಾರ ವಿವರಿಸಬಹುದಾದ ವಿವರಗಳು																													
		ಪರಿಶೀಲನೆ		ಕೆ. ಸಿ.		ವಿವರಿಸಬಹುದಾದ ಮೂಲ		ಮೂಲದ ಮೂಲ		ಹಿರಿಯರು		ಮೂಲದ ಮೂಲ		ಒಟ್ಟು																			
6. ವಿವರ																																	
12. ಮೂಲದ ಮತ್ತು ಗೇಣಿ ಪಹಣಿಗಳು																																	
ಮೂಲ ಮತ್ತು ಕಾಲ		ಮೂಲದ ಮತ್ತು ಪಹಣಿ 2		ಮೂಲದ ಪಹಣಿ 3		ಗೇಣಿ ಪಹಣಿ		ಮೂಲದ ಮತ್ತು ಪಹಣಿ 4		ಮೂಲದ ಮತ್ತು ಪಹಣಿ 5		ಮೂಲದ ಮತ್ತು ಪಹಣಿ 6		ಮೂಲದ ಮತ್ತು ಪಹಣಿ 7		ಮೂಲದ ಮತ್ತು ಪಹಣಿ 8		ಮೂಲದ ಮತ್ತು ಪಹಣಿ 9		ಮೂಲದ ಮತ್ತು ಪಹಣಿ 10		ಮೂಲದ ಮತ್ತು ಪಹಣಿ 11		ಮೂಲದ ಮತ್ತು ಪಹಣಿ 12		ಮೂಲದ ಮತ್ತು ಪಹಣಿ 13		ಮೂಲದ ಮತ್ತು ಪಹಣಿ 14		ಮೂಲದ ಮತ್ತು ಪಹಣಿ 15		ಮೂಲದ ಮತ್ತು ಪಹಣಿ 16	
2024-2025		U.A.W		1																													
2024-2025		U.A.W		1																													
2024-2025		U.A.W		1																													
2024-2025		U.A.W		1																													
2024-2025		U.A.W		1																													
2024-2025		U.A.W		1																													

ದಿನಾಂಕ: 24/05/2025 11:37 ಮೊತ್ತ: ರೂ. 25

ಮಿ.ಗಾಂ. ಎಕರೆ ಮತ್ತು ಗುಂಪಿಗಳು

ಕರ್ನಾಟಕ ಭೂಕಂದಾಯ ಮತ್ತು ಪಹಣಿ 1966 ರ ವಿಧಾನ 40, 42, 56 ಮತ್ತು 70

Print Page No: 2/2
Valid from 18/10/2012 14:33:00 To Till Date
Page 2 of 2

[illegible]



77, 78, 79, 80, 81, 82, 83, 84, 85, 86, 87, 88, 89, 90, 91, 92, 93, 94, 95, 96, 97, 98, 99, 100, 101, 102, 103, 104, 105, 106, 107, 108, 109, 110, 111, 112, 113, 114, 115, 116, 117, 118, 119, 120, 121, 122, 123, 124, 125, 126, 127, 128, 129, 130, 131, 132, 133, 134, 135, 136, 137, 138, 139, 140, 141, 142, 143, 144, 145, 146, 147, 148, 149, 150, 151, 152, 153, 154, 155, 156, 157, 158, 159, 160, 161, 162, 163, 164, 165, 166, 167, 168, 169, 170, 171, 172, 173, 174, 175, 176, 177, 178, 179, 180, 181, 182, 183, 184, 185, 186, 187, 188, 189, 190, 191, 192, 193, 194, 195, 196, 197, 198, 199, 200, 201, 202, 203, 204, 205, 206, 207, 208, 209, 210, 211, 212, 213, 214, 215, 216, 217, 218, 219, 220, 221, 222, 223, 224, 225, 226, 227, 228, 229, 230, 231, 232, 233, 234, 235, 236, 237, 238, 239, 240, 241, 242, 243, 244, 245, 246, 247, 248, 249, 250, 251, 252, 253, 254, 255, 256, 257, 258, 259, 260, 261, 262, 263, 264, 265, 266, 267, 268, 269, 270, 271, 272, 273, 274, 275, 276, 277, 278, 279, 280, 281, 282, 283, 284, 285, 286, 287, 288, 289, 290, 291, 292, 293, 294, 295, 296, 297, 298, 299, 300, 301, 302, 303, 304, 305, 306, 307, 308, 309, 310, 311, 312, 313, 314, 315, 316, 317, 318, 319, 320, 321, 322, 323, 324, 325, 326, 327, 328, 329, 330, 331, 332, 333, 334, 335, 336, 337, 338, 339, 340, 341, 342, 343, 344, 345, 346, 347, 348, 349, 350, 351, 352, 353, 354, 355, 356, 357, 358, 359, 360, 361, 362, 363, 364, 365, 366, 367, 368, 369, 370, 371, 372, 373, 374, 375, 376, 377, 378, 379, 380, 381, 382, 383, 384, 385, 386, 387, 388, 389, 390, 391, 392, 393, 394, 395, 396, 397, 398, 399, 400, 401, 402, 403, 404, 405, 406, 407, 408, 409, 410, 411, 412, 413, 414, 415, 416, 417, 418, 419, 420, 421, 422, 423, 424, 425, 426, 427, 428, 429, 430, 431, 432, 433, 434, 435, 436, 437, 438, 439, 440, 441, 442, 443, 444, 445, 446, 447, 448, 449, 450, 451, 452, 453, 454, 455, 456, 457, 458, 459, 460, 461, 462, 463, 464, 465, 466, 467, 468, 469, 470, 471, 472, 473, 474, 475, 476, 477, 478, 479, 480, 481, 482, 483, 484, 485, 486, 487, 488, 489, 490, 491, 492, 493, 494, 495, 496, 497, 498, 499, 500, 501, 502, 503, 504, 505, 506, 507, 508, 509, 510, 511, 512, 513, 514, 515, 516, 517, 518, 519, 520, 521, 522, 523, 524, 525, 526, 527, 528, 529, 530, 531, 532, 533, 534, 535, 536, 537, 538, 539, 540, 541, 542, 543, 544, 545, 546, 547, 548, 549, 550, 551, 552, 553, 554, 555, 556, 557, 558, 559, 560, 561, 562, 563, 564, 565, 566, 567, 568, 569, 570, 571, 572, 573, 574, 575, 576, 577, 578, 579, 580, 581, 582, 583, 584, 585, 586, 587, 588, 589, 590, 591, 592, 593, 594, 595, 596, 597, 598, 599, 600, 601, 602, 603, 604, 605, 606, 607, 608, 609, 610, 611, 612, 613, 614, 615, 616, 617, 618, 619, 620, 621, 622, 623, 624, 625, 626, 627, 628, 629, 630, 631, 632, 633, 634, 635, 636, 637, 638, 639, 640, 641, 642, 643, 644, 645, 646, 647, 648, 649, 650, 651, 652, 653, 654, 655, 656, 657, 658, 659, 660, 661, 662, 663, 664, 665, 666, 667, 668, 669, 670, 671, 672, 673, 674, 675, 676, 677, 678, 679, 680, 681, 682, 683, 684, 685, 686, 687, 688, 689, 690, 691, 692, 693, 694, 695, 696, 697, 698, 699, 700, 701, 702, 703, 704, 705, 706, 707, 708, 709, 710, 711, 712, 713, 714, 715, 716, 717, 718, 719, 720, 721, 722, 723, 724, 725, 726, 727, 728, 729, 730, 731, 732, 733, 734, 735, 736, 737, 738, 739, 740, 741, 742, 743, 744, 745, 746, 747, 748, 749, 750, 751, 752, 753, 754, 755, 756, 757, 758, 759, 760, 761, 762, 763, 764, 765, 766, 767, 768, 769, 770, 771, 772, 773, 774, 775, 776, 777, 778, 779, 780, 781, 782, 783, 784, 785, 786, 787, 788, 789, 790, 791, 792, 793, 794, 795, 796, 797, 798, 799, 800, 801, 802, 803, 804, 805, 806, 807, 808, 809, 810, 811, 812, 813, 814, 815, 816, 817, 818, 819, 820, 821, 822, 823, 824, 825, 826, 827, 828, 829, 830, 831, 832, 833, 834, 835, 836, 837, 838, 839, 840, 841, 842, 843, 844, 845, 846, 847, 848, 849, 850, 851, 852, 853, 854, 855, 856, 857, 858, 859, 860, 861, 862, 863, 864, 865, 866, 867, 868, 869, 870, 871, 872, 873, 874, 875, 876, 877, 878, 879, 880, 881, 882, 883, 884, 885, 886, 887, 888, 889, 890, 891, 892, 893, 894, 895, 896, 897, 898, 899,

కావ్యము : గంగాధరు

ರಹಾರ್ಡ್ ಆಫ್ ರೈಟ್ಸ್, ಗೇಣಿ ಮತ್ತು ಪಹಣಿ ಪತ್ರಿಕೆ (RTC) ಫಾರಂ ನಂ.೦೬

Print Page No: 1/2
Valid from 07/09/2012 16:21:00 To Till Date

quantities, the results are:

[illegible]

RTC DIGITALLY SIGNED BY : A M SIDDALINGASWAMY ON 9/4/2020 4

RTC UniqueNumber: H3BFC0C733C8E5A

ಭೇಷಮೆ ಶಾಖಾಂಶವಿದೆ: 6050-3300-0177

ಕರ್ನಾಟಕ ರಾಜ್ಯದಲ್ಲಿ ಜನವರಿ 1966 ರ ಸೆಪ್ಟೆಂಬರ್ 40, 42, 58 ಮತ್ತು 70

21, rue de la Harpe, 75005 Paris.

೨: ಬೆಳೆ ಸಮೀಕ್ಷೆ ಮಾಹಿತಿ ಸ್ವೀಕೃತವಾಗದ ಕಾರಣ, ಬೆಳೆ ಮಾಹಿತಿ ಸಮೂಹಿಸಿರುವುದಿಲ್ಲ.

Print Page No: 2/2
Valid from 07/09/2012 16:21:00 To Till Date
Page 2 of 2

[illegible]



೨: ಬೆಳೆ ಸಮೀಕ್ಷೆ ಮಾಹಿತಿ ಸ್ವೀಕೃತವಾಗದ ಕಾರಣ, ಬೆಳೆ ಮಾಹಿತಿ ಸಮೂಹದ ಸಿಬ್ಬಂದಿಗಳು

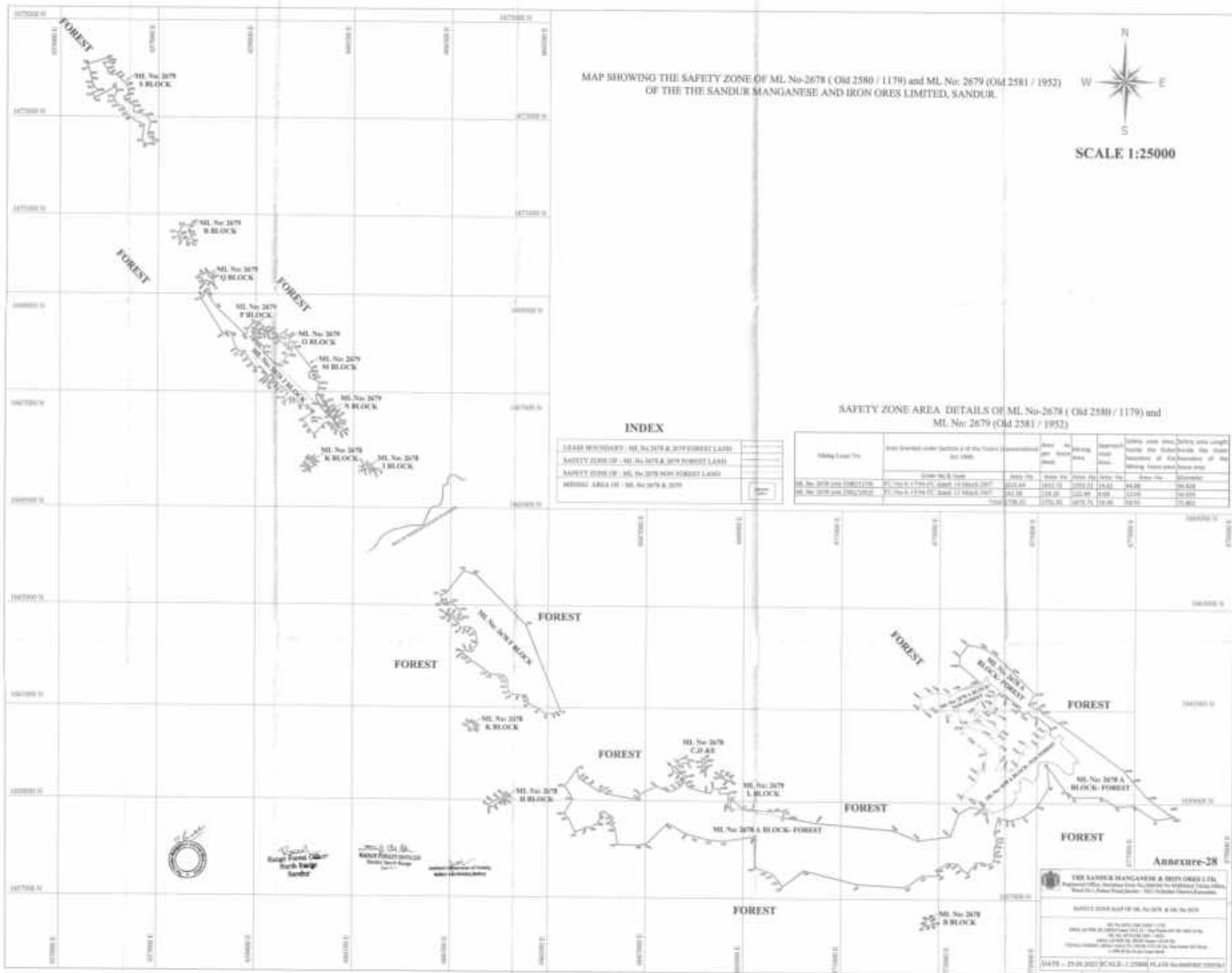
[illegible]



೨: ಬೆಳೆ ಸಮೀಕ್ಷೆ ಮಾಹಿತಿ ಸ್ವೀಕೃತವಾಗದ ಕಾರಣ, ಬೆಳೆ ಮಾಹಿತಿ ಸಮೂಹಿಸಿರುವುದಿಲ್ಲ.

Print Page No: 2/2
Valid from 07/09/2012 16:21:00 To Till Date
Quant 4,20,000.00

1. ಕರ್ಮಿ ಪದವಿ 106	3. ಬೆಳೆಸುವುದು		ಎಕರೆ ಗುಣಿತ		4. ಕೆಲಸಗಳು		5. ಕಬ್ಬಿ, ಅಥವಾ ಕಬ್ಬಿಗಿಡದಿಂದ ಬರುವ ಕುಡಿಯುವ ನೀರು ಮತ್ತು, ಏಕಕ		ಎಸಿ,ಎಂ ಎ. ಗುಂ		ಪಾಕೆ ಮ.		10. ಕಬ್ಬಿ, ಅಥವಾ ಕಬ್ಬಿಗಿಡದಿಂದ ಬರುವ	11. ಇತರ ಬೆಳೆಸುವುದು ಮತ್ತು ಕೆಲಸಗಳು	
	ಎಸಿ,ಎಂ ಎ. ಗುಂ		(ಅ) ಭೂ ಕೆಲಸಗಳು (ಬಿ) ಬೆಳೆಸುವುದು (ಇ) ಬೆಳೆಸುವುದು (ಇ) ಬೆಳೆಸುವುದು		ಎಸಿ,ಎಂ ಎ. ಗುಂ								ಇತರ ಬೆಳೆಸುವುದು ಮತ್ತು ಕೆಲಸಗಳು		
2. ಎಸಿ,ಎಂ E															
5. ಮತ್ತೆ ಬೆಳೆಸುವುದು	7. ಬೆಳೆಸುವುದು		8. ಬೆಳೆಸುವುದು		9. ಕಬ್ಬಿ, ಅಥವಾ ಕಬ್ಬಿಗಿಡದಿಂದ ಬರುವ ಕುಡಿಯುವ ನೀರು ಮತ್ತು, ಏಕಕ										
	ಬೆಳೆಸುವುದು	ಎಸಿ,ಎಂ ಎ. ಗುಂ	ಕಬ್ಬಿ, ಅಥವಾ ಕಬ್ಬಿಗಿಡದಿಂದ ಬರುವ	ಎಸಿ,ಎಂ ಎ. ಗುಂ	ಬೆಳೆಸುವುದು	ಎಸಿ,ಎಂ ಎ. ಗುಂ	ಬೆಳೆಸುವುದು	ಎಸಿ,ಎಂ ಎ. ಗುಂ							
6. ಎಸಿ,ಎಂ															
12. ಬಾಕಿ ಬರುವುದು ಮತ್ತು, ಗಣಿತದ ಏಕಕಗಳು														13. ಬಾಕಿ ಬರುವುದು ಮತ್ತು, ಗಣಿತದ ಏಕಕಗಳು	
ವರ್ಷ ಮತ್ತು, ಕಾಲ 1	ವರ್ಷ ಮತ್ತು, ಕಾಲ 2		ವರ್ಷ ಮತ್ತು, ಕಾಲ 3	ವರ್ಷ ಮತ್ತು, ಕಾಲ 4	ವರ್ಷ ಮತ್ತು, ಕಾಲ 5	ವರ್ಷ ಮತ್ತು, ಕಾಲ 6	ವರ್ಷ ಮತ್ತು, ಕಾಲ 7	ವರ್ಷ ಮತ್ತು, ಕಾಲ 8	ವರ್ಷ ಮತ್ತು, ಕಾಲ 9	ವರ್ಷ ಮತ್ತು, ಕಾಲ 10	ವರ್ಷ ಮತ್ತು, ಕಾಲ 11	ವರ್ಷ ಮತ್ತು, ಕಾಲ 12	ವರ್ಷ ಮತ್ತು, ಕಾಲ 13	ವರ್ಷ ಮತ್ತು, ಕಾಲ 14	ವರ್ಷ ಮತ್ತು, ಕಾಲ 15



Office of the
Deputy Conservator of Forests
Bellary Division, Bellary
Dated : 11-6-2004

No. M2-MING-67-M.L.No. 1178 & M.L.No. 1862/2004-05

To
M/s. Sandur Mangnese and Iron Ores Limited
M.L.Holder
P.O. Deogiri,
Sandur taluk, Bellary district

Sub: Payment of Safety zone area for Afforestation over one
and a half time of the Safety zone area of 68.62 Ha. of
S.M. Block and R.M. Block of Sandur taluk, Bellary District
in respect of (M.L.No. 1178 - 629.90 Ha and M.L.No. 1862 -
68.00 Ha) totallly 714.80 Ha - regarding.

Ref: Letter No. AG(AU)/RAV/F/DC-7/2003-20/4/13 dated
13-4-2004 of Deputy Accountant General SRA office of the
Accountant General (AUDIT) II, Revenue Auditing, Bangalore.
2) Letter No. D4-DC-7-Misc-7/2004-05 dated 11-6-2004 of Principal
Chief Conservator of Forests, Bangalore.

The Accountant General Bangalore has observed that the recovery of Safety zone
Regeneration, Afforestation and Fencing charges by the user agency to Forest Department and the
user agency that pay the cost towards safety zone area.
In the connection you are hereby requested to pay the safety zone charges and submit the
safety zone plan in 10 (Ten) sets for taking further necessary action.

The details of safety zone area are as under.

1)	Date of grant area in Ha.	19-3-1997	714.80 Ha	M.L.No. 1178	629.90 Ha	M.L.No. 1862	68.00 Ha
2)	Safety Zone area (in Ha)	68.62 Ha					
3)	Rate per Ha.	Rs. 54,200.00 per Ha					
4)	Afforestation area 1 1/2 times the Safety zone area (Ha)	59.62 x 1.5 = 89.43 Ha					
5)	Rate per Ha	Rs. (64200.00) P Ha					
6)	Fencing (Kms)	79.45 Kms					

48,47,106.00
of Safety

SMORE, 67, 1st

P.T.O. 29

7)	Rate per Km	66500.00 per Km (78.49 x 00500.00)	52,60,085.00
		Total Rs.	1,33,64,595.00

As such you are hereby requested to pay the safety zone amount of Rs. 1,33,64,595.00 through D.D. drawn in favour of Principal Chief Conservator of Forests, Bangalore under intimation to this Office.

Yours faithfully

Deputy Conservator of Forests
Bellary Division, Bellary

SMIOTF MINES, DEOGIRI	
INW NO. 247	DT. 26-6-47
GM (MINES)	FM
GM (OPENING)	S. S. (TS)
AUDL (MINEWORKS)	M (CEO)
DGM (MINE)	D. M. (ELEC)
DGM (MINE)	W. O. JAWO
AGM (MINES)	O. S. / P. S.
SR. M. (Q. T)	STO
C. M. O. (DEO)	E. O.
SR. M. O. (SRH)	S. S. DEPT.

28

The Sandur Manganese & Iron Ores Limited

Telephone: Dargi 271025
(08395) 271028
271029
271040
271088
Fax: (08395) 271088
Telex: SANDUR Dargi



P.O. Dargi - 582112
(P.O.) Sandur
Bellary (Dist)
KARNATAKA

Mn:ml:sz:pay/1649

04 July 2005

The Dy. Conservator of Forests
Bellary

Dear Sir,

Sub: Payment for Safety Zone ML 1179 & ML 1952
Ref: 1. Your letter No.M2-MNG-SZ-ML 1179 & ML 1952/2004-2005
dt.22-6-2004
2. Your letter No.M2-MNG-SZ-Audit-BLY-2004-05 dated 6-11-2004
3. Letter No.A5(1)MNG.CR.245/92-93 dated 30/10/2004 from
PCCF to Conservator of Forests, Bellary

In continuation to our letter No.Mn:ml:sz:pay:853 dated 25 May 2005,
we are making final payment vide demand drafts drawn in favour of
Principal Chief Conservator of Forests payable at SBM, Bangalore. The
details of payment are:

Sl.No.	Particulars	DD No. and Date	Amount (Rs.)
1	Earlier payments	TL 168866 / 11.08.04	9,00,000
		TL 168867 / 11.08.04	1,00,000
		173753 / 21.10.04	9,00,000
		173754 / 21.10.04	9,00,000
		173755 / 21.10.04	2,00,000
		TL 589614 / 19.11.04	9,00,000
		TL 589615 / 19.11.04	1,00,000
		010705 / 20.12.04	8,00,000
		010706 / 20.12.04	8,00,000
		010707 / 20.12.04	9,00,000
		TL 396182 / 18.12.04	5,00,000
		TL 396183 / 18.12.04	5,00,000
		TL 399510 / 27.01.05	5,00,000
		TL 399511 / 27.01.05	5,00,000
		TL 399061 / 24.02.05	9,00,000
		TL 399062 / 24.02.05	1,00,000
		TL 401448 / 30.03.05	9,00,000
		TL 401449 / 30.03.05	1,00,000

The Sandur Manganese & Iron Ores Ltd.

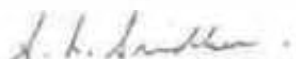
Sl.No.	Particulars	DD No. and Date	Amount (Rs.)
		TL 393617 / 26.04.05	5,00,000
		TL 393618 / 26.04.05	5,00,000
		TL 395107 / 24.05.05	9,00,000
		TL 395108 / 24.05.05	1,00,000
2	Present Payment	TL 396953 dt. 29.06.05	8,64,595
	Total Payment		1,33,04,595

Kindly note that the entire amount of Rs.1, 33, 64,595/- payable towards safety zone is paid with this payment.

Thanking you,

Yours faithfully,

For The Sandur Manganese & Iron Ores Ltd.,



Sr. General Manager (Mines)

Page 10 of 20

बोर्ड ऑफ ट्रेडिंग ऑर्गेनाइजेशन ऑफ ओरिजिन

THESE ARE THE FIRST 500000 FORMATS RECEIVED

5. 124525 00

Attest: _____ For State Bank of Mysore

W. V. Ravina
H. V. Ravina

45