



KUDREMUKH

ಐಎಸ್ಒ 9001, 14001 ಮತ್ತು
ಓಹೆಚ್ಎಸ್ಎಂ 18001 ಸಂಸ್ಥೆ
आई एस ओ 9001, 14001 तथा
ओएचएसएस 18001 कम्पनी
ISO 9001, 14001 &
OHSAS 18001 COMPANY

ಕುಡ್ರೆಮುಖ್ ಅಮಿಟೆಡ್

(ಭಾರತ ಸರ್ಕಾರದ ಉದ್ಯಮ)

ನೋಂದಾಯಿತ ಕಾರ್ಯಾಲಯ :
2ನೇ ವಿಭಾಗ, ಕೋರಮಂಗಲ
ಬೆಂಗಳೂರು - 560 034.

ದೂರವಾಣಿ : 080-25531461 ರಿಂದ 66
ಫ್ಯಾಕ್ಸ್ : 080-25532153-5941
ವೆಬ್ ಸೈಟ್ : www.kioclltd.in

के आई ओ सी एल लिमिटेड

(भारत सरकार का उद्यम)

पंजीकृत कार्यालय :
II ब्लॉक, कोरमंगला,
बेंगलूर - 560 034.

कार्यालय : 080-25531461 - 66
फेक्स : 080-25532153-5941
वेबसाइट : www.kioclltd.in

KIOCL LIMITED

(A Government of India Enterprise)

Registered Office :
II Block, Koramangala,
Bengaluru - 560 034.

Telephone : 080-25531461 - 66
Fax : 080-25532153-5941
Website : www.kioclltd.in
CIN : L13100KA1976GOI002974

COMPLIANCE REPORT TO STAGE-I FC CONDITIONS

Proposal No: FP/KA/MIN/32568/2018

Name of the Proposal: Diversion of 401.5761 hectare (388.00 ha for mining + 13.5761 ha. for approach road=401.5761 ha.) of forest land in Swamimalai (SM) Block Forest, Sandur Taluk, Ballari District for Iron Ore and Manganese Ore Mining in Devadari Hill Range in favour of M/s KIOCL Ltd. (formerly Kudremukh Iron Ore Company Limited), Bengaluru.

Sl. No	Conditions	Compliance
A(i)	The User Agency shall transfer online, the Net Present Value (NPV) of the forest land being diverted (i.e., 401.5761 ha of forest land) under this proposal, File No.8-24/2020-FC as per the orders of the Hon'ble Supreme Court of India dated 28.03.2008, 24.04.2008 and 09.05.2008 in Writ Petition (Civil) No. 202/1995 and the guidelines issued by this Ministry vide its letter No. 5-3/2007-FC dated 05.02. 2009.The requisite funds shall be transferred through online portal into CAMPA account of the State Concerned	KIOCL have deposited NPV, CA charges and all other charges as per Demand Notice dtd 27.10.2021 issued by DCF, Ballari. i. Total Amount inclusive of NPV & all other costs: Rs. 174,14,21,958/- ii. Date of Challan generated: 29.10.2021 iii. Transferred Name of the Bank: Union Bank of India. iv. Beneficiary Details: Karnataka CAMPA. v. Transferred Account No.: 150735832568361 vi. IFSC Code: UBIN0903710. vii. UTR No.: CNRBR52021102970933511 viii. Transaction Date: 29.10.2021 The details of the payment are enclosed as Annexure- I.
A(ii)	The land identified for the purpose of CA shall be clearly depicted on a Survey of India topo sheet of 1:50,000 scale	DCF Ballari identified degraded forest land in Ballari & Gudekote Wildlife Range to an extent of 803.1522 ha in 3 patches and the same is marked on Topo-sheet with 1:50,000 scale. The Topo-sheets is enclosed as Annexure- II.
A(iii)	The cost of compensatory afforestation at the prevailing wage rates as per compensatory afforestation scheme and the cost of survey, demarcation and erection of permanent pillars if required on the CA land shall be deposited through online e-portal into the CAMPA account in advance with the Forest Department by the project authority. The CA will be maintained for 10 years. The scheme may include appropriate provision for anticipated cost increase for works scheduled for	KIOCL has deposited the Compensatory afforestation charges for double the degraded forest land to an extent of 803.15ha; NPV charges for 401.5761 ha of forest land, safety zone plantation charges, Fencing of Safety zone charges, afforestation charges 1½ times of safety zone, all together totalling Rs. 174,14,21,958/- on 29.10.2021 as per the DCF, Ballari demand notice dtd 27.10.2021 in



Sl. No	Conditions	Compliance
	subsequent years	"Karnataka Campa". Copy of the details of Payment vide Letter dtd 29.10.2021 along with Demand Notice dtd 27.10.2021 are enclosed as Annexure- I.
A(iv)	All the funds received from the user agency under the project shall be transferred/deposited in CAMPA account only through e-portal (https://parivesh.nic.in/). Amount deposited through other mode will not be accepted as compliance of the Stage-I clearance	Transferred NPV charges, compensatory charges and other charges through challan generated online on e-portal (https://parivesh.nic.in/) on 29.10.2021 to "Karnataka Campa" account. The details of the payment along with challan dtd 29.10.2021 are enclosed as Annexure-I.
A(v)	The compliance report shall be uploaded on e-portal (https://parivesh.nic.in/)	Uploaded
A(vi)	The complete compliance of the FRA, 2006 shall be ensured by way of prescribed certificate from the concerned District Collector.	The FRA Certificate has been Issued by Deputy commissioner, Ballari on 11.03.2022 is enclosed as Annexure- III.
A(vii)	Violation of any of these conditions will amount to violation of Forest (Conservation) Act, 1980 and action would be taken as prescribed in para 1.21 of Chapter 1 of the Handbook of comprehensive guidelines of Forest (Conservation) Act, 1980 as issued by this Ministry's letter No. 5-2/2017-FC dated 28.03.2019	Agreed to accept all condition of stage I FC dtd 24.06.2021 . An Undertaking to this effect is enclosed as XXXII.
A(viii)	State government was informed earlier by the Ministry that small forest land adjoining cultivation areas should not be proposed for CA on account of management issues associated with such small forest patches. The State government shall therefore propose revised CA area with sufficiently large patches, and got the same verified from the Integrated Regional Office, Bengaluru. The so verified CA land details along with KML file shall be submitted by the State Govt. to the Government of India prior to Stage II approval.	DCF, Ballari has identified 3 larger patches of degraded forest land in Ballari & Gudekote Wildlife Range to an extent of 803.1522 ha for raising compensatory afforestation on degraded forest land twice in extent of forest area diverted in lieu of non-forest land to be provided by the company and same have been verified by IR office, Bangalore. The details of Degraded Forest land to an extent of 803.15 ha along with maps are enclosed as Annexure- IV.
A(ix)	The Mines Department, Karnataka/ User Agency in consultation with the Forest Department, Karnataka shall prepare a plan with maps to secure dense vegetation on the slopes of the proposed area, and implement the same during the course of the lease period	The Secure Dense Vegetation Plan along with maps is enclosed as Annexure-V.
A(x)	In view of prevalence of wildlife in the area, a Site-specific Wild Life Management Plan shall be prepared, and implemented at the cost of the User Agency	Site-specific Wildlife Management Plan is prepared and subsequently, PCCF (Wildlife) approved Site-Specific Wildlife Management Plan vide letter No. PCCF/WL/D/CR-34/2021-2022 dated 21.02.2022. Copy of the same is enclosed as Annexure-VI.
A(xi)	It is reported that a number of seasonal nalas (streams) originate in the area proposed for forest diversion. A CAT Plan duly approved by the Principal Chief Conservator of Forests &HoFF, Karnataka shall be implemented at the	Catchment Area Treatment Plan (including Soil Moisture Conservation measures) is prepared and subsequently, PCCF (HoFF) approved the Catchment Area Treatment Plan vide letter No.



Sl. No	Conditions	Compliance
	cost of the user agency	KFD/HOFF/A5/1(MNG)/17/2019-FC dated 28.02.2022. Copy of the same along with undertaking to implement the revised CAT Plan in consonance with approved mining plan is enclosed as Annexure-VII .
A(xii)	<p>Following activities, as per approved plan / schemes, shall be undertaken in the lease area by the User Agency under the supervision of the State Forest Department. Approved scheme/plan shall be submitted to the Ministry along with compliance of Stage-I approval:</p> <p>a. Mitigative measures to minimize soil erosion and choking of stream shall be implemented within a period of three year with effect from the issue of Stage-II clearance in accordance with the approved Plan in consultation with the State Forest Department.</p> <p>b. Planting of adequate drought hardy plant species and sowing of seeds, in the appropriate area within the mining lease to arrest soil erosion in accordance with the approved scheme</p> <p>c. Construction of check dams, retention /toe walls to arrest sliding down of the excavated material along the contour in accordance with the approved scheme</p> <p>d. Stabilize the overburden dumps by appropriate grading/benching, in accordance with the approved scheme, so as to ensure that angles of repose at any given place is less than 28° and</p> <p>e. No damage shall be caused to the top-soil and the user agency will follow the top soil management plan</p>	<p>a. The Soil Conservation Measures was included and Budgeted in CAT Plan.</p> <p>b. Grass plantation and tree plantation are recommended in CAT Plan with separate budget.</p> <p>c. Gabion Bandhara, Masonary Check Dams, BOX Gabion Check Dam, Plum Concrete Check DAM and BOX Gabion Wall are proposed in CAT Plan.</p> <p>d. Installation of Geo Textiles for Slopes is included and budgeted in the CAT Plan.</p> <p>e. Manual Seeding and Maintenance of Top Soil is included in the CAT Plan.</p> <p>The Above details of the CAT Plan were approved by PCCF (HoFF), GoK. The Copy of CAT Plan is enclosed as Annexure-VII.</p>
A(xiii)	<p>Safety Zone Management: Following activities, at project cost, shall be undertaken by the user agency for the management of safety zone as per relevant guidelines issued by the Ministry's guidelines:</p> <p>a. User agency shall ensure demarcation of safety zone (7.5-meter strip all along the inner boundary of the mining lease area), and its fencing, protection and regeneration by erecting adequate number of 6 feet high RCC boundary pillars inscribed with DGPS coordinates with barbed wire fencing and deploying adequate number of watchers under the supervision of the. State Forest Department</p>	<p>a. KIOCL has deposited Rs. 46,53,440/- towards fencing of safety zone. This amount is part of the total amount of Rs. 174,14,21,958/- deposited in "KARNATAKA CAMPA". Copy of the details of Payment vide Letter dtd 29.10.2021 along with Demand Notice dtd 27.10.2021 are enclosed as Annexure-I.</p>



Sl. No	Conditions	Compliance
	<p>b. Boundary of the safety zone of the mining lease, adjacent to habitation/roads, should be properly fenced by the user agency</p> <p>c. Safety zone shall be maintained as green belt around mining lease and to ensure dense canopy in the area, regeneration shall be taken up in this area by the user agency at project cost under the supervision of the State Forest Department</p> <p>d. Afforestation on degraded forest land to be selected elsewhere, measuring one and a half times the area under safety zone, shall also be done at the project cost under the supervisions of the State Forest Department. The degraded forest land (DFL) so selected will be informed to the MoEF& CC with shape files before Stage-II approval and afforestation will be done within File No.8-24/2020-FC three years from the date of Stage-II clearance and maintained thereafter in accordance with the approved Plan in consultation with the State Forest Department; and</p> <p>e. The State Government and the user agency shall ensure that safety zone is maintained as per the prescribed norms</p>	<p>b. KIOCL has deposited Rs. 46,53,440/- to state campa fund towards fencing of safety zone.</p> <p>c. KIOCL has also deposited Rs. 1,70,07,581/- towards Safety Zone Plantation Charges for maintaining as green belt around mining lease. This amount is part of the total amount of Rs. 174,14,21,958/- deposited in "KARNATAKA CAMPA". Copy of the details of Payment vide Letter dtd 29.10.2021 along with Demand Notice dtd 27.10.2021 are enclosed as Annexure- I.</p> <p>d. DCF Ballari identified degraded forest land measuring one and a half times the area under safety zone management to an extent of 14.9364 ha in somalapura village, Sandur taluk. The Google Image, SOI Map, Village Map representing an extent of 14.9364 ha for safety zone is enclosed as Annexure-VIII. KIOCL has deposited Rs. 2,55,11,371/- towards Afforestation on degraded forest land measuring one and a half times the safety zone area to an extent of 14.9364 ha in "KARNATAKA CAMPA" on dtd 29.10.2021 as per demand notice issued by DFO on dtd 27.10.2021. This amount is part of the total amount of Rs. 174,14,21,958/- deposited in "KARNATAKA CAMPA". Copy of the details of Payment vide Letter dtd 29.10.2021 along with Demand Notice dtd 27.10.2021 are enclosed as Annexure- I.</p> <p>e. we hereby undertake that we will ensure the safety zone is maintained as per the prescribed norms. An Undertaking to this effect is enclosed as Annexure-XXXIII.</p>
A(xiv)	The KML files of the area to be diverted, the CA areas, the proposed SMC treatment area and the WLMP area shall be uploaded on the e-Green watch portal with all requisite details prior to Stage II approval	KML Files of: Diverted area, CA area, SMC treatment area, WLMP area, are submitted to DCF, Ballari for uploading in e-green watch portal. Copy of DGPS Map of ML area is enclosed as Annexure- IX .
B(i)	Legal status of the diverted forest land shall remain unchanged	We hereby undertake that Legal status of the diverted forest land will remain unchanged. An Undertaking to this effect is enclosed as Annexure- X .
B(ii)	If there is any non-forest land within the project area, same needs to be acquired by the user agency, prior to	we hereby undertake that there is no non-forest land within the proposed project area.



Sl. No	Conditions	Compliance
	the forest land under diversion (in the instant proposal) is handed over to the user agency	An Undertaking to this effect is enclosed as Annexure- XI.
B(iii)	The Compensatory Afforestation shall be taken up by the Forest Department over double the degraded i.e., 401.5761X2=803.1522 ha. of degraded forest land at the cost of the user agency. As far as possible, a mixture of local indigenous species shall be planted and monoculture of any species may be avoided. With provision for ten years on subsequent maintenance;	KIOCL has deposited the cost of Compensatory afforestation charges for double the degraded forest land i.e., 401.5761X2=803.1522 ha, safety zone plantation charges, Fencing of Safety zone charges, afforestation charges 1½ times of safety zone, NPV for 401.5761 ha of forest land of total of Rs. 174,14,21,958/- as per the DFO demand notice dtd 27.10.2021 in "Karnataka Campa" on dtd 29.10.2021. Copy of the details of Payment Letter dtd 29.10.2021 along with Demand Notice dtd 27.10.2021 are enclosed as Annexure- I.
B(iv)	Additional amount of the NPV of the diverted forest land, if any, becoming due after finalization of the same by the Hon'ble Supreme Court of India on receipt of the report from the Expert Committee, shall be charged by the State Government from the User Agency. The User Agency shall furnish an undertaking to this effect	We hereby undertake that additional amount of the NPV of the diverted forest land, if any, will be paid by the user agency to State Government, on becoming due after finalization of the same by the Hon'ble Supreme Court of India on receipt of the report from the Expert Committee. An Undertaking to this effect is enclosed as Annexure- XII.
B(v)	The area is within a mineralised zone. It is reported that at present there are 4 mining zones where active mining is taking place by a large number of organisations as per their individual plans. On the other hand, the cumulative impact of mining on forest, wildlife and ecology needs to be understood and acted upon. As such, the area requires a comprehensive view with regard to sustainable mining vis-à-vis forest, wildlife and ecological conservation including promotion of green mining infrastructure in the future which could not only have least impact on forest and wildlife in the area but in some cases could actually promote forest and wildlife by itself. A comprehensive study jointly by a couple of reputed institutes like IIT(ISM), Dhanbad, IIT, Delhi, IISc, Bengaluru, ICFRE, Dehradun shall be undertaken by the State Government at the cost of the user agency so as to draw a perspective co-management plan for mining and forest and wildlife conservation and development, including for green mining infrastructure development. The study report shall be submitted within one year for its consideration by Govt. of India and issuing guidelines/ direction for followup action by the mining companies at their cost. It is clarified that this study shall not be linked to the present FC approval.	We hereby undertake to bear the cost towards the comprehensive study by a couple of reputed institutions for preparation of perspective co-management plan for sustainable mining with respect to forest, wildlife and ecological conservation and development, including promotion of green mining infrastructure in the future which could not only have least impact on forest and wildlife in the area but in some cases could actually promote forest and wildlife by itself. The aforesaid study will be undertaken by the State Government. For this purpose, KIOCL has already communicated vide letter dated 25.08.2021 to state government for information. An Undertaking to this effect is enclosed as Annexure- XIII.



Sl. No	Conditions	Compliance
B(vi)	The User Agency and the State Government shall strictly adhere to the directions/ guideline's issues by the Honourable Supreme Court for mining, including directions on mining in Bellary district, and comply with all the statutory conditions for scientific and sustainable mining issued by competent authority	we hereby undertake to adhere to the directions/ guideline's issues by the Honourable Supreme Court for mining, including directions on mining in Bellary district, and comply with all the statutory conditions for scientific and sustainable mining issued by competent authority. An Undertaking to this effect is enclosed as Annexure- XIV.
B(vii)	Road side plantation of local species and bamboo shall be raised along the approach road to the mine at the cost of the user agency	we hereby undertake that road side plantation of local species and bamboo will be raised along the approach road of the mine at the cost of the user agency. An Undertaking to this effect is enclosed as Annexure- XV.
B(viii)	The State Government shall prepare a time-bound plan for return of those forest areas in 'A', 'B' and 'C' category mines in Bellary district which could not be auctioned on account of non-viability, to the State Forest Department after proper Rehabilitation and Resettlement as per directions of the Hon'ble Supreme Court, and submit the Plan to the Govt. of India within six months. It is clarified that this condition is not linked to the instant proposal of forest land diversion, but the same shall be one of the issues for consideration for any forest land diversion in Karnataka State in the future, i.e. after six months	Company has submitted letter dt25.08.2021 to Secretary (C&I), GoK for information and needful action. Copy of Letter dtd 25.08.2021 is enclosed as Annexure-XVI.
B(ix)	User agency shall restrict the felling of trees to minimum number in the diverted forest land and the trees shall be felled under the strict supervision of the State Forest Department and the cost of felling of trees shall be deposited by the User Agency with the State Forest Department	we hereby undertake to restrict the felling of trees to minimum number in the diverted forest land and the trees will be felled under the supervision of the State Forest Department and the cost of felling of trees will be deposited by the user agency with the State Forest Department. An Undertaking to this effect is enclosed as Annexure- XVII.
B(x)	Period of diversion of the said forest land under this approval shall be for a period co-terminus with the period of the mining lease granted under the Mines and Minerals (Development and Regulation) Act, 1957, as amended and the Rules framed there-under	we hereby undertake that the period of diversion of the said forest land under this approval will be for a period co-terminus with the period of the mining lease granted under the Mines and Minerals (Development and Regulation) Act, 1957, as amended and the rules framed there-under. An Undertaking to this effect is enclosed as Annexure- XVIII.
B(xi)	The User Agency shall obtain the Environment Clearance as per the provisions of the Environmental (Protection) Act, 1986, if required	MoEF&CC, GoI vide Letter F.No. J-11015/28/2018-IA-II(M) dated 13th August 2021 has granted Environment Clearance for Devadari Iron ore mine with a mine capacity of 2 MTPA Iron ore (ROM) and 500TPA manganese ore with 2 MTPA wet Beneficiation plant of M/s KIOCL limited. Copy of Granted EC dtd 13.08.2021 is enclosed as Annexure-XIX.



Sl. No	Conditions	Compliance
B(xii)	No labour camp shall be established on the forest land and the User Agency shall provide fuels preferably alternate fuels to the labourers and the staff working at the site so as to avoid any damage and pressure on the nearby forest areas	we hereby undertake that no labour camps will be established on the forest land and will provide fuels preferably alternate fuels to the labourers and the staff working at the site so as to avoid any damage and pressure on the nearby forest areas. An Undertaking to this effect is enclosed as Annexure- XX .
B(xiii)	The user agency shall explore the possibility of translocation of maximum number of trees identified to be felled and shall ensure that any tree felling shall be done only when it is unavoidable and that too under strict supervision of the State Forest Department	We hereby undertake to explore the possibility of translocation of maximum number of trees identified to be felled and will ensures that any tree felling will be done only when it is unavoidable and that too under supervision of the State Forest Department. An Undertaking to this effect is enclosed as Annexure- XXI .
B(xiv)	The User Agency shall comply with the Hon'ble Supreme Court order on re-grassing, and re-grass the mining area and any other areas which may have been disturbed due to mining to restore them to a condition which is fit for growth of fodder, flora, fauna, etc. in a timely manner	We hereby undertake that to comply with the Hon'ble Supreme Court order on re-grassing, and re-grass the mining area and any other areas which may have been disturbed due to mining to restore them to a condition which is fit for growth of fodder, flora, fauna, etc. in timely manner. An Undertaking to this effect is enclosed as Annexure-XXII .
B(xv)	The boundary of the diverted forest land, mining lease and safety zone, as applicable, shall be demarcated on ground at the project cost, by erecting four feet high reinforced cement concrete pillars, each inscribed with its serial number, distance from pillar to pillar and GPS co-ordinates	We hereby undertake that boundary of the diverted forest land, mining lease and safety zone, as applicable, will be demarcated on ground at the project cost, by erecting four feet high reinforced cement concrete pillars, each inscribed with its serial number, distance from pillar to pillar and GPS co-ordinates on handing over of Forest land after Stage-II Forest Clearance. The Undertaking to this effect is enclosed as Annexure- XXIII .
B(xvi)	The forest land shall not be used for any purpose other than that specified in the project proposal	we hereby undertake that diverted forest land will not be used for any purpose other than that specified in the project proposal. An Undertaking to this effect is enclosed as Annexure- XXIV .
B(xvii)	The forest land proposed to be diverted shall under no circumstances be transferred to any other agency, department or person without prior approval of the Central Government	we hereby undertake that forest land proposed to be diverted will under no circumstances will be transferred to any other agency, department or person without prior approval of the Central Government. An Undertaking to this effect is enclosed as Annexure- XXV .
B(xviii)	No damage to the flora and fauna of the adjoining area shall be cause	we hereby undertake that no damage to the flora and fauna of the adjoining area will be caused. An Undertaking to this effect is enclosed as Annexure- XXVI .



Sl. No	Conditions	Compliance
B(xix)	The layout plan of the mining plan/ proposal shall not be changed without the prior approval of the Central Government	we hereby undertake that the layout plan of the mining plan/proposal will not be changed without the prior approval of the Central Government. An Undertaking to this effect is enclosed as Annexure- XXVII.
B(xx)	The concerned Divisional Forest Officer, will monitor and take necessary mitigative measures to ensure that there is no adverse impact on the forests in the surrounding area	This condition will be fulfilled by State Forest Department.
B(xxi)	The user agency shall explore the possibility of translocation of maximum number of trees identified to be felled and shall ensure that any tree felling shall be done only when it is unavoidable and that too under strict supervision of the State Forest Department	We hereby undertake to explore the possibility of translocation of maximum number of trees identified to be felled and will ensures that any tree felling will be done only when it is unavoidable and that too under supervision of the State Forest Department. An Undertaking to this effect is enclosed as Annexure- XXVIII.
B(xxii)	Any other condition that the Ministry of Environment, Forests & Climate Change may stipulate from time to time in the interest of conservation, protection and development of forests & wildlife shall be carried with by the State Government and user agency	we hereby undertake that any other condition that the Ministry of Environment, Forests & Climate Change may stipulate from time to time in the interest of conservation, protection and development of forests & wildlife will be carried with by user agency. An Undertaking to this effect is enclosed as Annexure- XXIX:
B(xxiii)	The User Agency shall submit the annual self - compliance report in respect of the above stated conditions to the State Government, concerned Regional Office and to this Ministry by the end of March every year regularly . .	we hereby undertake to submit annual self-compliance report in respect of stated conditions to the State Government, concerned Regional Office and to Ministry of Environment, Forest and Climate Change, Gol by the end of March every year regularly. An Undertaking to this effect is enclosed as Annexure- XXX.
B(xxiv)	The user agency shall comply all the provisions of the all Acts, Rules, Regulations, Guidelines, Hon'ble Court Order (s) and NGT Order (s) pertaining to this project, if any, for the time being in force, as applicable to the project	we hereby undertake to comply all the provisions of the all Acts, Rules, Regulations, Guidelines, Hon'ble Court Order (s) and NGT Order (s) pertaining to this project, if any, for the time being in force, as applicable to the project. An Undertaking to this effect is enclosed as Annexure- XXXI.



(KV Bhaskara Reddy)
 Director (Production & Projects)
 KIOCL Limited
 Bengaluru -560034

के.वि.भास्कर रेड्डी/K.V. Bhaskara Reddy
 निदेशक (उत्पादन एवं परियोजनाएँ) / Director (Production & Projects)
 के आई ओ सी एल लिमिटेड / KIOCL LIMITED
 II ब्लॉक, कोरमंगला, बेंगलूरु - 560 034
 II Block, Koramangala, Bengaluru - 560 034



KUDREMUKH
 ಐಎಸ್ಒ 9001, 14001 ಮತ್ತು
 ಓಎಸ್‌ಎಸ್‌ಎಸ್ 45001 ಸಂಸ್ಥೆ
 ಆರ್ಟಿ ಎಸ್ ಆರ್ 9001, 14001 तथा
 ओएचएसएसएस 45001 कंपनी
 ISO 9001, 14001 &
 OHSAS 45001 COMPANY

ಕುದ್ರೆಮುಖ್ ಅಮಿಟೆಡ್

(ಭಾರತ ಸರ್ಕಾರದ ಉದ್ಯಮ)

ನೋಂದಾಯಿತ ಕಾರ್ಯಾಲಯ :
 ೨ನೇ ವಿಭಾಗ, ಕೋರಮಂಗಲ
 ಬೆಂಗಳೂರು - ೫೬೦ ೦೩೪.

ದೂರವಾರ್ತೆ : ೦೮೦-೨೫೫೩೨೧೪೬೧ ರಿಂದ ೬೬
 ಕ್ಯಾಲ್ : ೦೮೦-೨೫೫೩೨೧೫೩-೫೯೪೧
 ವೆಬ್ ಸೈಟ್ : www.kiocltd.in

के आई ओ सी एल लिमिटेड

(भारत सरकार का उद्यम)

पंजीकृत कार्यालय :
 II ब्लॉक, कोरमंगला,
 बेंगलूर - 560 034.

कार्यालय : 080-25531461 - 66
 फेक्स : 080-25532153-5941
 वेबसाईट : www.kiocltd.in

KIOCL LIMITED

(A Government of India Enterprise)

Registered Office :
 II Block, Koramangala,
 Bengaluru - 560 034.

Telephone : 080-25531461 - 66
 Fax : 080-25532153-5941
 Website : www.kiocltd.in
 CIN : L13100KA1976GOI002974

Date:20.12.2021

No. KIOCL/D(P&P)/ 66

Deputy Conservator of Forest,
 Bellary Division,
 Aishwarya Colony, Cantonment,
 Bellary Dist., Karnataka.

Dear Sir,

Sub: Payment towards Demand Notice issued for diversion of 401.5761 hectare (388.00 ha for mining + 13.5761 ha. for approach road=401.5761 ha.) of forest land in Swamimalai (SM) Block Forest, Sandur Taluk, Ballari District for Iron Ore and Manganese Ore Mining in Devadari Hill Range in favour of M/s KIOCL Ltd. (formerly Kudremukh Iron Ore Company Limited), Bengaluru. -regarding (Online Proposal No. FP/KA/MIN/32568/2018).

Ref: Demand Notice No. M1/MNG/KIOCL/BLY/CR/2017-18/2023 dated 27.10.2021

With reference to the above referred letter, we, M/s KIOCL Ltd wish to inform you, we have successfully transferred the statutory charges of Rs. 174,14,21,958/- to "Karnataka Campa" on 29/10/2021 vide (RGTS) UTR NO. CNRBR52021102970933511 as per challan generated dtd 29.10.2021 from FC web portal (www.parivesh.nic.in) towards Net Present Value (NPV), Compensatory Afforestation (CA), Safety Zone Plantation, Fencing of Safety Zone Area, Afforestation in degraded forest 1.5 times of safety zone for diversion of 401.5761 hectare (388.00 ha for mining + 13.5761 ha. for approach road=401.5761 ha.) of forest land in Swamimalai (SM) Block Forest, Sandur Taluk, Ballari District for Iron Ore and Manganese Ore Mining in Devadari Hill Range in favour of M/s KIOCL Ltd, Bangalore.

Please find enclosed letter from Canara Bank confirming the above mention payment to KARNATAKA CAMPA Account No. 150735832568361 for an amount of Rs. 174,14,21,958/- dtd 29.10.2021 against the online Challan generated from FC web Portal.

Submitted for your kind information and further needful action please.

Thanking you,



Yours Faithfully,

For KIOCL Limited,

(Signature)
 20/12/2021

(KV Bhaskara reddy)

Director (Production & Projects)

Enclosed: Payment Letter from Canara Bank dated 29.10.2021 & Generated Challan dtd 29.10.2021 from FC web portal (www.parivesh.nic.in).

ಕೆ.ವಿ. ಭಾಸ್ಕರ ರೆಡ್ಡಿ / K.V. Bhaskara Reddy
 ನಿರ್ದೇಶಕ(ಉತ್ಪಾದನೆ ಮತ್ತು ಪರಿಷ್ಕರಣೆ) / Director (Production & Projects)
 ಕೆ.ಐ.ಓ.ಸಿ.ಎಲ್. ಲಿಮಿಟೆಡ್ / KIOCL LIMITED
 II ಬ್ಲಾಕ್, ಕೋರಮಂಗಲ, ಬೆಂಗಳೂರು - 560 034
 II Block, Koramangala, Bengaluru - 560 034

संदर्भ/Ref: 7000-BR/7041-57/3/2021

दिनांक / Date: 29.10.2021

सेवा में / To,

THE GENERAL MANAGER
KIOCL LTD
BENGALURU

महोदया/ प्रिय महोदय

Madam/ Dear Sir,

विषय/ Sub: TRANSFER OF FUNDS OF RS 174,14,21,958/- THROUGH RTGS

We wish to inform you that as per your instructions, we have transferred an amount of Rs 174,14,21,958/- (Rupees one hundred seventy four crores fourteen lakhs twenty one thousand nine hundred fifty eight only) to the account of 'Karnataka Campa' maintained with Union Bank of India. The detail of the transaction is furnished below:

Account Number	150735832568361
Beneficiary details	Karnataka Campa
IFSC Code	UBIN0903710
UTR number	CNRBR52021102970933511
Date of transaction	29.10.2021

This letter is issued at the specific request of the company.

कृते केनरा बैंक Regd. Office CANARA BANK

विशेषीकृत बृहद कार्पोरेट शाखा
SPECIALISED LARGE CORPORATE BRANCH
मंगलूरु MANGALURU - 575 001

AGENCY COPY

यूनियन बैंक ऑफ इंडिया
Union Bank of India



NEFT / RTGS CHALLAN for CAMPA Funds

Date : 29-10-2021

Agency Name.	KIOCL LIMITED
Application No.	5832568361
MoEF/SG File No.	8-24/2020-FC
Location.	KARNATAKA
Address.	II BLOCK, KORAMANGALA, BANGALORE 560034Bangalore Urban
Amount(in Rs)	1741421958/-

Amount in Words :One Hundred and Seventy-Four Crore Fourteen Lakh Twenty-One Thousand Nine Hundred and Fifty-Eight Rupees Only

NEFT/RTGS to be made as per following details;

Beneficiary Name:	KARNATAKA CAMPA
IFSC Code:	UBIN0903710
Pay to Account No.	150735832568361 Valid only for this challan amount.
Bank Name & Address:	Union Bank Of India Lodhi Complex Branch, Block 11,CGO Complex, Phase I, Lodhi Road, New Delhi -110003

- This Challan is strictly to be used for making payment to CAMPA by NEFT/RTGS only

BANK COPY

यूनियन बैंक ऑफ इंडिया
Union Bank of India



ANNEXURE-I

NEFT / RTGS CHALLAN for CAMPA Funds

Date : 29-10-2021

Agency Name.	KIOCL LIMITED
Application No.	5832568361
MoEF/SG File No.	8-24/2020-FC
Location.	KARNATAKA
Address:	II BLOCK, KORAMANGALA, BANGALORE 560034 Bangalore Urban
Amount(in Rs)	1741421958/-

Amount in Words :One Hundred and Seventy-Four Crore Fourteen Lakh Twenty-One Thousand Nine Hundred and Fifty-Eight Rupees Only

NEFT/RTGS to be made as per following details;

Beneficiary Name:	KARNATAKA CAMPA
IFSC Code:	UBIN0903710
Pay to Account No.	150735832568361 Valid only for this challan amount.
Bank Name & Address:	Union Bank Of India Lodhi Complex Branch, Block 11,CGO Complex, Phase I, Lodhi Road, New Delhi -110003

- This Challan is strictly to be used for making payment to CAMPA by NEFT/RTGS only

After making successful payment, User Agencies may send a line of confirmation through
Email: helpdeskampa@corpbank.co.in

Note:After making the required payment through challan, if the payment status has not been updated even after 7 working days, then kindly mail a copy of your challan with transaction date to
Email: cb0371@unionbankofindia.com



OFFICE OF THE DEPUTY CONSERVATOR OF FOREST
BALLARI DIVISION, BALLARI

No.M1/MNG/KIOCL/BLY/CR/2017-18/2023
Demand Notice

Dated:27.10.2021

Sub: Proposal for diversion of 401.5761 hectare (388.00 ha for mining & 13.5761 ha for approach road) of Forest land in Swamimalai (SM) Block Forest, Sandur taluk, Ballari District for Iron Ore and Managanese Ore Mining in Devadhari Hill Range in favour of M/s. KIOCL, Limited, Bangalore **Proposal No. FP/KA/MIN/32568/2018[FORM-A] – Reg,**

- Ref: 1) Letter F.No.8-24/2020-FC Dt.24.06.2021 & 29.09.2021 of MoEFCC, Govt. of India, New Delhi.
2) Order No. APAJI 19 FFM-2014(e) Dt. 06.07.2021 & 18.10.2021 of the Government of Karantaka.
3) Letter No. A5(1).MNG.CR.21/2017-18 Dt. 15/19.07.2021 & 22/25.10.2021 of the Principal Chief Conservator of Forests (Forest Conservation), Bengaluru.
4) Letter No. A5(1)/GFL/CR-28/2009-10 Dt. 19.04.2021 of the Principal Chief Conservator of Forests, (Forest Conservation), Bengaluru.
5) This office even number letter Dt.22.07.2021

With rereference to the above subject, the Government of India, Ministry of Environment, Forest & Climat Change (Forest Conservation Division), New Delhi has accorded Stage-I / In-principial approval for diversion of 401.5761 hectare (388.00 ha for mining & 13.5761 ha for approach road) of Forest land in Swamimalai (SM) Block Forest, Sandur taluk, Ballari District for Iron and Managanese Ore Mining in Devadhari Hill Range in favour of M/s. KIOCL, Limited, Bangalore imposing certain conditions vide letter under Ref (1). The Government of Karnataka has directed the Department to submit compliance report to conditions stipulated in Stage-I approval vide letter under Ref(2).

Further, the Principal Chief Conservator of Forests (Forest Conservation) & Nodal officer, Bangalore has communicating the said Stage-I approval the GOK and directed the undersigned to issue the Demand Notice to User Agency as per conditios stipulated by Government of India vide letter under Ref(3). In this regard, the undersigned had requested for clarifications some issues regarding this proposal. The same has been received vide letter Dt.22/25.10.2021 under Ref(3). In accordance with the clarification received by the Principal Chief Conservator of Forests (Forest Conservation) & Nodal officer, Bangalore and approval of Stage-I Clearance by GoI, this demand notice is issued.

As per the applicable rates [Common Sanctioned Schedule of Rates (CSSR) for the year 2021-22] notified vide letter under Ref(4), the details amount to be remitted as applicable for the above referred proposal are calucalated as here under ;

Sl. No	Specific activities	Particulars	Extent (ha)	CA applicable rate (Rate / ha)	Total amount payable (In Rs.)
1	Net Present Value [Condition No. A(i)]	Eco-Class-III	401.5761	8,03,000/-	32,24,65,608.00
2	Compensatory Afforestation (CA) [Condition No. A(iii)]	Raising of plantation in degraded forest land	803.1522 (401.5761 ha X 2)	17,08,000/-	137,17,83,958.00

Sl. No	Specific activities	Particulars	Extent (ha)	CA applicable rate (Rate / ha)	Total amount payable (In Rs.)
3	Safety Zone Plantation [Condition No. A(xiii)(c)]	Regeration of Safety Zone	9.9576 ha	17,08,000/-	1,70,07,581.00
4	Fencing of Safety Zone Area [Condition No. A(xiii)(b)]	Fencing of Safety Zone Area	13.22 kms	3,52,000/-	46,53,440.00
5	Afforestation in degraded Forest [Condition No. A(xiii)(d)]	Afforestation in degraded Forest (1½ times of Safety Zone area)	14.9364 ha (9.9576 ha X 1½ times)	17,08,000/-	2,55,11,371.00
Total					174,14,21,958.00

(Rs. One hundred and seventy-four crores Fourteen lakhs Twenty-one thousand Nine hundred and Fifty-eight only). The Demand Notice issued hereby is subject to any directives or changes issued by the Department / Government from time to time.

Procedure for payment: This Demand Notice is to be uploaded on FC web portal (www.parivesh.nic.in) for acceptance by the Nodal Officer. After acceptance by the Nodal Officer, a Challan should be generated from the web portal for payment to the account mentioned in the Challan and submit the original remittance challan to this office for further action.

Further, it is requested to submit the compliance report (ink-signed hard copies) in 7 sets alongwith documents through Range Forest Officer, Sandur South Range, Sandur & Assistant Conservator of Forests, Ballari for field verification and further processing.

This is for your information and necessary action.

Deputy Conservator of Forests,
Bellary Division, Bellary

To,

The Chariman-cum-Manging Director
M/s. KIOCL, Limited (formerly Kudremukh Iron Ore Company Limited),
2nd Block, Kormangala, Bangalore – 560 034.

TOPOSHEET SHOWING THE PROPOSED COMPENSATORY AFFORESTATION IN DEGRADED FOREST LAND IN RESPECT OF M/S KIOCL LTD. BANGALORE OVER AN EXTENT OF 803.1522 Ha

1km 500m 0 500m
SCALE - 1: 50000

CONVENTIONAL SYMBOLS

Scale: 1:50,000

OPEN SERIES MAP
No. D43K9
Scale: 1:50,000

D43E8 (57A8)	D43E12 (57A12)	D43E16 (57A16)
D43K5 (57B5)	D43K9 (57B9)	D43K13 (57B13)
D43K6 (57B6)	D43K10 (57B10)	D43K14 (57B14)

1 Bellary, KARNATAKA 2 Anantapur, ANDHRA PRADESH

भारतीय सर्वेक्षण विभाग SURVEY OF INDIA
1st Edition 2009. Price: Rs. 50/-

CONVENTIONAL SYMBOLS

Scale: 1:50,000

OPEN SERIES MAP
No. D43K10
Scale: 1:50,000

D43K5 (57B5)	D43K9 (57B9)	D43K13 (57B13)
D43K6 (57B6)	D43K10 (57B10)	D43K14 (57B14)
D43K7 (57B7)	D43K11 (57B11)	D43K15 (57B15)

1 Bellary, KARNATAKA

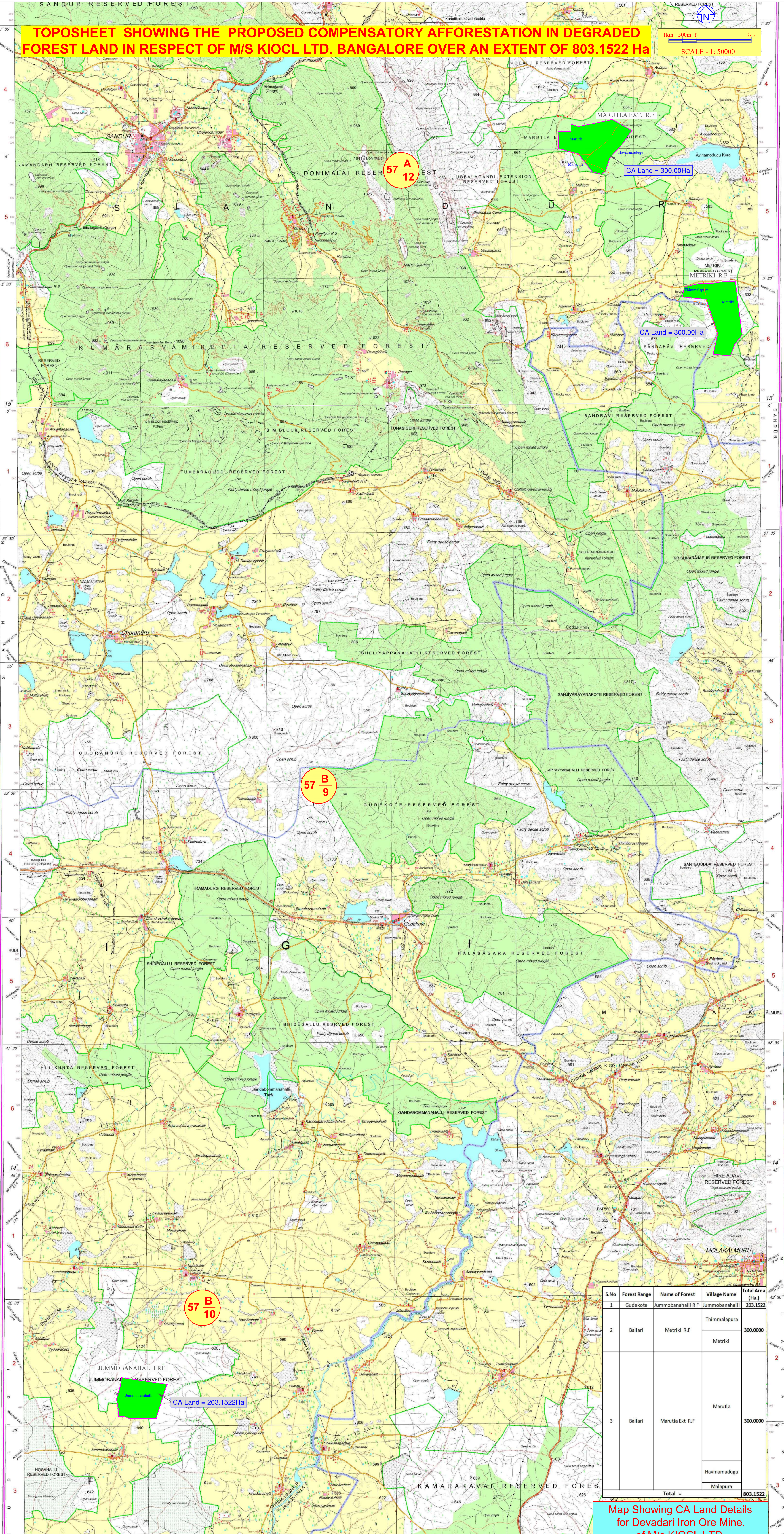
भारतीय सर्वेक्षण विभाग SURVEY OF INDIA
1st Edition 2010. Price: Rs. 50/-

CONVENTIONAL SYMBOLS

Scale: 1:50,000

OPEN SERIES MAP
No. D43K9
Scale: 1:50,000

LEGEND
CA Land



S.No	Forest Range	Name of Forest	Village Name	Total Area (Ha.)
1	Gudkote	Jummobanahalli R.F	Thimmalapura	203.1522
2	Ballari	Metriki R.F	Metriki	300.0000
3	Ballari	Marutla Ext R.F	Marutla	300.0000
			Havinamadugu	
			Malapura	
Total =				803.1522

Marutla Forest Range CA Land (in Ha) = 300.00
 Metriki Forest Range CA Land (in Ha) = 300.00
 Gudkote Forest Range CA Land (in Ha) = 203.1522
Total CA Land (in Ha) = 803.1522

Map Showing CA Land Details for Devadari Iron Ore Mine, of M/s KIOCL LTD. Extent of CA Land :- 803.1522 Ha. Scale :- 1:50,000, District : Ballari, State : Karnataka



ಜಿಲ್ಲಾಧಿಕಾರಿಗಳ ಕಾರ್ಯಾಲಯ, ಬಳ್ಳಾರಿ ಜಿಲ್ಲೆ, ಬಳ್ಳಾರಿ-583101

OFFICE OF THE DEPUTY COMMISSIONER, BELLARY DISTRICT, BELLARY-583101
Telephone No:08392-277100 Fax No:08392-272538 Email:dcbellary@gmail.com

Computer No: 78437 File No: BLR-DC-33011/4/2022-BLRDC_FOREST
[Old File No:ಸಂ.ಕಂ.ಗಣಿ/05/2018-19]

Dated: 11/03/2022.

1. ಪ್ರಧಾನ ಮುಖ್ಯ ಅರಣ್ಯ ಸಂರಕ್ಷಣಾಧಿಕಾರಿಗಳು,(Head of Forest Force).
ಅರಣ್ಯ ಭವನ, ಮಲ್ಲೇಶ್ವರಂ, ಬೆಂಗಳೂರು
2. ಉಪ ಅರಣ್ಯ ಸಂರಕ್ಷಣಾಧಿಕಾರಿಗಳು,(ಟೆರಿಟೋರಿಯಲ್).ಬಳ್ಳಾರಿ.
3. ಜಿಲ್ಲಾ ಪರಿಶಿಷ್ಟ ಪಂಗಡದ ಕಲ್ಯಾಣಾಧಿಕಾರಿಗಳು ಹಾಗೂ ಸದಸ್ಯ ಕಾರ್ಯದರ್ಶಿಗಳು,
ಜಿಲ್ಲಾ ಮಟ್ಟದ ಅರಣ್ಯ ಹಕ್ಕುಗಳ ಸಮಿತಿ ಬಳ್ಳಾರಿ. -ಇವರಿಗೆ,

ಮಾನ್ಯರೇ,

ವಿಷಯ:- M/S KIOCL Limited, ಇವರಿಗೆ ವಿಸ್ತೀರ್ಣ:484.0733 ಹೆಕ್ಟರ್ ಪ್ರದೇಶದಲ್ಲಿ ಗಣಿಗುತ್ತಿಗೆ ಪ್ರದೇಶದಲ್ಲಿ ಸಂಪರ್ಕ ರಸ್ತೆಯನ್ನು ಮಾಡುವ ಸಲುವಾಗಿ ನಮೂನೆ-1 ಮತ್ತು ನಮೂನೆ -2 ನ್ನು ನೀಡುವ ಬಗ್ಗೆ.


- ಉಲ್ಲೇಖ:-
1. ಅನುಸೂಚಿತ ಬುಡಕಟ್ಟುಗಳ ಮತ್ತು ಇತರೆ ಪಾರಂಪರಿಕ ಅರಣ್ಯ ವಾಸಿಗಳ (ಅರಣ್ಯ ಹಕ್ಕುಗಳನ್ನು ಮಾನ್ಯ ಮಾಡುವ) 2008 ರ ಹಾಗೂ ನಿಯಮ ತಿದ್ದುಪಡಿ-2012 ರ ಪ್ರಕಾರ.
 2. ಜನರಲ್ ಮ್ಯಾನೇಜರ್,ಮೈಸಿಂಗ್ & ಬಿಪಿ&ಡಿ, ಇವರ ಪತ್ರ ಸಂಖ್ಯೆ:ಕೆಐಒಸಿಎಲ್/ಮೈಸಿಂಗ್/ಡಿಐಒಎಮ್/1150 ದಿನಾಂಕ:27.08.2018
 3. ಈ ಕಾರ್ಯಾಲಯದ ಪತ್ರದ ಸಮ ಸಂಖ್ಯೆ ದಿನಾಂಕ:23.11.2018
 4. ಪಂಚಾಯತ್ ಅಭಿವೃದ್ಧಿ ಅಧಿಕಾರಿಗಳು , ಗ್ರಾಮ ಪಂಚಾಯತ್ ಕಾರ್ಯಾಲಯ , ನರಸಿಂಗಪುರ, ಸಂಡೂರು ತಾಲೂಕು,ಗ್ರಾಮ ಅರಣ್ಯ ಹಕ್ಕು ಸಮಿತಿ ಸಭೆಯ ನಡವಳಿಗಳ ದಿನಾಂಕ:16.12.2021
 5. ಸಹಾಯಕ ಆಯುಕ್ತರು ಬಳ್ಳಾರಿ ಇವರ ಅಧ್ಯಕ್ಷತೆಯಲ್ಲಿ ನಡೆದ ಉಪ ವಿಭಾಗಿಯ ಅರಣ್ಯ ಹಕ್ಕು ಸಮಿತಿ ಸಭೆ ನಡವಳಿ ದಿನಾಂಕ:24.01.2022..
 6. ಜಿಲ್ಲಾಧಿಕಾರಿಗಳು ಹಾಗೂ ಅಧ್ಯಕ್ಷರು ಜಿಲ್ಲಾ ಮಟ್ಟದ ಅನುಸೂಚಿತ ಬುಡಕಟ್ಟುಗಳ ಮತ್ತು ಇತರೆ ಪಾರಂಪರಿಕ ಅರಣ್ಯ ವಾಸಿಗಳ ಅರಣ್ಯ ಹಕ್ಕುಗಳನ್ನು ಮಾನ್ಯ ಮಾಡುವ ಸಮಿತಿ, ಬಳ್ಳಾರಿ ಇವರ ಅಧ್ಯಕ್ಷತೆಯಲ್ಲಿ ನಡೆದ ಸಭೆಯ ನಡವಳಿಗಳು. ದಿನಾಂಕ:28.02.2022

ಮೇಲ್ಕಂಡ ವಿಷಯ ಹಾಗೂ ಉಲ್ಲೇಖಕ್ಕೆ ಸಂಬಂಧಿಸಿದಂತೆ, M/S KIOCL Limited, ಇವರಿಗೆ ವಿಸ್ತೀರ್ಣ:484.0733 ಸಂಬಂಧಿಸಿದಂತೆ ಅನುಸೂಚಿತ ಬುಡಕಟ್ಟು ಮತ್ತು ಇತರೆ ಪಾರಂಪರಿಕ ಅರಣ್ಯ ವಾಸಿಗಳ (ಅರಣ್ಯ ಹಕ್ಕುಗಳ ಮಾನ್ಯ ಮಾಡುವ) ಅಧಿನಿಯಮ 2006 ಮತ್ತು ನಿಯಮ 2008 ಅಡಿಯಲ್ಲಿ ಪರಿಶೀಲಿಸಿ ನರಸಿಂಗಾಪುರ ಗ್ರಾಮ ಪಂಚಾಯತಿ ಕಾರ್ಯಾಲಯ ವ್ಯಾಪ್ತಿಯಲ್ಲಿ ರಣಜಿತ್ ಪುರ ಗ್ರಾಮದಲ್ಲಿ ನಮೂನೆ -1 & ನಮೂನೆ-2 ನ್ನು ನೀಡಲು ಕೋರಿರುತ್ತಾರೆ.

::02::

ಪ್ರಯುಕ್ತ ಉಲ್ಲೇಖಿತ (3, 4 & 5)ರಲ್ಲಿ M/S KIOCL Limited, ಇವರಿಗೆ ವಿಸ್ತೀರ್ಣ:484.0733 ನರಸಿಂಗಾಪುರ ಗ್ರಾಮ ಪಂಚಾಯತಿ ಕಾರ್ಯಾಲಯ ವ್ಯಾಪ್ತಿಯಲ್ಲಿ ರಣಜಿತ್ ಪುರ ಗ್ರಾಮದಲ್ಲಿ ನಮೂನೆ -1 & ನಮೂನೆ -2 ನ್ನು ನೀಡಲು ಸದರಿ ಪ್ರದೇಶಗಳ ಅರಣ್ಯ ಪ್ರದೇಶವಾಗಿರುವುದರಿಂದ , ಅರಣ್ಯೇತರ ಚಟುವಟಿಕೆಗಾಗಿ ಅನುಮತಿ ನೀಡಬೇಕಾದಲ್ಲಿ, ಸದರಿ ಪ್ರಸ್ತಾವಿತ ಜಮೀನಿನಲ್ಲಿ ಅನುಸೂಚಿತ ಬುಡಕಟ್ಟು ಮತ್ತು ಇತರೆ ಪಾರಂಪರಿಕ ಅರಣ್ಯ ವಾಸಿಗಳಿಂದ ಯಾವುದೇ ಅರ್ಜಿಗಳು ಬಾಕಿ ಇರುವುದಿಲ್ಲವೆಂದು ತಿಳಿಸಿ, ಗ್ರಾಮ ಸಭೆಯ ನಡವಳಿಗಳು ದಿನಾಂಕ: 16.12.2021, ಉಪವಿಭಾಗ ಮಟ್ಟದ ಸಭೆಯ ನಡವಳಿಗಳು ದಿನಾಂಕ:24.01.2022 ಹಾಗೂ ಜಿಲ್ಲಾ ಮಟ್ಟದ ಸಭೆಯ ನಡವಳಿಗಳು ದಿನಾಂಕ:28.02.2022 ಗಳ ಪತ್ರದ ಪ್ರತಿಗಳನ್ನು ಈ ಪತ್ರಕ್ಕೆ ಲಗತ್ತಿಸಿ ತಮ್ಮ ಮುಂದಿನ ಸೂಕ್ತ ಕ್ರಮಕ್ಕಾಗಿ ಕಳುಹಿಸಿಕೊಡಲಾಗಿದೆ.

ಲಗತ್ತು : (30 ಪುಟಗಳು)

ತಮ್ಮ ವಿಶ್ವಾಸಿ,

ಜಿಲ್ಲಾಧಿಕಾರಿಗಳು,
ಬಳ್ಳಾರಿ.

ಪ್ರತಿಯನ್ನು:-

M/S KIOCL Limited, (A Govt.of India Enterprises), II Block,Koramangala,Bengaluru.ರವರ
ಮಾಹಿತಿಗಾಗಿ.



ಜಿಲ್ಲಾಧಿಕಾರಿಗಳ ಕಾರ್ಯಾಲಯ, ಬಳ್ಳಾರಿ ಜಿಲ್ಲೆ, ಬಳ್ಳಾರಿ-583101

OFFICE OF THE DEPUTY COMMISSIONER, BELLARY DISTRICT, BELLARY-583101
 Telephone No:08392-277100 Fax No:08392-272538 Email:dcbellary@gmail.com
 Computer No: 78437 File No: BLR-DC-33011/4/2022-BLRDC_FOREST Dated:() /03/2022.
 [Old File No:ಸಂ.ಕಂ.ಗಣಿ/05/2018-19]

FORM-II

(for the projects other than linear projects)

GOVERNMENT OF KARNATAKA

OFFICE OF THE DEPUTY COMMISSIONER, BELLARY DISTRICT, BELLARY


TO WHOMSOEVER IT MAY CONCERN

In compliance of the Ministry of Environment and Forests [MOEF], Government of India's Letter No.11-9/98-FC (pt) dated 3rd August 2009 wherein the MOEF issued guidelines on submission of evidences for having initiated and completed the process of settlement of rights under the Scheduled Tribes and other Traditional Forest Dwellers (Recognition of Forest Rights) Act, 2006 ('FRA', for short) on the forest land proposed to be diverted for non-forest purposes it is certified that **484.0733 Hectares** of forest land proposed to be diverted in favour of **M/s KIOCL Limited** (name of user agency) for mining purpose (purpose for diversion of Forest Land) in **Bellary** district fall within jurisdiction of **Bellary District fall Ranjithpura Village Narsinghpura Gram panchayat in Sandur Tahsils.**

It is further certified that:

- The Complete process for identification and settlement of rights under the FRA has been carried out for the entire **484.0733 Hectares** of forest area proposed diversion. A copy of records of all consultations and meetings of the Forest Rights Committee(s), Grama Sabha, Sub Division Level Committee and the District Level Committee are enclosed as annexure 01 to Annexure 02
- The proposal of such diversion (with full details of the project and its implications, in vernacular/ local language) have been placed before each concerned Grama Sabha of forest-dwellers, who are eligible under the FRA:
- The concerned Grama Sabha, has certified that all formalities / processes under the FRA have been carried out, and that they have given their consent to proposed diversion and the compensation and ameliorative measures, if any having understood the purpose and details of proposed diversion. A copy of Certificate issued by Gram Sabha is here by attached is enclosed as annexure 01.
- The discussions and decisions on such proposals had taken place only when there was a quorum of minimum 50% of the members of Grama Sabha present;
- The diversion of forest land for facilities managed by the Government as required under section 3(2) of the FRA have been completed and the Grama Sabhas have given their consent to it;
- As there are no such Primitive Tribal Groups and Pre-Agricultural Communities, where applicable have been specifically safeguard as per section 3(1) (e).

Encl: As above


 Deputy Commissioner
 Ballari



ಜಿಲ್ಲಾಧಿಕಾರಿಗಳ ಕಾರ್ಯಾಲಯ, ಬಳ್ಳಾರಿ ಜಿಲ್ಲೆ, ಬಳ್ಳಾರಿ-583101

OFFICE OF THE DEPUTY COMMISSIONER, BELLARY DISTRICT, BELLARY-583101
Telephone No:08392-277100 Fax No:08392-272538 Email:dcbellary@gmail.com

Computer No: 78437 File No: BLR-DC-33011/4/2022-BLRDC_FOREST

Dated: 11/03/2022.

[Old File No:ಸಂ.ಕಂ.ಗಣಿ/05/2018-19]


FORM - I
(For linear projects)

TO WHOM SOEVER IT MAY CONCERN

In compliance of the Ministry of Environment and Forests (MOEF) Government of India's letter No:12-/2018-19-FC (pt) dated 18th January 2019 wherein the MOEF issued guidelines on submission of evidence for having initiated and completed the process of settlement of rights under the Schedule Tribes and Other Traditional Forest Dwellers (Recognition of Forest Rights) Act, 2006 ("FRA" for short) on the forest land proposed to be diverted read with MOEF's letter No.FEE 170 FLL 2012 dated: 26.11.2013 wherein MOEF issued certain relaxation in respect of linear projects, it is certified that **484.0733 hectares** of forest land proposed to be diverted in favour of **M/s KIOCL Limited** (Name of user agency) for connected road to mining lease area purpose (purpose for diversion of Forest land) in **Bellary District** fall **Ranjithpura Village Narsinghpura Gram panchayat in Sandur Tahsils**.

- a) The complete process for identification and settlement of rights under the FRA has been carried out for the entire **484.0733 hectares** of forest area proposed for diversion. A copy of records of all consultations and meetings of the Forest Rights Committee, Grama (Ward) Sabha, Sub-Division Level Committee and the District Level Committee are enclose as Annexure 01 to 03.
- b) The diversion of forest land for facilities managed by the Government as required under section 3 (2) of the FRA have been completed and the Gram Sabha have given their consent to it.
- c) The proposal does not involve recognized rights of primitive Tribal Groups and Pre agricultural Communities.
- d) For the entire **484.0733 hectare** of Forest area proposed for diversion there are no settlement and forest dwellers and no rights / claim are pending.

Encl : As above


Deputy Commissioner
Bellary.

ಜಿಲ್ಲಾಧಿಕಾರಿಗಳು ಹಾಗೂ ಅಧ್ಯಕ್ಷರು, ಜಿಲ್ಲಾ ಮಟ್ಟದ ಅನುಸೂಚಿತ ಬುಡಕಟ್ಟುಗಳ ಮತ್ತು ಇತರೆ ಪಾರಂಪರಿಕ ಅರಣ್ಯ ವಾಸಿಗಳ (ಅರಣ್ಯ ಹಕ್ಕುಗಳನ್ನು ಮಾನ್ಯ ಮಾಡುವ) ಸಮಿತಿ, ಬಳ್ಳಾರಿ ಇವರ ಅಧ್ಯಕ್ಷತೆಯಲ್ಲಿ ದಿನಾಂಕ : 28-02-2022ರಂದು ನಡೆದ ಸಭೆಯ ನಡವಳಿಗಳು

ಸಭೆಯಲ್ಲಿ ಹಾಜರಿದ್ದವರು :

- | | | | |
|----|---|---|------------------|
| 1) | ಶ್ರೀ ಪವನ್ ಕುಮಾರ ಪಾಲಪಾಟಿ I.A.S
ಜಿಲ್ಲಾಧಿಕಾರಿಗಳು, ಬಳ್ಳಾರಿ. | - | ಅಧ್ಯಕ್ಷರು |
| 2) | ಶ್ರೀ ಕಂಠ್ಯಪ್ಪ
ಸಹಾಯಕ ಅರಣ್ಯ ಸಂರಕ್ಷಣಾಧಿಕಾರಿಗಳು
ಬಳ್ಳಾರಿ. | - | ಸದಸ್ಯರು |
| 3) | ಶ್ರೀಮತಿ ಸಕೀನ
ಜಿಲ್ಲಾ ಪರಿಶಿಷ್ಟ ವರ್ಗಗಳ ಕಲ್ಯಾಣಾಧಿಕಾರಿಗಳು, ಬಳ್ಳಾರಿ. | - | ಸದಸ್ಯ ಕಾರ್ಯದರ್ಶಿ |

ವಿಷಯ : ಉಪ ವಿಭಾಗಾಧಿಕಾರಿಗಳು ಹಾಗೂ ಅಧ್ಯಕ್ಷರು, ಉಪವಿಭಾಗ ಮಟ್ಟದ ಅನುಸೂಚಿತ ಬುಡಕಟ್ಟುಗಳ ಮತ್ತು ಇತರೆ ಪಾರಂಪರಿಕ ಅರಣ್ಯ ವಾಸಿಗಳ ಅರಣ್ಯ ಹಕ್ಕು ಸಮಿತಿ, ಉಪವಿಭಾಗ ಬಳ್ಳಾರಿ/ಹೊಸಪೇಟೆ ಇವರ ಪ್ರಸ್ತಾವನೆಗಳಿಗೆ ಎಫ್.ಆರ್.ಎ. ಅಧಿನಿಯಮ 2006ರಡಿ ನಮೂನೆ-1/ನಮೂನೆ-2 ನೀಡುವ ಬಗ್ಗೆ.

ಉಲ್ಲೇಖ : (1) ಉಪ ವಿಭಾಗಾಧಿಕಾರಿಗಳು ಹಾಗೂ ಅಧ್ಯಕ್ಷರು, ಉಪವಿಭಾಗ ಮಟ್ಟದ ಅನುಸೂಚಿತ ಬುಡಕಟ್ಟುಗಳ ಮತ್ತು ಇತರೆ ಪಾರಂಪರಿಕ ಅರಣ್ಯ ವಾಸಿಗಳ ಅರಣ್ಯ ಹಕ್ಕು ಸಮಿತಿ, ಉಪವಿಭಾಗ ಬಳ್ಳಾರಿ ಇವರ ಪ್ರಸ್ತಾವನೆ ದಿನಾಂಕ : 24-01-2022 & 16-02-2022 ಅನ್ವಯ

-----***-----

ದಿನಾಂಕ :28-02-2022 ರಂದು ನಡೆದ ಜಿಲ್ಲಾ ಮಟ್ಟದ ಅನುಸೂಚಿತ ಬುಡಕಟ್ಟುಗಳು ಮತ್ತು ಪಾರಂಪರಿಕ ಅರಣ್ಯವಾಸಿಗಳ ಅರಣ್ಯ ಹಕ್ಕುಗಳನ್ನು ಮಾನ್ಯ ಮಾಡುವ ಸಮಿತಿ ಸಭೆಯಲ್ಲಿ ಪ್ರಾರಂಭದಲ್ಲಿ ಸ್ವಾಗತವನ್ನು ಕೋರುತ್ತಾ ಸಭೆಯನ್ನು ಪ್ರಾರಂಭಿಸಲಾಯಿತು. ಮೊದಲಿಗೆ ದಿನಾಂಕ : 16-02-2022ರಂದು ನಡೆದ ಸಭೆಯ ನಡವಳಿಗಳನ್ನು ಓದಲಾಯಿತು ಹಾಗೂ ಸಭೆಯು ಸದರಿ ನಡವಳಿಗಳನ್ನು ಸ್ಥಿರೀಕರಿಸುತ್ತದೆ. ಹಾಗೂ ಸಭೆಯಲ್ಲಿ ಚರ್ಚಿಸಿದ ವಿಷಯಗಳು ಈ ಕೆಳಗಿನಂತಿವೆ.

- 1) ಸಂಡೂರು ತಾಲೂಕಿನ ನರಸಿಂಗಾಪುರ ಗ್ರಾಮ ಪಂಚಾಯತಿಯ ರಣಜಿತ್‌ಪುರ ಗ್ರಾಮದ ವ್ಯಾಪ್ತಿಯಲ್ಲಿ ಬರುವ Kirloskar Ferrous Industries Limited ಇವರ ಗಣಿ ಗುತ್ತಿಗೆ ಸಂಖ್ಯೆ : 2245, ವಿಸ್ತೀರ್ಣ: 24.47 ಹೆಕ್ಟೇರ್ ಪ್ರದೇಶಕ್ಕೆ ಸಂಬಂಧಿಸಿದಂತೆ, ಅನುಸೂಚಿತ ಬುಡಕಟ್ಟು ಮತ್ತು ಇತರೆ ಪಾರಂಪರಿಕ ಅರಣ್ಯ ವಾಸಿಗಳ (ಅರಣ್ಯ ಹಕ್ಕುಗಳ ಮಾನ್ಯ ಮಾಡುವ) ಅಧಿನಿಯಮ 2006 ಮತ್ತು ನಿಯಮ 2008 ಅಡಿಯಲ್ಲಿ ಪರಿಶೀಲಿಸಿ ನಮೂನೆ-02ನ್ನು ನೀಡುವ ಕುರಿತು.
- 2) ಸಂಡೂರು ತಾಲೂಕಿನ ನರಸಿಂಗಾಪುರ ಗ್ರಾಮ ಪಂಚಾಯತಿ ವ್ಯಾಪ್ತಿಯಲ್ಲಿ ಬರುವ ರಣಜಿತ್‌ಪುರ ಗ್ರಾಮದ ಕೆ.ಐ.ಓ.ಸಿ.ಎಲ್. ಆಮಿಟೆಡ್, ಬೆಂಗಳೂರು ಇವರಿಗೆ ಒಟ್ಟು ವಿಸ್ತೀರ್ಣ : 484.0733 ಹೆಕ್ಟೇರ್ ಪ್ರದೇಶಕ್ಕೆ ಸಂಬಂಧಿಸಿದಂತೆ ಅನುಸೂಚಿತ ಬುಡಕಟ್ಟು ಮತ್ತು ಇತರೆ ಪಾರಂಪರಿಕ ಅರಣ್ಯ ವಾಸಿಗಳ (ಅರಣ್ಯ ಹಕ್ಕುಗಳ ಮಾನ್ಯ ಮಾಡುವ) ಅಧಿನಿಯಮ 2006 ಮತ್ತು ನಿಯಮ 2008 ಅಡಿಯಲ್ಲಿ ಪರಿಶೀಲಿಸಿ ನಮೂನೆ-01 & ನಮೂನೆ-02 ನ್ನು ನೀಡುವ ಕುರಿತು.
- 3) ಸಂಡೂರು ತಾಲೂಕಿನ ಪುರಸಭೆಯ ವ್ಯಾಪ್ತಿಯಲ್ಲಿ ಬರುವ ಮೆ|| ಶ್ರೀ ಬಿ.ರುದ್ರಗೌಡ ಆರ್‌ಎಲ್ ರೆಪ್ರೆಸೆಂಟೇಟಿವ್ ಆಫ್ ದಿ|| ಬಿ.ಕುಮಾರಗೌಡ ಗುತ್ತಿಗೆ ಇದರ ಎಂ.ಎಲ್.ನಂ. 2516ರಲ್ಲಿ ವಿಸ್ತೀರ್ಣ: 3.50 ಹೆಕ್ಟೇರ್ ಪ್ರದೇಶಕ್ಕೆ ನಮೂನೆ-1 & ವಿಸ್ತೀರ್ಣ: 79.806 ಹೆಕ್ಟೇರ್ ಪ್ರದೇಶಕ್ಕೆ ಗಣಿಗಾರಿಕೆಗಾಗಿ ನಮೂನೆ-2ನ್ನು ನೀಡುವ ಸಂಬಂಧ ಅನುಸೂಚಿತ ಬುಡಕಟ್ಟು ಮತ್ತು ಇತರೆ ಪಾರಂಪರಿಕ ಅರಣ್ಯ ವಾಸಿಗಳ (ಅರಣ್ಯ ಹಕ್ಕುಗಳ ಮಾನ್ಯ ಮಾಡುವ) ಅಧಿನಿಯಮ 2006 ಮತ್ತು ನಿಯಮ 2008 ಅಡಿಯಲ್ಲಿ ಪರಿಶೀಲಿಸಿ ನಮೂನೆ-1 & ನಮೂನೆ-02ನ್ನು ನೀಡುವ ಕುರಿತು.
- 4) ಜಿಲ್ಲಾಧಿಕಾರಿಗಳು, ಬಳ್ಳಾರಿ ಇವರ ಕಾರ್ಯಾಲಯ ಪತ್ರ ಸಂಖ್ಯೆ : ಸಂ/ಕಂ/ಭೂಮಿ/17 ಇ/26313/2014-15, ದಿನಾಂಕ: 24-01-2022ರಲ್ಲಿ ಸಂಡೂರು ತಾಲೂಕಿನ ಶ್ರೀ ವೆಂಕಟೇಶ್ವರ ದೇವಸ್ಥಾನ ಅರಣ್ಯ ಹಕ್ಕು ಸಮಿತಿ ಅರ್ಜಿಗಳು ಉಪವಿಭಾಗ ಮಟ್ಟದಲ್ಲಿ ತಿರಸ್ಕೃತಗೊಂಡು, ವಿಭಾಗ ಮಟ್ಟಕ್ಕೆ 23 ಅರ್ಜಿಗಳು ಮೇಲ್ಮನವಿ ಕುರಿತು
- 5) ಕಾರೇಕಲ್ಲು ಗ್ರಾಮ ಪಂಚಾಯತಿ ವ್ಯಾಪ್ತಿಯ 3 ಅರ್ಜಿಗಳನ್ನು ವಿಭಾಗ ಮಟ್ಟದಲ್ಲಿ ಚರ್ಚಿಸುವ ಕುರಿತು.
- 6) ನರಸಿಂಗಾಪುರ ಗ್ರಾಮದ ಉಪವಿಭಾಗ ಮಟ್ಟದಲ್ಲಿ ತಿರಸ್ಕೃತಗೊಂಡ 28 ಮೇಲ್ಮನವಿ ಅರ್ಜಿಗಳ ಕುರಿತು ಚರ್ಚೆ.
- 7) ಅರಣ್ಯ ಹಕ್ಕುಗಳ ಮಾನ್ಯ ಮಾಡುವ ಅಧಿನಿಯಮ 2006 & ನಿಯಮ 2008 ಪ್ರಕಾರ ಬಾಕಿ ಇರುವ ಪ್ರಕರಣಗಳ ಕುರಿತು.

ಕ್ರ.ಸಂ	ವಿಷಯ	ನಿರ್ಣಯ
1	<p>ಸಂಡೂರು ತಾಲೂಕಿನ ನರಸಿಂಗಾಪುರ ಗ್ರಾಮ ಪಂಚಾಯತಿಯ ರಣಜಿತ್‌ಪುರ ಗ್ರಾಮದ ವ್ಯಾಪ್ತಿಯಲ್ಲಿ ಬರುವ Kirloskar Ferrous Industries Limited ಇವರ ಗಣಿ ಗುತ್ತಿಗೆ ಸಂಖ್ಯೆ : 2245, ವಿಸ್ತೀರ್ಣ: 24.47 ಹೆಕ್ಟೇರ್ ಪ್ರದೇಶಕ್ಕೆ ಸಂಬಂಧಿಸಿದಂತೆ, ನಮೂನೆ-2ನ್ನು ನೀಡುವ ಸಂಬಂಧ ಅನುಸೂಚಿತ ಬುಡಕಟ್ಟು ಮತ್ತು ಇತರೆ ಪಾರಂಪರಿಕ ಅರಣ್ಯ ವಾಸಿಗಳ (ಅರಣ್ಯ ಹಕ್ಕುಗಳ ಮಾನ್ಯ ಮಾಡುವ) ಅಧಿನಿಯಮ 2006 ಮತ್ತು ನಿಯಮ 2008 ಅಡಿಯಲ್ಲಿ ಪರಿಶೀಲನೆ ನಮೂನೆ-01ನ್ನು ನೀಡುವ ಕುರಿತು.</p>	<p>ಸಂಡೂರು ತಾಲೂಕಿನ ನರಸಿಂಗಾಪುರ ಗ್ರಾಮ ಪಂಚಾಯತಿಯ ರಣಜಿತ್‌ಪುರ ಗ್ರಾಮದ ವ್ಯಾಪ್ತಿಯಲ್ಲಿ ಬರುವ Kirloskar Ferrous Industries Limited ಇವರಿಗೆ 24.47 ಹೆಕ್ಟೇರ್ ಪ್ರದೇಶಕ್ಕೆ ಸಂಬಂಧಿಸಿದಂತೆ, ಸದಸ್ಯ ಕಾರ್ಯದರ್ಶಿಗಳು ಗ್ರಾಮ ಮಟ್ಟದ & ಉಪವಿಭಾಗ ಮಟ್ಟದ ಅರಣ್ಯ ಹಕ್ಕು ಸಮಿತಿಯ ನಡವಳಿಯನ್ನು ಸಭೆಗೆ ಓದಿ ತಿಳಿಸಿದರು. ಈ ಬಗ್ಗೆ ಯಾವುದೇ ಆಕ್ಷೇಪಣೆಗಳು, ಬಂದಿಲ್ಲ ಎಂದು ಸಭೆಯ ಗಮನಕ್ಕೆ ತರಲಾಯಿತು.</p> <p>ಕಾರಣ ಸಂಡೂರು ತಾಲೂಕಿನ ನರಸಿಂಗಾಪುರ ಗ್ರಾಮ ಪಂಚಾಯತಿಯ ರಣಜಿತ್‌ಪುರ ಗ್ರಾಮದ ವ್ಯಾಪ್ತಿಯಲ್ಲಿ ಬರುವ Kirloskar Ferrous Industries Limited ಇವರಿಗೆ 24.47 ಹೆಕ್ಟೇರ್ ಪ್ರದೇಶಕ್ಕೆ ಸಂಬಂಧಿಸಿದಂತೆ, ನಮೂನೆ-1ನ್ನು ನೀಡಲು ದೃಢೀಕರಿಸಿ ಸರ್ಕಾರಕ್ಕೆ ಸಲ್ಲಿಸಲು ಸರ್ವಾನುಮತದಿಂದ ಜಿಲ್ಲಾ ಅರಣ್ಯ ಹಕ್ಕು ಸಮಿತಿ ತೀರ್ಮಾನಿಸಿರುತ್ತದೆ. ಅದರಂತೆ ನಮೂನೆ-2 ನ್ನು ದೃಢೀಕರಿಸಿ ನೀಡಲು ಜಿಲ್ಲಾ ಅರಣ್ಯ ಹಕ್ಕು ಸಮಿತಿ ಅಧ್ಯಕ್ಷರಿಗೆ ಸಭೆಯು ಸರ್ವಾನುಮತದಿಂದ ಅನುಮೋದನೆ ನೀಡಿರುತ್ತದೆ.</p>
2	<p>ಸಂಡೂರು ತಾಲೂಕಿನ ನರಸಿಂಗಾಪುರ ಗ್ರಾಮ ಪಂಚಾಯತಿಯಲ್ಲಿ ಬರುವ ರಣಜಿತ್‌ಪುರ ಗ್ರಾಮದ ವ್ಯಾಪ್ತಿಯಲ್ಲಿ ಬರುವ ಕೆ.ಐ.ಓ.ಸಿ.ಎಲ್. ಅಮಿಟೆಡ್, ಬೆಂಗಳೂರು ಇವರಿಗೆ ಒಟ್ಟು ವಿಸ್ತೀರ್ಣ : 484.0733 ಹೆಕ್ಟೇರ್ ಪ್ರದೇಶಕ್ಕೆ ಸಂಬಂಧಿಸಿದಂತೆ ನಮೂನೆ-1 ಮತ್ತು ನಮೂನೆ-2ನ್ನು ನೀಡುವ ಸಂಬಂಧ ಅನುಸೂಚಿತ ಬುಡಕಟ್ಟು ಮತ್ತು ಇತರೆ ಪಾರಂಪರಿಕ ಅರಣ್ಯ ವಾಸಿಗಳ (ಅರಣ್ಯ ಹಕ್ಕುಗಳ ಮಾನ್ಯ ಮಾಡುವ) ಅಧಿನಿಯಮ 2006 ಮತ್ತು ನಿಯಮ 2008 ಅಡಿಯಲ್ಲಿ ಪರಿಶೀಲನೆ ನಮೂನೆ-01 & ನಮೂನೆ-02 ನ್ನು ನೀಡುವ ಕುರಿತು.</p>	<p>ಸಂಡೂರು ತಾಲೂಕಿನ ನರಸಿಂಗಾಪುರ ಗ್ರಾಮ ಪಂಚಾಯತಿಯಲ್ಲಿ ಬರುವ ರಣಜಿತ್‌ಪುರ ಗ್ರಾಮದ ವ್ಯಾಪ್ತಿಯಲ್ಲಿ ಬರುವ ಕೆ.ಐ.ಓ.ಸಿ.ಎಲ್. ಅಮಿಟೆಡ್, ಬೆಂಗಳೂರು ಇವರಿಗೆ ಒಟ್ಟು ವಿಸ್ತೀರ್ಣ: 484.0733 ಹೆಕ್ಟೇರ್ ಪ್ರದೇಶಕ್ಕೆ ಸಂಬಂಧಿಸಿದಂತೆ ನಮೂನೆ-1 ಮತ್ತು ನಮೂನೆ-2ನ್ನು ನೀಡಲು ಸದಸ್ಯ ಕಾರ್ಯದರ್ಶಿಗಳು ಗ್ರಾಮ ಮಟ್ಟದ & ಉಪವಿಭಾಗ ಮಟ್ಟದ ಅರಣ್ಯ ಹಕ್ಕು ಸಮಿತಿಯ ನಡವಳಿಯನ್ನು ಸಭೆಗೆ ಓದಿ ತಿಳಿಸಿದರು. ಈ ಬಗ್ಗೆ ಯಾವುದೇ ಆಕ್ಷೇಪಣೆಗಳು, ಬಂದಿಲ್ಲ ಎಂದು ಸಭೆಯ ಗಮನಕ್ಕೆ ತರಲಾಯಿತು.</p> <p>ಕಾರಣ ಸಂಡೂರು ತಾಲೂಕಿನ ನರಸಿಂಗಾಪುರ ಗ್ರಾಮ ಪಂಚಾಯತಿಯಲ್ಲಿ ಬರುವ ರಣಜಿತ್‌ಪುರ ಗ್ರಾಮದ ವ್ಯಾಪ್ತಿಯಲ್ಲಿ ಬರುವ ಕೆ.ಐ.ಓ.ಸಿ.ಎಲ್. ಅಮಿಟೆಡ್, ಬೆಂಗಳೂರು ಇವರಿಗೆ ವಿಸ್ತೀರ್ಣ : 484.0733 ಹೆಕ್ಟೇರ್ ಪ್ರದೇಶಕ್ಕೆ ಸಂಬಂಧಿಸಿದಂತೆ ನಮೂನೆ-1 ಮತ್ತು ನಮೂನೆ-2ನ್ನು ನೀಡಲು ದೃಢೀಕರಿಸಿ ಸರ್ಕಾರಕ್ಕೆ ಸಲ್ಲಿಸಲು ಸರ್ವಾನುಮತದಿಂದ ಜಿಲ್ಲಾ ಅರಣ್ಯ ಹಕ್ಕು ಸಮಿತಿ ತೀರ್ಮಾನಿಸಿರುತ್ತದೆ. ಅದರಂತೆ ನಮೂನೆ-1 & ನಮೂನೆ-2ನ್ನು ದೃಢೀಕರಿಸಿ ನೀಡಲು ಜಿಲ್ಲಾ ಅರಣ್ಯ ಹಕ್ಕು ಸಮಿತಿ ಅಧ್ಯಕ್ಷರಿಗೆ ಸಭೆಯು ಸರ್ವಾನುಮತದಿಂದ ಅನುಮೋದನೆ ನೀಡಿರುತ್ತದೆ.</p>
3	<p>ಸಂಡೂರು ತಾಲೂಕಿನ ಪುರಸಭೆಯ ವ್ಯಾಪ್ತಿಯಲ್ಲಿ ಬರುವ ಮೆ ಶ್ರೀ ಬಿ.ರುದ್ರಗೌಡ ಅೀಗಲ್ ರೆಪ್ರೆಸೆಂಟೇಟಿವ್ ಆಫ್ ದಿ ಬಿ.ಕುಮಾರಗೌಡ ಗುತ್ತಿಗೆ ಇದರ ಎಂ.ಎಲ್.ನಂ. 2516ರಲ್ಲಿ ವಿಸ್ತೀರ್ಣ: 3.50 ಹೆಕ್ಟೇರ್ ಪ್ರದೇಶವು ರಸ್ತೆ ಸಂಪರ್ಕಕ್ಕಾಗಿ ನಮೂನೆ-1ನ್ನು ನೀಡಲು ಹಾಗೂ ವಿಸ್ತೀರ್ಣ: 79.806 ಹೆಕ್ಟೇರ್ ಪ್ರದೇಶದಲ್ಲಿ ಗಣಿಗಾರಿಕೆಗಾಗಿ ನಮೂನೆ-2ನ್ನು ನೀಡುವ ಸಂಬಂಧ ಅನುಸೂಚಿತ ಬುಡಕಟ್ಟು ಮತ್ತು ಇತರೆ ಪಾರಂಪರಿಕ ಅರಣ್ಯ ವಾಸಿಗಳ (ಅರಣ್ಯ ಹಕ್ಕುಗಳ ಮಾನ್ಯ ಮಾಡುವ) ಅಧಿನಿಯಮ 2006 ಮತ್ತು ನಿಯಮ 2008 ಅಡಿಯಲ್ಲಿ ಪರಿಶೀಲನೆ ನಮೂನೆ-02ನ್ನು ನೀಡುವ ಕುರಿತು.</p>	<p>ಸಂಡೂರು ತಾಲೂಕಿನ ಪುರಸಭೆಯ ವ್ಯಾಪ್ತಿಯಲ್ಲಿ ಬರುವ ಮೆ ಶ್ರೀ ಬಿ.ರುದ್ರಗೌಡ ಅೀಗಲ್ ರೆಪ್ರೆಸೆಂಟೇಟಿವ್ ಆಫ್ ದಿ ಬಿ.ಕುಮಾರಗೌಡ ಗುತ್ತಿಗೆ ಇದರ ಎಂ.ಎಲ್.ನಂ. 2516ರಲ್ಲಿ ವಿಸ್ತೀರ್ಣ: 3.50 ಹೆಕ್ಟೇರ್ ಪ್ರದೇಶವು ರಸ್ತೆ ಸಂಪರ್ಕಕ್ಕಾಗಿ ನಮೂನೆ-1ನ್ನು ನೀಡಲು ಹಾಗೂ ವಿಸ್ತೀರ್ಣ: 79.806 ಹೆಕ್ಟೇರ್ ಪ್ರದೇಶದಲ್ಲಿ ಗಣಿಗಾರಿಕೆಗಾಗಿ ನಮೂನೆ-2ನ್ನು ನೀಡಲು ಸದಸ್ಯ ಕಾರ್ಯದರ್ಶಿಗಳು ಗ್ರಾಮ ಮಟ್ಟದ & ಉಪವಿಭಾಗ ಮಟ್ಟದ ಅರಣ್ಯ ಹಕ್ಕು ಸಮಿತಿಯ ನಡವಳಿಯನ್ನು ಸಭೆಗೆ ಓದಿ ತಿಳಿಸಿದರು. ಈ ಬಗ್ಗೆ ಯಾವುದೇ ಆಕ್ಷೇಪಣೆಗಳು, ಬಂದಿಲ್ಲ ಎಂದು ಸಭೆಯ ಗಮನಕ್ಕೆ ತರಲಾಯಿತು.</p> <p>ಕಾರಣ ಸಂಡೂರು ತಾಲೂಕಿನ ಪುರಸಭೆಯ ವ್ಯಾಪ್ತಿಯಲ್ಲಿ ಬರುವ ಮೆ ಶ್ರೀ ಬಿ.ರುದ್ರಗೌಡ ಅೀಗಲ್ ರೆಪ್ರೆಸೆಂಟೇಟಿವ್ ಆಫ್ ದಿ ಬಿ.ಕುಮಾರಗೌಡ ಗುತ್ತಿಗೆ ಇದರ ಎಂ.ಎಲ್.ನಂ. 2516ರಲ್ಲಿ ವಿಸ್ತೀರ್ಣ: 3.50 ಹೆಕ್ಟೇರ್ ಪ್ರದೇಶವು ರಸ್ತೆ ಸಂಪರ್ಕಕ್ಕಾಗಿ ನಮೂನೆ-1ನ್ನು ನೀಡಲು ಹಾಗೂ ವಿಸ್ತೀರ್ಣ: 79.806 ಹೆಕ್ಟೇರ್ ಪ್ರದೇಶದಲ್ಲಿ ಗಣಿಗಾರಿಕೆಗಾಗಿ ನಮೂನೆ-2ನ್ನು ನೀಡಲು ದೃಢೀಕರಿಸಿ ಸರ್ಕಾರಕ್ಕೆ ಸಲ್ಲಿಸಲು ಸರ್ವಾನುಮತದಿಂದ ಜಿಲ್ಲಾ ಅರಣ್ಯ ಹಕ್ಕು ಸಮಿತಿ ತೀರ್ಮಾನಿಸಿರುತ್ತದೆ. ಅದರಂತೆ ನಮೂನೆ-1ನ್ನು ದೃಢೀಕರಿಸಿ ನೀಡಲು ಜಿಲ್ಲಾ ಅರಣ್ಯ ಹಕ್ಕು ಸಮಿತಿ ಅಧ್ಯಕ್ಷರಿಗೆ ಸಭೆಯು ಸರ್ವಾನುಮತದಿಂದ ಅನುಮೋದನೆ ನೀಡಿರುತ್ತದೆ.</p>

ಕ್ರ.ಸಂ	ವಿಷಯ	ನಿರ್ಣಯ
4	ಸಂಡೂರು ತಾಲೂಕಿನ ಬೊಮ್ಮಪಟ್ಟ ಗ್ರಾಮ ಪಂಚಾಯತಿ ವ್ಯಾಪ್ತಿಯಲ್ಲಿ ಬರುವ ಮತ್ತಾಜನಹಳ್ಳಿ ಗ್ರಾಮದ ಎಚ್.ಹನುಮಕ್ಕ, ಗಂಡ ಮಾರಣ್ಣ ಇವರ ಮೇಲ್ಮನವಿ ಅರ್ಜಿ ವಿಚಾರಣೆ ಕುರಿತು,	ಸಂಡೂರು ತಾಲೂಕಿನ ಬೊಮ್ಮಪಟ್ಟ ಗ್ರಾಮ ಪಂಚಾಯತಿ ವ್ಯಾಪ್ತಿಯಲ್ಲಿ ಬರುವ ಮತ್ತಾಜನಹಳ್ಳಿ ಗ್ರಾಮದ ಎಚ್.ಹನುಮಕ್ಕ, ಗಂಡ ಮಾರಣ್ಣ ಇವರ ಅರ್ಜಿಯು ಉಪವಿಭಾಗ ಮಟ್ಟದ ಅರಣ್ಯ ಹಕ್ಕು ಸಮಿತಿಯಲ್ಲಿ ವಿಚಾರಣೆ ಹಂತದಲ್ಲಿದ್ದು, ಸದರಿ ಅರ್ಜಿಯು ವಿಭಾಗ ಮಟ್ಟದಲ್ಲಿ ಮೇಲ್ಮನವಿ ಸಲ್ಲಿಕೆಯಾದಲ್ಲಿ ಮುಂದಿನ ಸಭೆಯಲ್ಲಿ ಮಂಡಿಸಲು ಅಧ್ಯಕ್ಷರು, ಸದಸ್ಯ ಕಾರ್ಯದರ್ಶಿಗಳಿಗೆ ತಿಳಿಸಿದರು.
5	ಸಂಡೂರು ಪಟ್ಟಣ ಪುರಸಭೆಯ ವ್ಯಾಪ್ತಿಯ 2ನೇ ವಾರ್ಡ್ ನಿವಾಸಿ ಶ್ರೀಮತಿ ರೇಣುಕಮ್ಮ ನಾಯಕರ, ಗಂಡ ಸೋಮಣ್ಣ ನಾಯಕರ ಹಾಗೂ 19ನೇ ವಾರ್ಡಿನ ನಿವಾಸಿ ಓಬಕ್ಕ, ಗಂಡ ಹನುಮಂತಪ್ಪ ಇವರ ಮೇಲ್ಮನವಿ ಅರ್ಜಿ ವಿಚಾರಣೆ.	ಸಂಡೂರು ಪಟ್ಟಣ ಪುರಸಭೆಯ ವ್ಯಾಪ್ತಿಯ 2ನೇ ವಾರ್ಡ್ ನಿವಾಸಿ ಶ್ರೀಮತಿ ರೇಣುಕಮ್ಮ ನಾಯಕರ, ಗಂಡ ಸೋಮಣ್ಣ ನಾಯಕರ ಹಾಗೂ 19ನೇ ವಾರ್ಡಿನ ನಿವಾಸಿ ಓಬಕ್ಕ, ಗಂಡ ಹನುಮಂತಪ್ಪ ಇವರ ಮೇಲ್ಮನವಿ ಅರ್ಜಿಯು ಬಗ್ಗೆ ಚರ್ಚಿಸಲಾಯಿತು. ಸದರಿ ಅರ್ಜಿಯು ಉಪವಿಭಾಗ ಮಟ್ಟದ ಅರಣ್ಯ ಹಕ್ಕು ಸಮಿತಿಯಲ್ಲಿ ವಿಚಾರಣೆ ಹಂತದಲ್ಲಿದ್ದು, ಸದರಿ ಅರ್ಜಿಯು ವಿಭಾಗ ಮಟ್ಟದಲ್ಲಿ ಮೇಲ್ಮನವಿ ಸಲ್ಲಿಕೆಯಾದಲ್ಲಿ ಮುಂದಿನ ಸಭೆಯಲ್ಲಿ ಮಂಡಿಸಲು ಅಧ್ಯಕ್ಷರು, ಸದಸ್ಯ ಕಾರ್ಯದರ್ಶಿಗಳಿಗೆ ತಿಳಿಸಿದರು.
6	ಸಂಡೂರು ತಾಲೂಕಿನ ತಾಳೂರು ಗ್ರಾಮ ಪಂಚಾಯತಿಯ ವ್ಯಾಪ್ತಿಯಲ್ಲಿ ಬರುವ ಎರಡು ಅರಣ್ಯ ಹಕ್ಕು ಜಂಟಿ ಪರಿಶೀಲನಾ ಹಂತದಲ್ಲಿ ಇರುವ ಬಾಕಿ ಅರ್ಜಿಗಳ ಕುರಿತು, ಸಂಡೂರು ತಾಲೂಕಿನ ವಿಠಲಾಪುರ ಗ್ರಾಮದ ಶ್ರೀಮತಿ ಲಕ್ಷ್ಮೀ, ಗಂಡ ವೆಂಕಟೇಶ್ ಎಂಬ ಬಾಕಿ ಇರುವ ಮೇಲ್ಮನವಿ ಅರ್ಜಿಯ ಬಗ್ಗೆ ಚರ್ಚೆ.	ಸಂಡೂರು ತಾಲೂಕಿನ ತಾಳೂರು ಗ್ರಾಮ ಪಂಚಾಯತಿಯ ವ್ಯಾಪ್ತಿಯಲ್ಲಿ ಬರುವ ಎರಡು ಅರಣ್ಯ ಹಕ್ಕು ಜಂಟಿ ಪರಿಶೀಲನಾ ಹಂತದಲ್ಲಿ ಇರುವ ಬಾಕಿ ಅರ್ಜಿಗಳ ಕುರಿತು, ಸಂಡೂರು ತಾಲೂಕಿನ ವಿಠಲಾಪುರ ಗ್ರಾಮದ ಶ್ರೀಮತಿ ಲಕ್ಷ್ಮೀ, ಗಂಡ ವೆಂಕಟೇಶ್ ಎಂಬ ಬಾಕಿ ಇರುವ ಮೇಲ್ಮನವಿ ಅರ್ಜಿಯ ಬಗ್ಗೆ ಚರ್ಚಿಸಲಾಯಿತು. ಸದರಿ ಅರ್ಜಿಯು ಉಪವಿಭಾಗ ಮಟ್ಟದ ಅರಣ್ಯ ಹಕ್ಕು ಸಮಿತಿಯಲ್ಲಿ ವಿಚಾರಣೆ ಹಂತದಲ್ಲಿದ್ದು, ಸದರಿ ಅರ್ಜಿಯು ವಿಭಾಗ ಮಟ್ಟದಲ್ಲಿ ಮೇಲ್ಮನವಿ ಸಲ್ಲಿಕೆಯಾದಲ್ಲಿ ಮುಂದಿನ ಸಭೆಯಲ್ಲಿ ಮಂಡಿಸಲು ಅಧ್ಯಕ್ಷರು, ಸದಸ್ಯ ಕಾರ್ಯದರ್ಶಿಗಳಿಗೆ ತಿಳಿಸಿದರು.
7	ಸಂಡೂರು ತಾಲೂಕಿನ ದೇವಗಿರಿ ಗ್ರಾಮ ಪಂಚಾಯತಿಯ ನಾರಾಯಣಪುರ ಗ್ರಾಮದ ಸರ್ವೆ ನಂ. 04, ವಿಸ್ತೀರ್ಣ: 04 ಎಕರೆಗೆ ಸಂಬಂಧಿಸಿದಂತೆ ಶ್ರೀ ಹೊನ್ನೂರಪ್ಪ, ತಂದೆ ಶ್ರೀ ಲೇಟರ್ ನರಸಿಂಹಪ್ಪ ಇವರ ಮೇಲ್ಮನವಿ ಅರ್ಜಿಯ ಬಗ್ಗೆ.	ಸಂಡೂರು ತಾಲೂಕಿನ ದೇವಗಿರಿ ಗ್ರಾಮ ಪಂಚಾಯತಿಯ ನಾರಾಯಣಪುರ ಗ್ರಾಮದ ಸರ್ವೆ ನಂ. 04, ವಿಸ್ತೀರ್ಣ: 04 ಎಕರೆಗೆ ಸಂಬಂಧಿಸಿದಂತೆ ಶ್ರೀ ಹೊನ್ನೂರಪ್ಪ, ತಂದೆ ಶ್ರೀ ಲೇಟರ್ ನರಸಿಂಹಪ್ಪ ಇವರ ಮೇಲ್ಮನವಿ ಅರ್ಜಿಯ ಬಗ್ಗೆ ಚರ್ಚಿಸಲಾಯಿತು. ಸದರಿ ಅರ್ಜಿಯು ಉಪವಿಭಾಗ ಮಟ್ಟದ ಅರಣ್ಯ ಹಕ್ಕು ಸಮಿತಿಯಲ್ಲಿ ವಿಚಾರಣೆ ಹಂತದಲ್ಲಿದ್ದು, ಸದರಿ ಅರ್ಜಿಯು ವಿಭಾಗ ಮಟ್ಟದಲ್ಲಿ ಮೇಲ್ಮನವಿ ಸಲ್ಲಿಕೆಯಾದಲ್ಲಿ ಮುಂದಿನ ಸಭೆಯಲ್ಲಿ ಮಂಡಿಸಲು ಅಧ್ಯಕ್ಷರು, ಸದಸ್ಯ ಕಾರ್ಯದರ್ಶಿಗಳಿಗೆ ತಿಳಿಸಿದರು.
8	ಜಿಲ್ಲಾಧಿಕಾರಿಗಳು, ಬಳ್ಳಾರಿ ಇವರ ಕಾರ್ಯಾಲಯ ಪತ್ರ ಸಂಖ್ಯೆ : ಸಂ/ಕಂ/ಭೂಮಿ/17 ಇ/26313/2014-15, ದಿನಾಂಕ: 24-01-2022ರಲ್ಲಿ ಸಂಡೂರು ತಾಲೂಕಿನ ಶ್ರೀ ವೆಂಕಟೇಶ್ವರ ದೇವಸ್ಥಾನ ಅರಣ್ಯ ಹಕ್ಕು ಸಮಿತಿ ಅರ್ಜಿಗಳು ಉಪವಿಭಾಗ ಮಟ್ಟದಲ್ಲಿ ತಿರಸ್ಕೃತಗೊಂಡು, ವಿಭಾಗ ಮಟ್ಟಕ್ಕೆ 23 ಅರ್ಜಿಗಳು ಮೇಲ್ಮನವಿ ಕುರಿತು ಜಿಲ್ಲಾ ಮಟ್ಟದ ಅರಣ್ಯ ಸಮಿತಿಯಲ್ಲಿ ಚರ್ಚಿಸಲಾಯಿತು. 3 ಅರ್ಜಿಗಳು ಪರಿಶಿಷ್ಟ ಪಂಗಡಕ್ಕೆ ಸೇರಿದ್ದು, ಈ ಅರ್ಜಿಗಳು ಮಾನ್ಯ ಜಿಲ್ಲಾಧಿಕಾರಿಗಳ ನ್ಯಾಯಾಲಯದಲ್ಲಿದ್ದು, ವಿಚಾರಣೆ ಹಂತದಲ್ಲಿದ್ದು, ಈ ಅರ್ಜಿಗಳ ಕುರಿತು ವರದಿಯನ್ನು ಸಲ್ಲಿಸುವಂತೆ ಉಪ ಅರಣ್ಯ ಸಂರಕ್ಷಣಾಧಿಕಾರಿಗಳಿಗೆ ದಿನಾಂಕ : 30-03-2018ರಲ್ಲಿ ಪತ್ರ ಬರೆಯಲಾಗಿರುತ್ತದೆ. ಈವರೆಗೂ ಸದರಿಯವರಿಂದ ವರದಿ ಸಲ್ಲಿಕೆಯಾಗಿರುವುದಿಲ್ಲವೆಂದು ಸದಸ್ಯ ಕಾರ್ಯದರ್ಶಿಗಳು ಮಾನ್ಯ ಅಧ್ಯಕ್ಷರಿಗೆ ತಿಳಿಸಿದರು. ಮಾನ್ಯ ಅಧ್ಯಕ್ಷರು, ಉಪ ಅರಣ್ಯ ಸಂರಕ್ಷಣಾಧಿಕಾರಿಗಳಿಗೆ ಸದರಿ ವರದಿಯನ್ನು ಒಂದು ವಾರದೊಳಗಾಗಿ ಸದಸ್ಯ ಕಾರ್ಯದರ್ಶಿಗಳಿಗೆ ಸಲ್ಲಿಸಲು ಸಭೆಯಲ್ಲಿ ಸೂಚಿಸಿದರು.	

ಕ್ರ.ಸಂ	ವಿಷಯ	ನಿರ್ಣಯ
9	ಕಾರೇಕಲ್ಲು ಗ್ರಾಮ ಪಂಚಾಯತಿ ವ್ಯಾಪ್ತಿಯ 3 ಅರ್ಜಿಗಳನ್ನು ವಿಭಾಗ ಮಟ್ಟದಲ್ಲಿ ಚರ್ಚಿಸುವ ಕುರಿತು.	ಕಾರೇಕಲ್ಲು ಗ್ರಾಮ ಪಂಚಾಯತಿ ವ್ಯಾಪ್ತಿಯ 3 ಅರ್ಜಿಗಳನ್ನು ವಿಭಾಗ ಮಟ್ಟದಲ್ಲಿ ಚರ್ಚಿಸುವ ಕುರಿತು ಜಿಲ್ಲಾ ಮಟ್ಟದ ಅರಣ್ಯ ಹಕ್ಕು ಸಮಿತಿಯಲ್ಲಿ ಚರ್ಚಿಸಲಾಗಿ, ಸದಸ್ಯ ಕಾರ್ಯದರ್ಶಿಗಳು ಮಾನ್ಯ ಅಧ್ಯಕ್ಷರಿಗೆ ಉಪ ಸಂರಕ್ಷಣಾಧಿಕಾರಿಗಳು, ಬಳ್ಳಾರಿ ಇವರು ಈವರೆಗೂ ಜಿ.ಪಿ.ಎಸ್. ರೀಡಿಂಗ್‌ನೊಂದಿಗೆ ನಕ್ಷೆ ತಯಾರಿಸಿ ವರದಿ ನೀಡಿರುವುದಿಲ್ಲವೆಂದು ಸಭೆಗೆ ತಿಳಿಸಿದರು. ಮಾನ್ಯ ಅಧ್ಯಕ್ಷರು ಮಾತನಾಡುತ್ತಾ ಒಂದು ವಾರದೊಳಗಾಗಿ ಉಪ ಸಂರಕ್ಷಣಾಧಿಕಾರಿಗಳು, ಬಳ್ಳಾರಿ ಇವರಿಗೆ ವರದಿ ನೀಡಲು ಸೂಚಿಸಿದರು.
10	ನರಸಿಂಗಾಪುರ ಗ್ರಾಮದ ಉಪವಿಭಾಗ ಮಟ್ಟದಲ್ಲಿ ತಿರಸ್ಕೃತಗೊಂಡ 28 ಮೇಲ್ಮನವಿ ಅರ್ಜಿಗಳು	ನರಸಿಂಗಾಪುರ ಗ್ರಾಮದ ಉಪವಿಭಾಗ ಮಟ್ಟದಲ್ಲಿ ತಿರಸ್ಕೃತಗೊಂಡ 28 ಮೇಲ್ಮನವಿ ಅರ್ಜಿಗಳ ಪೈಕಿ 24 ಅರ್ಜಿಗಳು ಸೂಕ್ತ ದಾಖಲೆಗಳು ಇಲ್ಲದೇ ಇರುವುದರಿಂದ ತಿರಸ್ಕರಿಸಿರುತ್ತಾರೆ. ಉಳಿದ 4 ಅರ್ಜಿಗಳು ಉಪವಿಭಾಗ ಮಟ್ಟದಲ್ಲಿ ತಿರಸ್ಕೃತವಾಗಿರುತ್ತವೆ. ಸದರಿ ಅರ್ಜಿಗಳು ವಿಭಾಗ ಮಟ್ಟದಲ್ಲಿ ಮೇಲ್ಮನವಿ ಸಲ್ಲಿಕೆಯಾದಲ್ಲಿ ಮುಂದಿನ ಸಭೆಯಲ್ಲಿ ಮಂಡಿಸಲು ಅಧ್ಯಕ್ಷರು, ಸದಸ್ಯ ಕಾರ್ಯದರ್ಶಿಗಳಿಗೆ ತಿಳಿಸಿದರು.
11	ಅರಣ್ಯ ಹಕ್ಕುಗಳ ಮಾನ್ಯ ಮಾಡುವ ಅಧಿನಿಯಮ 2006 & ನಿಯಮ 200ರ ಪ್ರಕಾರ ಬಾಕಿ ಇರುವ ಪ್ರಕರಣಗಳ ಕುರಿತು.	<ol style="list-style-type: none"> 1. ಎನ್.ಎಂ.ಡಿ.ಸಿ. ಅ., ಸಂಡೂರು ಎಂ.ಎಲ್. ಸಂಖ್ಯೆ : 111, ನಮೂನೆ-2ನ್ನು ನೀಡುವ ಬಗ್ಗೆ. 2. ಜಿ.ಎಸ್.ಡಬ್ಲ್ಯೂ. ಸ್ಟೀಲ್ ಅ., ದೋಣಿಮಲ್ಟಿ ಐರನ್ ಓರ್ ಮ್ಯಾನ್ ಎಂ.ಎಲ್.ನಂ. 1602, ನಮೂನೆ-2ನ್ನು ನೀಡುವ ಬಗ್ಗೆ. 3. ಜಿ.ಎಸ್.ಡಬ್ಲ್ಯೂ. ಸ್ಟೀಲ್ ಅ., ತೋರಣಗಲ್ಲು ಎಂ.ಎಲ್.ನಂ. 2621, ನಮೂನೆ-1ನ್ನು ನೀಡುವ ಬಗ್ಗೆ. 4. ಐರನ್ ಓರ್ ಅಮಿಟೆಡ್, ಎಂ.ಎಲ್.ನಂ.2678, ನಮೂನೆ-2 ನೀಡುವ ಬಗ್ಗೆ. 5. ಕೆ.ಇ.ಜಿ. ಮಿನರಲ್ಸ್, ಪ್ರೈ ಅ., ತಾರನಗರ, ಎಂ.ಎಲ್. ನಂ.27, ನಮೂನೆ-1ನ್ನು ನೀಡುವ ಬಗ್ಗೆ. 6. ಸಂಡೂರು ಮ್ಯಾಂಗನೀಸ್ & ಐರನ್ ಓರ್ ಅ., ಸಂಡೂರು ಎಂ. ಎಲ್.ನಂ.2678, ನಮೂನೆ-2ನ್ನು ನೀಡುವ ಬಗ್ಗೆ. 7. ಕರ್ನಾಟಕ ಸ್ಟೇಟ್ ಮಿನರಲ್ಸ್ ಕಾರ್ಪೊರೇಷನ್ ಅ., ಬೆಂಗಳೂರು ಎಂ.ಎಲ್.ನಂ.2605, ನಮೂನೆ-1ನ್ನು ನೀಡುವ ಬಗ್ಗೆ. 8. ಜಿ.ಎಸ್.ಡಬ್ಲ್ಯೂ. ಸ್ಟೀಲ್ ಅ., ರಾಮಗಡ , ಎಂ.ಎಲ್.ನಂ. 2239, ನಮೂನೆ-2ನ್ನು ನೀಡುವ ಬಗ್ಗೆ. 9. ಎಂ.ಎಸ್.ಪಿ.ಎಲ್. ಅ., ಬಲ್ಲೋಲಾ ರೋಡ್, ಎಂ.ಎಲ್.ನಂ. 2148, ನಮೂನೆ-1ನ್ನು ನೀಡುವ ಬಗ್ಗೆ. 10. ಕರ್ನಾಟಕ ಸ್ಟೇಟ್ ಮಿನರಲ್ಸ್ ಕಾರ್ಪೊರೇಷನ್ ಅ., ಎಂ.ಎಲ್.ನಂ. 2605, ನಮೂನೆ-1ನ್ನು ನೀಡುವ ಬಗ್ಗೆ. 11. ಗುಲ್ಬರ್ಗಾ ವಿಮ್ಯುತ್‌ಚಕ್ರಿ ಸರಬರಾಜು ಕಂ ನಿ., ಬಳ್ಳಾರಿ, ಯರಗುಡಿ ಅರಣ್ಯ ಪ್ರದೇಶದಲ್ಲಿ ನಮೂನೆ-1 ನೀಡುವ ಬಗ್ಗೆ. 12. Superintendent Engineer Rural Drinking Water & Sanitation department office, Bangalore laying of water pipe line in Ballari Forest Division. ನಮೂನೆ-1ನ್ನು ನೀಡುವ ಬಗ್ಗೆ. 13. ಜಿ.ಎಸ್.ಡಬ್ಲ್ಯೂ. ಸ್ಟೀಲ್ ಅ., ಸಂಡೂರು, ಸ.ನಂ. 008 . ವಿಸ್ತೀರ್ಣ: 2.353 ನಮೂನೆ-1ನ್ನು ನೀಡುವ ಬಗ್ಗೆ. 14. Karnataka minerals corporation limited, Bangalore, M.L. No. : 2605, ನಮೂನೆ-1ನ್ನು ನೀಡುವ ಬಗ್ಗೆ. 15. Karnataka minerals corporation limited, Bangalore, Sl. No. : 120, Extent 4.9726 acres ನಮೂನೆ 1ನ್ನು ನೀಡುವ ಬಗ್ಗೆ. 16. ಜಿ.ಎಸ್.ಡಬ್ಲ್ಯೂ. ಸ್ಟೀಲ್ ಅ., ಎಂ.ಎಲ್. ನಂ.247, ನಮೂನೆ-1ನ್ನು ನೀಡುವ ಬಗ್ಗೆ. 17. ಎಂ.ಎಸ್.ಪಿ.ಎಲ್. ಅ., ಹೊಸಪೇಟೆ ಎಂ.ಎಲ್. ಸಂಖ್ಯೆ : 2531 ನಮೂನೆ-2ನ್ನು ನೀಡುವ ಬಗ್ಗೆ. 18. ಎಂ.ಎಸ್.ಪಿ.ಎಲ್. ಅ., ಹೊಸಪೇಟೆ ಎಂ.ಎಲ್. ಸಂಖ್ಯೆ : 2531 ನಮೂನೆ-1& 2ನ್ನು ನೀಡುವ ಬಗ್ಗೆ. 19. ಜಿ.ಎಸ್.ಡಬ್ಲ್ಯೂ. ಸ್ಟೀಲ್ ಅ., ಯರಗುಡಿನಹಳ್ಳಿ, ಗ್ರಾಮ ಸಂಖ್ಯೆ 74 & 76 ನಮೂನೆ-1ನ್ನು ನೀಡುವ ಬಗ್ಗೆ. 20. ಎಂ.ಎಸ್.ಪಿ.ಎಲ್. ಅ., ಹೊಸಪೇಟೆ ಎಂ.ಎಲ್. ಸಂಖ್ಯೆ : 2148 ನಮೂನೆ-1ನ್ನು ನೀಡುವ ಬಗ್ಗೆ. 21. ಎಂ.ಎಸ್.ಪಿ.ಎಲ್. ಅ., ಹೊಸಪೇಟೆ ಎಂ.ಎಲ್. ಸಂಖ್ಯೆ : 0010 ನಮೂನೆ-2ನ್ನು ನೀಡುವ ಬಗ್ಗೆ. 22. ವಿ.ಕೆ.ಜಿ. ರುದ್ರಗೌಡ ಎಂ.ಎಲ್. ಸಂಖ್ಯೆ : 2482, ನಮೂನೆ-2ನ್ನು ನೀಡುವ ಬಗ್ಗೆ. ಮೇಲ್ಕಂಡ 22 ಪ್ರಕರಣಗಳಿಗೆ ಸಂಬಂಧಿಸಿದಂತೆ ಈವರೆಗೂ ಕಾರ್ಯನಿರ್ವಾಹಕ ಅಧಿಕಾರಿಗಳು, ತಾ.ಪಂ. & ಪಿ.ಡಿ.ಓ.ರವರಿಂದ ವರದಿ ಬಂದಿರುವುದಿಲ್ಲವೆಂದು ಸದಸ್ಯ ಕಾರ್ಯದರ್ಶಿಗಳು ಅಧ್ಯಕ್ಷರಿಗೆ ತಿಳಿಸಿದರು. ಮಾನ್ಯ ಅಧ್ಯಕ್ಷರು, ಈಗಾಗಲೇ ತುಂಬಾ ವಿಳಂಬವಾಗಿರುವುದರಿಂದ ಅಗತ್ಯ ಕ್ರಮಕೈಗೊಳ್ಳಲು ಮುಖ್ಯ ಕಾರ್ಯನಿರ್ವಾಹಕ ಅಧಿಕಾರಿಗಳು, ಜಿಲ್ಲಾ ಪಂಚಾಯತ್, ಬಳ್ಳಾರಿ ಇವರಿಗೆ ಪತ್ರ ಬರೆಯಲು ಮಾನ್ಯ ಅಧ್ಯಕ್ಷರು, ಸದಸ್ಯ ಕಾರ್ಯದರ್ಶಿಗಳಿಗೆ ಸೂಚಿಸಿದರು.

ಮೇಲ್ಕಂಡ ಕ್ರಮ ಸಂಖ್ಯೆ : 11ಕ್ಕೆ ಸಂಬಂಧಿಸಿದಂತೆ, ಬಾಕಿ ಇರುವ 22 ಪ್ರಕರಣಗಳಿಗೆ ನಮೂನೆ-1 & ನಮೂನೆ-2 ನೀಡುವ ಬಗ್ಗೆ ಹಾಗೂ ವಿಭಾಗ ಮಟ್ಟದ ಅರ್ಜಿಗಳಿಗೆ ಸಂಬಂಧಿಸಿದಂತೆ ಉಪ ಸಂರಕ್ಷಣಾಧಿಕಾರಿಗಳು, ಬಳ್ಳಾರಿ ಇವರಿಂದ ಪರದಿ ಪಡೆದು ಮುಂದಿನ ಒಂದು ತಿಂಗಳೊಳಗಾಗಿ ಎಲ್ಲಾ ಪ್ರಕರಣಗಳು & ಅರ್ಜಿಗಳನ್ನು ವಿಲೇವಾರಿ ಮಾಡಲು ಸದಸ್ಯ ಕಾರ್ಯದರ್ಶಿಗಳಿಗೆ ಅಧ್ಯಕ್ಷರು ಸೂಚಿಸಿದರು.

ವಂದನಾರ್ಪಣೆಯೊಂದಿಗೆ ಸಭೆಯನ್ನು ಮುಕ್ತಾಯಗೊಳಿಸಲಾಯಿತು.

ಜಿಲ್ಲಾ ಪರಿಶಿಷ್ಟ ವರ್ಗಗಳ ಕಲ್ಯಾಣಾಧಿಕಾರಿಗಳು

ಹಾಗೂ ಸದಸ್ಯ ಕಾರ್ಯದರ್ಶಿಗಳು

ಜಿಲ್ಲಾ ಮಟ್ಟದ ಅನುಸೂಚಿತ ಬುಡಕಟ್ಟುಗಳ ಮತ್ತು ಇತರೆ

ಪಾರಂಪರಿಕ ಅರಣ್ಯ ವಾಸಿಗಳ (ಅರಣ್ಯ ಹಕ್ಕುಗಳನ್ನು

ಮಾನ್ಯ ಮಾಡುವ) ಸಮಿತಿ, ಬಳ್ಳಾರಿ

ಜಿಲ್ಲಾಧಿಕಾರಿಗಳು ಹಾಗೂ ಅಧ್ಯಕ್ಷರು

ಜಿಲ್ಲಾ ಮಟ್ಟದ ಅನುಸೂಚಿತ ಬುಡಕಟ್ಟುಗಳ ಮತ್ತು ಇತರೆ ಪಾರಂಪರಿಕ ಅರಣ್ಯ ವಾಸಿಗಳ (ಅರಣ್ಯ ಹಕ್ಕುಗಳನ್ನು ಮಾನ್ಯ

ಮಾಡುವ) ಸಮಿತಿ, ಬಳ್ಳಾರಿ

ಪ್ರತಿಯನ್ನು ಮಾಹಿತಿಗಾಗಿ :

- 1) ಮುಖ್ಯ ಕಾರ್ಯನಿರ್ವಾಹಕ ಅಧಿಕಾರಿಗಳು, ಜಿಲ್ಲಾ ಪಂಚಾಯತ್, ಬಳ್ಳಾರಿ ಇವರ ಮಾಹಿತಿಗಾಗಿ.
- 2) ಉಪವಿಭಾಗಾಧಿಕಾರಿಗಳು ಹಾಗೂ ಅಧ್ಯಕ್ಷರು, ಉಪವಿಭಾಗ ಮಟ್ಟದ ಅರಣ್ಯ ಹಕ್ಕುಗಳ ಸಮಿತಿ, ಬಳ್ಳಾರಿ ಇವರಿಗೆ.
- 3) ಉಪ ಅರಣ್ಯ ಸಂರಕ್ಷಣಾಧಿಕಾರಿಗಳು, ಬಳ್ಳಾರಿ ಇವರಿಗೆ.

ದಿನಾಂಕ: 16.02.2022 ರಂದು ಸಂಜೆ 5.00 ಗಂಟೆಗೆ ಮಾನ್ಯ ಸಹಾಯಕ ಆಯುಕ್ತರು, ಬಳ್ಳಾರಿ ರವರ ಅಧ್ಯಕ್ಷತೆಯಲ್ಲಿ ನಡೆದ ಉಪ-ವಿಭಾಗ ಮಟ್ಟದ ಅನುಸೂಚಿತ ಬುಡಕಟ್ಟುಗಳ ಮತ್ತು ಇತರೆ ಪಾರಂಪರಿಕ ಅರಣ್ಯ ವಾಸಿಗಳ (ಅರಣ್ಯ ಹಕ್ಕುಗಳನ್ನು ಮಾನ್ಯ ಮಾಡುವ) ಸಮಿತಿ ಸಭೆಯ ನಡವಳಿಗಳು

ಸಭೆಯಲ್ಲಿ ಹಾಜರಿದ್ದ ಅಧಿಕಾರಿಗಳು/ಸದಸ್ಯರುಗಳು:-

1. ಮಾನ್ಯ ಸಹಾಯಕ ಆಯುಕ್ತರು, ಬಳ್ಳಾರಿ
2. ಸಹಾಯಕ ಅರಣ್ಯ ಸಹಾಯಕ ಸಂರಕ್ಷಣಾಧಿಕಾರಿಗಳು, ಬಳ್ಳಾರಿ
3. ತಾಲೂಕು ಪರಿಶಿಷ್ಟ ವರ್ಗಗಳ ಕಲ್ಯಾಣಾಧಿಕಾರಿಗಳು, ಬಳ್ಳಾರಿ
4. ತಾಲೂಕು ಪರಿಶಿಷ್ಟ ವರ್ಗಗಳ ಕಲ್ಯಾಣಾಧಿಕಾರಿಗಳು, ಸಂಡೂರು
5. ಮುಖ್ಯಾಧಿಕಾರಿಗಳು, ಪುರಸಭೆ ಸಂಡೂರು
6. ವಲಯ ಅರಣ್ಯಾಧಿಕಾರಿಗಳು, ಬಳ್ಳಾರಿ
7. ವಲಯ ಅರಣ್ಯಾಧಿಕಾರಿಗಳು, ಸಂಡೂರು ಉತ್ತರ ವಲಯ

- ಅಧ್ಯಕ್ಷರು
- ಸದಸ್ಯರು
- ಸದಸ್ಯ ಕಾರ್ಯದರ್ಶಿಗಳು
- ಸದಸ್ಯರು

-----@-----

ಸಭೆಗೆ ಹಾಜರಾದ ಮಾನ್ಯ ಅಧ್ಯಕ್ಷರಿಗೆ, ಸದಸ್ಯರಿಗೆ ಹಾಗೂ ಎಲ್ಲಾ ಅಧಿಕಾರಿಗಳಿಗೆ ಸದಸ್ಯ ಕಾರ್ಯದರ್ಶಿಗಳು ಸ್ವಾಗತಿಸುವ ಮೂಲಕ ಬಳ್ಳಾರಿ ಉಪ-ವಿಭಾಗ ಮಟ್ಟದ ಅನುಸೂಚಿತ ಬುಡಕಟ್ಟುಗಳ ಮತ್ತು ಇತರೆ ಪಾರಂಪರಿಕ ಅರಣ್ಯ ವಾಸಿಗಳ (ಅರಣ್ಯ ಹಕ್ಕುಗಳನ್ನು ಮಾನ್ಯ ಮಾಡುವ) ಸಮಿತಿ ಸಭೆಯನ್ನು ಆರಂಭಿಸಲಾಯಿತು.

ಮಾನ್ಯ ಸಮಿತಿ ಅಧ್ಯಕ್ಷರು ಮಾತನಾಡಿ, ಸಂಡೂರು ತಾಲೂಕಿನ ಪುರಸಭೆಯ ವ್ಯಾಪ್ತಿಯಲ್ಲಿ ಬರುವ ಮೇ// ಶ್ರೀ ಜ.ರುದ್ರಗೌಡ ಆರ್ ಎಲ್ ರೆಪ್ರೆಸೆಂಟೇಟಿವ್ ಆಫ್ ದಿ// ಜ.ಕುಮಾರಗೌಡ ಗುತ್ತಿಗೆ ಇದರ ಎಂ.ಎಲ್ ನಂ 2516ರಲ್ಲಿ ವಿಸ್ತೀರ್ಣ 3.50 ಹೆಕ್ಟೇರ್ ಪ್ರದೇಶಕ್ಕೆ ಸಂಬಂಧಿಸಿದಂತೆ ರಸ್ತೆ ಸಂಪರ್ಕಕ್ಕಾಗಿ ನಮೂನೆ-1ನ್ನು ಮತ್ತು ವಿಸ್ತೀರ್ಣ 79.806 ಹೆಕ್ಟೇರ್ ಪ್ರದೇಶದಲ್ಲಿ ಗಣಿಗಾರಿಕೆಗಾಗಿ ನಮೂನೆ-2ನ್ನು ನೀಡುವ ಸಂಬಂಧವಾಗಿ ಈ ಕೆಳಕಂಡ ಪುರಸಭೆ ಮಟ್ಟದ ಅರಣ್ಯ ಹಕ್ಕು ಸಮಿತಿಯಿಂದ ಉಪ-ವಿಭಾಗೀಯ ಅರಣ್ಯ ಹಕ್ಕು ಸಮಿತಿಗೆ ಸ್ವೀಕೃತವಾದ ಪುರಸಭೆ ನಡವಳಿಗಳನ್ನು ಸಭೆಯಲ್ಲಿ ಪರಿಶೀಲಿಸಿ ಚರ್ಚಿಸಲಾಯಿತು.



ಕ್ರ.ಸಂ	ತಾಲೂಕು ಹಾಗೂ ಪುರಸಭೆ ಹೆಸರು	ಪುರಸಭೆ ಮಟ್ಟದ ಅರಣ್ಯ ಹಕ್ಕು ಸಮಿತಿಯ ವಿವರಗಳು	ಪುರಸಭೆ ಮಟ್ಟದ ಅರಣ್ಯ ಹಕ್ಕು ಸಮಿತಿಯ ನಡವಳಿಗಳ ತೀರ್ಮಾನ	ಉಪ ವಿಭಾಗ ಅರಣ್ಯ ಹಕ್ಕು ಸಮಿತಿಯ ನಡವಳಿಗಳ ತೀರ್ಮಾನ
1	ಸಂಡೂರು ತಾಲೂಕು ಹಾಗೂ ಸಂಡೂರು ಪುರಸಭೆ	ಸಂಡೂರು ಪುರಸಭೆಯ ಅರಣ್ಯ ಹಕ್ಕು ಸಮಿತಿಯ ನಡವಳಿಗಳು ದಿನಾಂಕ:30/12/2021	ಸಂಡೂರು ತಾಲೂಕಿನ ಪುರಸಭೆಯ ವ್ಯಾಪ್ತಿಯಲ್ಲಿ ಬರುವ ಮೇ// ಶ್ರೀ ಬಿ.ರುದ್ರಗೌಡ ಲೀಗಲ್ ರೆಪ್ರೆಸೆಂಟೇಟಿವ್ ಆಫ್ ದಿ// ಜಿ.ಕುಮಾರಗೌಡ ಗುತ್ತಿಗೆ ಇದರ ಎಂ.ಎಲ್ ನಂ 2516ರಲ್ಲಿ ವಿಸ್ತೀರ್ಣ 3.50 ಹೆಕ್ಟೇರ್ ಪ್ರದೇಶಕ್ಕೆ ಸಂಬಂಧಿಸಿದಂತೆ ರಸ್ತೆ ಸಂಪರ್ಕಕ್ಕಾಗಿ ನಮೂನೆ-1ನ್ನು ಮತ್ತು ವಿಸ್ತೀರ್ಣ 79.806 ಹೆಕ್ಟೇರ್ ಪ್ರದೇಶದಲ್ಲಿ ಗಣಿಗಾರಿಕೆಗಾಗಿ ನಮೂನೆ-2ನ್ನು ಅನುಸೂಚಿತ ಬುಡಕಟ್ಟು ಮತ್ತು ಇತರ ಪಾರಂಪರಿಕ ಅರಣ್ಯ ವಾಸಿಗಳ (ಅರಣ್ಯ ಹಕ್ಕುಗಳ ಮಾನ್ಯ ಮಾಡುವ) ಅಧಿನಿಯಮ 2006 ಮತ್ತು ನಿಯಮ 2008 ಅಡಿಯಲ್ಲಿ ಪರಿಶೀಲಿಸಿ ನಮೂನೆ-1ನ್ನು ಮತ್ತು ನಮೂನೆ-2ನ್ನು ನೀಡುವ ಅರಣ್ಯ ಪ್ರದೇಶದಲ್ಲಿ ಅರಣ್ಯೇತರ ಚಟುವಟಿಕೆಗಾಗಿ ಎಫ್.ಆರ್.ಎ ಅಧಿನಿಯಮ 2006ರ ಅಡಿಯಲ್ಲಿ ಅರಣ್ಯ ಪ್ರದೇಶದಲ್ಲಿರುವ ಗಣಿಗುತ್ತಿಗೆ ಭಾಗದಲ್ಲಿ ಪರಿಶಿಷ್ಟ ಪಂಗಡದ ಬುಡಕಟ್ಟು ಜನರು ವಾಸಿಸುವ/ವಾಸಿಸುತ್ತಿಲ್ಲ ಎಂಬ ಸಾರ್ವಜನಿಕ ಪ್ರಕಟಣೆ ಮಾಡಲಾಗಿ ಯಾವುದೇ ಆಕ್ಷೇಪಣೆಗಳು ಬಂದಿರುವುದಿಲ್ಲವೆಂದು ವಾರ್ಡ್ ಸಭೆಯಲ್ಲಿ ತಿಳಿಸಲಾಯಿತು. ಸದರಿ ಜನಾಂಗದ ಯಾರೇ ವಾಸವಾಗಿರುವುದಾಗಲಿ ಹಾಗೂ ಸಾಗುವಳಿ ಮಾಡುವುದಾಗಲಿ ಹಾಗೂ ಸದರಿ ಅರಣ್ಯ ಸಮಿತಿಯ ಆಕ್ಷೇಪಣೆ ಇಲ್ಲವೆಂದು ಶ್ರೀ ವೆಂಕಟೇಶ್ವರ ಅರಣ್ಯ ಸಮಿತಿಯ ಆಕ್ಷೇಪಣೆ ಇಲ್ಲವೆಂದು ಒಮ್ಮತದಿಂದ ತೀರ್ಮಾನಿಸಲಾಯಿತು. ಮುಂದಿನ ಸೂಕ್ತ ಕ್ರಮಕ್ಕಾಗಿ ಮಾನ್ಯ ಸಹಾಯಕ ಆಯುಕ್ತರು ಹಾಗೂ ಅಧ್ಯಕ್ಷರು ಉಪವಿಭಾಗೀಯ ಅರಣ್ಯ ಹಕ್ಕು ಸಮಿತಿ ಬಳಗದ ಇವರ ಕಛೇರಿಗೆ ಪತ್ರ ರವಾನಿಸಲು ಒಪ್ಪಿಗೆ ನೀಡಲಾಯಿತು.	ಉಪ ವಿಭಾಗ ಮಟ್ಟದ ಅರಣ್ಯ ಹಕ್ಕು ಸಮಿತಿಗೆ ದಿನಾಂಕ: 01/02/2022ರಂದು ಸ್ವೀಕೃತವಾದ ಸಂಡೂರು ಪುರಸಭೆ ಅರಣ್ಯ ಹಕ್ಕು ಸಮಿತಿಯ ಸಭಾ ನಡವಳಿಗಳನ್ನು ಪರಿಶೀಲಿಸಿ ಈ ಕೆಳಕಂಡಂತೆ ತೀರ್ಮಾನಿಸಲಾಯಿತು. ಸಂಡೂರು ತಾಲೂಕಿನ ಪುರಸಭೆಯ ವ್ಯಾಪ್ತಿಯಲ್ಲಿ ಬರುವ ಮೇ// ಶ್ರೀ ಬಿ.ರುದ್ರಗೌಡ ಲೀಗಲ್ ರೆಪ್ರೆಸೆಂಟೇಟಿವ್ ಆಫ್ ದಿ// ಜಿ.ಕುಮಾರಗೌಡ ಗುತ್ತಿಗೆ ಇದರ ಎಂ.ಎಲ್ ನಂ 2516ರಲ್ಲಿ ವಿಸ್ತೀರ್ಣ 3.50 ಹೆಕ್ಟೇರ್ ಪ್ರದೇಶಕ್ಕೆ ಸಂಬಂಧಿಸಿದಂತೆ ರಸ್ತೆ ಸಂಪರ್ಕಕ್ಕಾಗಿ ನಮೂನೆ-1ನ್ನು ಮತ್ತು ವಿಸ್ತೀರ್ಣ 79.806 ಹೆಕ್ಟೇರ್ ಪ್ರದೇಶದಲ್ಲಿ ಗಣಿಗಾರಿಕೆಗಾಗಿ ನಮೂನೆ-2ನ್ನು ನೀಡುವ ಕುರಿತಂತೆ. ದಿನಾಂಕ:16/02/2022ರಂದು ಸಹಾಯಕ ಆಯುಕ್ತರ ಕಾರ್ಯಾಲಯದ ಉಪವಿಭಾಗಮಟ್ಟದ ಅರಣ್ಯ ಹಕ್ಕು ಸಮಿತಿಯಲ್ಲಿ ಮಾನ್ಯ ಅಧ್ಯಕ್ಷರು ಹಾಗೂ ಸದಸ್ಯರು ಮತ್ತು ಸದಸ್ಯಕಾರ್ಯದರ್ಶಿಗಳೊಂದಿಗೆ ಚರ್ಚಿಸಲಾಗಿ, The Scheduled Tribes and Other Forest Dwellers (Recognition of Forest Rights) Act, 2006 ನಿಯಮ 2008 ರಲ್ಲಿ ತಿಳಿಸಿದಂತೆ "ಅನುಸೂಚಿತ ಬುಡಕಟ್ಟು ಮತ್ತು ಇತರ ಪಾರಂಪರಿಕ ಅರಣ್ಯ ವಾಸಿಗಳು ಜೀವನ ನಡೆಸುತ್ತಿರುವ ಅದಿವಾಸಿ ಬುಡಕಟ್ಟು ಜನಾಂಗದ ಮತ್ತು ಮೂಲ ಕೃಷಿ ಆಧಾರಿತ ಜನಾಂಗದವರು ವಾಸಮಾಡುತ್ತಿರುವ ಬಗ್ಗೆ ಪ್ರಶ್ನಿಸಲಾಗಿ ಸಂಡೂರು ಪುರಸಭೆ ಮುಖ್ಯಾಧಿಕಾರಿಗಳು




ಮಾತನಾಡಿ ಸದರಿ ಗಣಿಗುತ್ತಿಗೆ ಪ್ರದೇಶದಲ್ಲಿ ಪರಿಶಿಷ್ಟ ಪಂಗಡದ ಬುಡಕಟ್ಟು ಜನರು ವಾಸಿಸುತ್ತಿಲ್ಲ ಎಂದು ಸಭೆಗೆ ಮಾಹಿತಿಯನ್ನು ನೀಡಿದರು. ಅಧ್ಯಕ್ಷರು ವಲಯ ಅರಣ್ಯಾಧಿಕಾರಿಗಳು ಉತ್ತರ ವಲಯ ಸಂಡೂರು ಇವರನ್ನು ವಿಚಾರಿಸಲಾಗಿ ಅವರು ಸಹ ನಿಗದಿತ ಪ್ರದೇಶದಲ್ಲಿ ಯಾವುದೇ ಪರಿಶಿಷ್ಟ ಪಂಗಡದ ಆದಿವಾಸಿ ಬುಡಕಟ್ಟು ಜನಾಂಗದ ಮತ್ತು ಮೂಲ ಕೃಷಿ ಆಧಾರಿತ ಜನಾಂಗದವರು ವಾಸ ಮಾಡುತ್ತಿಲ್ಲವೆಂದು ಸಭೆಗೆ ಮಾಹಿತಿಯನ್ನು ನೀಡಿದರು.

ಅಧ್ಯಕ್ಷರು ಮಾತನಾಡುತ್ತಾ ಸದರಿ ನಿಗದಿತ ಪ್ರದೇಶದಲ್ಲಿ ಯಾವುದೇ ಆದಿವಾಸಿ ಬುಡಕಟ್ಟು ಜನಾಂಗದವರು ವಾಸಮಾಡುತ್ತಿಲ್ಲ ಕಾರಣ ಮೇ// ಶ್ರೀ ಬಿ.ರುದ್ರಗೌಡ ಲೀಗಲ್ ರೆಪ್ರೆಸೆಂಟೇಟಿವ್ ಆಫ್ ದಿ// ಬಿ.ಕುಮಾರಗೌಡ ಗುತ್ತಿಗೆ ಇದರ ಎಂ.ಎಲ್ ನಂ 2516ರಲ್ಲಿ ವಿಸ್ತೀರ್ಣ 3.50 ಹೆಕ್ಟೇರ್ ಪ್ರದೇಶಕ್ಕೆ ಸಂಬಂಧಿಸಿದಂತೆ ರಸ್ತೆ ಸಂಪರ್ಕಕ್ಕಾಗಿ ನಮೂನೆ-1ನ್ನು ಮತ್ತು ವಿಸ್ತೀರ್ಣ 79.806 ಹೆಕ್ಟೇರ್ ಪ್ರದೇಶದಲ್ಲಿ ಗಣಿಗಾರಿಕೆಗಾಗಿ ನಮೂನೆ-2ನ್ನು ಅರಣ್ಯ ಹಕ್ಕು ಅಧಿನಿಯಮ 2006 ಮತ್ತು 2008ರಡಿಯಲ್ಲಿ ನೀಡುವಂತೆ ವಿಭಾಗ ಮಟ್ಟದ ಅರಣ್ಯ ಹಕ್ಕು ಸಮಿತಿಗೆ ಶಿಫಾರಸ್ಸು ಮಾಡಲು ಸಭೆಯಲ್ಲಿ ಸರ್ವಾನುಮತದಿಂದ ತೀರ್ಮಾನಿಸಲಾಯಿತು.




ಮಾನ್ಯ ಅಧ್ಯಕ್ಷರು ಮಾತನಾಡುತ್ತಾ, ಸಂಡೂರು ತಾಲೂಕಿನ ನರಸಿಂಗಪುರ ಗ್ರಾಮ ಪಂಚಾಯತಿಯಲ್ಲಿ ಬರುವ ರಣಜಿತ್‌ಪುರ ಗ್ರಾಮದ ವ್ಯಾಪ್ತಿಯಲ್ಲಿ ಬರುವ ಕೆ.ಐ.ಓ.ಎಲ್ ಅಮಿಟೆಡ್, ಬೆಂಗಳೂರು ಇವರಿಗೆ ಒಟ್ಟು ವಿಸ್ತೀರ್ಣ 484.0733 ಹೆಕ್ಟೇರ್ ಪ್ರದೇಶಕ್ಕೆ ಸಂಬಂಧಿಸಿದಂತೆ ರಣಜಿತ್‌ಪುರ ಗ್ರಾಮದ ಮ್ಯೂನ್ಸಿಪಲ್ ನಮೂನೆ-1 ಮತ್ತು ನಮೂನೆ-2ನ್ನು ನೀಡುವ ಬಗ್ಗೆ ಚರ್ಚಿಸಲಾಯಿತು. ಮಾನ್ಯ ಅಧ್ಯಕ್ಷರು ಗ್ರಾಮ ಮಟ್ಟದ ಅರಣ್ಯ ಹಕ್ಕು ಸಮಿತಿ ಸಭೆಯ ನಡವಳಿಗಳನ್ನು ಪರಿಶೀಲಿಸಿದರು. ವಿಚಾರಣಾ ಹಂತದಲ್ಲರುವ 28 ಅರ್ಜಿಗಳನ್ನು ವಿಲೇವಾರಿ ಮಾಡಲು ಈ ಹಿಂದಿನ ಸಭೆಯಲ್ಲಿ ತಿಳಿಸಿದಂತೆ 28 ಅರ್ಜಿಗಳಲ್ಲಿ ನರಸಿಂಗಪುರ ಪಂಚಾಯತಿ ವ್ಯಾಪ್ತಿಯಲ್ಲಿ ಬರುವ ರಣಜಿತ್‌ಪುರ ಗ್ರಾಮದ ವ್ಯಾಪ್ತಿಯಲ್ಲಿ ಬರುವ 28 ಅರ್ಜಿಗಳನ್ನು ತಾಲೂಕು ಪರಿಶಿಷ್ಟ ವರ್ಗಗಳ ಕಲ್ಯಾಣಾಧಿಕಾರಿಗಳು ಸಂಡೂರು, ವಲಯ ಅರಣ್ಯ ಅಧಿಕಾರಿಗಳು (ದಕ್ಷಿಣ ವಲಯ) ಹಾಗೂ ಕಂದಾಯ ಇಲಾಖೆಯ ಗ್ರಾಮಲೆಕ್ಕಾಧಿಕಾರಿಗಳು ಜಂಟಿಯಾಗಿ ನಿಗದಿತ ಸ್ಥಳಕ್ಕೆ ಭೇಟಿ ನೀಡಿ ಪರಿಶೀಲಿಸಿದ ವರದಿಯನ್ನು ಸಭೆಯಲ್ಲಿ ಸದಸ್ಯ ಕಾರ್ಯದರ್ಶಿಗಳು ಮಂಡಿಸಿದರು. ಮಾನ್ಯ ಅಧ್ಯಕ್ಷರು ಜಂಟಿ ಪರಿಶೀಲನಾ ವರದಿಯನ್ನು ನೋಡಿ ವರದಿಯಲ್ಲಿರುವ ಅಂಶಗಳ ಬಗ್ಗೆ ತಾಲೂಕು ಪರಿಶಿಷ್ಟ ವರ್ಗಗಳ ಕಲ್ಯಾಣಾಧಿಕಾರಿಗಳು ಸಂಡೂರು ಇವರನ್ನು ಕೇಳಲಾಗಿ ಸದರಿ ಅಧಿಕಾರಿಗಳು ರಣಜಿತ್‌ಪುರ ಗ್ರಾಮಕ್ಕೆ ಭೇಟಿ ಮಾಡಿ ಪರಿಶೀಲನೆ ಮಾಡಿದ ವಿವರವಾದ ಮಾಹಿತಿಯನ್ನು ಸಭೆಗೆ ನೀಡಿದರು. ಕೆ.ಐ.ಓ.ಎಲ್ ಅಮಿಟೆಡ್, ಬೆಂಗಳೂರು ಇವರಿಗೆ ಒಟ್ಟು ವಿಸ್ತೀರ್ಣ 484.0733 ಹೆಕ್ಟೇರ್ ಪ್ರದೇಶಕ್ಕೆ ಸಂಬಂಧಿಸಿದಂತೆ, ಬಾಕಿ ಉಳಿದಿರುವ 28 ಅರ್ಜಿಗಳಲ್ಲಿ 4 ರೈತರು ನಿಗದಿತ ಪ್ರದೇಶದ ವ್ಯಾಪ್ತಿಯಲ್ಲಿ ಬರುತ್ತಿದ್ದು (1) ಓಬಯ್ಯ ತಂದೆ ರಂಗಪ್ಪ ಇವರು ಸ್ವಾಮಿಮಲ್ಲೆ ಅರಣ್ಯ ವ್ಯಾಪ್ತಿಯಲ್ಲಿ 3 ಎಕರೆ ಪ್ರದೇಶದಲ್ಲಿ ಸಾಗುವಳಿ ಮಾಡುತ್ತಿದ್ದಾರೆ. (2) ಕೋಡಾಲ್ ತಿಪ್ಪಣ್ಣ ತಂದೆ ಕೋಡಾಲ್ ಭಮಪ್ಪ ಇವರು ಸ್ವಾಮಿಮಲ್ಲೆ ಅರಣ್ಯ ವ್ಯಾಪ್ತಿಯಲ್ಲಿ 1.5 ಎಕರೆ ಪ್ರದೇಶದಲ್ಲಿ ಸಾಗುವಳಿ ಮಾಡುತ್ತಿದ್ದಾರೆ. (3) ನಿಡ್ಲಪ್ಪ ಭೀಮಪ್ಪ ತಂದೆ ಕರಿಬನಪ್ಪ ಇವರು ಸ್ವಾಮಿಮಲ್ಲೆ ಅರಣ್ಯ ವ್ಯಾಪ್ತಿಯಲ್ಲಿ 2.00 ಎಕರೆ ಪ್ರದೇಶದಲ್ಲಿ ಸಾಗುವಳಿ ಮಾಡುತ್ತಿದ್ದಾರೆ. (4) ಮಾರೆಪ್ಪ ತಂದೆ ಮಾದಪ್ಪ ಇವರು ಸ್ವಾಮಿಮಲ್ಲೆ ಅರಣ್ಯ ವ್ಯಾಪ್ತಿಯಲ್ಲಿ 2.00 ಎಕರೆ ಪ್ರದೇಶದಲ್ಲಿ ಸಾಗುವಳಿ ಮಾಡುತ್ತಿದ್ದಾರೆ ಎಂಬ ಮಾಹಿತಿಯನ್ನು ಸಭೆಗೆ ನೀಡಿದರು.

ಮುಂದುವರಿದು ಅಧ್ಯಕ್ಷರು ಮಾತನಾಡುತ್ತಾ ಸದರಿ 4 ಅರ್ಜಿದಾರರು ಸಲ್ಲಿಸಿರುವ ಪಹಣಿ ಮತ್ತು ಸರ್ಕಾರಿ ಬಾಕಿ ಪಾವತಿಯ ರಸೀದಿಗಳನ್ನು ಪರಿಶೀಲಿಸಿ, ಪಹಣಿಗಳಲ್ಲಿ ನಮೂಧಿಸಿರುವ ಭೂಮಿಯು ಅರಣ್ಯ ಇಲಾಖೆ ವ್ಯಾಪ್ತಿಗೆ ಸೇರಿದ್ದೆ ಎಂದು ಪ್ರಶ್ನಿಸಲಾಗಿ, ವಲಯ ಅರಣ್ಯಾಧಿಕಾರಿ ಉತ್ತರ ವಲಯ ಸಂಡೂರು ಇವರು ಮಾತನಾಡುತ್ತಾ ಸದರಿ ಭೂಮಿಯು ಅರಣ್ಯ ಇಲಾಖೆಗೆ ಸೇರಿದ್ದಾಗಿದೆ ಎಂಬ ಮಾಹಿತಿಯನ್ನು ಸಭೆಗೆ ನೀಡಿದರು. ಅಧ್ಯಕ್ಷರು ಪಹಣಿಗಳನ್ನು ಪರಿಶೀಲಿಸಲಾಗಿ

1. ಅರ್ಜಿದಾರರ ಪಹಣಿಯಲ್ಲಿ ನಮೂಧಿಸಿರುವ ಗ್ರಾಮ ನರಸಿಂಗಪುರ ಎಂಬುದಾಗಿ ಇದ್ದು ರಣಜಿತ್‌ಪುರ ಗ್ರಾಮದ ಹೆಸರು ನಮೂದಿಸಿಲ್ಲ. ಪಹಣಿಯ RTC Column-1ರಲ್ಲಿ Forest, Column-9 ರಲ್ಲಿ Forest ಎಂಬುದಾಗಿ ನಮೂಧಿಸಲಾಗಿದೆ.
2. ನರಸಿಂಗಪುರ ಗ್ರಾಮ ಪಂಚಾಯತಿಯ ವ್ಯಾಪ್ತಿಯಲ್ಲಿ ರಣಜಿತ್‌ಪುರ ಗ್ರಾಮವು Unsettled Village ಆಗಿರುವುದರಿಂದ ಹಕ್ಕಿಯ ಭೂ ದಾಖಲೆಗಳನ್ನು ನೀಡಲು ಬರುವುದಿಲ್ಲ.





3. ಕರ್ನಾಟಕ ಅರಣ್ಯ ಹಕ್ಕು ಕಾಯ್ದೆಯು 1963ರ ಅಧಿನಿಯಮ 4ರಡಿಯಲ್ಲಿ ಕರ್ನಾಟಕ ಸರ್ಕಾರ ಪ್ರಕಟಿಸಿರುವಂತೆ ಸದರಿ ಸ್ವಾಮಿ ಮಲ್ಟಿ ಅರಣ್ಯ ಪ್ರದೇಶವನ್ನು ಕಾಯ್ದಿರಿಸಿದ ಅರಣ್ಯ ಭೂಮಿ (Reserved Forest) ಎಂದು ಘೋಷಿಸಲಾಗಿದೆ.

4. ಸದರಿ ಅರ್ಜಿದಾರರು ಅರಣ್ಯ ಹಕ್ಕು ಪತ್ರಕ್ಕಾಗಿ ಸಲ್ಲಿಸಿರುವ ದಾಖಲಾತಿಗಳು ಸಮರ್ಪಕವಾಗಿರುವುದಿಲ್ಲ.

ಮೇಲ್ಕಂಡ ಅಂಶಗಳ ಆಧಾರದ ಮೇಲೆ ಸದರಿ 4 ಅರ್ಜಿದಾರರು ಸಲ್ಲಿಸಿರುವ ಭೂ ದಾಖಲೆಗಳು ಸಮರ್ಪಕವಾಗಿ ಸಲ್ಲಿಸದೇ ಇರುವ ಕಾರಣ ನರಸಿಂಗಾಪುರದ 28 ಮೇಲ್ಮನವಿ ಅರ್ಜಿದಾರರ ಅರ್ಜಿಗಳನ್ನು ಸರ್ವಾನುಮತದಿಂದ ತಿರಸ್ಕರಿಸಲಾಯಿತು. ಹಾಗೂ ಸಂಡೂರು ತಾಲೂಕಿನ ನರಸಿಂಗಾಪುರ ಗ್ರಾಮ ಪಂಚಾಯತಿಯಲ್ಲಿ ಬರುವ ರಣಜಿತ್‌ಪುರ ಗ್ರಾಮದ ವ್ಯಾಪ್ತಿಯಲ್ಲಿ ಬರುವ ಕೆ.ಬಿ.ಹೆ.ಎಲ್.ಎಮ್.ಆರ್. ಬೆಂಗಳೂರು ಇವರಿಗೆ ಒಟ್ಟು ವಿಸ್ತೀರ್ಣ 484.0733 ಹೆಕ್ಟೇರ್ ಪ್ರದೇಶಕ್ಕೆ ಸಂಬಂಧಿಸಿದಂತೆ ರಣಜಿತ್‌ಪುರ ಗ್ರಾಮದ ಮೈನ್‌ಗೆ ನಮೂನೆ-1 ಮತ್ತು ನಮೂನೆ-2ನ್ನು ಅರಣ್ಯ ಹಕ್ಕು ಅಧಿನಿಯಮ 2006 ಮತ್ತು 2008 ರಡಿಯಲ್ಲಿ ನೀಡುವಂತೆ ವಿಭಾಗ ಮಟ್ಟದ ಅರಣ್ಯ ಹಕ್ಕು ಸಮಿತಿಗೆ ಶಿಫಾರಸ್ಸು ಮಾಡಲು ಸಭೆಯಲ್ಲಿ ಸರ್ವಾನುಮತದಿಂದ ತೀರ್ಮಾನಿಸಲಾಯಿತು. ಕೊನೆಯಲ್ಲಿ ಸದಸ್ಯ ಕಾರ್ಯದರ್ಶಿಗಳು ವಂದನಾರ್ಪಣೆಯನ್ನು ಸಲ್ಲಿಸಿ ಸಭೆಯನ್ನು ಮುಕ್ತಾಯಗೊಳಿಸಲಾಯಿತು.

ಸದಸ್ಯ ಕಾರ್ಯದರ್ಶಿಗಳು,

ಬಳ್ಳಾರಿ ಉಪ-ವಿಭಾಗ ಮಟ್ಟದ ಅನುಸೂಚಿತ ಬುಡಕಟ್ಟುಗಳ ಮತ್ತು ಇತರ ಪಾರಂಪರಿಕ ಅರಣ್ಯ ವಾಸಿಗಳ ಅರಣ್ಯ ಹಕ್ಕು ಸಮಿತಿ ಹಾಗೂ ತಾಲೂಕು ಪರಿಶಿಷ್ಟ ವರ್ಗಗಳ ಕಲ್ಯಾಣಾಧಿಕಾರಿಗಳು, ಪರಿಶಿಷ್ಟ ವರ್ಗಗಳ ಕಲ್ಯಾಣ ಇಲಾಖೆ, ಬಳ್ಳಾರಿ

ಬಳ್ಳಾರಿ ಉಪ-ವಿಭಾಗ ಮಟ್ಟದ ಅನುಸೂಚಿತ ಬುಡಕಟ್ಟುಗಳ ಮತ್ತು ಇತರ ಪಾರಂಪರಿಕ ಅರಣ್ಯ ವಾಸಿಗಳ ಅರಣ್ಯ ಹಕ್ಕು ಸಮಿತಿ ಹಾಗೂ ಸಹಾಯಕ ಆಯುಕ್ತರು, ಬಳ್ಳಾರಿ

ಪ್ರತಿಯನ್ನು:-

1. ಮಾನ್ಯ ಜಿಲ್ಲಾಧಿಕಾರಿಗಳು ಹಾಗೂ ಆಯುಕ್ತರು, ಜಿಲ್ಲಾ ಮಟ್ಟದ ಅನುಸೂಚಿತ ಬುಡಕಟ್ಟುಗಳ ಮತ್ತು ಇತರ ಪಾರಂಪರಿಕ ಅರಣ್ಯ ವಾಸಿಗಳ ಅರಣ್ಯ ಹಕ್ಕು ಸಮಿತಿ, ಬಳ್ಳಾರಿ ರವರಿಗೆ ದಯಾಪರ ಅವಗಾಹನೆಗಾಗಿ ಸಲ್ಲಿಸಿದೆ.
2. ಸದಸ್ಯ ಕಾರ್ಯದರ್ಶಿಗಳು, ಜಿಲ್ಲಾ ಮಟ್ಟದ ಅನುಸೂಚಿತ ಬುಡಕಟ್ಟುಗಳ ಮತ್ತು ಇತರ ಪಾರಂಪರಿಕ ಅರಣ್ಯ ವಾಸಿಗಳ ಅರಣ್ಯ ಹಕ್ಕು ಸಮಿತಿ, ಬಳ್ಳಾರಿ ರವರಿಗೆ ಮಾಹಿತಿಗಾಗಿ ಸಲ್ಲಿಸಿದೆ.
3. ಕಾರ್ಯನಿರ್ವಾಹ ಅಧಿಕಾರಿಗಳು, ತಾಲ್ಲೂಕು ಪಂಚಾಯತಿ, ಸಂಡೂರು ಇವರಿಗೆ ಮುಂದಿನ ಕ್ರಮಕ್ಕಾಗಿ ಕಳುಹಿಸುತ್ತಾ; ಈ ಸಭೆಯ ನಡವಳಿಗಳನ್ನು ಸಂಬಂಧಪಟ್ಟ ಗ್ರಾಮ ಪಂಚಾಯತಿಗಳಲ್ಲಿ ಪ್ರಚುರ ಪಡಿಸಲು ಸೂಚಿಸಿದೆ.
4. ಬಳ್ಳಾರಿ ಉಪ ವಿಭಾಗ ಮಟ್ಟದ ಅರಣ್ಯ ಹಕ್ಕು ಸಮಿತಿಯ ಎಲ್ಲಾ ಸದಸ್ಯರಿಗೆ ಮಾಹಿತಿಗಾಗಿ ಹಾಗೂ ಸೂಕ್ತ ಕ್ರಮಕ್ಕಾಗಿ ಕಳುಹಿಸಿದೆ.
5. ಹೆಚ್ಚಿನ ಪ್ರತಿ.

ದಿನಾಂಕ: 24.01.2022 ರಂದು ಬೆಳಿಗ್ಗೆ 11.00 ಗಂಟೆಗೆ ಮಾನ್ಯ ಸಹಾಯಕ ಆಯುಕ್ತರು, ಬಳ್ಳಾರಿ ರವರ ಅಧ್ಯಕ್ಷತೆಯಲ್ಲಿ ನಡೆದ ಉಪ-ವಿಭಾಗ ಮಟ್ಟದ ಅನುಸೂಚಿತ ಬುಡಕಟ್ಟುಗಳ ಮತ್ತು ಇತರೆ ಪಾರಂಪರಿಕ ಅರಣ್ಯ ವಾಸಿಗಳ (ಅರಣ್ಯ ಹಕ್ಕುಗಳನ್ನು ಮಾನ್ಯ ಮಾಡುವ) ಸಮಿತಿ ಸಭೆಯ ನಡವಳಿಗಳು

ಸಭೆಯಲ್ಲಿ ಹಾಜರಿದ್ದ ಅಧಿಕಾರಿಗಳು/ಸದಸ್ಯರುಗಳು:-

1. ಮಾನ್ಯ ಸಹಾಯಕ ಆಯುಕ್ತರು, ಬಳ್ಳಾರಿ
2. ಸಹಾಯಕ ಅರಣ್ಯ ಸಹಾಯಕ ಸಂರಕ್ಷಣಾಧಿಕಾರಿಗಳು, ಬಳ್ಳಾರಿ
3. ತಾಲೂಕು ಪರಿಶಿಷ್ಟ ವರ್ಗಗಳ ಕಲ್ಯಾಣಾಧಿಕಾರಿಗಳು, ಬಳ್ಳಾರಿ
4. ತಾಲೂಕು ಪರಿಶಿಷ್ಟ ವರ್ಗಗಳ ಕಲ್ಯಾಣಾಧಿಕಾರಿಗಳು, ಸಂಡೂರು
5. ವಲಯ ಅರಣ್ಯಾಧಿಕಾರಿಗಳು, ಬಳ್ಳಾರಿ
6. ಪಂಚಾಯತಿ ಅಭಿವೃದ್ಧಿ ಅಧಿಕಾರಿಗಳು, ಗ್ರಾಮ ಪಂಚಾಯತಿ ನರಸಿಂಗಾಪುರ, ತಾ|| ಸಂಡೂರು
7. ಪಂಚಾಯತಿ ಅಭಿವೃದ್ಧಿ ಅಧಿಕಾರಿಗಳು, ಗ್ರಾಮ ಪಂಚಾಯತಿ ತಾಳೂರು, ತಾ|| ಸಂಡೂರು
8. ಪಂಚಾಯತಿ ಅಭಿವೃದ್ಧಿ ಅಧಿಕಾರಿಗಳು, ಗ್ರಾಮ ಪಂಚಾಯತಿ ವಿಠಲಾಪುರ, ತಾ|| ಸಂಡೂರು
9. ಪಂಚಾಯತಿ ಅಭಿವೃದ್ಧಿ ಅಧಿಕಾರಿಗಳು, ಗ್ರಾಮ ಪಂಚಾಯತಿ ಚೊಮ್ಮೆಗಟ್ಟ, ತಾ|| ಸಂಡೂರು
10. ಪಂಚಾಯತಿ ಅಭಿವೃದ್ಧಿ ಅಧಿಕಾರಿಗಳು, ಗ್ರಾಮ ಪಂಚಾಯತಿ ದೇವಗಿರಿ, ತಾ|| ಸಂಡೂರು

ಜಿಲ್ಲಾ ಪರಿಶಿಷ್ಟ ವರ್ಗಗಳ ಕಲ್ಯಾಣಾಧಿಕಾರಿಗಳ ಕಛೇರಿ, ಬಳ್ಳಾರಿ
ಸ್ಥಳೀಯ ದಿನಾಂಕ: 24/01/2022
ಸ್ಥಳೀಯ ವಿಭಾಗ: _____
ಆ.ಪ.ಕ.ಸ.ಅ

- ಅಧ್ಯಕ್ಷರು
- ಸದಸ್ಯರು
- ಸದಸ್ಯ ಕಾರ್ಯದರ್ಶಿಗಳು
- ಸದಸ್ಯರು

ಸಭೆಗೆ ಹಾಜರಾದ ಮಾನ್ಯ ಅಧ್ಯಕ್ಷರಿಗೆ, ಸದಸ್ಯರಿಗೆ ಹಾಗೂ ಎಲ್ಲಾ ಅಧಿಕಾರಿಗಳಿಗೆ ಸದಸ್ಯ ಕಾರ್ಯದರ್ಶಿಗಳು ಸ್ವಾಗತಿಸುವ ಮೂಲಕ ಬಳ್ಳಾರಿ ಉಪ-ವಿಭಾಗ ಮಟ್ಟದ ಅನುಸೂಚಿತ ಬುಡಕಟ್ಟುಗಳ ಮತ್ತು ಇತರೆ ಪಾರಂಪರಿಕ ಅರಣ್ಯ ವಾಸಿಗಳ (ಅರಣ್ಯ ಹಕ್ಕುಗಳನ್ನು ಮಾನ್ಯ ಮಾಡುವ) ಸಮಿತಿ ಸಭೆಯನ್ನು ಆರಂಭಿಸಲಾಯಿತು.

ಮಾನ್ಯ ಸಮಿತಿ ಅಧ್ಯಕ್ಷರು ಸಭೆಯ ಅಜೆಂಡಾದಲ್ಲಿ ನಮೂದಿಸಿರುವ ವಿಷಯಗಳ ಬಗ್ಗೆ ಮಾತನಾಡುತ್ತಾ, ಸಂಡೂರು ತಾಲೂಕಿನ ನರಸಿಂಗಾಪುರ ಗ್ರಾಮ ಪಂಚಾಯತಿಯ ರಣಜಿತ್‌ಪುರ ಗ್ರಾಮದ ವ್ಯಾಪ್ತಿಯಲ್ಲಿ ಬರುವ Kirloskar Ferrous Industries Limited, ಇವರ ಗಣಿ ಗುತ್ತಿಗೆ ಸಂಖ್ಯೆ: 2245 ವಿಸ್ತೀರ್ಣ: 24.47 ಹೆಕ್ಟೇರ್ ಪ್ರದೇಶಕ್ಕೆ ಸಂಬಂಧಿಸಿದಂತೆ ನಮೂನೆ-1 ನೀಡುವ ಬಗ್ಗೆ ಚರ್ಚಿಸಲಾಯಿತು. ಅಧ್ಯಕ್ಷರು ನರಸಿಂಗಾಪುರ ಗ್ರಾಮಪಂಚಾಯತಿ ಅಭಿವೃದ್ಧಿ ಅಧಿಕಾರಿಗಳನ್ನು ಕೇಳಲಾಗಿ, ಪಿ.ಡಿ.ಓ ರವರು ಗ್ರಾಮಮಟ್ಟದ ಅರಣ್ಯಹಕ್ಕು ಸಮಿತಿಯ ನಡವಳಿಗಳನ್ನು ಕುಡಿದರು. ಪಿ.ಡಿ.ಓ ರವರು ಮಾತನಾಡುತ್ತಾ ನಿಗದಿತ ಪ್ರದೇಶದಲ್ಲಿ ಯಾವುದೇ ಅರಣ್ಯ ವಾಸಿಗಳು ಇಲ್ಲವಾದ್ದರಿಂದ ನಮೂನೆ-1ನ್ನು ನೀಡಲು ಯಾವುದೇ

ಆಕ್ಷೇಪಣೆಗಳಲ್ಲವೆಂದು ಸಭೆಗೆ ತಿಳಿಸಿದರು. ನಂತರದಲ್ಲ ಗ್ರಾಮಮಟ್ಟದ ಅರಣ್ಯ ಹಕ್ಕು ಸಮಿತಿಯ ನಡವಳಿಗಳಲ್ಲಿ ವಿಚಾರಣಾ ಹಂತರದಲ್ಲರುವ 28 ಅರ್ಜಿಗಳನ್ನು ವಿಲೇವಾರಿ ಮಾಡಲು ಈ ಹಿಂದಿನ ಸಭೆಯಲ್ಲಿ ತಿಳಿಸಿದಂತೆ 28 ಅರ್ಜಿಗಳಲ್ಲಿ ರಣಜಿತ್‌ಪುರ ಗ್ರಾಮದ ವ್ಯಾಪ್ತಿಯಲ್ಲಿ ಬರುವ 4 ಅರ್ಜಿಗಳನ್ನು ತಾಲೂಕು ಪರಿಶಿಷ್ಟ ವರ್ಗಗಳ ಕಲ್ಯಾಣಾಧಿಕಾರಿಗಳು ಸಂಚಾರು. ವಲಯ ಅರಣ್ಯ ಅಧಿಕಾರಿಗಳು (ದಕ್ಷಿಣ ವಲಯ) ಹಾಗೂ ಕಂದಾಯ ಇಲಾಖೆಯ ಗ್ರಾಮಲೆಕ್ಕಾಧಿಕಾರಿಗಳು ಜಂಟಿಯಾಗಿ ನಿಗದಿತ ಸ್ಥಳಕ್ಕೆ ಭೇಟಿ ನೀಡಿ ಪರಿಶೀಲಿಸಿದ ವರದಿಯನ್ನು ಸಭೆಯಲ್ಲಿ ಮಂಡಿಸಲಾಯಿತು. ಸದರಿ ವರದಿಯಲ್ಲಿ ಯಾವುದೇ ಅರಣ್ಯವಾಸಿಗಳು ವಾಸಿಸುತ್ತಿಲ್ಲ ಎಂಬ ಅಂಶವನ್ನು ಮನಗಂಡು ಮಾನ್ಯ ಅಧ್ಯಕ್ಷರು Kirloskar Ferrous Industries Limited ಕಂಪನಿಯವರಿಗೆ ನಮೂನೆ-1ನ್ನು ನೀಡುವಂತೆ ವಿಭಾಗೀಯ ಮಟ್ಟದ ಅರಣ್ಯ ಹಕ್ಕು ಸಮಿತಿಗೆ ಶಿಫಾರಸ್ಸು ಮಾಡಲು ತೀರ್ಮಾನಿಸಿದಾಗ ಸಭೆಯ ಸರ್ವ ಸದಸ್ಯರು ಒಮ್ಮತದಿಂದ ನೀಡಬಹುದು ಎಂದು ಸಮ್ಮತಿಸಿದರು. ಇನ್ನೂ ಬಾಕಿ ಉಳಿದಿರುವ 24 ಅರ್ಜಿಗಳನ್ನು 10/02/2022ರೊಳಗಾಗಿ ವರದಿಯನ್ನು ನೀಡಲು ಮಾನ್ಯ ಅಧ್ಯಕ್ಷರು ಸೂಚಿಸಿದರು.

ಮಾನ್ಯ ಅಧ್ಯಕ್ಷರು ಮಾತನಾಡುತ್ತಾ, ಸಂಚಾರು ತಾಲೂಕಿನ ನರಸಿಂಗಾಪುರ ಗ್ರಾಮ ಪಂಚಾಯತಿಯಲ್ಲಿ ಬರುವ ರಣಜಿತ್‌ಪುರ ಗ್ರಾಮದ ವ್ಯಾಪ್ತಿಯಲ್ಲಿ ಬರುವ ಕೆ.ಐ.ಓ.ಎಲ್ ಆಮಿಟೆಡ್, ಬೆಂಗಳೂರು ಇವರಿಗೆ ಒಟ್ಟು ವಿಸ್ತೀರ್ಣ 484.0733 ಹೆಕ್ಟೇರ್ ಪ್ರದೇಶಕ್ಕೆ ಸಂಬಂಧಿಸಿದಂತೆ ರಣಜಿತ್‌ಪುರ ಗ್ರಾಮದ ಮೈನ್ಸ್‌ಗೆ ನಮೂನೆ-1 ಮತ್ತು ನಮೂನೆ-2ನ್ನು ನೀಡುವ ಬಗ್ಗೆ ಚರ್ಚಿಸಲಾಯಿತು. ಮಾನ್ಯ ಅಧ್ಯಕ್ಷರು ಗ್ರಾಮ ಮಟ್ಟದ ಅರಣ್ಯ ಹಕ್ಕು ಸಮಿತಿ ಸಭೆಯ ನಡವಳಿಗಳನ್ನು ಪರಿಶೀಲಿಸಿದರು. ವಿಚಾರಣಾ ಹಂತರದಲ್ಲರುವ 28 ಅರ್ಜಿಗಳನ್ನು ವಿಲೇವಾರಿ ಮಾಡಲು ಈ ಹಿಂದಿನ ಸಭೆಯಲ್ಲಿ ತಿಳಿಸಿದಂತೆ 28 ಅರ್ಜಿಗಳಲ್ಲಿ ರಣಜಿತ್‌ಪುರ ಗ್ರಾಮದ ವ್ಯಾಪ್ತಿಯಲ್ಲಿ ಬರುವ 4 ಅರ್ಜಿಗಳನ್ನು ತಾಲೂಕು ಪರಿಶಿಷ್ಟ ವರ್ಗಗಳ ಕಲ್ಯಾಣಾಧಿಕಾರಿಗಳು ಸಂಚಾರು.ವಲಯ ಅರಣ್ಯ ಅಧಿಕಾರಿಗಳು (ದಕ್ಷಿಣ ವಲಯ) ಹಾಗೂ ಕಂದಾಯ ಇಲಾಖೆಯ ಗ್ರಾಮಲೆಕ್ಕಾಧಿಕಾರಿಗಳು ಜಂಟಿಯಾಗಿ ನಿಗದಿತ ಸ್ಥಳಕ್ಕೆ ಭೇಟಿ ನೀಡಿ ಪರಿಶೀಲಿಸಿದ ವರದಿಯನ್ನು ನೋಡಿ ಬಾಕಿ ಉಳಿದಿರುವ 24 ಅರ್ಜಿಗಳನ್ನು ಜಂಟಿಯಾಗಿ ಪರಿಶೀಲಿಸಿದ ವರದಿ ಬಂದನಂತರ ಕೆ.ಐ.ಓ.ಎಲ್ ಆಮಿಟೆಡ್, ಬೆಂಗಳೂರು ಇವರಿಗೆ ನಮೂನೆ-1 ಮತ್ತು ನಮೂನೆ-2ನ್ನು ನೀಡಲು ವಿಭಾಗೀಯ ಮಟ್ಟಕ್ಕೆ ಶಿಫಾರಸ್ಸು ಮಾಡಲು ನಿರ್ಧರಿಸಲಾಯಿತು. ಹಾಗೂ 24 ಅರ್ಜಿಗಳ ಜಂಟಿಯಾಗಿ ಪರಿಶೀಲನಾ ವರದಿಯನ್ನು 10/02/2022 ರೊಳಗಾಗಿ ನೀಡಲು ಮಾನ್ಯ ಅಧ್ಯಕ್ಷರು ಸೂಚಿಸಿದರು.

ಮಾನ್ಯ ಅಧ್ಯಕ್ಷರು ಮಾತನಾಡುತ್ತಾ, ಸಂಚಾರು ತಾಲೂಕಿನ ಬೊಮ್ಮಳಟ್ಟ ಗ್ರಾಮ ಪಂಚಾಯತಿ ವ್ಯಾಪ್ತಿಯಲ್ಲಿ ಬರುವ ಮತ್ತಾಜನಹಳ್ಳಿ ಗ್ರಾಮದ ಎಚ್.ಹನುಮಕ್ಕ ಗಂಡ ಮಾರಣ್ಣ ಇವರ ಮೇಲ್ಮನವಿ ಅರ್ಜಿ ಬಗ್ಗೆ ಚರ್ಚಿಸಿದರು. ಸದಸ್ಯ ಕಾರ್ಯದರ್ಶಿಗಳು ಮಾತನಾಡುತ್ತಾ ಸದರಿ ಅರ್ಜಿದಾರರು ಯಾವುದೇ ಸಮರ್ಪಕ ದಾಖಲಾತಿಗಳನ್ನು ನೀಡದೇ ಕೇವಲ ಜಾತಿ ಪ್ರಮಾಣ ಪತ್ರ , ಆಗಾರ್ ಕಾರ್ಡ್ ಪ್ರತಿ ಹಾಗೂ ಚುನಾವಣಾ ಗುರುತಿನ ಚೀಟಿಯನ್ನು ಮಾತ್ರ ಸಲ್ಲಿಸಿರುತ್ತಾರೆ ಎಂಬ ಮಾಹಿತಿಯನ್ನು ಸಭೆಗೆ ನೀಡಿದರು. ಮಾನ್ಯ ಅಧ್ಯಕ್ಷರು ದಿನಾಂಕ 10/02/2022ರಂದು



ವಿಚಾರಣೆಯನ್ನು ಮಾಡಲಾಗುವುದು ಎಂದು ಸಭೆಗೆ ಮಾಹಿತಿ ನೀಡಿದರು ಹಾಗೂ ಸದರಿ ಅರ್ಜಿದಾರರು ಖುದ್ದಾಗಿ ದಿನಾಂಕ 10/02/2022ರಂದು ಮಾನ್ಯ ಅಧ್ಯಕ್ಷರು ಕಛೇರಿಯ ವೇಳೆಯಲ್ಲಿ ಮಧ್ಯಾಹ್ನ 3.00 ಗಂಟೆಗೆ ಹಾಜರಾದಲ್ಲಿ ವಿಚಾರಣೆಯನ್ನು ನಡೆಸುವುದಾಗಿ ತಿಳಿಸಿದರು.

ಮಾನ್ಯ ಅಧ್ಯಕ್ಷರು ಮಾತನಾಡುತ್ತಾ, ಸಂಡೂರು ಪಟ್ಟಣ ಪುರಸಭೆಯ ವ್ಯಾಪ್ತಿಯ 2ನೇ ವಾರ್ಡ್ ನಿವಾಸಿ ಶ್ರೀಮತಿ ರೇಣುಕಮ್ಮ ನಾಯಕರ ಗಂಡ ಸೋಮಣ್ಣ ನಾಯಕರ ಹಾಗೂ 19ನೇ ವಾರ್ಡ್ ನಿವಾಸಿ ಓಬಕ್ಕ ಗಂಡ ಹನುಮಂತಪ್ಪ ಇವರ ಮೇಲ್ಮನವಿ ಅರ್ಜಿ ಬಗ್ಗೆ ಚರ್ಚಿಸಲಾಯಿತು. ಸದಸ್ಯ ಕಾರ್ಯದರ್ಶಿಗಳು ಮಾತನಾಡುತ್ತಾ ಸದರಿ ಅರ್ಜಿದಾರರು ಯಾವುದೇ ಸಮರ್ಪಕ ದಾಖಲಾತಿಗಳನ್ನು ನೀಡದೇ ಕೇವಲ ಜಾತಿ ಪ್ರಮಾಣ ಪತ್ರ, ಆದಾಯ ಪ್ರಮಾಣ ಪತ್ರ, ಆಧಾರ್ ಕಾರ್ಡ್ ಪ್ರತಿ, ರೇಷನ್ ಕಾರ್ಡ್ ಪ್ರತಿ ಹಾಗೂ ಚುನಾವಣಾ ಗುರುತಿನ ಚೀಟಿಯನ್ನು ಮಾತ್ರ ಸಲ್ಲಿಸಿರುತ್ತಾರೆ ಎಂಬ ಮಾಹಿತಿಯನ್ನು ಸಭೆಗೆ ನೀಡಿದರು. ಮಾನ್ಯ ಅಧ್ಯಕ್ಷರು ದಿನಾಂಕ 10/02/2022ರಂದು ವಿಚಾರಣೆಯನ್ನು ಮಾಡುವುದಾಗಿ ಸಭೆಗೆ ಮಾಹಿತಿ ನೀಡಿದರು ಹಾಗೂ ಸದರಿ ಅರ್ಜಿದಾರರು ಖುದ್ದಾಗಿ ದಿನಾಂಕ 10/02/2022ರಂದು ಕಛೇರಿ ವೇಳೆಯಲ್ಲಿ ಮಾನ್ಯ ಅಧ್ಯಕ್ಷರ ಕೊಠಡಿಯಲ್ಲಿ ವಿಚಾರಣೆಯನ್ನು ನಡೆಸುವುದಾಗಿ ತಿಳಿಸಿದರು.

ಮಾನ್ಯ ಅಧ್ಯಕ್ಷರು ಮಾತನಾಡುತ್ತಾ, ಸಂಡೂರು ತಾಲೂಕಿನ ತಾಳೂರು ಗ್ರಾಮ ಪಂಚಾಯತಿಯ ವ್ಯಾಪ್ತಿಯಲ್ಲಿ ಬರುವ 02 ಜಂಟಿ ಪರಿಶೀಲನಾ ಹಂತದಲ್ಲಿ ಬಾಕಿ ಇರುವ ಅರ್ಜಿಗಳ ಕುರಿತು ಪಿ.ಡಿ.ಓ ರವರಿಗೆ ವಿಚಾರಿಸಲಾಗಿ ತಾಲೂಕು ಪರಿಶಿಷ್ಟ ವರ್ಗಗಳ ಕಲ್ಯಾಣಾಧಿಕಾರಿಗಳು ಸಂಡೂರು ಇವರು ಮಾತನಾಡುತ್ತಾ ಈಗಾಗಲೇ ಸದರಿ ಗ್ರಾಮಕ್ಕೆ ವಲಯ ಅರಣ್ಯಾಧಿಕಾರಿಗಳು ಉತ್ತರ ವಲಯ ಹಾಗೂ ಗ್ರಾಮ ಲೆಕ್ಕಾಧಿಕಾರಿಗಳೊಂದಿಗೆ ಜಂಟಿಯಾಗಿ ಪರಿಶೀಲನೆ ಮಾಡಿದ್ದು ದಿನಾಂಕ 28/01/2022 ರೊಳಗೆ ವರದಿಯನ್ನು ಸಲ್ಲಿಸುತ್ತೇವೆ ಎಂಬ ಮಾಹಿತಿಯನ್ನು ಸಭೆಗೆ ನೀಡಿದರು.

ಸಂಡೂರು ತಾಲೂಕಿನ ವಿಠಲಾಪುರ ಗ್ರಾಮದ ಶ್ರೀಮತಿ ಲಕ್ಷ್ಮಿ ಗಂಡ ವೆಂಕಟೇಶ ಎಂಬ ಬಾಕಿ ಇರುವ ಮೇಲ್ಮನವಿ ಅರ್ಜಿಯ ಬಗ್ಗೆ ಅಧ್ಯಕ್ಷರು ಸದಸ್ಯ ಕಾರ್ಯದರ್ಶಿಗಳನ್ನು ಕೇಳಲಾಗಿ ಸದಸ್ಯ ಕಾರ್ಯದರ್ಶಿಗಳು ಮಾತನಾಡಿ ಈ ಅರ್ಜಿಯು ACF ಬಳ್ಳಾರಿ ರವರ ಬಳಿಯಿದ್ದು ಅವರೇ ಉತ್ತರಿಸುತ್ತಾರೆ ಎಂದು ಹೇಳಿದರು. ACF ಬಳ್ಳಾರಿ ರವರು ಮಾತನಾಡಿ ಅರ್ಜಿದಾರರ ಸಲ್ಲಿಸಿರುವ ದಾಖಲಾತಿಗಳಲ್ಲಿ ಪಹಣಿ ಲಗತ್ತಿಸಿದ್ದು ಪಹಣಿಯಲ್ಲಿ ಸರ್ವೆ ಸಂಖ್ಯೆ 249 ಆಗಿದ್ದು, ಅರ್ಜಿದಾರರು ಪ್ರಸ್ತುತ ಸರ್ವೆ ನಂ.248/ಎ ರಲ್ಲಿ 4 ಎಕರೆ ಜಮೀನುನಲ್ಲಿ ಸಾಗುವಳಿ ಮಾಡುತ್ತಿದ್ದಾರೆ ಅವರು ನೀಡಿರುವ ಜಮೀನಿನ ಸರ್ವೆ ಸಂಖ್ಯೆಗೆ ತಾಳೆಯಾಗುತ್ತಿಲ್ಲ ಎಂಬ ಮಾಹಿತಿಯನ್ನು ಸಭೆಗೆ ನೀಡಿದರು. ಮಾನ್ಯ ಅಧ್ಯಕ್ಷರು ಮಾತನಾಡುತ್ತಾ ಸಮರ್ಪಕ ದಾಖಲಾತಿಗಳನ್ನು ಸಲ್ಲಿಸದೇ ಇರುವ ಕಾರಣ ಸದರಿ ಮೇಲ್ಮನವಿ ಅರ್ಜಿಯನ್ನು ತಿರಸ್ಕರಿಸುವ ಬಗ್ಗೆ ಸದಸ್ಯರ ಅಭಿಪ್ರಾಯವನ್ನು ಕೇಳಲಾಗಿ ಸಭೆಯಲ್ಲಿ ಸರ್ವೆ ಸದಸ್ಯರು ಇದಕ್ಕೆ ಸಮ್ಮತಿಸಲಾಗಿ ಸದರಿ ಮೇಲ್ಮನವಿ ಅರ್ಜಿಯನ್ನು ಸರ್ವಾನುಮತದಿಂದ ತಿರಸ್ಕರಿಸಲಾಯಿತು.




ಸಂಡೂರು ತಾಲೂಕಿನ ದೇವಗಿರಿ ಗ್ರಾಮ ಪಂಚಾಯತಿಯ ನಾರಾಯಣಪುರ ಗ್ರಾಮದ ಸರ್ವೆ ನಂ.04 ವಿಸ್ತೀರ್ಣ 4 ಎಕರೆಗೆ ಸಂಬಂಧಿಸಿದಂತೆ ಶ್ರೀ ಹೊನ್ನೂರಪ್ಪ ತಂದೆ ಶ್ರೀ ಲೇಟ್ ನರಸಿಂಹಪ್ಪ ಇವರ ಮೇಲ್ಮನವಿ ಅರ್ಜಿಯ ಬಗ್ಗೆ ಚರ್ಚಿಸಲಾಗಿ ಸದಸ್ಯ ಕಾರ್ಯದರ್ಶಿಗಳು ಮಾತನಾಡುತ್ತಾ ಸದರಿ ಅರ್ಜಿದಾರರು ಸಲ್ಲಿಸಿರುವ ಅರ್ಜಿಯನ್ನು ಪರಿಶೀಲಿಸಲಾಗಿ ಸಮರ್ಪಕ ದಾಖಲಾತಿಗಳನ್ನು ಸಲ್ಲಿಸಿರುತ್ತಾರೆ ಎಂಬ ಮಾಹಿತಿಯನ್ನು ಸಭೆಗೆ ನೀಡಿದರು. ಮಾನ್ಯ ಅಧ್ಯಕ್ಷರು ಮಾತನಾಡಿ ಸದರಿ ಅರ್ಜಿದಾರರು ಸಲ್ಲಿಸಿರುವ ಅರ್ಜಿಯ ಬಗ್ಗೆ ದಿನಾಂಕ 10/02/2022ರಂದು ವಿಚಾರಣೆಯನ್ನು ಮಾಡುವುದಾಗಿ ಸಭೆಗೆ ಮಾಹಿತಿ ನೀಡಿದರು ಹಾಗೂ ಸದರಿ ಅರ್ಜಿದಾರರು ಖುದ್ದಾಗಿ ದಿನಾಂಕ 10/02/2022ರಂದು ಮಾನ್ಯ ಅಧ್ಯಕ್ಷರ ಕೊಠಡಿಯಲ್ಲಿ ಕಛೇರಿಯ ವೇಳೆಯಲ್ಲಿ ಮಧ್ಯಾಹ್ನ 3.00 ಗಂಟೆಗೆ ಹಾಜರಾಗಲು ಸೂಚಿಸಿದರು.

ಮಾನ್ಯ ಅಧ್ಯಕ್ಷರು ಮಾತನಾಡುತ್ತಾ ಸಭೆಯಲ್ಲಿ ಚರ್ಚಿಸಿದಂತೆ ನಿಗದಿಪಡಿಸಿದ ದಿನಾಂಕದೊಳಗೆ ಜಂಟಿ ಪರಿಶೀಲನಾ ವರದಿಯನ್ನು ನೀಡಲು ಸೂಚಿಸಿದರು. ಹಾಗೂ ಮೇಲ್ಮನವಿ ಸಲ್ಲಿಸಿರುವ ಅರ್ಜಿದಾರರು ತಮ್ಮಲ್ಲಿರುವ ಮೂಲ ದಾಖಲಾತಿಗಳೊಂದಿಗೆ ದಿನಾಂಕ 10/02/2022ರಂದು ಮಧ್ಯಾಹ್ನ 3.00 ಗಂಟೆಗೆ ಖುದ್ದಾಗಿ ಹಾಜರಾಗಲು ಸೂಚಿಸಿದರು. ಸಂಬಂಧಿಸಿದ ಪಂಚಾಯತ್ ಅಭಿವೃದ್ಧಿ ಅಧಿಕಾರಿಗಳ ಮುಖಾಂತರ ಸಂಬಂಧಿಸಿದ ಅರ್ಜಿದಾರರಿಗೆ ಮಾಹಿತಿ ನೀಡಲು ತಿಳಿಸಿದರು. ಕೊನೆಯಲ್ಲಿ ಸದಸ್ಯಕಾರ್ಯದರ್ಶಿಗಳು ವಂದನಾರ್ಪಣೆಯನ್ನು ಸಲ್ಲಿಸಿ ಸಭೆಯನ್ನು ಮುಕ್ತಾಯಗೊಳಿಸಲಾಯಿತು.



ಸದಸ್ಯ ಕಾರ್ಯದರ್ಶಿಗಳು,

ಬಳ್ಳಾರಿ ಉಪ-ವಿಭಾಗ ಮಟ್ಟದ ಅನುಸೂಚಿತ ಬುಡಕಟ್ಟುಗಳ ಮತ್ತು ಇತರೆ ಪಾರಂಪರಿಕ ಅರಣ್ಯ ವಾಸಿಗಳ ಅರಣ್ಯ ಹಕ್ಕು ಸಮಿತಿ ಹಾಗೂ ತಾಲೂಕು ಪರಿಶಿಷ್ಟ ವರ್ಗಗಳ ಕಲ್ಯಾಣಾಧಿಕಾರಿಗಳು, ಪರಿಶಿಷ್ಟ ವರ್ಗಗಳ ಕಲ್ಯಾಣ ಇಲಾಖೆ, ಬಳ್ಳಾರಿ



ಬಳ್ಳಾರಿ ಉಪ-ವಿಭಾಗ ಮಟ್ಟದ ಅನುಸೂಚಿತ ಬುಡಕಟ್ಟುಗಳ ಮತ್ತು ಇತರೆ ಪಾರಂಪರಿಕ ಅರಣ್ಯ ವಾಸಿಗಳ ಅರಣ್ಯ ಹಕ್ಕು ಸಮಿತಿ ಹಾಗೂ ಸಹಾಯಕ ಆಯುಕ್ತರು, ಬಳ್ಳಾರಿ

ಪ್ರತಿಯನ್ನು:-

1. ಮಾನ್ಯ ಜಿಲ್ಲಾಧಿಕಾರಿಗಳು ಹಾಗೂ ಅಧ್ಯಕ್ಷರು, ಜಿಲ್ಲಾ ಮಟ್ಟದ ಅನುಸೂಚಿತ ಬುಡಕಟ್ಟುಗಳ ಮತ್ತು ಇತರೆ ಪಾರಂಪರಿಕ ಅರಣ್ಯ ವಾಸಿಗಳ ಅರಣ್ಯ ಹಕ್ಕು ಸಮಿತಿ, ಬಳ್ಳಾರಿ ರವರಿಗೆ ದಯಾಪರ ಅವಗಾಹನೆಗಾಗಿ ಸಲ್ಲಿಸಿದೆ.
2. ಸದಸ್ಯ ಕಾರ್ಯದರ್ಶಿಗಳು, ಜಿಲ್ಲಾ ಮಟ್ಟದ ಅನುಸೂಚಿತ ಬುಡಕಟ್ಟುಗಳ ಮತ್ತು ಇತರೆ ಪಾರಂಪರಿಕ ಅರಣ್ಯ ವಾಸಿಗಳ ಅರಣ್ಯ ಹಕ್ಕು ಸಮಿತಿ, ಬಳ್ಳಾರಿ ಹಾಗೂ ಜಿಲ್ಲಾ ಪರಿಶಿಷ್ಟ ವರ್ಗಗಳ ಕಲ್ಯಾಣಾಧಿಕಾರಿಗಳು, ಬಳ್ಳಾರಿ ರವರಿಗೆ ಮಾಹಿತಿಗಾಗಿ ಸಲ್ಲಿಸಿದೆ.
3. ಕಾರ್ಯನಿರ್ವಾಹಕ ಅಧಿಕಾರಿಗಳು, ತಾಲ್ಲೂಕು ಪಂಚಾಯತಿ, ಸಂಡೂರು ಇವರಿಗೆ ಮುಂದಿನ ಕ್ರಮಕ್ಕಾಗಿ ಕಳುಹಿಸುತ್ತಾ; ಈ ಸಭೆಯ ನಡವಳಿಗಳನ್ನು ಸಂಬಂಧಪಟ್ಟ ಗ್ರಾಮ ಪಂಚಾಯತಿಗಳಲ್ಲಿ ಪ್ರಚುರ ಪಡಿಸಲು ಸೂಚಿಸಿದೆ.
1. ಬಳ್ಳಾರಿ ಉಪ ವಿಭಾಗ ಮಟ್ಟದ ಅರಣ್ಯ ಹಕ್ಕು ಸಮಿತಿಯ ಎಲ್ಲಾ ಸದಸ್ಯರಿಗೆ ಮಾಹಿತಿಗಾಗಿ ಹಾಗೂ ಸೂಕ್ತ ಕ್ರಮಕ್ಕಾಗಿ ಕಳುಹಿಸಿದೆ.
5. ಹೆಚ್ಚಿನ ಪ್ರತಿ.



ಕರ್ನಾಟಕ ಸರ್ಕಾರ

ಗ್ರಾಮ ಪಂಚಾಯತಿ ಕಾರ್ಯಾಲಯ ನರಸಿಂಗಪುರ

ತಾಲೂಕು:ಸಂಡೂರು

ಜಿಲ್ಲೆ:ಬಳ್ಳಾರಿ

ಪ.ಸಂ:ಗ್ರಾಪಂ.ನ/ಅ.ಹ.ಗ್ರಾ.ಸ.ನ/2021-22

ದಿನಾಂಕ:16.12.2021

ಇವರಿಗೆ

ಮಾನ್ಯ ಸಹಾಯಕ ಆಯುಕ್ತರು,
ಸಹಾಯಕ ಆಯುಕ್ತರ ಕಾರ್ಯಾಲಯ,
ಬಳ್ಳಾರಿ.

ಮಾನ್ಯರೇ,

13/12/2021

ವಿಷಯ:- ನರಸಿಂಗಪುರ ಗ್ರಾಪಂಚಾಯತಿ ಅರಣ್ಯ ಹಕ್ಕು ಗ್ರಾಮ ಸಭೆಯ ನಡವಳಿ ಸಲ್ಲಿಸುವ ಬಗ್ಗೆ.

***** * *****

ಈ ಮೇಲ್ಕಾಣಿಸಿದ ವಿಷಯದನ್ವಯ ಸಂಡೂರು ತಾಲೂಕಿನ ನರಸಿಂಗಪುರ ಗ್ರಾಮ ಪಂಚಾಯತಿ ವ್ಯಾಪ್ತಿಯ ರಣಜಿತ್ಪುರ ಗ್ರಾಮದ ಶ್ರೀ ಗಣೇಶ್ ದೇವಸ್ಥಾನದ ಆವರಣದಲ್ಲಿ ದಿನಾಂಕ 19.08.2021 ರಂದು ಅರಣ್ಯ ಹಕ್ಕು ಗ್ರಾಮ ಸಭೆಯು ಗ್ರಾಮ ಪಂಚಾಯತಿ ಅಧ್ಯಕ್ಷರಾದ ಶ್ರೀಮತಿ ಸುಶೀಲ ಓಬಳೇಶ ಇವರ ಅಧ್ಯಕ್ಷತೆಯಲ್ಲಿ ಹಾಗೂ ಶ್ರೀ ಹುಲುಗಪ್ಪ ರಣಜಿತ್ಪುರ ಇವರ ನೇತೃತ್ವದಲ್ಲಿ ಯಶಸ್ವಿಯಾಗಿ ಜರುಗಿರುತ್ತದೆ. ಅರಣ್ಯ ಹಕ್ಕು ಕಾಯ್ದೆಯಡಿಯಲ್ಲಿ ಕೆ.ಎ.ಓ.ಎಲ್ ಲಿಮಿಟೆಡ್, ಬೆಂಗಳೂರು ಇವರಿಗೆ ಸಂಡೂರು ತಾಲೂಕು ದೋಣಿಮಲೈ ರೇಂಜ್ ಸ್ವಾಮಿ ಮಲೈ ಇವರ ಪ್ರದೇಶದಲ್ಲಿನ ಒಟ್ಟು ವಿಸ್ತೀರ್ಣ:484.0733 ಹೆಕ್ಟರ್ ಪ್ರದೇಶಕ್ಕೆ ಸಂಬಂಧಿಸಿದಂತೆ Ranjithpura Village Mines ಗೆ ನಮೂನೆ-1 ಮತ್ತು ನಮೂನೆ-2ನ್ನು ನೀಡುವ ಸಂಬಂಧ ಅನುಸೂಚಿತ ಬುಡಕಟ್ಟು ಮತ್ತು ಇತರೆ ಪಾರಂಪರಿಕ ಅರಣ್ಯ ವಾಸಿಗಳ (ಅರಣ್ಯ ಹಕ್ಕುಗಳ ಮಾನ್ಯ ಮಾಡುವ) ಅಧಿನಿಯಮ 2006 ಮತ್ತು ನಿಯಮ 2008 ಅಡಿಯಲ್ಲಿ ಪರಿಶೀಲಿಸಿ ನಮೂನೆ-1 ಮತ್ತು ನಮೂನೆ-2ನ್ನು ನೀಡಲು ಸಮಲೋಚಿಸಿ, ಗ್ರಾಮ ಸಭೆ ಹಾಗೂ ಅರಣ್ಯ ಹಕ್ಕು ಸಮಿತಿಗಳ ನಡವಳಿಗಳನ್ನು ಅನುಬಂಧ-01ರಲ್ಲಿ ಲಗತ್ತಿಸಲಾಗಿದೆ. ಸದರಿ ಗ್ರಾಮ ಸಭೆಯ ವೀಡಿಯೋ ಚಿತ್ರಕರಣ, ಛಾಯಾ ಚಿತ್ರಗಳು, ಸಭೆಯ ನಡವಳಿಗಳು ಹಾಗೂ ಹಾಜರಾತಿ ಈ ಪತ್ರದೊಂದಿಗೆ ಲಗತ್ತಿಸಿ ತಮ್ಮ ಅವಗಾಹನೆಗೆ ಈ ಮೂಲಕ ಸಲ್ಲಿಸುತ್ತಿದ್ದೇನೆ.

ಗೌರವ ವಂದನೆಗಳೊಂದಿಗೆ

ಇಂತಿ ತಮ್ಮ ವಿಶ್ವಾಸಿ

ಅಧ್ಯಕ್ಷರು

ಗ್ರಾಮ ಪಂಚಾಯತಿ ನರಸಿಂಗಪುರ

ಪಂಚಾಯತಿ ಅಭಿವೃದ್ಧಿ ಅಧಿಕಾರಿ
ಗ್ರಾಮ ಪಂಚಾಯತಿ ನರಸಿಂಗಪುರ

ಪ್ರತಿಯನ್ನು

1. ಮಾನ್ಯ ಮುಖ್ಯ ಕಾರ್ಯನಿರ್ವಾಹಕ ಅಧಿಕಾರಿಗಳು,ಜಿಲ್ಲಾ ಪಂಚಾಯತ್ ಬಳ್ಳಾರಿ ಇವರ ದಯಾಪರ ಮಾಹಿತಿಗಾಗಿ.
2. ಮಾನ್ಯ ಕಾರ್ಯನಿರ್ವಾಹಕ ಅಧಿಕಾರಿಗಳು ತಾಲೂಕ ಪಂಚಾಯತಿ ಸಂಡೂರು.
3. ಮಾನ್ಯ ಜಿಲ್ಲಾ ಪರಿಶಿಷ್ಟ ವರ್ಗಗಳ ಕಲ್ಯಾಣ ಅಧಿಕಾರಿಗಳು ಬಳ್ಳಾರಿ.
4. ಮಾನ್ಯ ತಾಲೂಕು ಪರಿಶಿಷ್ಟ ವರ್ಗಗಳ ಕಲ್ಯಾಣ ಅಧಿಕಾರಿಗಳು ಬಳ್ಳಾರಿ.
5. ಮಾನ್ಯ ಸಹಾಯಕ ನಿರ್ದೇಶಕರು ತಾಲೂಕು ಪರಿಶಿಷ್ಟ ವರ್ಗಗಳ ಕಲ್ಯಾಣ ಇಲಾಖೆ ಸಂಡೂರು.
6. ಕಛೇರಿ ಕಡತಕ್ಕೆ.

640
31/12/2021

3/c

ಬ್ಯಾಂಕ್ ಉದ್ಯಮ, ವ್ಯಾಪಾರ ಉದ್ಯಮ, ಗೃಹ ಉದ್ಯಮ
 ಗೃಹ ಉದ್ಯಮ, ಉದ್ಯೋಗ, ಉದ್ಯೋಗ, ಉದ್ಯೋಗ
 -ಆಯ ಉದ್ಯೋಗ, ಉದ್ಯೋಗ, ಉದ್ಯೋಗ
 ಗೃಹ ಉದ್ಯಮ, ಉದ್ಯೋಗ, ಉದ್ಯೋಗ
 -ಆಯ ಉದ್ಯೋಗ, ಉದ್ಯೋಗ, ಉದ್ಯೋಗ
 ಉದ್ಯೋಗ, ಉದ್ಯೋಗ, ಉದ್ಯೋಗ
 -ಆಯ ಉದ್ಯೋಗ, ಉದ್ಯೋಗ, ಉದ್ಯೋಗ
 ಉದ್ಯೋಗ, ಉದ್ಯೋಗ, ಉದ್ಯೋಗ

"ಕೆಲವು ಪ್ರಮುಖ ಉದ್ಯಮಗಳಿಗೆ ಉದಾಹರಣೆಗಳನ್ನು ತಿಳಿಸಲಾಗಿದೆ"

- 'ಉದ್ಯೋಗದ ಉದಾಹರಣೆಗಳು' -

1. Kiroloka Ferroous Industries Limited, Sandur Taluk ಉದರ ಗಣಿ ರಾಜ್ಯದ
 ಕೆಲವು ಉದ್ಯಮಗಳಿಗೆ 2245 ಉದ್ಯೋಗ: 24,47 ಕೆಲವು ಉದ್ಯೋಗದ ಉದಾಹರಣೆ
 Ramajithpura village ಗಣಿ ನಿಯಂತ್ರಣ-2ನೇ ನಿಯಂತ್ರಣ ಕೆಲವು ಉದ್ಯೋಗದ
 ಉದಾಹರಣೆಗಳು ಉದ್ಯೋಗದ ಉದಾಹರಣೆಗಳಿಗೆ ಉದಾಹರಣೆಗಳನ್ನು ಉದಾಹರಣೆ
 ಉದ್ಯೋಗದ ಉದಾಹರಣೆಗಳಿಗೆ 2006 ಉದ್ಯೋಗದ ಉದಾಹರಣೆಗಳಿಗೆ
 2. ಕೆಲವು ಉದ್ಯೋಗದ ಉದಾಹರಣೆಗಳಿಗೆ ಉದಾಹರಣೆಗಳಿಗೆ ಉದಾಹರಣೆಗಳಿಗೆ
 ಸಂ 2678 ಉದ್ಯೋಗ 3.258 ಕೆಲವು ಉದ್ಯೋಗದ ಉದಾಹರಣೆಗಳಿಗೆ
 ನಿಯಂತ್ರಣ ಕೆಲವು ಉದ್ಯೋಗದ ಉದಾಹರಣೆಗಳಿಗೆ ಉದಾಹರಣೆಗಳಿಗೆ
 ಉದ್ಯೋಗದ ಉದಾಹರಣೆಗಳಿಗೆ ಉದಾಹರಣೆಗಳಿಗೆ ಉದಾಹರಣೆಗಳಿಗೆ
 ಉದ್ಯೋಗದ ಉದಾಹರಣೆಗಳಿಗೆ ಉದಾಹರಣೆಗಳಿಗೆ ಉದಾಹರಣೆಗಳಿಗೆ
 ಉದ್ಯೋಗದ ಉದಾಹರಣೆಗಳಿಗೆ ಉದಾಹರಣೆಗಳಿಗೆ ಉದಾಹರಣೆಗಳಿಗೆ
 ಉದ್ಯೋಗದ ಉದಾಹರಣೆಗಳಿಗೆ ಉದಾಹರಣೆಗಳಿಗೆ ಉದಾಹರಣೆಗಳಿಗೆ
3. Iron Steel Limited ಉದರ ಗಣಿ ರಾಜ್ಯದ ಕೆಲವು ಉದ್ಯೋಗ: 1.711 ಕೆಲವು

ಸಭೆಯ ನಡವಳಿಕೆಯ ಠರಾವು ಪುಸ್ತಕ MEETING RESOLUTION BOOK



19/08/2024

ಒಟ್ಟು ಸದಸ್ಯರು

ಹಾಜರಿ.....

ಗೈರು ಹಾಜರಿ.....

ಕ್ರ.ಸಂ. Sl.No.	ವಿಷಯ Subject	ತೀರ್ಮಾನ Resolution	ಪರಿಶೀಲನೆ Remarks
	ಕ್ರೋನಿಕ್ ಗೆ ಸಂಬಂಧಿಸಿದ ಉಪನಿರ್ದೇಶನಗಳನ್ನು ಮತ್ತು ಇತರೆ ಅಧಿಕಾರಗಳನ್ನು (ಉಪನಿರ್ದೇಶನಗಳನ್ನು ಉಪನಿರ್ದೇಶನಗಳನ್ನು) ಉಪನಿರ್ದೇಶನಗಳನ್ನು ಮತ್ತು ಇತರೆ ಅಧಿಕಾರಗಳನ್ನು ಉಪನಿರ್ದೇಶನಗಳನ್ನು ಮತ್ತು ಇತರೆ ಅಧಿಕಾರಗಳನ್ನು		
4.	ಕ್ರೋನಿಕ್ ಗೆ ಸಂಬಂಧಿಸಿದ ಉಪನಿರ್ದೇಶನಗಳನ್ನು ಮತ್ತು ಇತರೆ ಅಧಿಕಾರಗಳನ್ನು (ಉಪನಿರ್ದೇಶನಗಳನ್ನು ಉಪನಿರ್ದೇಶನಗಳನ್ನು) ಉಪನಿರ್ದೇಶನಗಳನ್ನು ಮತ್ತು ಇತರೆ ಅಧಿಕಾರಗಳನ್ನು ಉಪನಿರ್ದೇಶನಗಳನ್ನು ಮತ್ತು ಇತರೆ ಅಧಿಕಾರಗಳನ್ನು		
5.	ಕ್ರೋನಿಕ್ ಗೆ ಸಂಬಂಧಿಸಿದ ಉಪನಿರ್ದೇಶನಗಳನ್ನು ಮತ್ತು ಇತರೆ ಅಧಿಕಾರಗಳನ್ನು (ಉಪನಿರ್ದೇಶನಗಳನ್ನು ಉಪನಿರ್ದೇಶನಗಳನ್ನು) ಉಪನಿರ್ದೇಶನಗಳನ್ನು ಮತ್ತು ಇತರೆ ಅಧಿಕಾರಗಳನ್ನು ಉಪನಿರ್ದೇಶನಗಳನ್ನು ಮತ್ತು ಇತರೆ ಅಧಿಕಾರಗಳನ್ನು		

ಸಭೆಯ ನಡವಳಕೆಯ ರವಾನು ಪುಸ್ತಕ MEETING RESOLUTION BOOK



ಒಟ್ಟು ಸದಸ್ಯರು

ಹಾಜರಿ

ಗೃಹ ಹಾಜರಿ

ದಿನಾಂಕ

ಕ್ರ.ಸಂ. Sl.No.	ವಿಷಯ Subject	ತೀರ್ಮಾನ Resolution	ಷರಾ Remarks
		<p>ಅಭಿಮತ ವ್ಯಕ್ತವಾಗಿ ವಿವಿಧ ವಿಷಯಗಳನ್ನು ಚರ್ಚಿಸಿ ನಿರ್ಧಾರ ತೆಗೆದುಕೊಳ್ಳುವುದು. ಆಗಾಗ್ಗೆ ಸಭೆಯ ಸದಸ್ಯರಾದವರು ಸಭೆಯಲ್ಲಿ ಹಾಜರಿರಬೇಕು ಮತ್ತು ಸಭೆಯ ನಿರ್ದೇಶನಗಳನ್ನು ಅರಿವುಪಡಿಸಿ ಅನುಷ್ಠಾನಿಸುವುದು. ಸಭೆಯ ನಡವಳಿಕೆಯನ್ನು ಸರಿಯಾಗಿ ದಾಖಲೆ ಮಾಡುವುದು. ಸಭೆಯ ಸದಸ್ಯರಾದವರು ಸಭೆಯ ನಿರ್ದೇಶನಗಳನ್ನು ಅರಿವುಪಡಿಸಿ ಅನುಷ್ಠಾನಿಸುವುದು. ಸಭೆಯ ನಡವಳಿಕೆಯನ್ನು ಸರಿಯಾಗಿ ದಾಖಲೆ ಮಾಡುವುದು. ಸಭೆಯ ಸದಸ್ಯರಾದವರು ಸಭೆಯ ನಿರ್ದೇಶನಗಳನ್ನು ಅರಿವುಪಡಿಸಿ ಅನುಷ್ಠಾನಿಸುವುದು. ಸಭೆಯ ನಡವಳಿಕೆಯನ್ನು ಸರಿಯಾಗಿ ದಾಖಲೆ ಮಾಡುವುದು.</p>	
		<p>ಸಭೆಯ ನಡವಳಿಕೆಯನ್ನು ಸರಿಯಾಗಿ ದಾಖಲೆ ಮಾಡುವುದು. ಸಭೆಯ ಸದಸ್ಯರಾದವರು ಸಭೆಯ ನಿರ್ದೇಶನಗಳನ್ನು ಅರಿವುಪಡಿಸಿ ಅನುಷ್ಠಾನಿಸುವುದು. ಸಭೆಯ ನಡವಳಿಕೆಯನ್ನು ಸರಿಯಾಗಿ ದಾಖಲೆ ಮಾಡುವುದು. ಸಭೆಯ ಸದಸ್ಯರಾದವರು ಸಭೆಯ ನಿರ್ದೇಶನಗಳನ್ನು ಅರಿವುಪಡಿಸಿ ಅನುಷ್ಠಾನಿಸುವುದು. ಸಭೆಯ ನಡವಳಿಕೆಯನ್ನು ಸರಿಯಾಗಿ ದಾಖಲೆ ಮಾಡುವುದು.</p>	

ಸಭೆಯ ನಡವಳಿಕೆಯ ಠರಾವು ಪುಸ್ತಕ MEETING RESOLUTION BOOK



ಒಟ್ಟು ಸದಸ್ಯರು

ಹಾಜರಿ.....

ಗೈರು ಹಾಜರಿ.....

ದಿನಾಂಕ.....

ಕ್ರ.ಸಂ. Sl.No.	ವಿಷಯ Subject	ತೀರ್ಮಾನ Resolution	ಪರಿಶೀಲನೆ Remarks
		<p>ಬಸವ್ವೆ ಶ್ರೀಶೈಲಂನಿ ಅಧ್ಯಕ್ಷನಾಗುವ ಉದ್ದೇಶ ಶಾಲೆ ಸಂಯೋಜನೆಯಲ್ಲಿ ವಿಶ್ವವಿದ್ಯಾಲಯದ ಉಪವಿಭಾಗ ಬದುಕಿಸುವುದು ಅಧ್ಯಕ್ಷನಾಗುವುದು ತೀರ್ಮಾನಿಸಿ ಸಭೆಯ ಅವನು ಉಪವಿಭಾಗದ ಅಧ್ಯಕ್ಷನಾಗುವುದು ಉಪವಿಭಾಗ ಅಧ್ಯಕ್ಷನು ಬಂದನು ತೀರ್ಮಾನಿಸುವುದು ತೀರ್ಮಾನಿಸುವುದು ಅವನು ಅಧ್ಯಕ್ಷನಾಗುವುದು</p>	
		<p>ಅಧ್ಯಕ್ಷನು ಅಧ್ಯಕ್ಷನಾಗುವುದು/ಅಧ್ಯಕ್ಷನು ಅಧ್ಯಕ್ಷನಾಗುವುದು ಅಧ್ಯಕ್ಷನಾಗುವುದು ಅಧ್ಯಕ್ಷನಾಗುವುದು ಅಧ್ಯಕ್ಷನಾಗುವುದು ಅಧ್ಯಕ್ಷನಾಗುವುದು ಅಧ್ಯಕ್ಷನಾಗುವುದು ಅಧ್ಯಕ್ಷನಾಗುವುದು ಅಧ್ಯಕ್ಷನಾಗುವುದು ಅಧ್ಯಕ್ಷನಾಗುವುದು ಅಧ್ಯಕ್ಷನಾಗುವುದು ಅಧ್ಯಕ್ಷನಾಗುವುದು ಅಧ್ಯಕ್ಷನಾಗುವುದು ಅಧ್ಯಕ್ಷನಾಗುವುದು</p>	
		<p>ಅಧ್ಯಕ್ಷನು ಅಧ್ಯಕ್ಷನಾಗುವುದು/ಅಧ್ಯಕ್ಷನು ಅಧ್ಯಕ್ಷನಾಗುವುದು ಅಧ್ಯಕ್ಷನಾಗುವುದು ಅಧ್ಯಕ್ಷನಾಗುವುದು ಅಧ್ಯಕ್ಷನಾಗುವುದು ಅಧ್ಯಕ್ಷನಾಗುವುದು ಅಧ್ಯಕ್ಷನಾಗುವುದು ಅಧ್ಯಕ್ಷನಾಗುವುದು ಅಧ್ಯಕ್ಷನಾಗುವುದು ಅಧ್ಯಕ್ಷನಾಗುವುದು ಅಧ್ಯಕ್ಷನಾಗುವುದು ಅಧ್ಯಕ್ಷನಾಗುವುದು ಅಧ್ಯಕ್ಷನಾಗುವುದು ಅಧ್ಯಕ್ಷನಾಗುವುದು</p>	

Handwritten text in Kannada script, likely a legal document or affidavit. The text is densely packed and covers most of the page. It appears to be a declaration or a statement of facts, possibly related to a legal case or a public record. The script is in a traditional style, and the text is written in black ink on a light-colored paper. There are some markings and lines on the left side of the page, possibly indicating page numbers or section divisions. The text is organized into several paragraphs, with some lines starting with 'ಇಂತಿ' (thus) or 'ಇದಕ್ಕೆ' (for this), suggesting a narrative or explanatory structure.

Affestod
S/S. Raju

ಸಭೆಯ ನಡವಳಿಕೆಯ ಠರಾವು ಪುಸ್ತಕ MEETING RESOLUTION BOOK



ಒಟ್ಟು ಸದಸ್ಯರು

ಹಾಜರಿ.....

ಗೈರು ಹಾಜರಿ.....

ದಿನಾಂಕ.....

ಕ್ರ.ಸಂ. Sl.No.	ವಿಷಯ Subject	ತೀರ್ಮಾನ Resolution	ಪರಾ Remarks
	<i>[Signature]</i> ಅಧ್ಯಕ್ಷರು ಗ್ರಾಮ ಪಂಚಾಯತಿ, ನರಸಿಂಗಪುರ	<i>[Signature]</i> ಉಪಾಧ್ಯಕ್ಷರು ಗ್ರಾಮ ಪಂಚಾಯತಿ, ನರಸಿಂಗಪುರ	
	<i>[Signature]</i> ಸದಸ್ಯರು ಗ್ರಾಮ ಪಂಚಾಯತಿ, ನರಸಿಂಗಪುರ	<i>[Signature]</i> ಸದಸ್ಯರು ಗ್ರಾಮ ಪಂಚಾಯತಿ, ನರಸಿಂಗಪುರ	<i>[Signature]</i> ಸದಸ್ಯರು ಗ್ರಾಮ ಪಂಚಾಯತಿ, ನರಸಿಂಗಪುರ
	<i>[Signature]</i> ಸದಸ್ಯರು ಗ್ರಾಮ ಪಂಚಾಯತಿ, ನರಸಿಂಗಪುರ	<i>[Signature]</i> ಸದಸ್ಯರು ಗ್ರಾಮ ಪಂಚಾಯತಿ, ನರಸಿಂಗಪುರ	<i>[Signature]</i> ಸದಸ್ಯರು ಗ್ರಾಮ ಪಂಚಾಯತಿ, ನರಸಿಂಗಪುರ
	<i>[Signature]</i> ಸದಸ್ಯರು ಗ್ರಾಮ ಪಂಚಾಯತಿ, ನರಸಿಂಗಪುರ	<i>[Signature]</i> ಸದಸ್ಯರು ಗ್ರಾಮ ಪಂಚಾಯತಿ, ನರಸಿಂಗಪುರ	<i>[Signature]</i> ಸದಸ್ಯರು ಗ್ರಾಮ ಪಂಚಾಯತಿ, ನರಸಿಂಗಪುರ
	<i>[Signature]</i> ಸದಸ್ಯರು ಗ್ರಾಮ ಪಂಚಾಯತಿ, ನರಸಿಂಗಪುರ	<i>[Signature]</i> ಸದಸ್ಯರು ಗ್ರಾಮ ಪಂಚಾಯತಿ, ನರಸಿಂಗಪುರ	<i>[Signature]</i> ಸದಸ್ಯರು ಗ್ರಾಮ ಪಂಚಾಯತಿ, ನರಸಿಂಗಪುರ
	<i>[Signature]</i> ಸದಸ್ಯರು ಗ್ರಾಮ ಪಂಚಾಯತಿ, ನರಸಿಂಗಪುರ	<i>[Signature]</i> ಸದಸ್ಯರು ಗ್ರಾಮ ಪಂಚಾಯತಿ, ನರಸಿಂಗಪುರ	<i>[Signature]</i> ಸದಸ್ಯರು ಗ್ರಾಮ ಪಂಚಾಯತಿ, ನರಸಿಂಗಪುರ
	<i>[Signature]</i> ಸದಸ್ಯರು ಗ್ರಾಮ ಪಂಚಾಯತಿ, ನರಸಿಂಗಪುರ	<i>[Signature]</i> ಸದಸ್ಯರು ಗ್ರಾಮ ಪಂಚಾಯತಿ, ನರಸಿಂಗಪುರ	<i>[Signature]</i> ಸದಸ್ಯರು ಗ್ರಾಮ ಪಂಚಾಯತಿ, ನರಸಿಂಗಪುರ

[Signature]
Dy. Range Officer
D.M.B. Section
Bandur South Range

[Signature]
Dy. Range Officer
D.M.B. Section
Bandur South Range

[Signature]
Dy. Range Officer
D.M.B. Section
Bandur South Range

ಸದಸ್ಯರು ಗ್ರಾಮ ಪಂಚಾಯತಿ, ನರಸೀಂಗಪುರ	ಸದಸ್ಯರು ಗ್ರಾಮ ಪಂಚಾಯತಿ, ನರಸೀಂಗಪುರ	ಸದಸ್ಯರು ಗ್ರಾಮ ಪಂಚಾಯತಿ, ನರಸೀಂಗಪುರ	ಸದಸ್ಯರು ಗ್ರಾಮ ಪಂಚಾಯತಿ, ನರಸೀಂಗಪುರ	ಸದಸ್ಯರು ಗ್ರಾಮ ಪಂಚಾಯತಿ, ನರಸೀಂಗಪುರ
ಶಿಕ್ಷಕ				
ಸದಸ್ಯರು ಗ್ರಾಮ ಪಂಚಾಯತಿ, ನರಸೀಂಗಪುರ	ಸದಸ್ಯರು ಗ್ರಾಮ ಪಂಚಾಯತಿ, ನರಸೀಂಗಪುರ	ಸದಸ್ಯರು ಗ್ರಾಮ ಪಂಚಾಯತಿ, ನರಸೀಂಗಪುರ	ಸದಸ್ಯರು ಗ್ರಾಮ ಪಂಚಾಯತಿ, ನರಸೀಂಗಪುರ	ಸದಸ್ಯರು ಗ್ರಾಮ ಪಂಚಾಯತಿ, ನರಸೀಂಗಪುರ
ಸದಸ್ಯರು ಗ್ರಾಮ ಪಂಚಾಯತಿ, ನರಸೀಂಗಪುರ	ಸದಸ್ಯರು ಗ್ರಾಮ ಪಂಚಾಯತಿ, ನರಸೀಂಗಪುರ	ಸದಸ್ಯರು ಗ್ರಾಮ ಪಂಚಾಯತಿ, ನರಸೀಂಗಪುರ	ಸದಸ್ಯರು ಗ್ರಾಮ ಪಂಚಾಯತಿ, ನರಸೀಂಗಪುರ	ಸದಸ್ಯರು ಗ್ರಾಮ ಪಂಚಾಯತಿ, ನರಸೀಂಗಪುರ



ಸದಸ್ಯರು ಅರಣ್ಯ ಹಕ್ಕು ಸಮಿತಿ, ನರಸೀಕೆರೆ	ಸದಸ್ಯರು ಅರಣ್ಯ ಹಕ್ಕು ಸಮಿತಿ, ನರಸೀಕೆರೆ	ಸದಸ್ಯರು ಅರಣ್ಯ ಹಕ್ಕು ಸಮಿತಿ, ರಣಜಿತಪುರ.	ಸದಸ್ಯರು ಅರಣ್ಯ ಹಕ್ಕು ಸಮಿತಿ, ರಣಜಿತಪುರ.
1) K. B. ... A ... ಬಿ. ... S...		ಗೌರವಾನ್ವಿತರು ಹೇಬಣ್ಣ ಸಿ. ... N.
4. ಸಂವಿಧಿ	
S.T. ... S.M. ...		H. ... K.
Q. ... Nagesh
... ...		H.	H. ... T. ...
... P Ramesh ...	H. ...

ಸಭೆಯ ನಡವಳಿಕೆಯ ಠರಾವು ಪುಸ್ತಕ MEETING RESOLUTION BOOK



ಒಟ್ಟು ಸದಸ್ಯರು

ಹಾಜರಿ.....

ಗೈರು ಹಾಜರಿ.....

ದಿನಾಂಕ.....

ಕ್ರ.ಸಂ. Sl.No.	ವಿಷಯ Subject	ತೀರ್ಮಾನ Resolution	ಪರಿಶೀಲನೆ Remarks
		
		
	Navale. ಕಾಶೀನಾಥ - ಫಿಲೋಸಾಫಿ	Navale Kashinath I.M. ಶಿವಪುಟ್ಟಪ್ಪ Basavarajy. C	ಮೊಂಡು S.M. Lakshmi N. Latha
	H ಯುಸ್ತುರಾಜು ಶಾಲಗೌಡ HT ಕುಮಾರಪ್ಪ ನೀತಾ	Sadhil N. LOKESH. G. Basavarajy Laxa ಶಿವ B. ಶಿವಪುಟ್ಟಪ್ಪ ಬಿ. ಶಿವಪುಟ್ಟಪ್ಪ	N. Latha N. Lakshmi ಬಿ. ಶಿವಪುಟ್ಟಪ್ಪ
		
		
		
	N. Rekha C. ಶಿವಪುಟ್ಟಪ್ಪ Sudhi K. NAGARAJ Kalyan B H. ಶಿವಪುಟ್ಟಪ್ಪ ಶಿವ	
	V. ಶಿವಪುಟ್ಟಪ್ಪ		

ಬೆಳಗ್ಗೆ

ಶಿಕ್ಷಣ

ನೋಟ

ಅನುಭವ

ಬೋಧನೆ

ಬೋಧನೆ

ಕಾರ್ಯಕ್ರಮ

ಅಧ್ಯಯನ

ಪ್ರಯೋಗ

ಪ್ರಯೋಗ

ಅಧ್ಯಯನ

ಅಧ್ಯಯನ

Y. M. V. K. K. K. K.

ಕಾರ್ಯಕ್ರಮ


ಅಧ್ಯಯನ

ಅಧ್ಯಯನ

ಅಧ್ಯಯನ

ಅಧ್ಯಯನ

ಅಧ್ಯಯನ



ನಭಿಯ ನಡುವಳಿಕೆಯ ಠರಾವು ಪುಸ್ತಕ MEETING RESOLUTION BOOK



ಒಟ್ಟು ಸದಸ್ಯರು

ಕರ್ನಾಟಕ ರಾಜ್ಯ ಸರ್ಕಾರ
ಗ್ರಾಮ ಪಂಚಾಯತ್ ಆಯೋಗಲಯ, ನರಸಿಂಹಪುರ
 ತಾಲೂಕು : ಸಂದಾಚಿ / ಜಿಲ್ಲೆ : ಬಳ್ಳಾರಿ - ಬಳ್ಳಾರಿ
 ಉದ್ದೇಶ: ಗ್ರಾಮಪಂಚಾಯತ್/ಎಲ್.ಆರ್.ಎ/ಭೂಮಿ/2021-22 ದಿನಾಂಕ: 01.08.2021


ಪ್ರತಿಜ್ಞೆ

ವಿಷಯ: (a) Kirloskar Ferroous Industries Limited, Sandur Talak ಇದರ ಗಣಿ ಗುಪ್ತಿಗೆ ಸಂಬಂಧಿಸಿದಂತೆ ಸಂಖ್ಯೆ:ಸಂ.2245 ವ್ಯಕ್ತಿ:14.47 ಹಕ್ರ ಪ್ರದೇಶಕ್ಕೆ ಸಂಬಂಧಿಸಿದಂತೆ Ranjithpura Village Mines ಗೆ ಸಮಾನ-2ನು ನೀಡುವ ಸಂಬಂಧ ಅನುಮೋದನೆ ಪಡೆದದ್ದು ಮತ್ತು ಇತರೆ ಪ್ರಾರಂಭಿಕ ಅರಣ್ಯ ವಾಗಲ (ಅರಣ್ಯ ಹಕ್ಕುಗಳ ಮಾನ್ಯ ಮಾಡುವ) ಅಧಿನಿಯಮ 2006 ಮತ್ತು 2008 ಅಡಿಯಲ್ಲಿ ಪರಿಶೀಲಿಸಿ ಸಮಾನ-2ನು ನೀಡುವ ಬಗ್ಗೆ.
 (b) ಸಂದಾಚಿ ತಾಲೂಕಿನ ರೇವಣಪುರ ಗ್ರಾಮ ದೀರ್ಘ ಅವರಿಗೆ ಗಣಿ ಗುಪ್ತಿಗೆ ಸಂಬಂಧಿಸಿದಂತೆ ಸಂಖ್ಯೆ:ಸಂ.1678/2021/ಬಿ/ಸಂ.2245 ವ್ಯಕ್ತಿ:14.47 ಹಕ್ರ ಪ್ರದೇಶಕ್ಕೆ ಸಂಬಂಧಿಸಿದಂತೆ ಸಮಾನ-2 ನೀಡುವ ಸಂಬಂಧ ಅನುಮೋದನೆ ಪಡೆದದ್ದು ಮತ್ತು ಇತರೆ ಪ್ರಾರಂಭಿಕ ಅರಣ್ಯ ವಾಗಲ (ಅರಣ್ಯ ಹಕ್ಕುಗಳ ಮಾನ್ಯ ಮಾಡುವ) ಅಧಿನಿಯಮ 2006 ಮತ್ತು 2008 ಅಡಿಯಲ್ಲಿ ಪರಿಶೀಲಿಸಿ ಸಮಾನ-2ನು ನೀಡುವ ಬಗ್ಗೆ.
 (c) JSW Steel Limited ಇವರಿಗೆ ಗಣಿ ಗುಪ್ತಿಗೆ ಸಂಖ್ಯೆ:247 ಹಕ್ರ ವ್ಯಕ್ತಿ:1741 ಹಕ್ರ ಪ್ರದೇಶಕ್ಕೆ ಸಂಬಂಧ ಅನುಮೋದನೆ ಪಡೆದದ್ದು ಮತ್ತು ಇತರೆ ಪ್ರಾರಂಭಿಕ ಅರಣ್ಯ ವಾಗಲ (ಅರಣ್ಯ ಹಕ್ಕುಗಳ ಮಾನ್ಯ ಮಾಡುವ) ಅಧಿನಿಯಮ 2006 ಮತ್ತು ನಿರ್ದಿಷ್ಟ 2008 ಅಡಿಯಲ್ಲಿ ಪರಿಶೀಲಿಸಿ ಸಮಾನ-1ನು ನೀಡುವ ಬಗ್ಗೆ.
 (d) ಸಿ.ಬಿ.ಎ.ಎಲ್ ಲಿಮಿಟೆಡ್ ಬೆಂಗಳೂರು ಇವರಿಗೆ ಸಂದಾಚಿ ತಾಲೂಕು ದೇವಣಿಪಲ್ಲಿ ರೇವಣ ಪುರಿಯಲ್ಲಿ ಅರಣ್ಯ ಪ್ರದೇಶದಲ್ಲಿ ಒಟ್ಟು ವ್ಯಕ್ತಿ: 484.0793 ಹಕ್ರ ಪ್ರದೇಶದಲ್ಲಿ ಅನುಮೋದನೆ ಪಡೆದದ್ದು ಮತ್ತು ಇತರೆ ಪ್ರಾರಂಭಿಕ ಅರಣ್ಯ ವಾಗಲ (ಅರಣ್ಯ ಹಕ್ಕುಗಳ ಮಾನ್ಯ ಮಾಡುವ) ಅಧಿನಿಯಮ 2006 ಮತ್ತು ನಿರ್ದಿಷ್ಟ 2008 ಅಡಿಯಲ್ಲಿ ಪರಿಶೀಲಿಸಿ ಸಮಾನ-1 ಮತ್ತು ಸಮಾನ-2ನು ನೀಡುವ ಬಗ್ಗೆ.

ಉದ್ದೇಶ: 1. ಮಾನ್ಯ ಆಯೋಗದ ಅಧಿಕಾರಿಗಳು ತಾಲೂಕು ಪಂಚಾಯತ್ ಸಂದಾಚಿ ರವರ ಪತ್ರ ಸಂಖ್ಯೆ:ತಾ.ಪಂ.ಸಂ/ಎಲ್.ಆರ್.ಎ/2020-21 ದಿನಾಂಕ: 25.11.2020 / 01.10.2020 / 05.12.2020
 2. ಮಾನ್ಯ ಪರಿಷತ್ ವಾಗಲಗಳ ಕಲ್ಯಾಣ ಅಧಿಕಾರಿಗಳು ಬಳ್ಳಾರಿರವರ ಪತ್ರ ಸಂಖ್ಯೆ:ಪಂಚಾಯತ್/ಬಿ/ಎಲ್.ಆರ್.ಎ/ 2020-21/79 ದಿನಾಂಕ:19.11.2020 / 06.11.2020 / 21.09.2020

ಮೇಲಿನ ವಿಷಯಗಳಿಗೆ ಸಂಬಂಧಿಸಿದಂತೆ ಉದ್ದೇಶಿತ ವಕ್ರಗಳಲ್ಲಿ ಉಳಿಸಿದ ವಿಷಯ: ಈಗ ಉದ್ದೇಶಿತ ಸಂಬಂಧಿಸಿದಂತೆ ಸಂದಾಚಿ ತಾಲೂಕಿನ ನರಸಿಂಹಪುರ ಗ್ರಾಮ ಪಂಚಾಯತ್ ವ್ಯಾಪ್ತಿಯ ಅರಣ್ಯ ಹಕ್ಕುಗಳ ಮಾನ್ಯ ಅನುಮೋದನೆ ಪಡೆದದ್ದು ಮತ್ತು ಇತರೆ ಪ್ರಾರಂಭಿಕ ಅರಣ್ಯ ವಾಗಲ (ಅರಣ್ಯ ಹಕ್ಕುಗಳ ಮಾನ್ಯ ಮಾಡುವ) ಅಧಿನಿಯಮ 2006 ಮತ್ತು 2008 ಅಡಿಯಲ್ಲಿ ಪರಿಶೀಲಿಸಿ ಸಮಾನ-2ನು ನೀಡಬೇಕಾಗಿರುವುದರಿಂದ ಈ ಪ್ರಕ್ರಿಯೆ ಪೂರೈಸಿದ ದಿನಾರಂಭದ ಏಳು ದಿನದ ಒಳಗಾಗಿ ಕ್ರಿಯಾಧಾರದ ನಿಗದಿತ ಸಮಾನದಲ್ಲಿ ಅಗತ್ಯ ಕಾರ್ಯಾಚರಣೆಗಾಗಿ ಕ್ರಮ ಅರ್ಜಿಗಳನ್ನು ಸವರಿ ಅರಣ್ಯ ಹಕ್ಕು ಕ್ರಮ ಅಥವಾ ಗ್ರಾಮ ಪಂಚಾಯತ್ಗೆ ಸಲ್ಲಿಸಲು ತೋರಲಾಗಿದೆ. ಸಂತರ ಬಂದ ಅರ್ಜಿಗಳನ್ನು ಗಣನೆಗೆ ತೆಗೆದುಕೊಳ್ಳುವ ಕಾನೂನು ರೀತಿ ಸವರಿ ಗಣಿ ಗುಪ್ತಿಗೆ ಪ್ರದೇಶದಲ್ಲಿ ದಾಖಲೆ ಮಾಡುತ್ತಿರುವುದರಿಂದ ಪರಿಶೀಲಿಸಿ ರೇವಣಪುರ ಗ್ರಾಮದ ಕ್ರಿ.ಗಣಿತ ದೇವಣಿಪಲ್ಲಿ ಅನುಮೋದನೆ ದಿನಾಂಕ: 01.08.2021 ರಂದು ಬೆಳಿಗ್ಗೆ 11.30 ಘಂಟೆಗೆ ನಡೆಯುವ ಗ್ರಾಮ ಸಭೆಯಲ್ಲಿ ಮಂಡಿಸಿ ತೀರ್ಮಾನಿಸಿ ಇದರ ನಡವಳಿಯನ್ನು ಅಧ್ಯಕ್ಷರು ಈಗಾಗಲೇ ಸಮಾನಿಕ ಅಧ್ಯಕ್ಷರು ಅಥವಾ ನಿರ್ದೇಶಕರು, ಬಳ್ಳಾರಿ ಇವರಿಗೆ ಸಲ್ಲಿಸಬೇಕಾದ್ದು.

ಸಹ/- ಸಂಚಾಯತಿ ಅಧಿಕಾರಿ, ಗ್ರಾಮ ಪಂಚಾಯತಿ ನರಸಿಂಹಪುರ
 ಸಹ/- ಅಧ್ಯಕ್ಷರು, ಗ್ರಾಮ ಪಂಚಾಯತಿ ನರಸಿಂಹಪುರ
 ಅರಣ್ಯ ಹಕ್ಕು ಸಮಿತಿ ರೇವಣಪುರ, ಅರಣ್ಯ ಹಕ್ಕು ಸಮಿತಿ ನರಸಿಂಹಪುರ



ಗೋಡುಮಾರ್ಕ್

ಅರಣ್ಯ ಹಕ್ಕು ಸಮಿತಿ ರೇವಣಪುರ



2021-08-19 (Thu) 12:20 (am)

Karnataka
 Andlia

Unnamed Road, Karnataka 588112, India

28°C
 82°F

ಪರಾಮರ್ಶಕ
 marks



Utharad Road, Karnataka 593112, India

Karnataka
India

2021-08-19 (Thu) 12:20 (pm)

28°C
82°F



ಸಭೆಯ ನಡವಳಿಕೆಯ ಠರಾವು ಪುಸ್ತಕ MEETING RESOLUTION BOOK

ಒಟ್ಟು ಸದಸ್ಯರು

ಹಾಜರಿ

ಗೆಳೆದು ಹಾಜರಿ




Babay cross road, Ranajithpur, Karnataka 583112, India
Ranajithpur
Karnataka
India
2021-08-15(Sun) 12:03(pm)

28
82



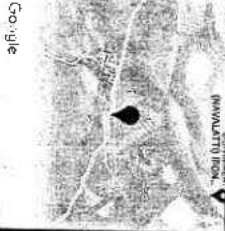
Unnamed Road, Vittalnagar, Karnataka 583112, India
Vittalnagar
Karnataka
India
2021-08-15(Sun) 11:09(am)

27
81




Unnamed Road, Vittalnagar, Karnataka 583112, India
Vittalnagar
Karnataka
India
2021-08-15(Sun) 11:10(am)

27
81



Google



Bujanga Nagar Bus Stop, Ranajithpur, Karnataka 583112, India

Ranjithpur
Karnataka
India

2021-08-15(Sun) 11:37(am)

27°C
81°F

Google



BUS SHELTER RANJITHPUR
SPONSORED BY: AMBC
UNDER C.S.R. SCHEME 2015

2JWS+V2P, Ranajithpur, Karnataka 583112, India

Ranjithpur
Karnataka

India

2021-08-15(Sun) 12:03(pm)

28°C
82°F

AMBC



Bujanga Nagar Bus Stop, Ranajithpur, Karnataka 583112, India


Ranjithpur
Karnataka

India

2021-08-15(Sun) 11:34(am)

27°C
81°F

Google



ಸಭೆಯ ನಡವಳಿಕೆಯ ರರಾವು ಪುಸ್ತಕ MEETING RESOLUTION BOOK



ಒಟ್ಟು ಸದಸ್ಯರು

ಹಾಜರಿ

ನೇರು ಹಾಜರಿ



Unnamed Road, Karnataka 583112, India

Karnataka
India


2021-08-15(Sun) 01:47(pm)

28°C
82°F

2021-08-15(Sun) 11:31(am)

27°C
81°F

2,W5+Q42, Ranajithpur, Karnataka 583112, India
Ranajithpur
Karnataka
India



2021-08-15(Sun) 12:13(pm)

28°C
82°F

Narasimhapur
Karnataka
India

Unnamed Road, Jannaha Colony, Narasimhapur, Karnataka 583112, India





ಮೋದಿ ಕೇರ ಸೆಂಟರ್

ದ್ವಿ-ಬಾಳಿಂಗ್ ಪಾಯಿಂಟ್

DISTRIBUTING POINT

ನಿಮ್ಮ ಕಪಡೆ, ಸನ್ನಾಹಿತರು ಮತ್ತು ಸಹಾಯಕರು

Medi care
SWAMY AIE HATCU
94488 22244, 08
78792 41832



KVD Playground
Rehaboth and Mandira
Google

3H3X+HR7, Narasingapur, Karnataka 583118, India

Narasingapur
Karnataka
India

28°C
82°F

2021-08-15(Sun) 01:23(pm)



KVD Playground
Herbal Park
Rehaboth Prathana Mandira
Google

Narasingapur Village Bus Stop, Narasingapur, Karnataka 583118, India

Narasingapur
Karnataka
India

28°C
82°F

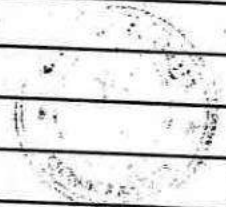
2021-08-15(Sun) 01:35(pm)



3H6Q+XC8, Swamyrmalai Block, Karnataka 583118, India
Swamyrmalai Block
Karnataka
India

28°C
82°F

2021-08-15(Sun) 12:35(pm)



ಕರ್ನಾಟಕ ಸರ್ಕಾರ

ಗ್ರಾಮ ಪಂಚಾಯತಿ ಕಾರ್ಯಾಲಯ, ನರಸಿಂಗಪುರ

ತಾಲ್ಲೂಕು : ಸಂಡೂರು

ಜಿಲ್ಲೆ : ಬಳ್ಳಾರಿ

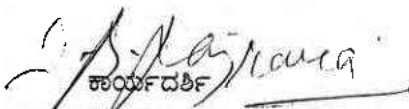
Email : narasingapuara.sdr.bly@gmail.com

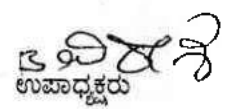
-: ದೃಢೀಕರಣ ಪತ್ರ :-


ನಮೂನೆ -1


(ದಿನಾಂಕ : 19.08.2021 ರ ಗುರುವಾರ ಬೆಳಿಗ್ಗೆ 11.30 ಗಂಟೆಗೆ ನರಸಿಂಗಪುರ ಗ್ರಾಮ ಪಂಚಾಯತಿ ಅಧ್ಯಕ್ಷರಾದ ಶ್ರೀಮತಿ ಸುಶೀಲ ಓಬಳೇಶ ಇವರ ಅಧ್ಯಕ್ಷತೆಯಲ್ಲಿ ನಡೆದ ಅರಣ್ಯಹಕ್ಕು ಗ್ರಾಮಸಭೆಯ ನಡವಳಿಯ ವಿಷಯ ಸಂಖ್ಯೆ 1 ರ ದೃಢೀಕೃತ ನಕಲು ಪ್ರತಿ)


1. ಉದ್ದೇಶಿತ ಯೋಜನೆಯ (ಗಣಿಗಾರಿಕೆ) ಕೆ.ಐ.ಓ.ಎಲ್ ಲಿಮಿಟೆಡ್, ಬೆಂಗಳೂರು ಇವರಿಗೆ ಸಂಡೂರು ತಾಲ್ಲೂಕು ದೋಣಿಮಲ್ಕೆ ರೇಂಜ್ ಸ್ವಾಮಿ ಮಲ್ಕೆ ಅರಣ್ಯ ಪ್ರದೇಶದಲ್ಲಿನ ಒಟ್ಟು ವಿಸ್ತೀರ್ಣ: 484.0733 ಹೆಕ್ಟೇರ್ ಪ್ರದೇಶದಲ್ಲಿ ಅರಣ್ಯೇತರ ಚಟುವಟಿಕೆಗಾಗಿ ಎಫ್.ಆರ್.ಎ ಅಧಿನಿಯಮ-2006 ಮತ್ತು 2008 ರಡಿಯಲ್ಲಿ ತಿಳಿಸಿರುವಂತೆ ಫಲಾನುಭವಿಗಳು ಇರುವುದಿಲ್ಲ.
2. ಅರಣ್ಯ ಹಕ್ಕು ಕಾಯ್ದೆ 3 (2)ರ ಅನ್ವಯ ಇದು ಸರ್ಕಾರದ ಸೌಲಭ್ಯ ಅವಶ್ಯವಿರುವ ಜಮೀನಿನ ಪ್ರಸ್ತಾವನೆಗಳನ್ನು ಪೂರ್ಣಗೊಳಿಸಲಾಗಿದೆ
3. ಸದರಿ ಅರಣ್ಯ ಪ್ರದೇಶದಲ್ಲಿ ಅನುಸೂಚಿತ ಬುಡಕಟ್ಟು ಜನಾಂಗದ ಗುಂಪುಗಳು ಮತ್ತು ಮೂಲ ಅರಣ್ಯ ಪಾರಂಪರಿಕ ಅರಣ್ಯ ಮೂಲಕ ಕೃಷಿ ಜನಾಂಗದವರು ವಾಸ ಮಾಡುತ್ತಿಲ್ಲವಾದ್ದರಿಂದ ಅರಣ್ಯ ಹಕ್ಕು ಕಾಯ್ದೆ ಕಲಂ 3(1) (ಇ) ಅಡಿಯಲ್ಲಿ ಕ್ರಮ ತೆಗೆದುಕೊಳ್ಳುವ ಪ್ರಶ್ನೆ ಉದ್ಭವಿಸುವುದಿಲ್ಲ.
4. ಸದರಿ ಗುತ್ತಿಗೆದಾಯ ಪ್ರದೇಶಗಳಲ್ಲಿ ಸದ್ಯಕ್ಕೆ ಉಳುಮೆ ಮಾಡುತ್ತಿದ್ದು ಎಫ್.ಆರ್.ಎ ಅರ್ಜಿಗಳು ಮಾನ್ಯ ಸಹಾಯಕ ಆಯುಕ್ತರು ಸಮಿತಿ ಹಂತದಲ್ಲಿರುತ್ತವೆ.
5. ಸದರಿ ಗುತ್ತಿಗೆ ಪ್ರದೇಶದಲ್ಲಿ ಸುಮಾರು ವರ್ಷಗಳಿಂದ ಸಾಗುವಳಿ ಮಾಡುತ್ತಿರುವ ಎಸ್.ಸಿ, ಎಸ್.ಟಿ ಹಾಗೂ ಇತರ ಸಮುದಾಯಗಳಿಗೆ ಸೇರಿದ ಅರಣ್ಯ ಭೂಮಿಗಳು ಸೂಕ್ತ ದಾಖಲಾತಿಹೊಂದಿಲ್ಲದಿದ್ದರೂ ಇಂತಹ ಜಮೀನುಗಳಲ್ಲಿ ಕನ್ವೇವರ್ ಕಾಲಂಗಳನ್ನು ಹಾಕಿದ್ದಲ್ಲಿ, ಕಾಮಗಾರಿಗಳು ಪ್ರಾರಂಭವಾಗುವುದಕ್ಕಿಂತ ಮುಂಚಿತವಾಗಿ ಸಂಬಂಧಪಟ್ಟ ರೈತರುಗಳಿಗೆ ಉದ್ಯೋಗವಕಾಶ ಹಾಗೂ ಸೂಕ್ತ ಪರಿಹಾರ ನೀಡುವಂತೆ ಅರಣ್ಯ ಹಕ್ಕು ಗ್ರಾಮಸಭೆಯಲ್ಲಿ ಒಪ್ಪಿ ತೀರ್ಮಾನಿಸಲಾಯಿತು.


ಕಾರ್ಯದರ್ಶಿ
ಗ್ರಾಮ ಪಂಚಾಯತಿ ನರಸಿಂಗಪುರ


ಉಪಾಧ್ಯಕ್ಷರು
ಗ್ರಾಮ ಪಂಚಾಯತಿ ನರಸಿಂಗಪುರ


ಅಧ್ಯಕ್ಷರು
ಗ್ರಾಮ ಪಂಚಾಯತಿ ನರಸಿಂಗಪುರ


ಅಧ್ಯಕ್ಷರು
ಅರಣ್ಯ ಹಕ್ಕು ಸಮಿತಿ ನರಸಿಂಗಪುರ


ಅಧ್ಯಕ್ಷರು
ಅರಣ್ಯ ಹಕ್ಕು ಸಮಿತಿ ರಣಜಿತಪುರ

ಗ್ರಾಮ ಪಂಚಾಯತಿ ಕಾರ್ಯಾಲಯ, ನರಸಿಂಗಪುರ

ತಾಲ್ಲೂಕು : ಸಂಡೂರು

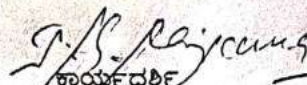
ಜಿಲ್ಲೆ : ಬಳ್ಳಾರಿ


Email : narasingapuara.sdr.bly@gmail.com


-: ದೃಢೀಕರಣ ಪತ್ರ :-
ನಮೂನೆ -2

(ದಿನಾಂಕ : 19.08.2021 ರ ಗುರುವಾರ ಬೆಳಿಗ್ಗೆ 11.30 ಗಂಟೆಗೆ ನರಸಿಂಗಪುರ ಗ್ರಾಮ ಪಂಚಾಯತಿ ಅಧ್ಯಕ್ಷರಾದ ಶ್ರೀಮತಿ ಸುಶೀಲ ಓಬಳೇಶ ಇವರ ಅಧ್ಯಕ್ಷತೆಯಲ್ಲಿ ನಡೆದ ಅರಣ್ಯಹಕ್ಕು ಗ್ರಾಮಸಭೆಯ ನಡವಳಿಯ ವಿಷಯ ಸಂಖ್ಯೆ 4 ರ ದೃಢೀಕೃತ ನಕಲು ಪ್ರತಿ)

1. ಉದ್ದೇಶಿತ ಯೋಜನೆಯ (ಗಣಿಗಾರಿಕೆ) ಕೆ.ಎ.ಓ.ಎಲ್ ಲಿಮಿಟೆಡ್, ಬೆಂಗಳೂರು ಇವರಿಗೆ ಸಂಡೂರು ತಾಲ್ಲೂಕು ದೋಣಿಮಲ್ಕೆ ರೇಂಜ್ ಸ್ವಾಮಿ ಮಲ್ಕೆ ಅರಣ್ಯ ಪ್ರದೇಶದಲ್ಲಿನ ಒಟ್ಟು ವಿಸ್ತೀರ್ಣ: 484.0733 ಹೆಕ್ಟೇರ್ ಪ್ರದೇಶದಲ್ಲಿ ಅರಣ್ಯತರ ಚಟುವಟಿಕೆಗಾಗಿ ಎಫ್.ಆರ್.ಎ ಅಧಿನಿಯಮ-2006 ಮತ್ತು 2008 ರಡಿಯಲ್ಲಿ ತಿಳಿಸಿರುವಂತೆ ಫಲಾನುಭವಿಗಳು ಇರುವುದಿಲ್ಲ.
2. ಉದ್ದೇಶಿತ ಯೋಜನೆಯ ಬಗ್ಗೆ ಸಂಪೂರ್ಣ ಮಾಹಿತಿ ಹಾಗೂ ಇದರಿಂದಾಗುವ ಪರಿಣಾಮಗಳ ಬಗ್ಗೆ ಗ್ರಾಮಸಭೆಯಲ್ಲಿ ಕೂಲಂಕುಷವಾಗಿ ಸ್ಥಳೀಯ ಭಾಷೆಯಾದ ಕನ್ನಡ ಭಾಷೆಯಲ್ಲಿ ಚರ್ಚಿಸಲಾಯಿತು.
3. ಈ ಗ್ರಾಮ ಸಭೆಯಲ್ಲಿ ಗ್ರಾಮದಲ್ಲಿನ ಜನಗಣತಿಗೆ ಅನುಗುಣವಾಗಿ ಶೇ 50%ಕ್ಕಿಂತ ಹೆಚ್ಚಾಗಿ ವಯಸ್ಕರು ಭಾಗವಹಿಸಿದ್ದರು
4. ಉದ್ದೇಶಿತ ಯೋಜನೆಗೆ ಅರಣ್ಯ ಪ್ರದೇಶದಲ್ಲಿ ಗಣಿಗಾರಿಕೆಗೆ ಉಪಯೋಗಿಸುವ ಸಲುವಾಗಿ ಗ್ರಾಮಸಭೆಯಲ್ಲಿ ಅರಣ್ಯ ಹಕ್ಕುಗಳ ಅಧಿನಿಯಮದಂತೆ ಕ್ರಮಕೈಗೊಳ್ಳಲು ಸಭೆಯಲ್ಲಿ ಒಪ್ಪಿಗೆ ನೀಡಲಾಯಿತು.
5. ಉದ್ದೇಶಿತ ಯೋಜನೆಗೆ ಈ ಗ್ರಾಮ ಸಭೆಯಲ್ಲಿ ಚರ್ಚಿಸಿ ಅನುಮೋದನೆ ನೀಡಲಾಯಿತು.
6. ಉದ್ದೇಶಿತ ಅರಣ್ಯ ಪ್ರದೇಶವು ಅರಣ್ಯ ಹಕ್ಕುಗಳ ಅಧಿನಿಯಮದ ಖಂಡಿಕೆ 3(2) ರಂತೆ ಭವಿಷ್ಯದಲ್ಲಿ ಸಾರ್ವಜನಿಕ ಉದ್ದೇಶಕ್ಕಾಗಿ ಇರುವುದಿಲ್ಲವೆಂದು ತಿಳಿಸಲಾಯಿತು.
7. ಸದರಿ ಪ್ರದೇಶದಲ್ಲಿ ಆದಿವಾಸಿ ಬುಡಕಟ್ಟು ಜನಾಂಗದ ಗುಂಪುಗಳು ಮತ್ತು ಇತರೆ ಪಾರಂಪರಿಕ ಅರಣ್ಯವಾಸಿಗಳು, ಮೂಲ ಕೃಷಿ ಆಧಾರಿತ ಕೃಷಿ ಜನಾಂಗದವರು ವಾಸ ಮಾಡುತ್ತಿಲ್ಲವಾದ್ದರಿಂದ ಅರಣ್ಯ ಹಕ್ಕು ಕಾಯ್ದೆ ಕಲಂ 3(1)(ಇ) ಅಡಿಯಲ್ಲಿ ಕ್ರಮಕೈಗೊಳ್ಳುವ ಪಶ್ಚಿ ಉದ್ಯವಿಸುವುದಿಲ್ಲವೆಂದು ಸಭೆಯಲ್ಲಿ ಬಹುಮತದಿಂದ ತೀರ್ಮಾನಿಸಿ ನಮೂನೆ-2ನ್ನು ನೀಡಲು ಗ್ರಾಮಸಭೆಯಲ್ಲಿ ಯಾವುದೇ ಆಕ್ಷೇಪಣೆ ಇಲ್ಲವೆಂದು ಸಭೆಯಲ್ಲಿ ಒಪ್ಪಿ ತೀರ್ಮಾನಿಸಲಾಯಿತು.
8. ಸದರಿ ಗುತ್ತಿಗೆದಾಯ ಪ್ರದೇಶದಿಂದ ಸುಮಾರು 400 ರಿಂದ 500 ಮೀಟರ್ ಅಂತರದಲ್ಲಿ ಕೃಷಿ ಚಟುವಟಿಕೆಗಳನ್ನು ನಡೆಸುತ್ತಿರುತ್ತಾರೆ.
9. ಸದರಿ ಗುತ್ತಿಗೆ ಪ್ರದೇಶದ ಹತ್ತಿರದಲ್ಲಿ 28 ಫಲಾನುಭವಿಗಳ ಎಫ್.ಆರ್.ಎ ಅರ್ಜಿಗಳು ಸಹಾಯಕ ಆಯುಕ್ತರು / ಜಿಲ್ಲಾಧಿಕಾರಿಗಳ ಕಛೇರಿಯಲ್ಲಿ ಬಾಕಿ ಇರುತ್ತವೆ.


ಕಾರ್ಯದರ್ಶಿ
ಗ್ರಾಮ ಪಂಚಾಯತಿ ನರಸಿಂಗಪುರ


ಪಂಚಾಯತಿ ಅಭಿವೃದ್ಧಿ ಅಧಿಕಾರಿ
ಗ್ರಾಮ ಪಂಚಾಯತಿ ನರಸಿಂಗಪುರ


ಅಧ್ಯಕ್ಷರು
ಗ್ರಾಮ ಪಂಚಾಯತಿ ನರಸಿಂಗಪುರ

ADER GLOBAL

OFFICE OF THE DEPUTY COMMISSIONER, BELLARY DISTRICT, BELLARY-583101
 PHONE: 08392-277100 FAX: 08392-272538 EMAIL: DEBELLARY@GMAIL.COM WEBSITE: WWW.ADERGLOBAL.COM

PAGE - 1

File No. BLR-DG-33011/4/2022.BLRDC FOREST-BALLARI DC

OFFICE OF THE DEPUTY COMMISSIONER, BELLARY DISTRICT, BELLARY-583101

Telephone No: 08392-277100

Fax No: 08392-272538

Email: debellary@gmail.com

Computer No: 78437 File No: BLR-DC-33011/4/2022-BLRDC FOREST

Dated: 11/03/2022

[Old File No: do.do.ric/05-2018-19]

1. Principle Chief Conservator of Forest (Head of Forest force), Aranya Bhavan, Malleshwaram, Bengaluru.
2. Deputy Forest Conservators (Territorial) Bellary.
3. District scheduled tribes Welfare Officers and Member Secretaries, District Level Forest Rights Committee Bellary.


Sir Madam,

Subject:- Regarding providing Form-I and Form-II to M/S KIOCL Limited, for 484.0733 hectares of the mining area, road formation.

Reference to: -

1. The scheduled tribes and other traditional forest dwellers (recognition of forest rights) act, 2006 and 2012 amendment rule.
2. General Manager, mining & BP&D, vide letter number No: KIOCL/Mining/DIOM/1150 Dated: 27.8.2021.
3. Letter of this office is dated 23.11.2018.
4. Proceedings of the Panchayat Development Officers, Grama Panchayat Office Narasingapura, Sandur Taluk, Village Forest Rights Committee Meeting: 16.12.201.
5. Proceedings of the Sub-divisional forest committee meeting presided by the Assistant Commissioner Bellary Date: 24.01.2022.
6. Proceedings of the meeting chaired by the District commissioner Bellary and chairman of the District level Committee on scheduled tribes and other traditional forest dwellers (recognition of forest rights) Date : 28.02.2022

With reference to above subject and references, M/s KIOCL Limited, requested for issue of Form-I & Form-II for an extent of 484.0733 ha under the scheduled tribes and other traditional forest dwellers (recognition of forest rights) act, 2006 and rules 2008 on verification from the Narasingapura Gram Panchayat Office, the Ranajithpura village.



Witnessed & Certified by
 Pacific Ader Language Services
 Date: 07/05/2022 Doc # 437
 Authorized By: [Signature]



ADER GLOBAL

VIELLE SPRACHEN FÜR DIE LÖSUNG IHRER FRAGEN
SERVICE ADER GLOBAL / E-MAIL: SERVICE@ADERGLOBAL.COM / WEBSITE: WWW.ADERGLOBAL.COM

File No. BLR-DG-330114-2022-BLRDC FOREST-BALLARI DC

PAGE -2

Owing to the references (3, 4 & 5) to M/S KIOCL limited area: 484.0733 in Ranajithpura village in the range of Grama Panchayat Office, Narasingapura to issue Form-1 and Form-2 these area been forest area, if permission to be given for non-forestry activities, it is informed that there are no applications pending from The Scheduled Tribes & other Traditional Forest Dwellers in the proposed area and for your further action enclosed herewith the proceedings of Grama panchayat meeting dated 16.12.2021, proceedings of Sub-divisional meeting dated 24.01.2022 and proceedings of District Level meeting dated 28.02.2022.

Yours Faithfully,

Sd -
Deputy Commissioner
Bellary

Attachment: (30 pages)

Copy to:

To M/S KIOCL Limited (A Govt. of India Enterprises), II Block Koramangala, Bengaluru for kind information.

07/5/22 437
services



PAGE - 3



ಬೆಲ್ಲಾರಿ ಜಿಲ್ಲಾ ಕಾರ್ಯಾಲಯ, ಬಳ್ಳಾರಿ ಜಿಲ್ಲೆ, ಬಳ್ಳಾರಿ-583101

OFFICE OF THE DEPUTY COMMISSIONER, BELLARY DISTRICT, BELLARY-583101
Telephone No:08392-277100 Fax No:08392-272538 Email:dcbellary@gmail.com

Computer No: 78437 File No: BLR-DC-33011/4/2022-BLRDC_FOREST

Dated:() /03/2022.

[Old File No:ಸಂ.ಕಂ.ಗಣಿ/05/2018-19]

FORM-II

(for the projects other than linear projects)

GOVERNMENT OF KARNATAKA

OFFICE OF THE DEPUTY COMMISSIONER, BELLARY DISTRICT, BELLARY

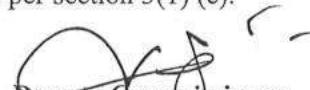
TO WHOMSOEVER IT MAY CONCERN

In compliance of the Ministry of Environment and Forests [MOEF], Government of India's Letter No.11-9/98-FC (pt) dated 3rd August 2009 wherein the MOEF issued guidelines on submission of evidences for having initiated and completed the process of settlement of rights under the Scheduled Tribes and other Traditional Forest Dwellers (Recognition of Forest Rights) Act, 2006 ('FRA', for short) on the forest land proposed to be diverted for non-forest purposes it is certified that **484.0733 Hectares** of forest land proposed to be diverted in favour of **M/s KIOCL Limited** (name of user agency) for mining purpose (purpose for diversion of Forest Land) in **Bellary** district fall within jurisdiction of **Bellary District fall Ranjithpura Village Narsinghpura Gram panchayat in Sandur Tahsils.**

It is further certified that:

- The Complete process for identification and settlement of rights under the FRA has been carried out for the entire **484.0733 Hectares** of forest area proposed diversion. A copy of records of all consultations and meetings of the Forest Rights Committee(s), Grama Sabha, Sub Division Level Committee and the District Level Committee are enclosed as annexure 01 to Annexure 02
- The proposal of such diversion (with full details of the project and its implications, in vernacular/ local language) have been placed before each concerned Grama Sabha of forest-dwellers, who are eligible under the FRA:
- The concerned Grama Sabha, has certified that all formalities / processes under the FRA have been carried out, and that they have given their consent to proposed diversion and the compensation and ameliorative measures, if any having understood the purpose and details of proposed diversion. A copy of Certificate issued by Gram Sabha is here by attached is enclosed as annexure 01.
- The discussions and decisions on such proposals had taken place only when there was a quorum of minimum 50% of the members of Grama Sabha present;
- The diversion of forest land for facilities managed by the Government as required under section 3(2) of the FRA have been completed and the Grama Sabhas have given their consent to it;
- As there are no such Primitive Tribal Groups and Pre-Agricultural Communities, where applicable have been specifically safeguard as per section 3(1) (e).

Encl: As above


Deputy Commissioner
Ballari



ಜಿಲ್ಲಾಧಿಕಾರಿಗಳ ಕಾರ್ಯಾಲಯ, ಬಳ್ಳಾರಿ ಜಿಲ್ಲೆ, ಬಳ್ಳಾರಿ-583101

OFFICE OF THE DEPUTY COMMISSIONER, BELLARY DISTRICT, BELLARY-583101
Telephone No:08392-277100 Fax No:08392-272538 Email:dcbellary@gmail.com

Computer No: 78437 File No: BLR-DC-33011/4/2022-BLRDC_FOREST

Dated: | | /03/2022.

[Old File No:ಸಂ.ಕಂ.ಗಜೆ/05/2018-19]

FORM - I
(For linear projects)

TO WHOM SOEVER IT MAY CONCERN

In compliance of the Ministry of Environment and Forests (MOEF) Government of India's letter No:12-/2018-19-FC (pt) dated 18th January 2019 wherein the MOEF issued guidelines on submission of evidence for having initiated and completed the process of settlement of rights under the Schedule Tribes and Other Traditional Forest Dwellers (Recognition of Forest Rights) Act, 2006 ("FRA" for short) on the forest land proposed to be diverted read with MOEF's letter No.FEE 170 FLL 2012 dated: 26.11.2013 wherein MOEF issued certain relaxation in respect of linear projects, it is certified that **484.0733 hectares** of forest land proposed to be diverted in favour of **M/s KIOCL Limited** (Name of user agency) for connected road to mining lease area purpose (purpose for diversion of Forest land) in **Bellary District fall Ranjithpura Village Narsinghpura Gram panchayat in Sandur Tahsils.**

- a) The complete process for identification and settlement of rights under the FRA has been carried out for the entire **484.0733 hectares** of forest area proposed for diversion. A copy of records of all consultations and meetings of the Forest Rights Committee, Grama (Ward) Sabha, Sub-Division Level Committee and the District Level Committee are enclose as Annexure 01 to 03.
- b) The diversion of forest land for facilities managed by the Government as required under section 3 (2) of the FRA have been completed and the Gram Sabha have given their consent to it.
- c) The proposal does not involve recognized rights of primitive Tribal Groups and Pre agricultural Communities.
- d) For the entire **484.0733 hectare** of Forest area proposed for diversion there are no settlement and forest dwellers and no rights / claim are pending.

Encl : As above

Deputy Commissioner
Bellary.

ADER GLOBAL

WIELE SPRACHEN UND KULTUREN FUNKTIONÄRE

SPYEC: ADER GLOBAL / EMAIL: TREE@LANGUAGESGLOBAL.COM / WEBSITE: WWW.ALSABC.COM

D: General Letter

Proceedings of the meeting held in the presidency of The Deputy Commissioner and President, District level Scheduled Tribes & other Traditional Forest Dwellers (Recognition of Forest Rights) Committee on 28-02-2022.

Presentees in the meeting:

- | | | |
|--|---|------------------|
| 1. Shri Pavan Kumar Palapati I.A.S
Deputy Commissioner, Bellary | - | President |
| 2. Shri Kantyappa
Assistant Conservator of Forest | - | Member |
| 3. Mrs. Sakeena,
District Tribal Welfare Officer, Bellary | - | Member Secretary |

Subject: Regarding providing form-1/form-2 under the FRA Act, 2006 for the proposal of Sub-Divisional Officers and Presidents, Sub-Divisional Level Scheduled Tribes & other Traditional Forest Dwellers Forest Rights Committee, Bellary / Hospet Subdivision.

Reference: (1) Proposal by Sub-Divisional Officers and Presidents, Sub-Divisional Level Scheduled Tribes & other Traditional Forest Dwellers Forest Rights Committee, Bellary / Hospet Subdivision dated 24-01-2022 & 16-02-2022 applicable

On 28-02-2022 in the committee meeting to validate the forest rights of District Level Scheduled Tribes & other Traditional Forest Dwellers at the beginning meeting was started with welcome speech. First, the proceedings of the meeting held on 16-02-2022 were read out and these proceedings were sanctioned by committee. The topics discussed in the meeting are as follows:

1. With regard to Mining number: 2245, area: 24.17 hectare of Kirloskar Ferrous Industries Limited which comes in the range of Ranajithpura village of Narasingapuram Grama Panchayat in Sandur Taluk, regarding providing form-02 after verification under The Scheduled Tribes & other Traditional Forest Dwellers (Recognition of Forest Rights) Act 2006 and rule 2008.
2. Regarding to issue form-01 and form-02 by verifying under The Scheduled Tribes & other Traditional Forest Dwellers (Recognition of Forest Rights) Act 2006 and rule 2008 act 2006 and rule 2008 to KIOCL Limited, Bangalore related to their total area of 484.0733 hectare in Ranajithpura village which comes in the range of Narasingapuram Grama Panchayat, Sandur Taluk.
3. Regarding to issue form-01 and form-02 by verifying under The Scheduled Tribes & other Traditional Forest Dwellers (Recognition of Forest Rights) Act 2006 and rule 2008 act 2006 and rule 2008 to provide form-1 for area: 3.50 hectare area in Ml. No. 2516 for lease to M.s. Shri B. Rudragouda Legal Representative of late B. Kunargouda and to provide form-2 for area measuring 79.806 hectare for mining which comes in the range of municipality of sandur taluk.
4. Regarding 23 petitions higher appeal at division level which were rejected at sub-divisional level by Shri Venkateshwara Forest Rights Committee, Sandur Taluk in official letter number: so/ka/bhumi/17E/26313/2014-15 dated 24-01-2022.
5. Regarding discussion of 3 petitions at divisional level in the scope of Grama Panchayat, Karekallu.
6. Regarding discussion of 28 higher appeal petitions which were rejected at the subdivision level of Narasingapura Village.
7. Regarding pending cases as per Recognition of Forest Rights Act 2006 and Rule 2008.



Services
02/5/22 # 437
[Signature]



ADER GLOBAL

PH: 011-2610-0911 / 2610-0912 / 2610-0913 / 2610-0914 / 2610-0915 / 2610-0916 / 2610-0917 / 2610-0918 / 2610-0919 / 2610-0920 / 2610-0921 / 2610-0922 / 2610-0923 / 2610-0924 / 2610-0925 / 2610-0926 / 2610-0927 / 2610-0928 / 2610-0929 / 2610-0930 / 2610-0931 / 2610-0932 / 2610-0933 / 2610-0934 / 2610-0935 / 2610-0936 / 2610-0937 / 2610-0938 / 2610-0939 / 2610-0940 / 2610-0941 / 2610-0942 / 2610-0943 / 2610-0944 / 2610-0945 / 2610-0946 / 2610-0947 / 2610-0948 / 2610-0949 / 2610-0950 / 2610-0951 / 2610-0952 / 2610-0953 / 2610-0954 / 2610-0955 / 2610-0956 / 2610-0957 / 2610-0958 / 2610-0959 / 2610-0960 / 2610-0961 / 2610-0962 / 2610-0963 / 2610-0964 / 2610-0965 / 2610-0966 / 2610-0967 / 2610-0968 / 2610-0969 / 2610-0970 / 2610-0971 / 2610-0972 / 2610-0973 / 2610-0974 / 2610-0975 / 2610-0976 / 2610-0977 / 2610-0978 / 2610-0979 / 2610-0980 / 2610-0981 / 2610-0982 / 2610-0983 / 2610-0984 / 2610-0985 / 2610-0986 / 2610-0987 / 2610-0988 / 2610-0989 / 2610-0990 / 2610-0991 / 2610-0992 / 2610-0993 / 2610-0994 / 2610-0995 / 2610-0996 / 2610-0997 / 2610-0998 / 2610-0999 / 2610-1000

PAGE - 4

D: General Letter

S.No	Subject	Resolution
1	With regard to Mining number: 2245, area: 24.47 hectare of Kirloskar Ferrous Industries Limited which comes in the range of Ranajithpura village of Narasingapuram Grama Panchayat in Sandur Taluk, regarding to issue form-02 after verification under The Scheduled Tribes & other Traditional Forest Dwellers (Recognition of Forest Rights) Act 2006 and rule 2008 and provide form-01.	The Kirloskar Ferrous Industries Limited, within the Ranajithpura village of Narasingapur Gram Panchayat in Sandur taluk was provided 24.47 hectares of land and Member Secretary and Village Level & Sub Divisional Level Forest Rights Committee's proceedings were read out. It was brought to the notice of the meeting that no objections were raised. The Kirloskar Ferrous Industries Limited, within the Ranajithpura village of Narasingapur Gram Panchayat in Sandur taluk were provided 24.47 hectares of land the District Forest Rights Committee has unanimously decided to submit it to the government by certifying the Form-1. Similarly, the District Forest Rights Committee has unanimously decided to submit it to the government by certifying the Form-2.
2	Regarding to provide form-01 and form-02 by verifying under The Scheduled Tribes & other Traditional Forest Dwellers (Recognition of Forest Rights) Act 2006 and rule 2008 act 2006 and rule 2008 to KIOCL Limited, Bangalore related to their total area of 484.0733 hectare in Ranajithpura village which comes in the range of Narasingapuram Grama Panchayat, Sandur Taluk.	To issue Form-1 and Form-2 to KIOCL Limited, Bangalore in Ranajithpura village which comes in the range of Narasingapuram Grama Panchayat, Sandur Taluk related to their total area of 484.0733 hectare, the Member Secretary read out the proceedings of Forest Rights Committee's at Village Level & Sub Divisional Level. It was brought to the notice of the meeting that no objections were raised regarding this. Due to this District Forest Rights Committee has unanimously decided to submit it to the government by certifying to issue Form-1 and Form-2 to KIOCL Limited, Bangalore in Ranajithpura village which comes in the range of Narasingapuram Grama Panchayat, Sandur Taluk related to their total area of 484.0733 hectare. As per that the meeting has given approval to President, District Forest Rights Committee to certify and issue Form-1 and Form-2.
3	Regarding to issue form-01 and form-02 by verifying under The Scheduled Tribes & other Traditional Forest Dwellers (Recognition of Forest Rights) Act 2006 and rule 2008 act 2006 and rule 2008 to provide form-1 for area: 3.50 hectare area in M/L No. 2516 for lease to M/S Shri B. Rudragouda Legal Representative of Late B. Kumargouda and to provide form-2 for area measuring 79.806 hectare for mining which comes in the range of municipality of sandur taluk.	The Shri B. Rudragouda Legal Representative, that comes under the Municipality of Sandur Taluka of DB, Kumaragouda leased, M.L.No. 2516 with total area of 3.50 hectares for road transport to be provided with Form-1 and Form-2 to be provided for mining for the total area of 79.806 hectares of land to be provided with Form-1 and Form-2 and Member Secretary and Village Level & Sub Divisional Level Forest Rights Committee's proceedings were read out. It was brought to the notice of the meeting that no objections were raised. Reason being that the Shri B. Rudragouda Legal Representative, which comes under the Municipality of Sandur Taluka of DB, Kumaragouda leased, M.L.No. 2516 with total area of 3.50 hectares for road transport to be provided with Form-1 and Form-2 to be provided for mining for the total area of 79.806 hectares of land the District Forest Rights Committee has unanimously decided to submit it to the government by certifying the Form-1 and Form-2. The District Forest Rights Committee has unanimously decided to submit it to the government by certifying the Form-1 and Form-2.



07/15/24 4376
 Services
 Jan



ADER GLOBAL

WE CAN SPEAK YOUR LANGUAGE AND WE CAN DO ANYTHING
PHONE: 9099140001 / EMAIL: INFO@ADERGLOBAL.COM / WEBSITE: WWW.ADERGLOBAL.COM

PAGE - 5

D: General Letter

S.No	Subject	Resolution
4	Regarding the Appeal Application submitted by H Hanumakka's husband Maremma from Mattajanahalli village that comes under the scope of Bommaghatta Gram Panchayat, Sandur Taluka.	The Appeal Application submitted by H Hanumakka's husband Maremma from Mattajanahalli village that comes under the scope of Bommaghatta Gram Panchayat, Sandur Taluka, is in the enquiry stage of Sub Divisional Level, Forest Rights Committee. The chairman asked the Member Secretary to inform in the next meeting if the application has been submitted from the enquiry stage.
5	Regarding the Appeal Application of the resident of 2nd ward in Sandur Town Municipality, Mrs Renukamma Nayak's husband Somanna Nayak and the resident of 19th ward Obakka's husband Hanumantappa.	The Appeal Application of the resident of 2nd ward in Sandur Town Municipality, Mrs. Renukamma Nayak's husband Somanna Nayak and the resident of 19th ward Obakka's husband Hanumantappa was discussed. The application is in the enquiry stage of Sub Divisional Level, Forest Rights Committee. The chairman asked the Member Secretary to inform in the next meeting if the application has been submitted from the enquiry stage.
6	Regarding the two applications that are at the Forest Rights joint evaluation stage that come under Talur Gram Panchayat Sandur Taluka. Discussion about the Appeal Application of Mrs. Laxmi's husband Venkatesh from Vittalapur village, Sandur Taluka.	Regarding the two applications that are at the Forest Rights joint evaluation stage that come under Talur Gram Panchayat Sandur Taluka. Discussion about the Appeal Application of Mrs Laxmi's husband Venkatesh from Vittalapur village, Sandur Taluka. The application is in the enquiry stage of Sub Divisional Level, Forest Rights Committee. The chairman asked the Member Secretary to inform in the next meeting if the application has been submitted from the enquiry stage.
7	Regarding the Appeal Application of Shri Honnurappa's father Late Shri Narasimhappa with total area of 04 acres. Survey number: 04, Narayanpura Village, Devagiri Gram Panchayat, Sandur Taluka.	Discussion about the Appeal Application of Shri Honnurappa's father Late Shri Narasimhappa with total area of 04 acres. Survey number: 04, Narayanpura Village, Devagiri Gram Panchayat, Sandur Taluka. The application is in the enquiry stage of Sub Divisional Level, Forest Rights Committee. The chairman asked the Member Secretary to inform in the next meeting if the application has been submitted from the enquiry stage.
8	Regarding the 23 Applications from The Sheriff's office, Bellary, Letter No.: S/K/and/17 E/26313/2014-15, dated 24-01-2022, from the Shri Venkateshwara Devasthan Forest Rights Committee, Sandur Taluka, that were rejected. At the Divisional Level	Discussion about the 23 Applications from The Sheriff's office, Bellary from the Shri Venkateshwara Devasthan Forest Rights Committee, Sandur Taluka, that were rejected. At the Divisional Level, 3 applications belonged to the scheduled Tribes, these applications are at the enquiry level in the Sheriff's office, the Deputy Forest Conservator will be notified through the letter before 30-08-2018 to submit these applications. The member secretary has informed the Chairman that the report has not been submitted until then. The chairman notified the Deputy Forest Conservator to submit the application to the Member Secretary within a week.



62/5/22 437
Services
du



ADER GLOBAL

WE OFFER TRANSLATION SERVICES FOR ALL LANGUAGES
 SERVICE: ADER GLOBAL / EMAIL: TRANSLATION@ALSBG.COM / WEBSITE: WWW.ALSBG.COM

PAGE - 6

D: General Letter

S.No	Subject	Resolution
9	Regarding the discussion about the 3 applications from the Karekallu Gram Panchayat scope.	The discussion about the 3 applications from the Karekallu Gram Panchayat scope was done at the District Level Forest Rights Committee, the Member Secretary informed to the Chairman and the assembly that the Deputy Forest Conservator, Bellary has not yet provided the map prepared using the GPS reading. The chairman notified the Deputy Forest Conservator, Bellary to submit the application to the Member Secretary within a week.
10	Regarding discussion of 28 higher appeal petitions which were rejected at the subdivision level of Narasingapura Village.	Among the 28 higher Appeal petitions that were rejected at the sub divisional level of Narasingapura village, 24 petitions were rejected due to inadequate documents; the remaining 4 petitions were rejected at the Sub Divisional Level. If these petitions are submitted to higher appeal at Divisional level then President has informed the Member Secretary to present it in the next meeting.
11	Regarding pending cases as per Recognition of Forests Rights Act 2006 and Rule 2008	<ol style="list-style-type: none"> Regarding issuing Form-2 to NMDC Ltd, Sandur, M.L. No : 1111. Regarding issuing Form-2 to JSW Steel Ltd, Donimalai Iron ore mines M. L. No. 1602. Regarding issuing Form-1 to JSW Steel Ltd, Toranagallu M. L. No. 2621 Regarding issuing Form-2 to Iron Ore Limited, M. L. No. 2678. Regarding issuing Form-1 to KEJ Minerals Pvt. Ltd, Taranagar M. L. No. 27. Regarding issuing Form-2 to Sandur Manganese & Iron Ore Ltd, Sandur, M. L. No. 2678. Regarding issuing Form-1 to Karnataka State Minerals Corporation Ltd, Bengaluru, M. L. No. 2605. Regarding issuing Form-2 to JSW Steel Ltd, Ramgad, M. L. No. 2239. Regarding issuing Form-1 to MSPL Ltd, Baldota Road, M. L. No. 2148. Regarding issuing Form-1 to Karnataka State Minerals Corporation Ltd, Bengaluru M. L. No. 2605. Regarding issuing Form-1 to Gulbarga Electricity Supply Company Limited, Bellary, in Yarragudi Forest area. Regarding issuing Form-1 to Superintendent Engineer Rural Drinking Water & Sanitation department office, Bangalore laying of water pipe line in Ballari Forest Division. Regarding issuing Form-1 to JSW Steel Ltd, Sandur, S. No. 008, Area: 2,353 Regarding issuing Form-1 to Karnataka minerals corporation limited, Bangalore, M. L. No. 2605. Regarding issuing Form-1 to Karnataka minerals corporation limited, Bangalore, Sl. No.: 120, Extent 4,9726 acres. Regarding issuing Form-1 to JSW Steel Ltd, M. L. No. : 247. Regarding issuing Form-2 to MSPL Ltd, Hospet, M. L. No. 2531 Regarding issuing Form-1 and 2 to MSPL Ltd, Hospet, M. L. No : 2531. Regarding issuing Form-1 to JSW Steel Ltd, Yarrabonahalli Village, No. 74 & 76. Regarding issuing Form-1 to MSPL Ltd, Hospet, M. L. No.: 2148. Regarding issuing Form-2 to MSPL Ltd Hospet, M. L. No. 0010. Regarding issuing Form-2 to VKG Rudragouda, M. L. No. 2482. <p>With respected to the above mentioned 22 cases Member Secretary informed to The President that till date reports from The Executive Officer, Taluka Panchayat and PDO haven't been received. The President instructs to Member Secretary to write letter to The Chief Executive Officers, Zilla Panchayat, Bellary to take necessary action as it is already delayed.</p>



07/5/22 Ser # 437



ADER GLOBAL

STREET ADDRESS: 10/10B, 10/10B, 10/10B, 10/10B, 10/10B, 10/10B
TELEPHONE: 033-26611111 / EMAIL: INFO@ADERGLOBAL.COM / WEBSITE: WWW.ADERGLOBAL.COM

PAGE - 7

:5:

D: General Letter

In regard to the above mentioned serial number: 11, The President instructed the Member Secretaries about issuing form-1 and form-2 to pending 22 cases and for petitions related to divisional level to get report from Deputy Conservator of Forest, Bellary and to dispose all Cases & Petitions within a period of one month.

The meeting was concluded with vote of thanks.

Sd/-

District Tribal Welfare Officer and
Member Secretary,
District Level Scheduled Tribes & other
Traditional Forest Dwellers (Recognition of
Forest Rights) Committee, Bellary

Sd/-

Deputy Commissioner and President
District Level Scheduled Tribes & other
Traditional Forest Dwellers (Recognition of
Forest Rights) Committee, Bellary

Copy to for kind information:

1. To The Chief Executive Officer, Zilla Panchayat, Bellary for kind information.
2. To Sub-divisional officers and President, Sub-Divisional Forest Rights Committee, Bellary.
3. To Deputy Conservator of Forests, Bellary.

Transit Services

07/5/22 437

[Signature]



ADER GLOBAL

101, 5-BROADEN LINE, BELANGES, J. J. NEETHI
SKYPE: ADERGLOBAL / EMAIL: INFO@ADERGLOBAL.COM / WEBSITE: WWW.ADERGLOBAL.COM

PAGE 8

Proceedings of the meeting held at 5.00 pm on 16.02.2022 in District level Scheduled Tribes & other Traditional Forest Dwellers (Recognition of Forest Rights) Committee in the presidency of Assistant Commissioner, Bellary.

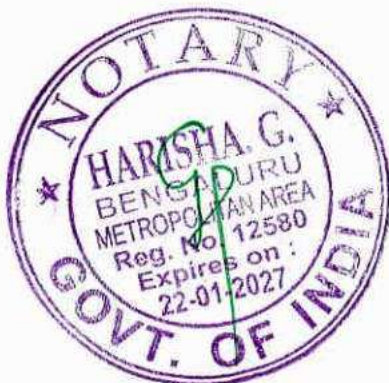
Officers / Members present at the meeting:

- | | |
|--|--------------------|
| 1. Assistant Commissioner, Bellary | - President |
| 2. Assistant Conservator of Forests, Bellary | - Member |
| 3. Taluk Tribal Welfare Officer, Bellary | - Member Secretary |
| 4. Taluk Tribal Welfare Officer, Sandur | - Member. |
| 5. Chief Officer, Municipal Council Sandur. | |
| 6. Range Forest Officers, Bellary. | |
| 7. Range Forest Officers, Sandur North Zone. | |

The meeting was started by Member Secretary by welcoming President. Members and all Officers present at the meeting to the District level Scheduled Tribes & other Traditional Forest Dwellers (Recognition of Forest Rights) Committee meeting.

The President of committee gave speech, in regard to issue form-1 for area: 3.50 hectare area in ML No. 2516 for lease to M/s. Shri B. Rudragouda Legal Representative of Late B. Kumargouda and to provide form-2 for area measuring 79.806 hectare for mining which comes in the range of municipality of sandur taluk by verifying and discussing the proceedings of Municipal Council which are accepted by the below said Municipality level Forest Rights Committee to Sub-divisional Forest Rights Committee.

Page 1 of 5



07/5/220 vices 437
da




ADER GLOBAL

TELEPHONE: +91 9845 143 888 / 9845 143 889
 EMAIL: ADER@ADERGLOBAL.COM / PRAJAN@ADERGLOBAL.COM / WEBSITE: WWW.ALSABIC.COM

PAGE 9

Sl. No	Name of Taluk and Municipality	Details of municipality level Forest Rights Committee	Conclusion of Municipality Level Forest Rights meeting proceedings	Conclusion of Sub Divisional Forest Rights meeting proceedings
	Sandur taluk and Sandur Municipality.	Proceedings of municipality forest rights committee. Sandur meeting Date: 30/12/2021	In regard to issue form-1 for area: 3.50 hectare area in MI No. 2516 for lease to M/s. Shri B. Rudragouda Legal Representative of Late B. Kumargouda and to provide form-2 for area measuring 79.806 hectare for mining which comes in the range of municipality of sandur taluk verified under The Scheduled Tribes & other Traditional Forest Dwellers (Recognition of Forest Rights) Act 2006 and rule 2008. public notice is published stating tribal dwellers are residing/non-residing in the mining area of forest under FRA Act, 2006 where Form-1 and Form-2 are issued for non-forestry activities in forest area and in ward meeting it was said that no objections were raised. It was unanimously concluded that the Shri Venkateshwara Forest Committee has no objections for tribal people dwelling or for doing agriculture and this forest committee has no objections. Permission was granted to forward letter to Assistant Commissioner and President, Sub-Divisional Forest Rights Committee for further action.	By examining the proceedings of the Municipality Forest Rights Committee, Sandur meeting accepted by Sub-Divisional Level Forest Rights Committee dated 01/02/2022 it was concluded as follows. In regard to issue form-1 for area: 3.50 hectare area in MI No. 2516 for lease to M/s. Shri B. Rudragouda Legal Representative of Late B. Kumargouda and to provide form-2 for area measuring 79.806 hectare for mining which comes in the range of municipality of sandur taluk on 16/02/2022 in the Office of Assistant Commissioner Sub-divisional level forest rights committee it was discussed among President and members, and with Member Secretary, as mentioned in The Scheduled Tribes and Other Forest Dwellers [Recognition of Forest Rights] Act, 2006 and rule 2008 when questioned about scheduled tribes and other heritage forest dwellers living in the region, and basic agriculture-based peoples living. The Chief officer of Sandur in his speech stated that there are no tribal dwellers are residing in this mining area. When enquired to President, Zonal Forest Officer, North Zone, Sandur they also informed that no scheduled tribes and other heritage forest dwellers living in the region, and basic agriculture-based peoples are living in the prescribed area.



02/5/22 437
 +



ADER GLOBAL

GLOBAL REPRESENTATIVE LEGAL CONSULTANTS
SKYPE: ADERGLOBAL / EMAIL: IREELIANYE@ALHARB.COM / WEBSITE: WWW.ALSADD.COM

PAGE 9

Sl. No	Name of Taluk and Municipality	Details of municipality level Forest Rights Committee	Conclusion of Municipality Level Forest Rights meeting proceedings	Conclusion of Sub Divisional Forest Rights meeting proceedings
				Therefore it is unanimously concluded in the meeting to recommend to Sub-divisional Forest Rights Committee to issue form-1 for area: 3.50 hectare area in ML No. 2516 for lease to M/s. Shri B. Rudragouda Legal Representative of Late B. Kumargouda and to provide form-2 for area measuring 79.806 hectare for mining which comes in the range of municipality of sandur taluk verified under The Scheduled Tribes & other Traditional Forest Dwellers (Recognition of Forest Rights) Act 2006 and rule 2008

Page 3 of 5



Services
07/5/22 437
↓



ADER GLOBAL

WELC SPRACHEN UND LEHRUNG FÜR ANFÄNGER
55 THE ADER GLOBAL / EMAIL: FREE@ADERGLOBAL.SABC.COM / WEBSITE: WWW.ALSABC.COM

PAGE 11

The President further discussed about issuing Form-1 and Form-2 to KIOCL Limited, Bangalore related to their total area of 484.0733 hectare in Ranajithpura village which comes in the range of Narasingapura Grama Panchayat, Sandur Taluk. The President reviewed the proceedings of the Village Level Forest Rights Committee meeting. As it was informed in the previous meeting to dispose of the 28 petitions in the investigation stage that come under the scope of Ranajithpura village in the range of Narasingapura Grama Panchayat the Member Secretary presented the report given by Taluka Tribal Welfare Officer Sandur, Range Forest Officer (South Zone) and Revenue Department Village Accountant personally visiting to the assigned location and jointly evaluated. The President reviewed the joint evaluation report and asked about the aspects mentioned in the report to Taluk Tribal Welfare Officer, Sandur, the Officer provided the detailed information gathered by personally visiting Ranajithpura Village. In related to the total area of 484.0733 hectares provided to KIOCL Limited, Bengaluru, in the remaining 28 petitions, 4 farmers are included in this specified range (1) Obayya S/o. Rangappa doing agriculture in 3 acres land in Swami Malai Forest Range, (2) Kodal Tippanna S/o. Kodal Bhimanna doing agriculture in 1.5 acres land in Swami Malai Forest Range, (3) Siddappa Bhimappa S/o. Karibasappa doing agriculture in 2.00 acres land in Swami Malai Forest Range, (4) Mareppa S/o. Madejja doing agriculture in 2.00 acres land in Swami Malai Forest Range was the information shared before meeting.

Further the president spoke about the evaluation of the cadastre and the government dues paid receipts of those 4 petitioners, it was questioned that the land mentioned in the cadastre belongs in the range of Forest Department to which the Range Forest Officer, Sandur informed in meeting that the area belonged to the Forest Department. The President evaluates the cadastre

1. The village mentioned in the petitioners cadastre is Narasingapura not Ranajithpura village name is not mentioned. In cadastre in RTC Column-1 as "Forest" and in Colum-9 it is mentioned as "Forest".
2. Under the scope of Narasingapura Gram Panchayat, Ranajithpura Village is "Unsettled Village", hence the old land documents cannot be submitted.

Page 4 of 5



07/5/22
437



ADER GLOBAL

2011 PANCHAYATI RAJ SOCIETY FOUNDATION
SCOPE: ADER GLOBAL / EMAIL: TRANSLANCE@ALSAB.COM / WEBSITE: WWW.ALSAB.COM

PAGE 12

3. Under section 4 of Karnataka Forest Rights Act, 1963 as published by Government of Karnataka it is declared that this Swami Malai Forest as "Reserved Forest".
4. The documents submitted by the petitioner for the Forest Rights claim are inadequate.

Based on the above mentioned points, due to the reason that these 4 petitioners have not provided the appropriate land documents 28 Appeal petitioners that were submitted from Narasingapura village were unanimously rejected. Also it was unanimously decided in the meeting to recommend Divisional Level Forest to issue Form-1 and Form-2 to the Ranajithpura Village Mines related to the KIOCL Limited, Bengaluru with total area of 484,0733 hectares which comes under the scope of Ranajithpura village, Sandur Taluk under the Forest Rights Act 2006 and 2008. At last the meeting was concluded with vote of thanks by Member Secretary.

Sd/-
Member secretary
Sub-Divisional Level Scheduled Tribes & other
Traditional Forest Dwellers Forest Rights
Committee and Taluk Tribal Welfare Officer,
Department of Tribal Welfare, Bellary.

Sd/- 17/2/2022
President
Sub-Divisional Level Scheduled Tribes & other
Traditional Forest Dwellers Forest Rights
Committee and Assistant Commissioner, Bellary.

Copy to:-

1. To Deputy Commissioner and President, Sub-Divisional Level Scheduled Tribes and other Traditional Forest Dwellers Forest Rights Committee, Bellary submitted for kind perusal.
2. To Sub-Divisional Level Scheduled Tribes & other Traditional Forest Dwellers Forest Rights Committee, Bellary and Taluk Tribal Welfare Officer, Bellary for information.
3. To Executive officer, Taluk Panchayat, Sandur for further action and was instructed to publish the proceedings of this meeting in the respective Gram Panchayats.
4. To all members of Sub-Divisional Level Forest Rights Committee for kind information and to take appropriate action.
5. Additional Copy.

Page 5 of 5



07/5/22 437
+
Ader Langue Services



ADER GLOBAL

VILLE STRASBOURG, FRANCE / TEL : +33 (0)3 87 37 00 00
SKYPE: ADERGLOBAL / EMAIL: TREETRAY@ADERGLOBAL.COM / WEBSITE: WWW.ALSARB.COM

PAGE 13

Proceedings of the meeting held at 11.00 am on 24.01.2022 of Sub-Divisional Level Scheduled Tribes & other Traditional Forest Dwellers (Recognition of Forest Rights) Committee in the presidency of Assistant Commissioner, Bellary.


Officers / members present at the meeting:-

1. Assistant Commissioner, Bellary - President
2. Assistant Conservator of Forests, Bellary - Member
3. Taluk Tribal Welfare Officer, Bellary - Member Secretary
4. Taluk Tribal Welfare Officer, Sandur - Member
5. Range Forest Officer, Bellary
6. Panchayat Development Officer, Gram Panchayat Narasingapura, Tal : Sandur
7. Panchayat Development Officer, Gram Panchayat Talur, Tal : Sandur
8. Panchayat Development Officer, Gram Panchayat Vittalapur, Tal : Sandur
9. Panchayat Development Officer, Gram Panchayat Bommaghatta, Tal : Sandur
10. Panchayat Development Officer, Gram Panchayat Devagiri, Tal : Sandur

The meeting was started by Member Secretary by welcoming President, Members and all Officers present at the meeting to the Sub-Divisional level Scheduled Tribes & other Traditional Forest Dwellers (Recognition of Forest Rights) Committee meeting.

The President of the Committee addressed about the issues that were included in the meeting agenda, by discussed about issuing Form-I to Kirloskar Ferrous Industries Limited, within the Ranajithpura village of Narasingapur Gram Panchayat in Sandur taluk with Mining Lease number : 2245 and Area :24.47 hectares. The President asked the Grama Panchayat Development Officer, Narasingapur, the proceedings of the Village Forest Rights Committee was read by PDO. The PDO informed the meeting that there would be no objection to issue Form-I as there are no forest dwellers in the designated area.

07/5/22 Services 437
[Signature]



ADER GLOBAL

2018 SRAJAHAN ENGLISH SCHOOL FOUNDATION
SPICE ADER GLOBAL x EMAIL: info@ADERGLOBAL.COM / WEBSITE: WWW.ADER.COM

PAGE - 14

Later on, As it was informed in the previous meeting to dispose of the 28 petitions in the investigation stage that come under the scope of Ranajithpura village in the range of Narasingapura Grama Panchayat, the Member Secretary presented the report given by Taluk Tribal Welfare Officer Sandur, Range Forest Officer (South Zone) and Revenue Department Village Accountant personally visiting to the assigned location and jointly evaluated and was presented in the meeting. In this report it was realized that there are no forest dwellers in the contractual area so President decided to recommend to the Divisional Level Forest Rights Committee to issue Form-1 to Kirloskar Ferrous Industries Limited Company for which all the members present in the meeting agreed unanimously. The President also instructed to submit the report of the remaining 24 petitions before 10.02.2022.

The President further discussed about issuing Form-1 and Form-2 to KIOCL Limited, Bangalore related to their total area of 484.0733 hectare in Ranajithpura village which comes in the range of Narasingapura Grama Panchayat, Sandur Taluk. The President reviewed the proceedings of the Village Level Forest Rights Committee meeting. As it was informed in the previous meeting to dispose of the 28 petitions in the investigation stage that come under the scope of Ranajithpura village in the range of Narasingapura Grama Panchayat, the report given by Taluk Tribal Welfare Officer Sandur, Range Forest Officer (South Zone) and Revenue Department Village Accountant personally visiting to the assigned location and jointly evaluated was reviewed then it was decided to recommend to the Divisional Level Forest Rights Committee to issue Form-1 and Form-2 to KIOCL Limited, Bangalore. The President also instructed to submit the joint verification report of the remaining 24 petitions before 10.02.2022.

Then President also addressed and discussed about the appeal of H. Hanumakka W/o, Maremma from Mattajanahalli village that comes under Gram Panchayat of Bommaghatta, Taluk Sandur. The member secretary informed before meeting that the petitioner didn't give adequate documents and only presented copy of caste certificate, Aadhar card copy and Voter's id.

Services
07/5/22 437
d



ADER GLOBAL

WE OFFER A RANGE OF LEGAL SERVICES THROUGH OUR EXPERTS
FOR THE ADER GLOBAL / EMAIL: INFO@ADERSABU.COM / WEBSITE: WWW.ADERSABU.COM

PAGE - 15


The President informed the meeting that investigation will be done on 10.02.2022 . the enquiry would only be conducted if the petitioner will be present personally at the President's Office on time at 3:00 pm on 10.02.2022.

The chairman also discussed about the Appeal Application of the resident of 2nd ward of the Sandur Town Municipality, Mrs. Renukamma Nayak's husband, Somanna Nayak and the resident of 19th ward Obakka's husband, Hanumantappa. The member secretary informed the assembly that the applicants do not give adequate documents and would only present the income certificate, Aadhar card copy, Ration card and Voter's id. The chairman informed the assembly that the enquiry will be done on 10.02.2022, the enquiry would only be conducted if the applicants will be present at the Chairman's Office during the office hours on 10.02.2022.

The chairman then asked PDO about the 02 applications that are pending at the joint evaluation stage from the Talur Gram Panchayat of Sandur Taluka, the Taluka Tribal Welfare Officer Sandur answered that the Range Forest Officer (North Zone) and Revenue Department Accountant have already evaluated the application and will submit the application by 28.01.2022, by providing the information.

Then the chairman asked the member secretary about the pending Appeal Application of Mrs. Laxmi's husband Venkatesh, he member secretary answered that the application is pending with ACF Bellary so he's the right person to answer. ACF Bellary then answered to the assembly that the survey number in the cadastre attached by the applicants is 249 , but the applicant has been practicing cultivation in the 4 acre land of the survey number 248/A , the survey numbers are not matching. The chairman asked the members' opinion regarding the rejection of the appeal application due to inadequate documentation, all the members unanimously agreed to the rejection of the Appeal Application

for Legal Services
07/15/22 Doc # 437
[Signature]



ADER GLOBAL

WE J. SHADWENKINE L'ESUNUS.FUNTIJDIERT
SKRIT: ADERGLOBAL / EMAIL: BELLARY@BALSABE.COM / WEBSITE: WWW.BALSABE.COM

PAGE - 16

The discussion then began about the Appeal Application of Shri Honnurappa's father Late Shri Narasimhappa, with the total area of 4 acre , survey number 04 of Narayanpura Village, Gram Panchayat Devagiri, Sandur Taluka, the member secretary answered that the applicants have provided the adequate documents and the evaluation process is in progress, also the informed the assembly that the enquiry will be done on 10.02.2022 , the enquiry would only be conducted if the applicants will be present at the Chairman's Office during the office hours on 10.02.2022.

As discussed in the previous meeting the chairman further said to report the joint evaluation within the scheduled date. Also the applicants who have submitted for the Appeal Application were asked to be will be present at the Chairman's Office during the office hours at 3:00 pm on 10.02.2022. The respective PDO s were instructed to provide the details to the respective applicants. Lastly, the meeting was concluded with a vote of thanks by the member secretary.

Member secretary

Bellary, Sub-Divisional Level Scheduled Tribes and other Traditional Forest Residents (Forest Rights Validation) Act and The Taluka Tribal Welfare Officer, Department of Tribal Welfare , Bellary

Chairman

Bellary, Sub-Divisional Level Scheduled Tribes and other Traditional Forest Residents (Forest Rights Validation) Act and Assistant Commissioner, Bellary

This copy is for

1. The benevolent information of Sheriff and Chairman , Sub-Divisional Level Scheduled Tribes and other Traditional Forest Residents (Forest Rights Validation) Committee, Bellary.
2. The benevolent information of Member Secretary, Sub-Divisional Level Scheduled Tribes and other Traditional Forest Residents (Forest Rights Validation) Committee, Bellary and The District Tribal Welfare Officer, Bellary
3. Executive officer, Taluka Panchayat, Sandur to proceed with the further steps. The proceedings of this meeting to be proposed in the respective Gram Panchayats.
4. For the information of all the members of Sub-Divisional Level Scheduled Tribes and other Traditional Forest Residents (Forest Rights Validation) Committee to take the appropriate steps.
5. Extra Copy.

for Language Services

07/5/22 437
Jc



ADER GLOBAL

WITNESS TO THE SUCCESS OF THE FUTURE
SKYPE: ADERGLOBAL / EMAIL: TRANSLANCE@ALSABO.COM / WEBSITE: WWW.ALSABO.COM

PAGE - 17

Gram Panchayat Office, Narasingapura

Taluka: Sandur,

District: Bellary

Email: narasingapura.sdr.bly@gmail.com

P.S:GP.N/A.H.G.S.N/2021-22. Date:16.12.2021

To,
The Assistant Commissioner,
Assistant Commissioner's Office,
Bellary.

Respected Sir,

Subject: Regarding submission of proceedings of the Grama Panchayat Forest Rights Village meeting, Narasingapura.

With respect the above cited subject, the Forest Rights Village meeting was successfully held on 19.08.2021 at the premises of Sri Ganesh Temple in Ranajithpura village of Narasingapura Gram Panchayat in Sandur Taluk, under the presidency of Smt. Susheela Obalesha, President of Narasingapura Gram Panchayat and in the leadership of Smt. Hulugamma, Ranajithpura. Under the Forests Rights Act, related to issuing Form-I and Form-II for Ranajithpura Village Mines related to KIOCL Limited, Bangalore in forest area of Sandur Taluk Donimalai Range Swamy Malai with Total Area: 484.0733 hectares under The Scheduled Tribes and other Traditional Forest Dwellers (Recognition of Forest Rights) Act, 2006 and Rule 2008, have been evaluated and verified to issue Form-1 and Form-2, proceedings of village meeting and Forest Rights committee is enclosed in annexure-01. The video filming, photographs, meeting proceedings and attendance of the village meeting is enclosed with this letter and submitted for your kind consideration.

Salutations

Sd/-
President
Grama Panchayat
Narasingapura

Yours faithfully

Sd:-
Panchayat Development Officer
Grama Panchayat
Narasingapura

Copy:

1. To The Chief Executive Officer, Zilla Panchayat, Bellary sent for for kind perusal.
2. To Executive officer, Taluk Panchayat, Sandur.
3. To The District Tribal Welfare Officer, Bellary.
4. To The Taluk Tribal Welfare Officer, Bellary.
5. To Assistant director, Department of Taluk Tribal Welfare.
6. To office file.

Ar Language Services

07/5/22 Doc # 437

[Signature]



ADER GLOBAL

WELL STRATEGIC FINANCE CONSULTING & FOREST RIGHTS
SPECIALIZING IN FOREST RIGHTS / EMAIL: TREE@ADERGLOBAL.COM / WEBSITE: WWW.ADERGLOBAL.COM

PAGE - 18

Meeting Resolution Book

Total Members Present Absent Date 19/08/2021
Forest Rights Grama Sabha 01-2021-22

Sl. No.	Subject	Resolution	Remarks
	Forest Rights Grama Sabha 01-2021-22		
	On 19.08.2021 Thursday, Forest Rights Gram Sabha was called for in the premises of Sri Ganesh Temple in Ranajithpura village of Narasingapura Gram Panchayat in Sandur Taluk, under the presidency of Mrs. Susheela Obalesha, President of Narasingapura Gram Panchayat and in the presence of the President of the Forest Rights Committee, Narasingapura and Forest Rights Committee, Ranajithpura. For that reason the Vice-President, Grama Panchayat and all members of the Grama Panchayat and Forest Rights Committee members of Narasingapura and Ranajithpura Villages and the leaders of the villages that come under the scope of Narasingapura Gram Panchayat, Farmers and members of different associations and organisations, all the residents of villages like Narasingapura, Ranajithpura, Vitalanagar, Akashnagar camp that come under the scope of Narasingapura Gram Panchayat forest Rights Committee attended the Grama Sabha and discussed the below topics and decisions were taken.		

07/5/22 # 437
J

Tran
Ser
Ader



ADER GLOBAL

OFFICE: SHRI RANGHOLI, 11/11/11, 11/11/11, 11/11/11, 11/11/11
SK: TEL: ADERGLOBAL / E-MAIL: ADERGLOBAL@GMAIL.COM / WEBSITE: WWW.ADERGLOBAL.COM

PAGE - 19

The chairman welcomed the Forest Rights Committee members of Narasingapura and Ranajithpura Villages and the leaders of the villages that come under the scope of Narasingapura Gram Panchayat, Farmers and members of different associations and organizations. The "Nadageete" was sung before the beginning of the meeting.

Topics of discussion

1. Kirloskar Ferrous Industries Limited, within the Ranajithpura village of Narasingapur Gram Panchayat in Sandur taluk with Mining Lease number: 2245 and Area :24,47 hectares which is related to Ranajithpura Village Mines to be provided with the Form-2 under 2006 and 2008 of the Forest Rights Act as the Adivasi tribals and other forestbists . Original agricultural-based agricultural races do not reside in the region, to be evaluated and Form-2 to be issued.
2. Ranajithpura main road in Sandur taluk with Mining Lease number : 2678 and Area:3.258 hectares to be provided with the Form-2 under 2006 and 2008 of the Forest Rights Act as the Adivasi tribals and other foresthists . Original agricultural-based agricultural races do not reside in the region, to be evaluated and Form-2 to be issued.
3. JSW Steel Limited in Sandur taluk with Mining Lease number : 247 and Area:1.711 hectares

07/5/22 # 437
services

Trans
Set
Ayer



ADER GLOBAL

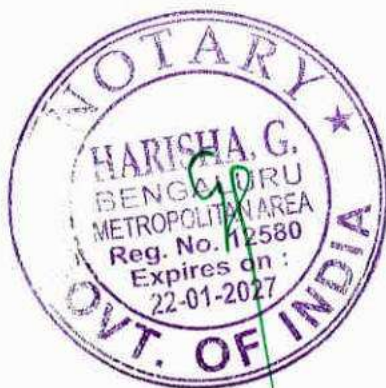
VIELLE ERFAHREN IN DER LÖSUNG EB FÜR DIE ION EPT
SKYPE: ADERGLOBAL / EMAIL: FREELANCE@AISAHQ.COM / WEBSITE: WWW.ALSAHC.COM

PAGE - 20

Total Members Present Absent Date 19/08/2021

Sl. No.	Subject	Resolution	Remarks
	to be provided with the Form-1 under 2006 and 2008 of the Forest Rights Act as the Adivasi tribals and other foresthists . Original agricultural-based agricultural races do not reside in the region, to be evaluated and Form-1 to be issued.		
4.	KIOCL Limited, Bengaluru in Sandur Taluka Donimalai Range Swamy Malai Forest Area with Total Area: 484,0733 hectares to be provided with the Form-1 and Form-2 under 2006 and 2008 of the Forest Rights Act as the Adivasi tribals and other foresthists to be evaluated and Form-1 and Form-2 to be issued.		
5.	On other matters at the behest of the President.		

07/5/22
services
437



ADER GLOBAL

VELE SIRACHEN LINE LOSUNG DES FUNKTIONÄRS
SPRACHEN ADER GLOBAL / EMAIL: FREELAHUT@A.SABO.COM / WEBSITE: WWW.ALSABO.COM

PAGE - 21

01/2021-22

Kirloskar Ferrous Industries Limited, within the Ranajithpura village of Narasingapur Gram Panchayat in Sandur taluk with Mining Lease number: 2245 and Area: 24.47 hectares which is related to Ranajithpura Village Mines to be provided with the Form-2 under 2006 and 2008 of the Forest Rights Act as the Adivasi tribals and other forestists. Original agricultural-based agricultural races do not reside in the region, to be evaluated and Form-2 to be issued.

02/2021-22

KIOCI, Limited, Bengaluru in Sandur Taluka Donimalai Range Swamy Malai Forest Area with Total Area: 484.0733 hectares to provide Form-1 and Form-2 by verifying under The Scheduled Tribes and other Traditional Forest Dwellers (Recognition of Forest Rights) Act, 2006 and Rule 2008.

The topics were thoroughly discussed in the meeting and decisions are taken as follows.

Shri Tippeswami T particularly confirmed that the Ranajithpura Village On Survey area will clearly come under the particular area only.

The Act has been implemented since 2005, so the farmers that have been practicing cultivation in the land from earlier were detailed on the documents to be provided, to which the Forest Rights Officer, Jadiyappa Sir, replied the detailed instructions. To which the President of the Farmers' Union, Shri BM Ujjanayya interferes and states to the assembly that under the 2005 Act it's enough to get inquested from the senior citizens between the age of 75-80. That will only be considered as the document.

Shri M Vishwanath from Ranajithpura village informed to the assembly that even if they have the cadastre of their farm, the government occupies the space by providing the survey numbers to the trees, when asked about, you register an FIR on us. Shri BM Ujjanayya interferes and



Services

11/5/22 437

Trans.
Servi

A te

ADER GLOBAL

VIEL SPRACHEN EINE LÖSUNG DES FUNKTIONEPT
SKYPE: ADERGLOBAL / EMAIL: FREE: ANCF@ALSABC.COM / WEBSITE: WWW.ALSABC.COM

PAGE - 22

Total Members Present Absent Date 19/08/2021

Sl. No.	Subject	Resolution	Remarks
			requests "You provide thousands of acres for mining and throw away the small scale farmers with 1 or 2 acres of land. Since this is an On survey area, so the Revenue Department and Forest Department jointly do not involve, so how can you particularly state that this is the same area. Even you do not have rights to plant the trees in that area. How did you plant the trees there. I request you by joining hands to let the farmers continue their cultivation. Please let the farmers do the farming." To this, the Forest Officer Jadiyahappa replied that they won't trouble the farmers with their already cultivated land.

services
07/5/22 437
f

Team
Ser
Adel



ADER GLOBAL

VICT SPRAY & FINE LOGS & FLINTHURST
5/F TEL: ADRGLOBAL / EMAIL: RELLANY.E@ALSAFC.COM / WEBSITE: WWW.ALSAFC.COM

PAGE - 23

Total Members Present..... Absent..... Date.....

Guruprasad T., Panchayat Development Officer informed in the meeting that more than 200 applications were submitted under the Forest Rights Act out of which 38 applications were accepted for which I personally visited the Assistant Commissioner's Office Bellary, yesterday and got all the 38 applications verified in the yesterday's meeting.

He also informed in the meeting that to conduct by the Revenue Department, Forest Department and Gram Panchayat together.

Ravikumar said in the meeting that you ask for documents. He asked at what distance from tribal People's residence it is. Since the mining will be done in the open area, the villagers and their houses will be affected by the dust, blasting and transport. It has a negative impact on health. He then asked to give details in meeting about where 450 hectares lease area is situated.

07/5/22
437



ADER GLOBAL

HELP SERVICE LINE / CSUNG ES / UNKIDN ERK
SHYDE ADERGLOBAL / EMAIL: PRRF@ANC@ALSABC.COM / WEBSITE: WWW.ALSABC.COM

PAGE - 24

MEETING RESOLUTION BOOK

Total Members Present Absent Date

Sl. No.	Subject	Resolution	Remarks
			<p>To this the Forest Officer Jadyappa replied that if the higher officials agree to provide the copy of the details containing how many metres distance will be there , then we will provide the copy to the Gram Panchayat . to the assembly. Hon'ble District Collector / Assistant Commissioner will inform more about this topic when the Meeting of Public Grievances will be held, said the Forest Officer Jadyappa to the assembly.</p> <p>The main intention of the meeting was that if the forest area that belongs to the SC/ST and the other communities which have been practicing cultivation for years in the contractual area, should be provided with employment and appropriate compensation to the concerned farmers before the commencement of the work.</p>

07/5/22
437

21
SCM



PAGE - 25

ADER GLOBAL

VIT F SRIRATHEN EINE L GSONCES FURTSIBERT
SPYTE ADERGLOBAL / EMAIL: FREELANF D@ALSABC.COM / WEBSITE: WWW.ALSAG.COM

Then Shri Nehru Desai spoke "I will ask you three questions on behalf of everyone. What is Form-1 and Form-2?" To this, the Forest Officer explained the entire Form-1 and Form-2 to the assembly.

If the Forest Rights Committee is done why didn't the Nodal Officer come? If he is not there how can you continue the meeting he asked? I have lived in Akashnagar camp for 40-45 years since I was a member. The people here still did not know any officers or law. But still you came to us with the law.

But why don't you implement the same law to the mines that you have implemented to the village. To this the Forest Officer Jadyappa replied to the assembly that the same law will also be implemented to the mines. For this, Nehru Desai spoke and said that the only two mines that we know are BMM and Devadari. Have you done the joint survey for these mines? Have the Forest and Revenue Departments made the mine fix there. Does the Forest Rights Committee know this? Did the committee see this? How do you put up this mine? Forest officer Shri Jadyappa replies that the forest department has done the joint survey and confirmed that our mine is still here and the revenue department has confirmed that the survey is still here. Then Nehru asked for which have you both the departments conducted the Grama Sabha, to this the Forest Officer replied that the Grama Sabha will be held only after the survey is done for the both. Then Nehru said Forest Rights Officer, did you go and see who the chairman of the Forest Rights Committee in Ranajithpura is. Where the survey is. Then the Panchayat Development Officer Shri Guruprasad T, interferes and replies not only the officers even if the public has seen, can comment in the Grama Sabha. It was brought to the light that if the people present in the Grama Sabha or the tribal communities are living in the contractual area, then those people will be handsomely compensated. Nehru Desai interfered and said the distance between the farms and the mining area was asked since the year 2014-2015, but you have been postponing it till date. If it has been granted then it will be very unfair to us he informed.

07/5/22 437

11/11/22
Sri



ADER GLOBAL

VIELLE GLOBALE NEI DIE LIASUNG EN FUNKTIONSET
 SEITE 1 ADER GLOBAL / EMAIL: FREELANCE@A-SAFETY.COM / WEBSITE: WWW.ALSAUS.COM

Total Members Present Absent Date

Sl. No.	Subject	Resolution	Remarks
	***** Missing Part*****		
	<p>It was brought to the notice of the meeting that all the villages should be provided with all the basic facilities. To provide the basic facilities, the villagers should provide their documents in the meeting. To this the Forest Officer agreed to provide the documents to the Gram panchayat. When Pampapati interfered and started talking all the villagers started to talk as well. Among them H Ramesh Ranajithpura said we are practicing cultivation for about forty years now. When you declared it as Forest, the Forest Officer said that there will be trees planted in your farm before you come for work. Again K Pampapati interfered and said I was born 50 years ago, sir. There were houses built in Akashnagar camp from before I was born. But you came here 4 to 5 years ago and you are not allowing us to build our houses. So from the humanity point of view I request the forest officer to allow us to build our houses. So the forest officer replied that we won't harm the already built houses but we will not allow new houses to be built in the area. PDO Guruprasad T spoke about Kirloskar Ferrous Industries Limited, within the Ranajithpura village of Narasingapur Gram Panchayat in Sandur taluk with Mining Lease number: 2245 and Area: 24.47 hectares which is related to Ranajithpura Village Mines to be provided with the Form-2 under 2006 and 2008 of the Forest Rights Act as the Adivasi tribals and other foresthists , Original agricultural-based agricultural races do not reside in the region, to be evaluated and Form-2 to be issued. Then the Forest Officer spoke, the meaning of Form-1 and Form-2, Form-1 means Linear Project which means the rails will be installed with the conveyors and transmission so the road will be passed throughout the conveyor line. Form-2 is non linear, it comes in a limited square feet and particular area in the region. Such projects are non linear. The public can comment. Kirloskar Company should come to us, And should only appoint the locals for the labor. The road should not be constructed somewhere else. Gram Panchayat member Shri Chandru should provide the appropriate solution for the farms that have been destroyed in the process. And the employment opportunities should be provided, this should not be proceeded without the permission of the higher officials.</p>		

07/5/22 437

STP



ADER GLOBAL

MOBILE SPRACHEN LINE / ONLINE FUNKTIONIEREIT
SKYPE: ADERGLOBAL / EMAIL: FRILLANCE@GLOBALSAAS.COM / WEBSITE: WWW.ALSAAS.COM

From several years they have been installing the conveyors in our fields without our permission and are sending the notice to our houses. We haven't received any solution for this yet. So we request the Kirloskar Company to resolve this first. Gram panchayat member Nehru spoke telling about the Form-I asked where does the railway line and KEB line (Power Line) go. So the Forest Officer replied saying that they will provide the details to the Gram Panchayat. Then the Farmers' union's Ujjanigauda asked to provide the survey settlement and solve the minor problems, solve all the farmers' problems, then we will not object what you are doing. Now K Pampapati spoke " we should finalize the decision and make the Kirloskar mines here itself. If somewhere else., then we will not have any employment opportunities. So to conclude, I request on behalf of all the villagers that Kirloskar mines and plant should come under the scope of our Gram Panchayat and also the locals should be provided with employment opportunities. If you do not agree with this, then we won't be having anything, specially the locals will not have the opportunities, the farmers will not receive extra benefits, so I request to build the Kirloskar Company in this very place. So the villagers replied to this saying that if they fulfill their needs then they won't be having any objection with Kirloskar Company. The leaders of the Narasingapura village , Devendrappa and Pampapati, Nehru Desai, Ranajithpura residents Nagaraj, Tippeswami, H Kaneppa, H Hanumantappa, H Honnurappa , H Kumaraswamy, Former Taluk Panchayat member Bovirena spoke and other local leaders all approved that both Kirloskar mines plant and Kuduremukh mines plant should come under the scope of Narasingapura Gram Panchayat. Lastly Pampapati spoke on behalf of all the villagers and said whichever factories, mines and companies should always come here only under the scope of Narasingapura Gram Panchayat. Employment opportunities should be provided for the locals. A certain% concessioin should be given. All these conditions should be met. Only then we will agree. The Panchayat Development Officer, Forest Officer, Gram Panchayat chairman , vice chairman and all the members of the Gram panchayat collectively confirmed that there won't be any objection. The application requests that were earlier provided by 22 farmers from Narasingapura, 8 farmers from Akashnagar, 7 farmers from Vittalanagar total 37 farmers, these applications are submitted at the Assistant Commissioner's office, Bellary, and will be having a joint survey. explained the Forest Officer Jadyappa in the assembly. The FIRs registered for the cultivation in the KIOCL area:484,0735 hectares . the contractual area will be at the Assistant Commissioner/District Collector stage.

07/5/22
+

PAGES
437



PAGE - 28

Gram Panchayat Office, Narasingapura



ADER GLOBAL

VALUE SHARING TIME LEASING AND INVESTMENT

SPACE: ADERGLOBAL / EMAIL: FREELANCER@ALSABC.COM / WEBSITE: WWW.ALSABC.COM

Taluka: Sandur,

District: Bellary

Email: narasingapura.sdr.bly@gmail.com

Confirmation Letter FORM-1

(An affirmative copy of topic 1 of the proceedings of the Forest Rights Grama Sabha held on Thursday, 19.08.2021 at 11:30 am under the Chairmanship of Mrs. Susheela Obalesha, President of Narasingapura Gram Panchayat)

1. As stated under the FRA Act 2006 and 2008, the proposed project (Mining) KIOCL Limited, Bangalore, would not have beneficiaries for the non-forestry activities in Sandur Taluka Donimalai Range Swamy Malai Forest Area with Total Area: 484,0733 hectares.

2. Under the section 3 (2) of the Forest Rights Act, proposals of land for which governmental facilities are required have been completed.

3. No action would arise under Section 3 (1) (E) of the Forest Rights Act as the Adivasi tribals and other foresthists, Original agricultural-based agricultural races do not reside in the region.

4. Since the contractual area is currently plowing, FRA applications are at Assistant commissioner stage.

5. At the Forest Rights meeting, it was agreed and decided that if the conveyor columns were installed in the forest area that belongs to the SCST and the other communities which have been practicing cultivation for years in the contractual area, should be provided with employment and appropriate compensation to the concerned farmers before the commencement of the work, even if there is no appropriate documentation.

The Secretary,

Gram Panchayat Narasingapura

Vice-Chairman

Gram Panchayat Narasingapura

Chairman

Gram Panchayat Narasingapura

Chairman

Forest Rights Committee, Narasingapura

Chairman

Forest Rights Committee, Ranajithpura


07/5/22
437

PAGE - 29

Gram Panchayat Office, Narasingapura

Taluka: Sandur,

District: Bellary



ADER GLOBAL

VIELL SHYAR BEN ETHE L'ADINS US FUNKIONERT
SKYPE: ADERGLOBAL / EMAIL: BEELANL@ALSABU.COM / WEBSITE: WWW.ALSABU.COM
Email: narasingapura.sdr.bly@gmail.com

Confirmation Letter FORM-2

(An affirmative copy of topic 4 of the proceedings of the Forest Rights Grama Sabha held on Thursday, 19.08.2021 at 11:30 am under the Chairmanship of Mrs. Susheela Obalesha, President of Narasingapura Gram Panchayat)

1. As stated under the FRA Act 2006 and 2008, the proposed project (Mining) KIOCL. Limited, Bangalore, would not have beneficiaries for the non-forestry activities in Sandur Taluka Donimalai Range Swamy Malai Forest Area with Total Area: 484.0733 hectares.

2. The complete details of the project and its aftermaths were thoroughly discussed in the Grama Sabha in the local language, Kannada.

3. As per the census more than 50% adults of the village participated in this Grama Sabha.

4. The meeting was consented to implement the Forest Rights Act in the Grama Sabha for the purpose of mining the forest for the proposed project.

5. The proposed project was discussed and approved in this Grama Sabha

6. It was informed that the proposed forest area was not for public purposes in the future as per the Article 3 (2) of the Forest Rights Act.

7. At the meeting, it was concluded that there was no objection to a majority of the assembly to issue a Form 2, declaring that action would not arise under Section 3 (1) (E) of the Forest Rights Act as the Adivasi tribals and other foresheets. Original agricultural-based agricultural races do not reside in the region.

8. Agricultural activities are carried out at a distance of about 400 to 500 meters from the contractual area

9. FRA applications of 28 beneficiaries near the contractual area are pending with the Assistant Commissioner/ Deputy Commissioner's office.

The Secretary,

Gram Panchayat Narasingapura

Panchayat Development Officer

Gram Panchayat Narasingapura

Chairman

Gram Panchayat Narasingapura



07/5/22

437

ATTESTED TRUE COPY

HARISHA.G. B.A.L.L.B.,

ADVOCATE & NOTARY PUBLIC

GOVT. OF INDIA

37, 3rd Floor, 2nd Cross, Raghava Nagar
N.T.Y. Layout, Mysore Road, Bangalore - 26

ANNEXURE-IV



OFFICE OF THE DEPUTY CONSERVATOR OF FOREST
BALLARI DIVISION, BALLARI

No.M1/MNG/KIOCL/BLY/CR/2017-18

Dated: 21.04.2022

To

The Director, M/s. KIOCL, Limited
(formerly Kudremukh Iron Ore Company Limited),
2nd Block, Kormangala, Bangalore – 560 034.

Sir,

Sub: Proposal for diversion of 401.5761 hectare (388.00 ha for mining + 13.5761 ha for approach road = 401.5761 ha of Forest land in Swamimalai (SM) Block Forest, Sandur taluk, Ballari District for Iron Ore and Managanese Ore Mining in Devadhari Hill Range in favour of M/s. KIOCL, Limited (formerly Kudremukh Iron Ore Company Limited), Bangalore [Proposal No. FP/KA/MIN/32568/2018(FORM-A)] – Reg,


Ref: Your letter No.D(P&P)/84 Dt.20.04.2022.

* * * * *

With reference to the above subject, as per your request letter vide under reference, I am herewith issuing suitability certificate in Form-C over an extent of 803.1522 hectares of degraded forest land against your proposal for diversion of 401.5761 hectare (388.00 ha for mining + 13.5761 ha for approach road = 401.5761 ha of Forest land in Swamimalai (SM) Block Forest, Sandur taluk, Ballari District for Iron Ore and Managanese Ore Mining in Devadhari Hill Range in favour of M/s. KIOCL, Limited (formerly Kudremukh Iron Ore Company Limited), Bangalore [Proposal No. FP/KA/MIN/32568/2018(FORM-A)].

This is for your information and necessary action.

Yours Faithfully,


Deputy Conservator of Forests,
Ballari Division, Ballari

o/c

ANNEXURE-IV

FORMAT-C

CA LAND SUITABILITY CERTIFICATE UNDER FAC 1980

(Cases where compensatory Afforestation is to be taken up in double the extent of forest land diverted in degraded/deemed forest area)

In compliance of the procedure established for diversion of forest land for non forest purpose through the forest conservation rules 2003 and guidelines framed under the Forest(conservation) Act(FAC) 1980, in the following is certified .

1. The degraded deemed forest land parcels proposed for raising compensatory afforestation (CA) in forest land diversion proposal number FP/KA/MIN/32568/2018 [FORM-A] of M/s. KIOCL, Limited (formerly Kudremukh Iron Ore Company Limited), Bangalore for diversion of 401.5761 hectare of Forest land in Ballari Division has been inspected by me on 07th & 08th April, 2022. The details of the said land parcels are shown in the table hereunder.
2. ~~The said deemed forest CA land parcels proposed by the user agency have been assigned for the purpose of raising CA for the instant proposal vide revenue department order number _____ (Strike out in case of degraded forest lands).~~
3. The said degraded forest CA land parcel(s) is suitable for raising compensatory Afforestation in accordance with Government of India FC Guidelines F NO 11-423/2011/FC dated 08.11.2017 read with general FC guidelines.
4. The KML files(s) Topo Maps(s) Geo-reference Maps(s) GPS reading of all corners of the proposed degraded forest land parcel(s) have to be uploaded in PART-II of the proposal.
5. The KML files(s) Topo Maps(s) Geo-reference Maps(s) GPS reading of all corners of the proposed degraded forest land parcel(s) have to be uploaded by the User Agency in Part-I of the proposal.
6. Additional remarks, if any – Nil-

District Taluk & Hobli	Details of degraded/deemed forest			Extent Proposed (Ha)
	Name of forest	Village	Survey Number	
Ballari, Sandur	Metriki RF	Thimalapura	13, 14 & 15	300.00
		Metriki	76, 115 & 132	
	Marutla Ext RF	Marutla	108, 111 to 123 & 125	300.00
		Havinamadugu	248, 249 & 274	
		Malapura	63	
Vijayanagara Kudligi	Jummobanahalli RF	Jummobanahalli	181, 183, 184, 192 to 201, 207 to 214, 220 to 256, 258, 259, 260, 439, 440, 441, 442, 447 & 448	203.1522
Total				803.1522

Place: Ballari
Date:21.04.2022


Deputy Conservator of Forests
Ballari Division, Ballari

SKETCH SHOWING THE COMPENSATORY AFFORESTATION IN DEGRADED FOREST LAND IN RESPECT OF M/s. KIOCL LIMITED, BANGALORE OVER AN EXTENT OF 300.00 Ha.

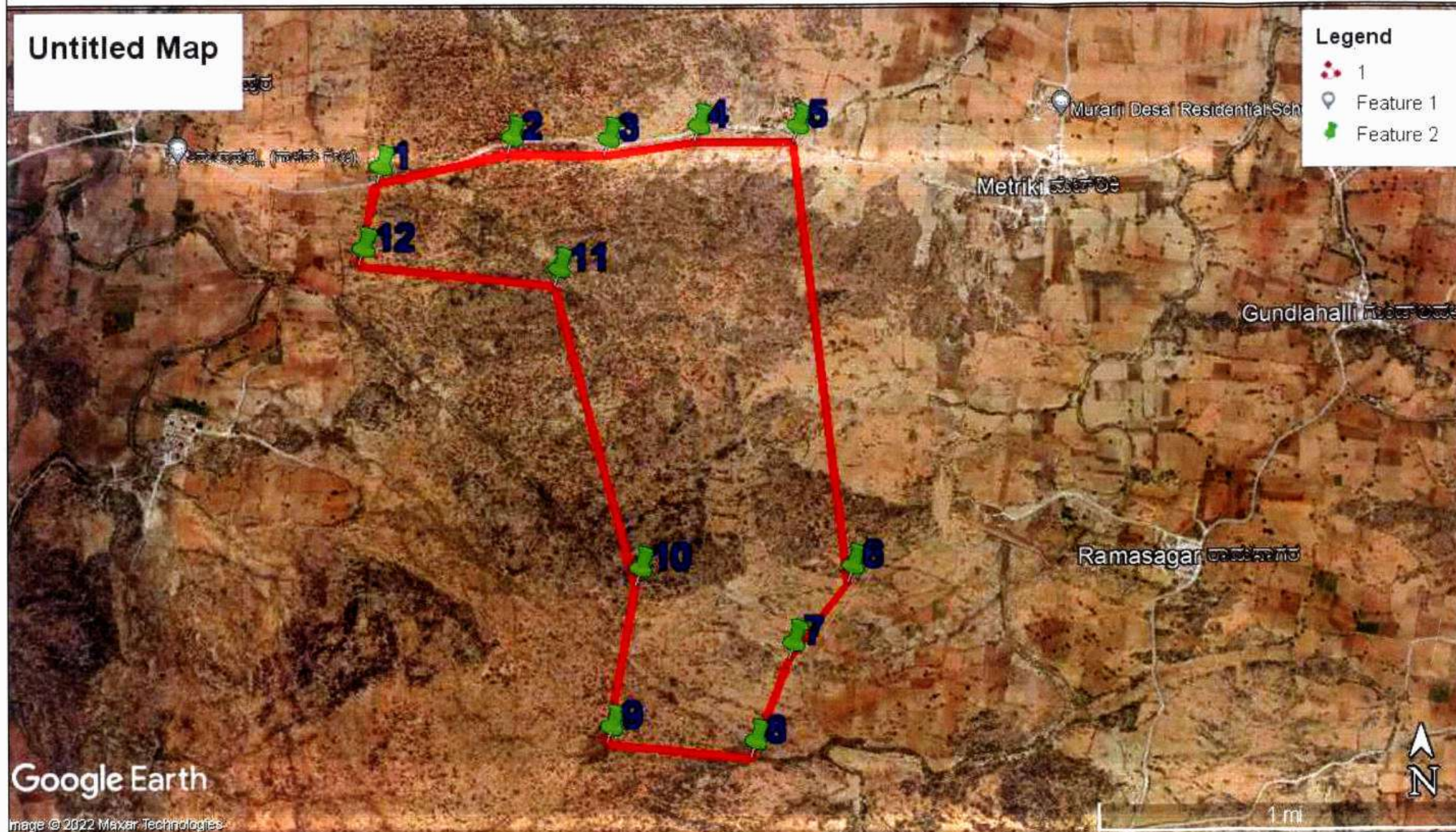
DIVISION : BALLARI

RANGE : BALLARI

LOCATION : METRIKI R.F.

SY,NO: 13,14 & 15 OF THIMMALAPURA VILLAGE &

SY.NO:76,115 & 132 OF METRIKI VILLAGE



GPS Coordinates: Degree, Minute & Second; GPS Setting: WGS-84 Datum

hdd mm ss.s		
Corner	Northing	Easting
1	15° 2' 16.7"N	76° 43' 29.8"E
2	15° 2' 20.9"N	76° 43' 49.3"E
3	15° 2' 20.7"N	76° 44' 03.6"E
4	15° 2' 22.70"N	76° 44' 17.0"E
5	15° 2' 20.2"N	76° 44' 31.80"E
6	15° 1' 19.60"N	76° 44' 39.50"E
7	15° 1' 09.0"N	76° 44' 30.8"E
8	15° 0' 55.2"N	76° 44' 25.2"E
9	15° 0' 57.3"N	76° 44' 04.2"E
10	15° 1' 19.4"N	76° 44' 10.0"E
11	15° 2' 02.0"N	76° 43' 56.4"E
12	15° 2' 05.0"N	76° 43' 27.5"E

COMPENSATORY AFFORESTATION
EXTENT :- 300.00 Ha.

[Signature]
RANGE FOREST OFFICER,
BALLARI PANGE, BALLARI.

[Signature]
Assistant Conservator of Forests,
Bellary Sub-Division, Bellary

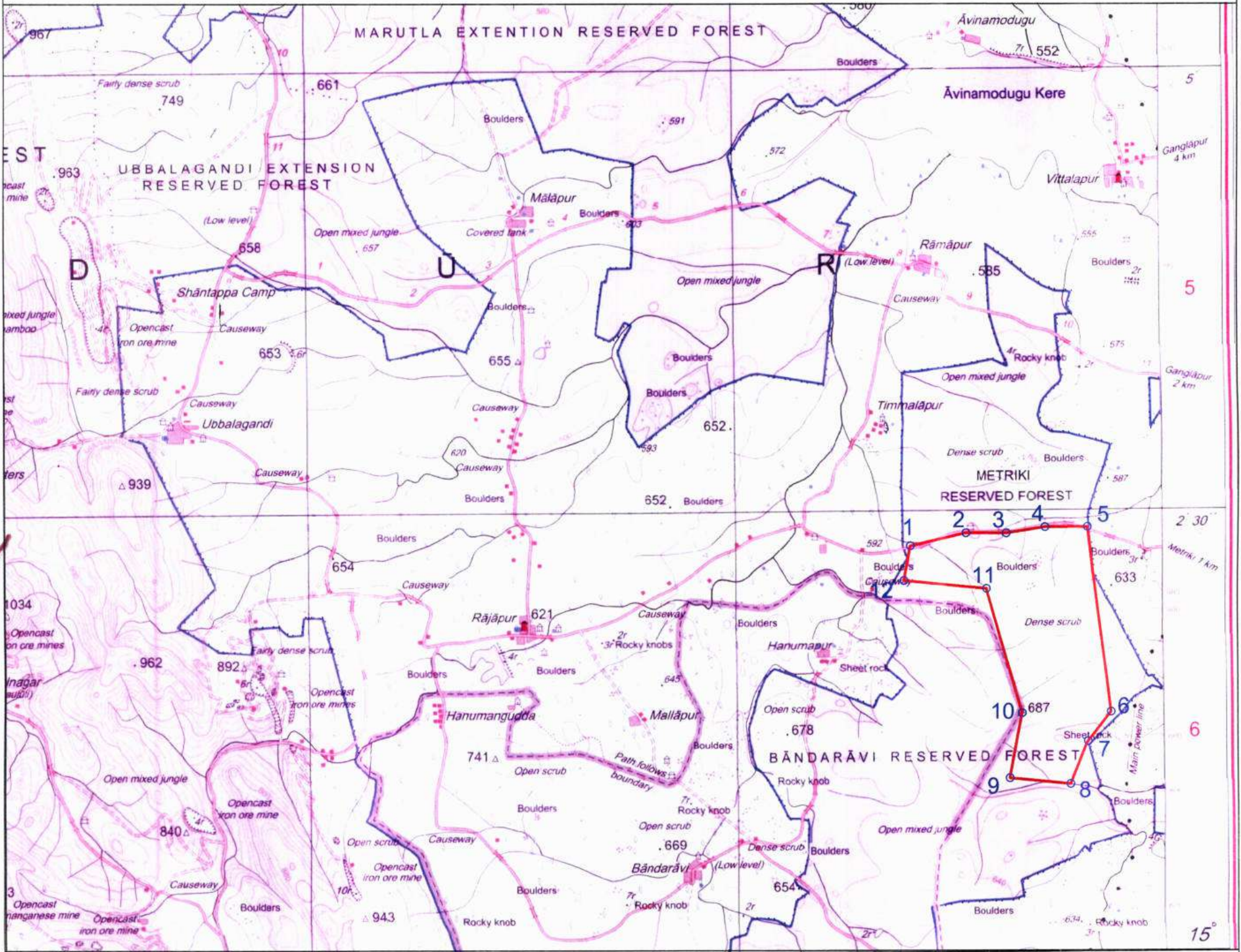
[Signature]
Deputy Conservator Of Forests
Ballari Division, Ballari

TOPO MAP SHOWING THE COMPENSATORY AFFORESTATION IN DEGRADED FOREST LAND IN RESPECT OF M/s. KIOCL LIMITED, BANGALORE OVER AN EXTENT OF 300.00 Ha.

DIVISION : BALLARI
RANGE : BALLARI

LOCATION : METRIKI R.F.
SY,NO: 13,14 & 15 OF THIMMALAPURA VILLAGE & SY.NO:76,115 & 132 OF METRIKI VILLAGE

COMPENSATORY AFFORESTATION EXTENT :- 300.00 Ha.



GPS Coordinates: Degree,Minute & Second; GPS Setting: WGS-84 Datum
hdd mm ss.s

Corner	Northing	Easting
1	15° 2' 16.7"N	76° 43' 29.8"E
2	15° 2' 20.9"N	76° 43' 49.3"E
3	15° 2' 20.7"N	76° 44' 03.6"E
4	15° 2' 22.70"N	76° 44' 17.0"E
5	15° 2' 20.2"N	76° 44' 31.80"E
6	15° 1' 19.60"N	76° 44' 39.50"E
7	15° 1' 09.0"N	76° 44' 30.8"E
8	15° 0' 55.2"N	76° 44' 25.2"E
9	15° 0' 57.3"N	76° 44' 04.2"E
10	15° 1' 19.4"N	76° 44' 10.0"E
11	15° 2' 02.0"N	76° 43' 56.4"E
12	15° 2' 05.0"N	76° 43' 27.5"E

INDEX

- PLANTATION BOUNDARY
- NALA

[Signature]
RANGE FOREST OFFICER,
BALLARI RANGE, BALLARI.


[Signature]
Assistant Conservator of Forests,
Bellary Sub-Division, Bellary

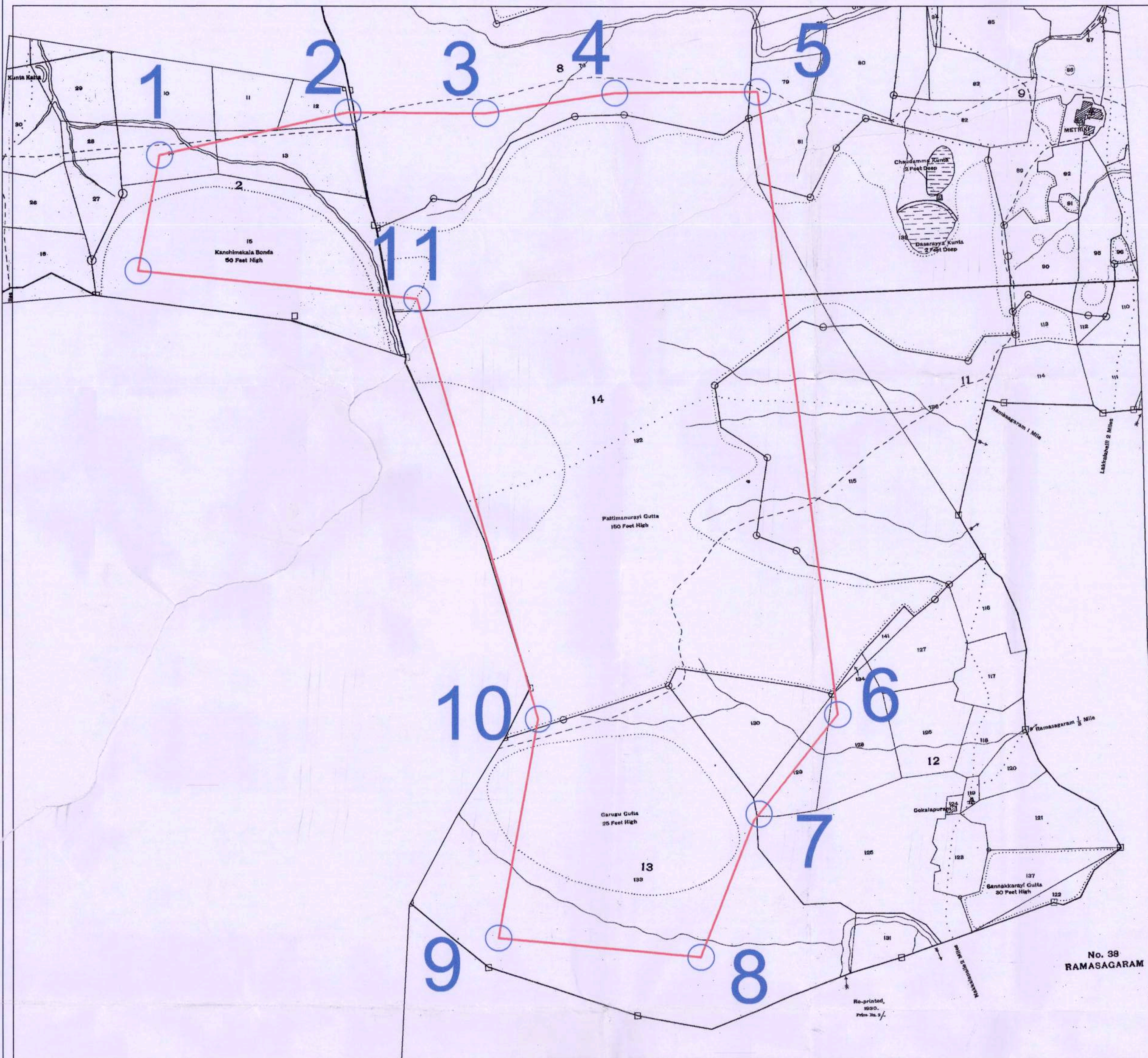
[Signature]
Deputy Conservator Of Forests
Ballari Division, Ballari

VILLAGE MAP SHOWING THE COMPENSATORY AFFORESTATION IN DEGRADED FOREST LAND IN RESPECT OF M/s. KIOCL LIMITED, BANGALORE OVER AN EXTENT OF 300.00 Ha.

DIVISION : BALLARI
RANGE : BALLARI


LOCATION : METRIKI R.F.
SY,NO: 13,14 & 15 OF THIMMALAPURA VILLAGE
& SY.NO:76,115 & 132 OF METRIKI VILLAGE


Scale:- 1"=660'
OR
Scale:- 1Cm=100 m





GPS Coordinates: Degree, Minute & Second; GPS Setting: WGS-84 Datum
hdd mm ss.s

Corner	Northing	Easting
1	15° 2' 16.7"N	76° 43' 29.8"E
2	15° 2' 20.9"N	76° 43' 49.3"E
3	15° 2' 20.7"N	76° 44' 03.6"E
4	15° 2' 22.70"N	76° 44' 17.0"E
5	15° 2' 20.2"N	76° 44' 31.80"E
6	15° 1' 19.60"N	76° 44' 39.50"E
7	15° 1' 09.0"N	76° 44' 30.8"E
8	15° 0' 55.2"N	76° 44' 25.2"E
9	15° 0' 57.3"N	76° 44' 04.2"E
10	15° 1' 19.4"N	76° 44' 10.0"E
11	15° 2' 02.0"N	76° 43' 56.4"E
12	15° 2' 05.0"N	76° 43' 27.5"E

 **COMPENSATORY AFFORESTATION**
EXTENT :- 300.00 Ha.


RANGE FOREST OFFICER,
BALLARI PANGE, BALLARI.


Assistant Conservator of Forests,
Bellary Sub-Division, Bellary

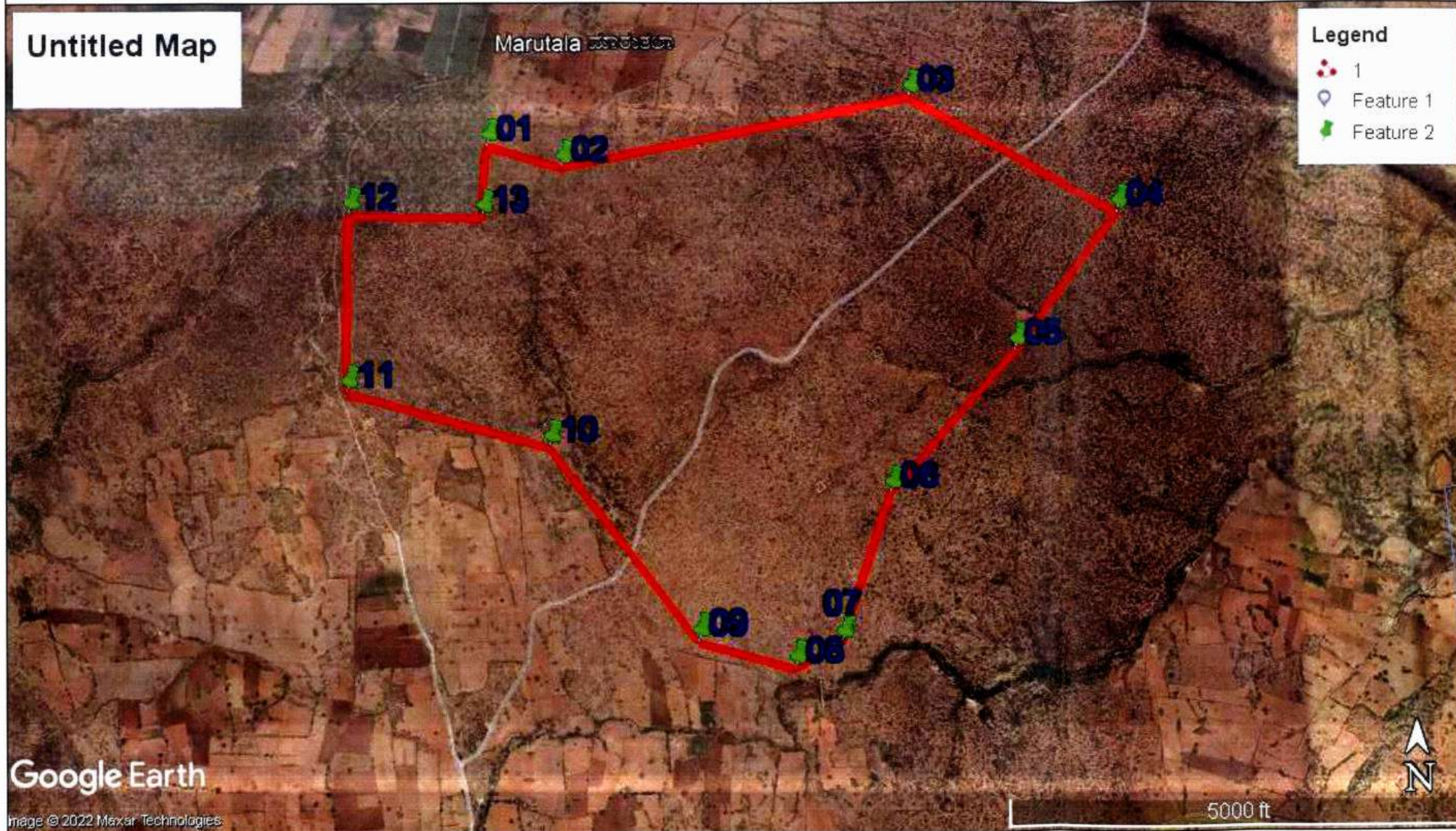

Deputy Conservator Of Forests
Ballari Division, Ballari

SKETCH SHOWING THE COMPENSATORY AFFORESTATION IN DEGRADED FOREST LAND IN RESPECT OF M/s. KIOCL LIMITED, BANGALORE OVER AN EXTENT OF 300.00 Ha.

DIVISION : BALLARI
RANGE : BALLARI

LOCATION : MARUTLA EXT - R.F.
SY,NO: 108,111,112,113,114,115,116,117, 118,119,120,121,122,123 & 125 OF MARUTLA VILLAGE & SY.NO:248,249 & 274 OF HAVINAMADUGU VILLAGE & SY.NO: 63 OF MALAPURA VILLAGE

GPS Readings Of Plantation Area
 Datum: WGS - 84



hdd mm ss.s		
Corner	Northing	Easting
1	N 15° 05' 29.2"	E 76° 41' 13.9"
2	N 15° 05' 26.7"	E 76° 41' 22.7"
3	N 15° 05' 34.8"	E 76° 42' 03.7"
4	N 15° 05' 21.3"	E 76° 42' 28.0"
5	N 15° 05' 05.6"	E 76° 42' 15.7"
6	N 15° 04' 49.5"	E 76° 42' 00.9"
7	N 15° 04' 33.3"	E 76° 41' 55.2"
8	N 15° 04' 30.6"	E 76° 41' 49.9"
9	N 15° 04' 33.5"	E 76° 41' 39.0"
10	N 15° 04' 54.6"	E 76° 41' 22.0"
11	N 15° 05' 00.9"	E 76° 40' 58.5"
12	N 15° 05' 21.2"	E 76° 40' 58.0"
13	N 15° 05' 20.9"	E 76° 41' 13.5"

COMPENSATORY AFFORESTATION EXTENT :- 300.00 Ha.

[Signature]
 RANGE FOREST OFFICER,
 BALLARI PANGE, BALLARI.

[Signature]
 Assistant Conservator of Forests,
 Bellary Sub-Division, Bellary

[Signature]
 Deputy Conservator Of Forests
 Ballari Division, Ballari

TOPO MAP SHOWING THE COMPENSATORY AFFORESTATION IN DEGRADED FOREST LAND IN RESPECT OF M/s. KIOCL LIMITED, BANGALORE OVER AN EXTENT OF 300.00 Ha.

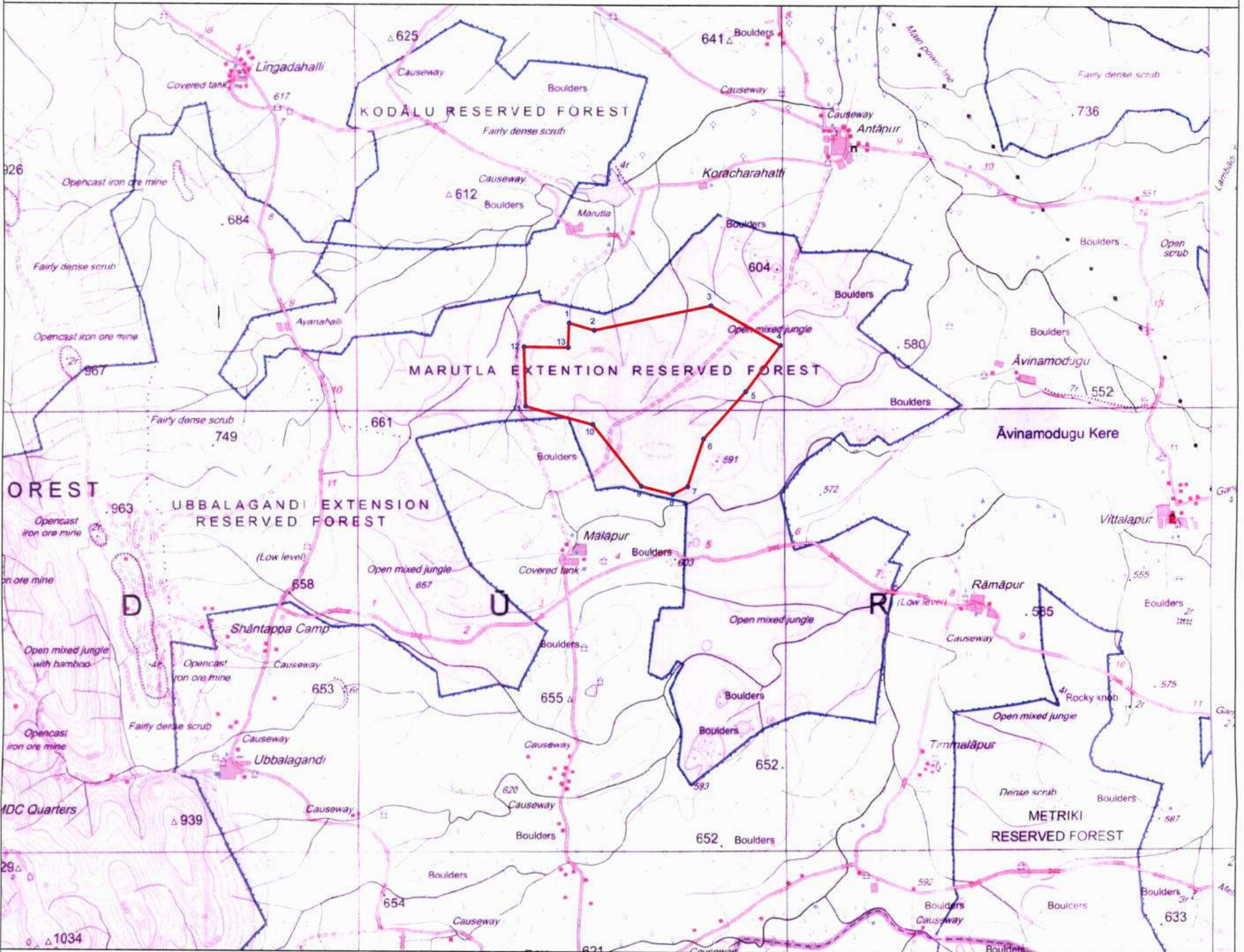
DIVISION : BALLARI

RANGE : BALLARI

COMPENSATORY AFFORESTATION EXTENT :- 300.00 Ha.

LOCATION : MARUTLA EXT - R.F.

SY.NO: 108,111,112,113,114,115,116,117, 118,119,120,121,122,123 & 125 OF MARUTLA VILLAGE & SY.NO:248,249 & 274 OF HAVINAMADUGU VILLAGE & SY.NO: 63 OF MALAPURA VILLAGE



GPS Readings Of Plantation Area
Datum: WGS - 84

hdd mm ss.s			hdd mm ss.s		
Corner	Northing	Easting	Corner	Northing	Easting
1	N 15° 05' 29.2"	E 76° 41' 13.9"	8	N 15° 04' 30.6"	E 76° 41' 49.9"
2	N 15° 05' 26.7"	E 76° 41' 22.7"	9	N 15° 04' 33.5"	E 76° 41' 39.0"
3	N 15° 05' 34.8"	E 76° 42' 03.7"	10	N 15° 04' 54.6"	E 76° 41' 22.0"
4	N 15° 05' 21.3"	E 76° 42' 28.0"	11	N 15° 05' 00.9"	E 76° 40' 58.5"
5	N 15° 05' 05.6"	E 76° 42' 15.7"	12	N 15° 05' 21.2"	E 76° 40' 58.0"
6	N 15° 04' 49.5"	E 76° 42' 00.9"	13	N 15° 05' 20.9"	E 76° 41' 13.5"
7	N 15° 04' 33.3"	E 76° 41' 55.2"			

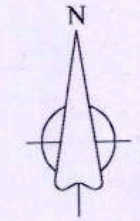
INDEX

- PLANTATION BOUNDARY
- NALA

[Signature]
**RANGE FOREST OFFICER,
BALLARI RANGE, BALLARI.**

[Signature]
**Assistant Conservator of Forests,
Bellary Sub-Division, Bellary**

[Signature]
**Deputy Conservator Of Forests
Ballari Division, Ballari**



Scale:- 1"=660'
OR
Scale:- 1Cm=79.20 m

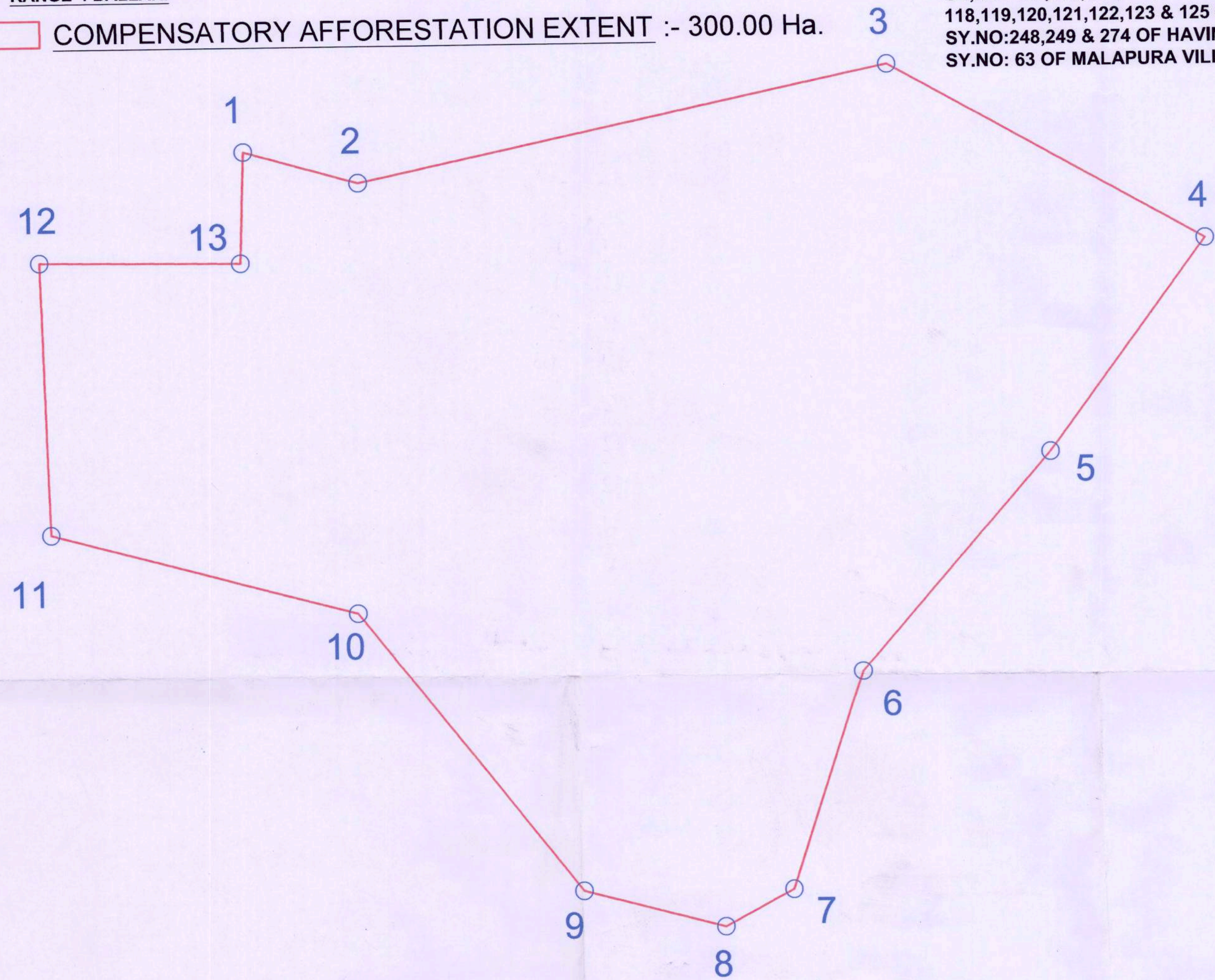
SKETCH SHOWING THE COMPENSATORY AFFORESTATION IN DEGRADED FOREST LAND IN RESPECT OF M/s. KIOCL LIMITED, BANGALORE OVER AN EXTENT OF 300.00 Ha.

DIVISION : BALLARI
RANGE : BALLARI

LOCATION : MARUTLA EXT - R.F.

SY,NO: 108,111,112,113,114,115,116,117,
118,119,120,121,122,123 & 125 OF MARUTLA VILLAGE &
SY.NO:248,249 & 274 OF HAVINAMADUGU VILLAGE &
SY.NO: 63 OF MALAPURA VILLAGE

COMPENSATORY AFFORESTATION EXTENT :- 300.00 Ha.



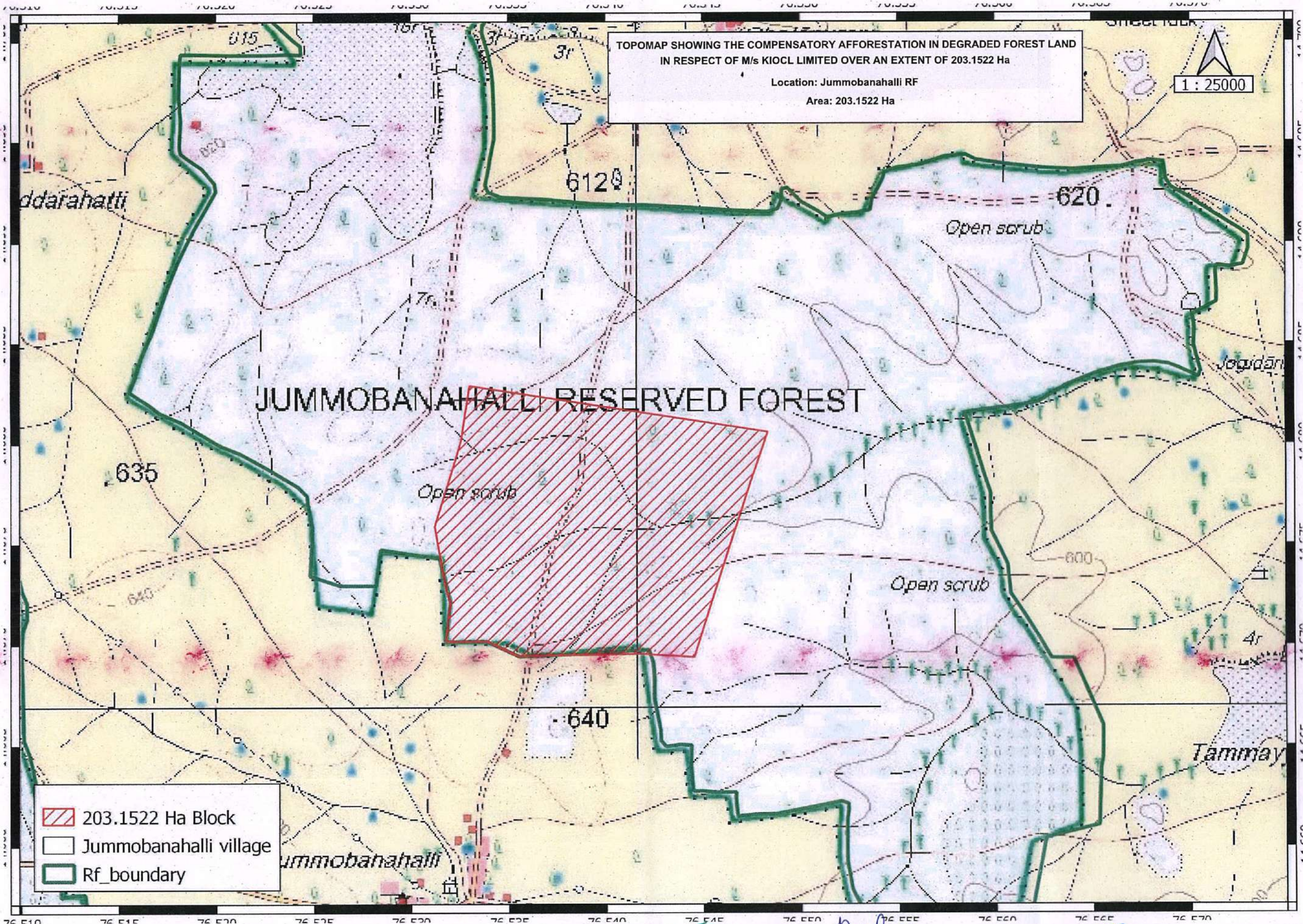
GPS Readings Of Plantation Area
Datum: WGS - 84

hdd mm ss.s		
Corner	Northing	Easting
1	N 15° 05' 29.2"	E 76° 41' 13.9"
2	N 15° 05' 26.7"	E 76° 41' 22.7"
3	N 15° 05' 34.8"	E 76° 42' 03.7"
4	N 15° 05' 21.3"	E 76° 42' 28.0"
5	N 15° 05' 05.6"	E 76° 42' 15.7"
6	N 15° 04' 49.5"	E 76° 42' 00.9"
7	N 15° 04' 33.3"	E 76° 41' 55.2"
8	N 15° 04' 30.6"	E 76° 41' 49.9"
9	N 15° 04' 33.5"	E 76° 41' 39.0"
10	N 15° 04' 54.6"	E 76° 41' 22.0"
11	N 15° 05' 00.9"	E 76° 40' 58.5"
12	N 15° 05' 21.2"	E 76° 40' 58.0"
13	N 15° 05' 20.9"	E 76° 41' 13.5"

[Signature]
RANGE FOREST OFFICER,
BALLARI RANGE, BALLARI.

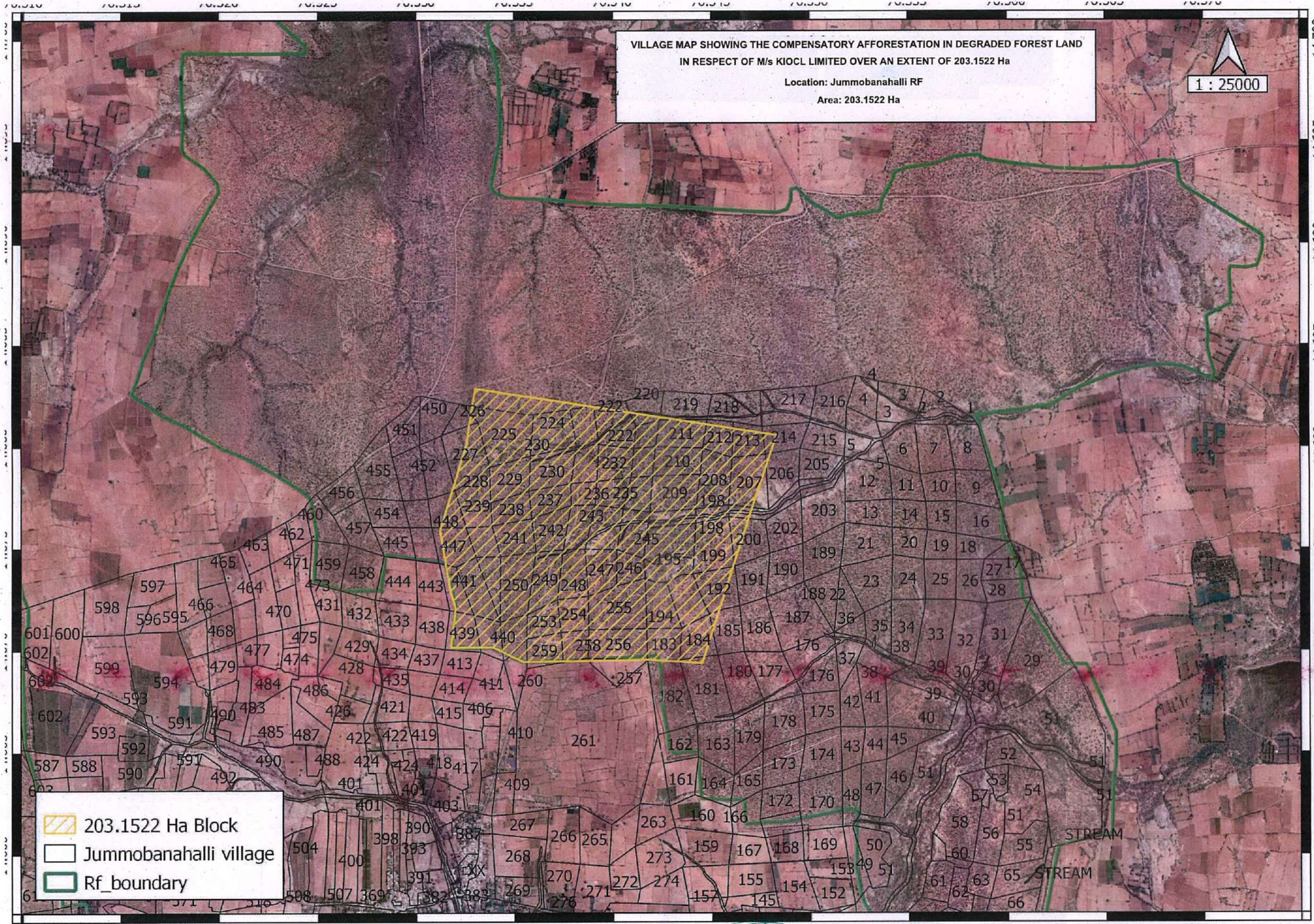
[Signature]
Assistant Conservator of Forests,
Bellary Sub-Division, Bellary

[Signature]
Deputy Conservator Of Forests
Ballari Division, Ballari



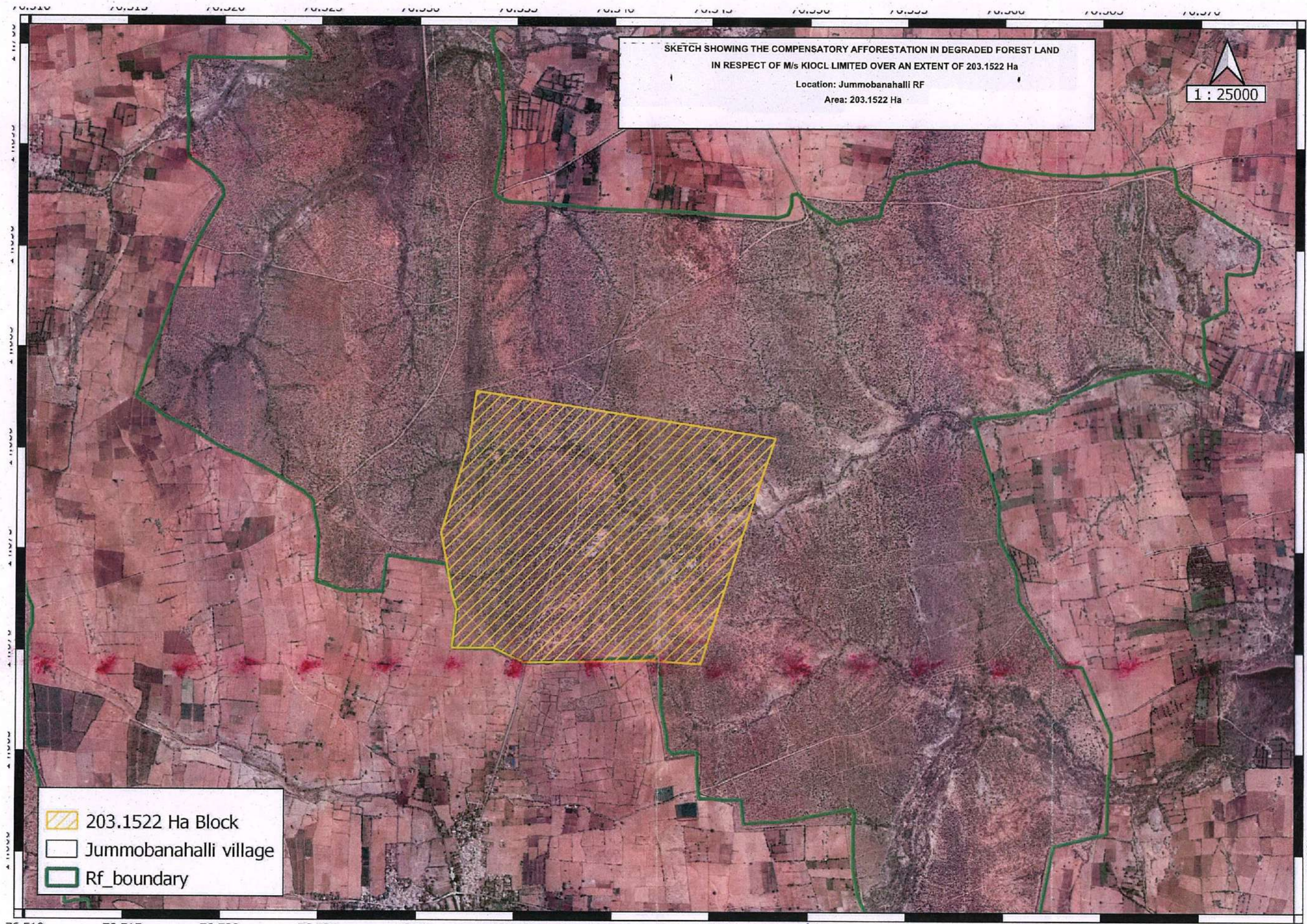
ನೀಡಲಾಗುವ ಭೂಮಿ ಕಡತದ ಅಧಾರದ ಮೇಲೆ
ಬೆಂಗಳೂರು, ಕರ್ನಾಟಕ

[Signature]
Deputy Conservator of Forests
Ballari Division, Ballari.






[Signature]
 ಸಹಾಯಕ ಅರಣ್ಯ ಸಂರಕ್ಷಣಾಧಿಕಾರಿ
 ಜೊಡ್ಡಿಗಿ ಹಾವನಿಬಾಗ್, ಜೊಡ್ಡಿಗಿ.


[Signature]
 Deputy Conservator of Forests
 Ballari Division, Ballari.



SKETCH SHOWING THE COMPENSATORY AFFORESTATION IN DEGRADED FOREST LAND
IN RESPECT OF M/s KIOCL LIMITED OVER AN EXTENT OF 203.1522 Ha
Location: Jummobanahalli RF
Area: 203.1522 Ha

1 : 25000

 203.1522 Ha Block
 Jummobanahalli village
 Rf_boundary


ರಾಜ್
ವರದಿ ಸಿದ್ಧಪಡಿಸಿದವರು
ಕರ್ನಾಟಕ ರಾಜ್ಯ ಸರ್ಕಾರ
ಪ್ರಾಚಾರ್ಯ ಅಧಿಕಾರಿ, ಕರ್ನಾಟಕ
ಪ್ರಾಚಾರ್ಯ ಅಧಿಕಾರಿ, ಕರ್ನಾಟಕ


Deputy Conservator of Forests
Ballari Division, Ballari.



ಐಎಸ್‌ಒ 9001, 14001 ಮತ್ತು
ಒಹೆಸ್‌ಎಸ್‌ಎಲ್ 45001 ಸಂಸ್ಥೆ
ಆರ್‌ಐ‌ಎಸ್‌ಒ 9001, 14001 ಮತ್ತು
ಆರ್‌ಇಸೋ 45001 ಕಾನೂನಿ
ISO 9001, 14001 &
OHSAS 45001 COMPANY

ಕುವೆರ್ಮುಖ್ ಅಮಿಟೆಡ್

(ಭಾರತ ಸರ್ಕಾರದ ಉದ್ಯಮ)

ನೂಂದಾಯಿತ ಕಾರ್ಯಾಲಯ :
2ನೇ ವಿಭಾಗ, ಕೋರಮಂಗಲ
ಬೆಂಗಳೂರು - 560 034.

ದೂರವಾಣಿ : 080-25531461 ರಿಂದ 66
ಫ್ಯಾಕ್ಸ್ : 080-25532153-5941
ವೆಬ್ ಸೈಟ್ : www.kiocltd.in

के आई ओ सी एल लिमिटेड

(भारत सरकार का उद्यम)

पंजीकृत कार्यालय :
II ब्लॉक, कोरमंगला,
बेंगलूर - 560 034.

कार्यालय : 080-25531461 - 66
फेक्स : 080-25532153-5941
वेबसाईट : www.kiocltd.in

KIOCL LIMITED

(A Government of India Enterprise)

Registered Office :
II Block, Koramangala,
Bengaluru - 560 034.

Telephone : 080-25531461 - 66
Fax : 080-25532153-5941
Website : www.kiocltd.in
CIN : L13100KA1976GOI002974

No. D(P&P)/ 70 -

13.01.2022

Director of Mines and Geology,
Department of Mines and Geology,
#49, Khanija Bhavan, Race Course Road,
Bangalore-560001.

Subject: Plan for securing dense vegetation on slopes as compliance to Stage-I/In-principle FC condition for obtaining Stage-II approval for diversion of 401.5761 hectare (388.00 ha for mining + 13.5761 ha. for approach road=401.5761 ha.) of forest land in Swamimalai (SM) Block Forest, Sandur Taluk, Ballari District for Iron Ore and Manganese Ore Mining in Devadari Hill Range in favour of M/s KIOCL Ltd, Bengaluru.

Ref: MoEF & CC, GoI Stage-I/In-principle FC letter No. 8-24/2020-FC dated 24.06.2021.

Dear Sir,

MoEF&CC, GoI vide letter dated 24.06.2021 has accorded Stage-I/In-principle FC approval for diversion of 401.5761 hectare (388.00 ha for mining + 13.5761 ha. for approach road=401.5761 ha.) of forest land in Swamimalai (SM) Block Forest, Sandur Taluk, Ballari District for Iron Ore and Manganese Ore Mining in Devadari Hill Range in favour of M/s KIOCL Ltd. Copy of Stage-I FC dated 24.06.2021 is enclosed.

We are reproducing condition A(ix) of Stage-I FC herewith as: -

Quote

The Mines Department, Karnataka/ User Agency in consultation with the Forest Department, Karnataka shall prepare a plan with maps to secure dense vegetation on the slopes of the proposed area, and implement the same during the course of the lease period.

Unquote

KIOCL has prepared plan for securing dense vegetation on slopes of Devadari Iron Ore Mine lease area. Copy of Plan for securing dense vegetation on slopes is enclosed for kind perusal with regard to condition A(ix) of Stage-I FC set by MoEF&CC, GoI for obtaining Stage-II Forest Clearance.

Thanking you,

Yours Faithfully,

For KIOCL Limited,

(KV Bhaskara Reddy)

Director (Production & Projects)

के. वि. भास्कर रेड्डी / K.V. Bhaskara Reddy
निदेशक (उत्पादन एवं परियोजनाएँ) / Director (Production & Projects)
के आई ओ सी एल लिमिटेड / KIOCL LIMITED
II ब्लॉक, कोरमंगला, बेंगलूर - 560 034
II Block, Koramangala, Bengaluru - 560 034



Enclosed: as above.

**PLAN
FOR SECURING DENSE
VEGETATION ON SLOPES**

As Compliance to Stage-I FC Condition No: Part A (ix)

**For
Devadari Iron Ore mine of KIOCL Ltd.
(A Govt. Of India Enterprise)
Bangalore, Karnataka.**



TABLE OF CONTENTS

1. INTRODUCTION.....	1
1.1. GEOGRAPHY - LOCATION MAP.....	2
1.2. OBJECTIVE OF SECURE DENSE VEGETAION ON SLOPES.....	2
2. FACTORS RESPONSIBLE FOR VEGETATION LOSS ON SLOPES.....	4
3. CONSERVATION AND PROTECTIVE MEASURES.....	5
3.1. SOIL STABILISATION.....	5
3.2. WATER MANAGEMENT.....	8
3.3. BARRIERS.....	8
3.5. DUST SUPPRESSION METHODS.....	9
4. MAINTENANCE.....	10

LIST OF FIGURES

Figure 1 : Project Location of Devadari Mines, Sandur	2
Figure 2 : Map Showing Area For Securing Dense Vegetation.....	3
Figure 3 : Large Gabion Structure with Chain Link	6
Figure 4 : Masonry Check dam.....	6
Figure 5 : Geotextile Application.....	7
Figure 6 : Provision of Barriers	9



1. INTRODUCTION

KIOCL Limited (Formerly Kudremukh Iron Ore Company Limited), a flagship Company under the Ministry of Steel, Government of India, with Mini Ratna status was formed in 2nd April 1976. It is country's prestigious Export Oriented Unit having expertise in Iron Ore Mining, Beneficiation, Filtration Technology and Production of high-quality Pellets. The Company has corporate office at Bangalore. Presently, Company is operating Iron oxide Pellet Plant of capacity 3.5MTPA and Pig Iron Plant of capacity 2.16lakh TPA located at Port city Mangalore.

Government of Karnataka issued gazette notification on 23.01.2017, for reserving an area of 470.40 ha under section 17 A (2) of MMDR Act 1957 in favour of M/s KIOCL Limited, for Iron and Manganese Ore in Devadari Range, Sandur Taluka, Ballari District, Karnataka State.

Department of Mines and Geology, GoK vide letter No. DMG/MLS/Res. KIOCL/2016- 17/10301 dated 13.02.2017 directed KIOCL to obtain all Statutory Clearances including Forest Clearance under Forest conservation act, 1980 for execution of mining lease deed. Hence Project Proponent has applied for Forest Clearance vide No. FP/KA/MIN/32568/2018 under Section 2(ii) of Forest (Conservation) Act, 1980, over an extent of 484.0733 hectare (470.40 Mining Lease area and 13.6733 ha for allied activities/approach road) of forest land in Swamimalai (SM) Block Forest, Sandur Taluka, Ballari District, Karnataka for Iron Ore and Manganese Ore Mining in Devadari Hill Range.

Ministry of Environment, Forest and Climate Change, Govt. of India has accorded Stage I/In-principle approval under Forest (Conservation) Act, 1980 vide letter no. F. No. 8 - 24/2020-FC dated 24.06.2021 for 401.5761 hectare (388.00 ha for mining and 13.5761 ha for allied activities/approach road) with standard and Specific Conditions.

This report is submitted in compliance to condition of Ministry of Environment, Forest & Climate Change, Govt. of India, Stage I/In-principle approval under forest (Conservation) Act, 1980 vide letter no. F. No. 8 - 24/2020- FC dated 24.06.2021 is listed below.

Stage-I FC Conditions No. (Part A):

The Mines Department, Karnataka/ User Agency in consultation with the Forest Department, Karnataka shall prepare a plan with maps to secure dense vegetation on the slopes of the proposed area, and implement the same during the course of the lease period;

In order to fulfill the said condition, M/s KIOCL as user agency prepared a Dense Vegetation Plan for protection of Vegetation on the slopes of the proposed area. The primary scope of the study is to prepare a Dense Vegetation Plan through field surveys as well as through in consultation with local Forest officials and Mines and Geology Department, GoK.



1.1. GEOGRAPHY - LOCATION MAP

The study area is in the Devadari Range, Swamimalai Block Forest, Sandur Taluk of Bellary District, Karnataka, with areal extent of 401.5761 ha. lands. It is bounded between Latitude 15°01'21.7"N to 15°03'38.1"N and Longitude 76°34'36.77"E to 76°36'12.75"E as shown in figure 1.

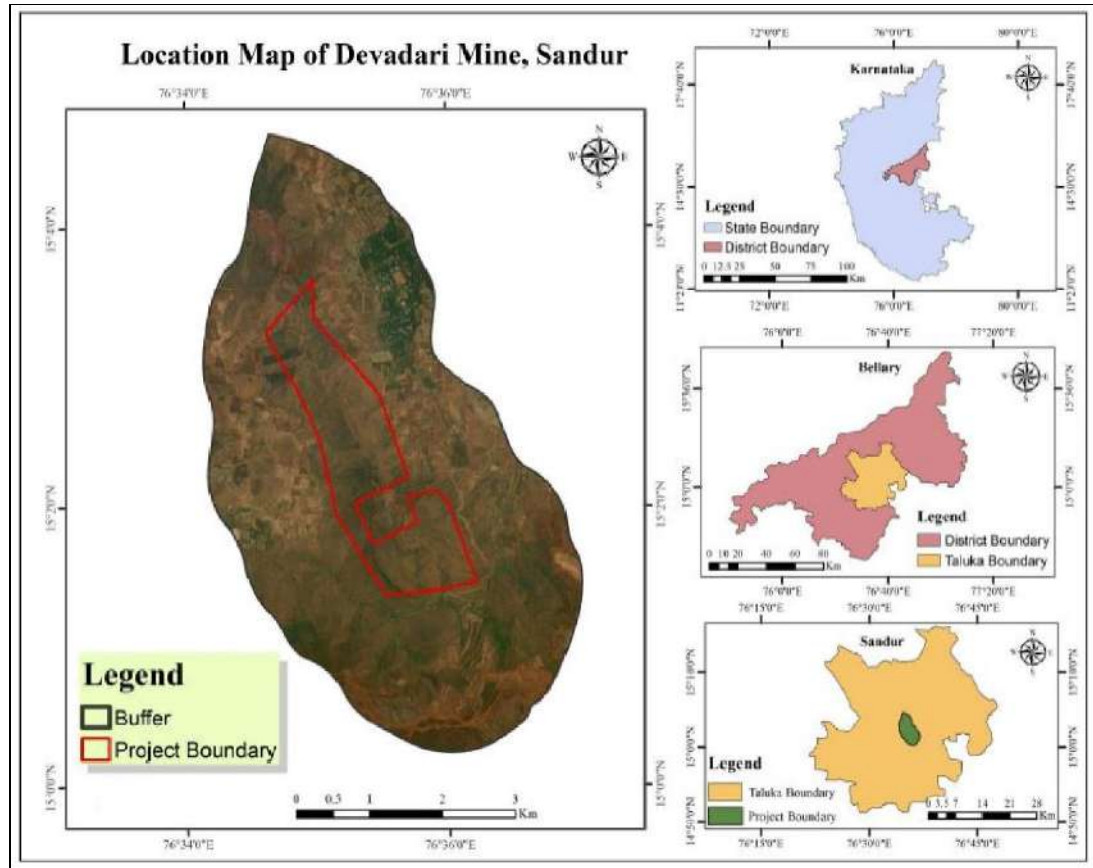


Figure 1: Project Location of Devadari Mines, Sandur

1.2. OBJECTIVE OF SECURE DENSE VEGETATION ON SLOPES

The main aims of the Secure Dense Vegetation Plan are:

Protection of Dense vegetation areas on slopes by avoiding soil erosion and interference of mining activities.

Minimizing exposed soils and consequents by clearing only where development will occur.

1.2.1 Field Work:

i. Examining the area for identification of Dense Vegetation on slopes:

- Trees with unique or unusual form,
- Trees which may be uncommon in the area,
- Desirable shade trees and
- Look for healthy trees with full green crowns.
- Trees with broken tops or with many dead branches are usually not good risks.
- Badly scarred trees are unsuitable.

ii. **Dense Vegetation will be preserved at:**

- Dense vegetation locations (as identified in map below),
- Near ravines/streams and
- Other wooded areas.

As shown in the Figures 2 Dense vegetation shall be secured in the demarked areas.

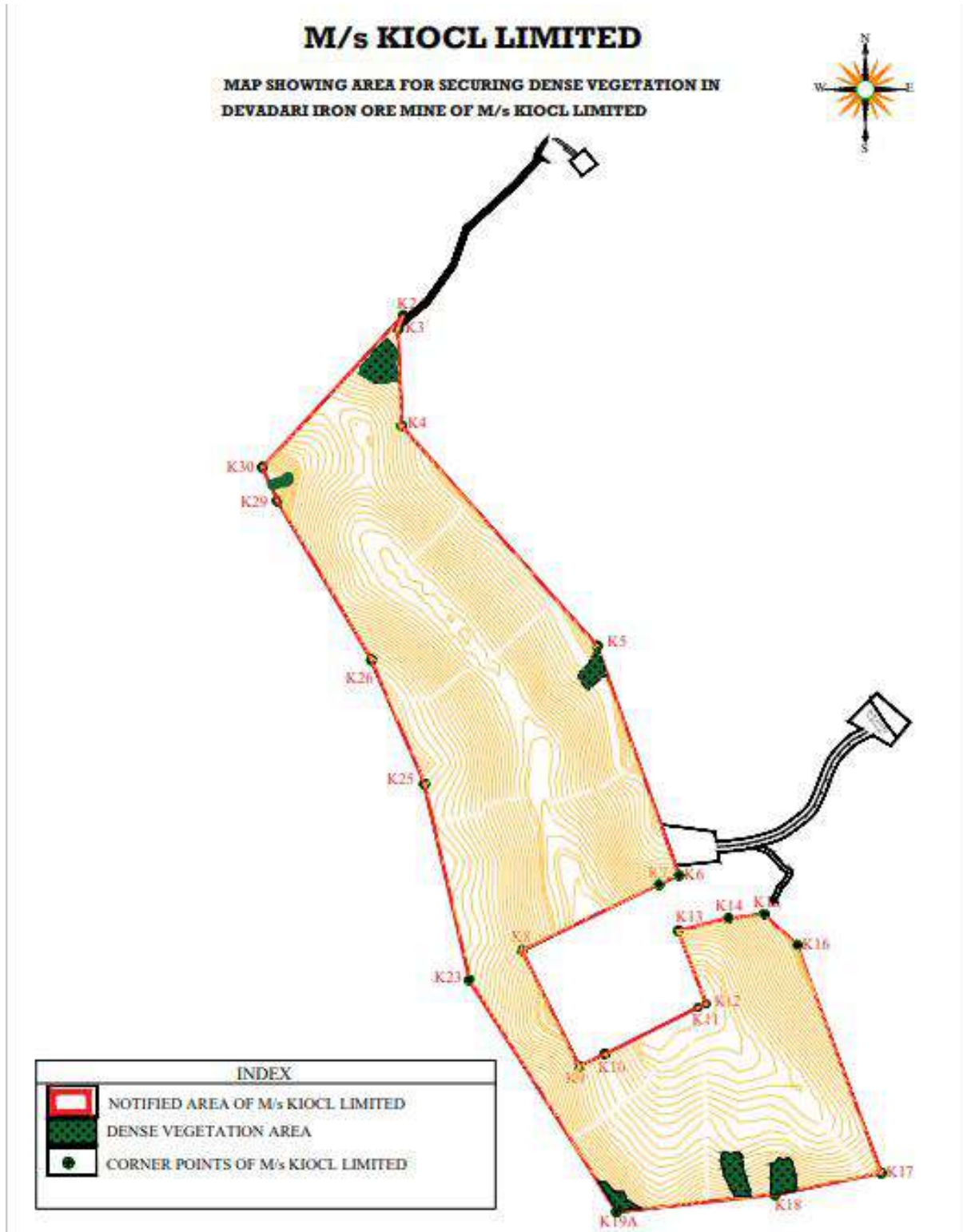


Figure 2: MAP SHOWING AREA FOR SECURING DENSE VEGETATION

2. Factors Responsible for Vegetation loss on slopes:

The project area i.e., Devadari iron ore mine is located in the forest area of Sandur Taluk of Ballari District of Karnataka and the site represents semi-arid areas and deciduous vegetation and scrub forests with poor and degraded soils. Vegetation Loss on slopes occurs due to:

1. Soil Erosion may be attributed as a primary factor responsible for hampering the growth/ damage to Vegetation area on slopes.
2. Soil Erosion will also occur from waste dumps, excavated area & naturally inclined ground surface.
3. The project area receives scanty rainfall and affected by droughts due to failure of monsoons. Prolonged dry spells between two rains during the monsoon can occur, resulting in loss of greenery in the proposed area.
4. The rainfall distribution, which is primarily uni-modal in the area results in heavy rains in a short period causing high run-off and soil loss. Also, Rainfall with high intensity on slopes is the most common reasons for soil erosion & hence causes vegetation loss on slopes.
5. In general, Mining can cause dust deposition on vegetation, disturbance caused due to vibration, alterations in stream channel & stream flow and can pollute the aquatic environment by producing sediment etc. These will hamper the growth as well as cause damage to vegetation leads to vegetation loss.

By proper maintaining of vegetation on slopes, it would result into further increase of vegetative cover and this in turn, decrease soil erosion leading to vicious circle of soil erosion and drastic change in vegetative cover.

- **Protecting Vegetation area**

Vegetation area protection involves activities designed to preserve and protect trees health by avoiding damage to tree roots, trunk, or crown. Site development planning prior to site disturbance should include identifying area for all vegetation zones designated for retention.

Dense Vegetation protection may be passive or active. Passive Dense Vegetation protection, most commonly used during the planning or post-development stages, simply means avoiding any disturbance or harmful activity near the vegetation areas. Active Dense Vegetation protection, by contrast, involves physical protective barriers and is generally required during any site disturbance that may impact retained vegetation area, such as mining activities like drilling & blasting, dumping of O/B, haul road maintenance, infrastructure and utility installation and maintenance, and other landscape changes that may affect the structural integrity and stability of retained vegetation area.

3. CONSERVATION AND PROTECTIVE MEASURES

The Proposed Conservation scheme for protection of Dense vegetation on slopes are as follow:

- i. Soil Stabilisation: Providing a protective cover against sediment generation and transportation.
- ii. Water Management: Controlling the volume and rate of water runoff from within and around the land disturbance area

The Methods involving the soil stabilization and water management control are

- Windrow vegetation debris along the contour,
- Minimize Length of Time Soil Is Exposed,
- Mulching,
- Planting Agro-Forestry Species,
- Stumping,
- Geotextile Application,
- Bund and Benching
- Sediment Fences.

3.1. Soil Stabilisation

Providing a protective cover against sediment generation and its transportation. Management Plan like Engineering Measures and Biological Measures in details is explained below.

3.1.1. Engineering Method

Engineering Mitigative measures like Construction of check dams, Watersheds along the water channels along the slopes for minimizing of soil erosion and its effects on vegetation along the slopes.

- **Large Gabion with chain link Structure**

Gabions are GI wire woven boxes with standard volumes. They are interconnected with lacing wires. They are suggested mostly at locations where the fines in the soil are in large volume. These are low head Dual Purpose Structures used for nala bed stabilization, silt arrest and as temporary water storage structures to enhance the ground water table, protection of toe in deep cuttings and restriction of width in embankments for accommodating carriageways, these structures are useful. Although meant to be soil conservation structures. Structures are proposed as per survey conducted on streams. The main aim of constructing gabion structures is to reduce the velocity of water flowing through the drainage line. By reducing the velocity of runoff, gabion structures help in Reduction in soil erosion, trapping silt, which reduces the rate of siltation in water harvesting structures in the lower reaches of the watershed.



Figure 3: Large Gabion Structure with Chain Link

- **Masonry check dam.**

Masonry check dams constructed with cement mortar and non-disintegrating stones are generally used for storage of water. The main objective of the dam is to hold fine and coarse material carried by flowing water in the stream with less catchment. Masonry check dams are used primarily to control water velocity, conserve soil, and improve land. They are used when other flow-control practices, creating bio swales, are impractical.



Figure 4: Masonry Check dam

- **Mulching**

A Mulch is a layer of material applied to the surface of soil. Reasons for applying mulch include conservation of soil moisture, improving fertility and health of the soil, reducing weed growth and enhancing the visual appeal of the area.

Mulching with organic materials such as straw, hay, woodchips, wood fibre, and other natural and manufactured products. Mulching is used in the establishment of a vegetative ground cover to protect the seedbed from excessive erosion prior to germination of the seeds and until the new vegetation is sufficiently established.

In areas subject to concentrated flow like in slopes, nettings of fibre glass, plastic, and other material stapled securely to the ground maybe required to keep fibrous organic mulch material from being

removed. Jute netting is usually utilized to stabilize drainageways. When properly installed, it is difficult to remove and, because of its bulky and fibrous nature, it protects the soil surface and provides a good environment for germination.

- **Bio-Engineering method/ Geotextile Application**

To prevent excessive soil erosion and transportation of soil along the slopes, Installation of Geo Mat over exposed soil at the roots of plants is utmost essential for continuous growth of plants. Similarly spreading of local grass seeds mixing with organic manure over soil dump slopes to reduce erosion. Also, methods include using brush matting to minimise erosion and stabilise the soil at the foot of the plants. This method is also known as Bio-Engineering method. To increase the chances for survival, it is best to limit grade changes and other soil disturbances to areas outside the workings of the plant. The figures 5 shows Geotextile Application for control of Soil Erosion control.



Figure 5: Geotextile Application

3.1.2. Topsoiling And Grass Seeding (Re-Vegetation)

Topsoil provides the major zone for root development and biological activities. Topsoil is important as it is a physically better rooting material, has more nutrients available and air and water is more mobile through it than in clay subsoil layers. Topsoiling is recommended for sites where:

- The texture and/or the organic component of the exposed subsoil or parent material cannot produce and sustain adequate vegetative growth.
- The soil material is so shallow that the rooting zone is not deep enough to support plants or furnish continuing supplies of moisture and plant nutrients to sustain plants over the long term.
- High quality vegetative cover is required to be established (Temporary/Permanent seeding).

The first and foremost thing that can be done to save the natural vegetation is to stop cultivating the non-native plants. The following were the figures of Soil Erosion control for the above methods.

3.2. Water Management

Methods for Water Management are Construction of a dry well, contour Trench's, Watering Plants in regular intervals (Water Sprinkling), Continuous Monitoring.

Tree roots need air water and minerals to survive. Few trees can survive with more than six inches of earth fill over the roots. The tree roots are literally suffocated with earth fill. The courser the fill material, the better the chance for survival. Construction of a dry well around the tree trunk will provide some air circulation for the trees.

Installation of a drain system in conjunction with the dry well is even better. Four-inch drain pipe is placed in a spoke-like fashion to drain water away from the tree before filling takes place. The dry well may be built of stones, brick, tile, concrete blocks or other material. It should be at least 12 to 18 inches away from the trunk of a large, slow-growing tree and up to 36 inches for younger fast-growing trees. Watering the vegetation slope area in regular intervals as per the climate and season, helps the soil to keep moist and provide the growth of vegetation.

Contour Trenches: The horizontal interval is varying unlike continuous trenches. However, vertical interval is fixed usually kept at 3-5 meters. This type of trenches is little difficult to construct but has the advantages over the continuous trenches in terms of consistent soil deposition and hence easy maintenance and less risk of failure.

Contour Trenches are a simple, low-cost method of checking the velocity of runoff in ridge area of any watershed. A contour trenching is excavated trench along a uniform level across the slope of land in the top portion of catchment. Trench along contour line increases retention of runoff for a longer period within the trench and significant reduction in soil erosion. Contour trenching should be carried out perpendicular to the slope. Contour trenches also can be laid as staggered. Contour trenches are widely adopted in soil conservation works

3.3. Barriers

Due to undulating topography, Mining will involve drilling and blasting operations and heavy earth moving machines. A lot of debris and loose material will be generated in the form of rocks, soil and boulders and their roll-over from slopes will hamper the growth as well as cause damage to vegetation leads to vegetation loss. In order to reduce the effects caused on vegetation area, most commonly used method is barriers along the boundary of the vegetation area.

Placing a barrier around the vegetation area which may reduce damage to the trees from machinery. Besides skinning bark from tree trunks, their tracks severely damage tree roots which are close to the surface. Placing a barbed wire fencing around the dense vegetation area shall resolve the purpose. The fence shall enclose an area at least five feet out from the vegetative area. This activity shall be carried

out before the construction machinery is deployed at site. Indicative barriers are provided below figure 6.



Figure 6: Provision of Barriers

3.4. Dust Suppression Methods

In general, Mining cause dust deposition on vegetation, alterations in stream channel & stream flow, pollute the aquatic environment by producing sediment etc. This will hamper the growth as well as cause damage to vegetation leads to vegetation loss.

Dust control includes preventing dust creation and dust transport on and off site. Typically, water is used as a dust suppressant, but there are also chemical suppressants which may be utilised with appropriate resource consent. The practice is applicable to areas where dust could cause adverse effects to plants and trees.

Few Methods for Dust Suppression/ Control are: Sprinkling, Installation of Vertical Netted Mats and Continuous Maintenance.

- **Water Sprinkling:**

1. This is the most commonly used dust control practice and should be suitable for all Tasman soil types. Water is normally applied for dust suppression via a water cart or by sprinkler system and either system requires a minimum amount of water to achieve effective dust control.

2. Generally, the minimum amount of water required to control potential dust problems is 5mm/day. This should be repeated so that the ground remains moist.
3. Water carts can carry from 3,000L to 10,000L, however their use is limited by the ability of the vehicle to access the areas that require wetting.
4. The use of a sprinkler system may also be used where there are large areas open or where the terrain is too steep for water carts. Sprinkler systems are commonly used where irrigation may be useful to establish vegetation following works completion.

4. MAINTENANCE

The amount of maintenance area requires depends on the species, the vegetation area location in the landscape. Basic vegetation maintenance begins with regular inspections to determine a tree's needs, which may include pruning, mulching, fertilization, irrigation, and pest management.

If tree roots have been exposed or injured, re-cover and/or seal them.

Inspection of flagged areas regularly to make sure flagging has not been removed, Barriers around vegetation zones to make sure it is not disturbed or damaged.

A Dedicated cell in the mine will be established for vegetation care, which include regular watering, manuring, protective measures etc. Diseased and dead plants will be uprooted and replaced by fresh saplings. Regular monitoring on survival rate and remedial action will be done in an organized and planned manner.

Annexure-VI

Principal Chief Conservator of Forests
(Wildlife) & Chief Wildlife Warden,
Karnataka.



Office : 080-23341993
: 080-23346389

E-mail: pccfwl@gmail.com
Aranya Bhavan, 2nd Floor,
18th Cross, Malleswaram,
Bangalore-560 003
Date: 21-02-2022

No. PCCF/WL/D/CR-34/2021-22

To,
The Director (P&P),
KIOCL Limited,
2nd Block, Koramangala,
Bengaluru-560034.

Sir,

Sub: Approval of Wildlife Management Plan to Comply Stage I FC Condition No (X) of Devadari Iron Ore Mine of KIOCL Ltd.

- Ref:** 1 Your Letter No D(P&P)/65 dated: 18.12.2021
2 E-mail dated: 11.01.2022 of the Deputy Conservator of Forests, Bellary Division, Bellary.
3 Your Letter No D(P&P)/75 dated: 08.02.2022

* * *

Adverting to the letter cited under ref.(1) on the subject, the Wildlife Management Plan in respect of the above project prepared & submitted by the Director (P&P), KIOCL Limited, was forwarded to the Deputy Conservator of Forests, Bellary Division, Bellary for comments. Further, the Deputy Conservator of Forests, Bellary Division, Bellary submitted site specific observations vide E-mail cited under ref.(2). As per the direction issued in this regard the Director (P&P), KIOCL Limited has submitted clarifications to the observations made by the Deputy Conservator of Forests, Bellary Division, Bellary and requested to approve the vide letter cited under ref(3). The clarification submitted by your office has been examined and approved the Wildlife Management Plan as noted here under;

:The Wildlife Management Plan:

SL No	Particulars	1 st Year	2 st Year	3 rd Year	4 th Year	5 th Year
Biodiversity Conservation						
1	Research fund to study "Status and Ecology of Four Horned Antelope a Schedule 1 species in Sandur Region" to ZSI, Western Regional Centre, MoEF&CC	15,00,000	10,00,000	NA	NA	NA
2	Development of Butterfly Park and maintenance	5,00,000	1,25,000	1,25,000	1,25,000	1,25,000
3	Development and maintenance of Tree Park in 4 ha area (Includes rare, threatened, medicinal and endemic trees of the region)	10,00,000	3,00,000	3,00,000	2,00,000	2,00,000
4	Research fund to study ecologically sensitive grasslands and associated flora in the hilltop plateaus	10,00,000	10,00,000	NA	NA	NA
5	Eradication of weeds and invasive species in the areas rich in wildlife	2,00,000	2,00,000	2,00,000	2,00,000	2,00,000
6	Management and development of grasslands for angulates and herbivores	2,00,000	2,00,000	2,00,000	2,00,000	2,00,000

SL No	Particulars	1 st Year	2 nd Year	3 rd Year	4 th Year	5 th Year
7	Camera traps near check dams and Rainwater harvesting ponds for recording presence & movement of wild animals in the area	5,00,000	5,00,000	NA	NA	NA
8	Creation of ponds and water holes for wildlife	5,00,000	NA	NA	NA	NA
Human-Wildlife Conflict						
9	Patrolling Vehicle to curb wildlife related offenses, anti-poaching squad, equipped with communication instruments	20,00,000	NA	NA	NA	NA
10	Appointment of Guards as watch and ward	2,00,000	2,00,000	2,00,000	2,00,000	2,00,000
11	Roadside signage and hoardings	2,50,000	NA	2,50,000	NA	NA
12	Awareness for local communities about Human Wildlife Conflicts (all the peripheral villages at village community halls and high schools)	1,00,000	1,00,000	1,00,000	1,00,000	1,00,000
Awareness and Capacity Building						
13	Education and awareness programs and related material development	2,00,000	2,00,000	2,00,000	2,00,000	2,00,000
14	Awareness programs for mining staff and local community - 50 programs @ 10,000	1,00,000	1,00,000	1,00,000	1,00,000	1,00,000
15	Educational video about four horned antelope and identifying and protecting key grasslands	10,00,000	NA	NA	NA	NA
Total		9250000	3925000	1675000	1325000	1325000

The Wildlife Management Plan above has been approved with following conditions.

1. The designs & locations of the above proposed measures for Rs. 1.75 Crore (One Crore Seventy five thousand only) shall be approved by the Deputy Conservator of Forests, Bellary Division and recommended and submitted through the Chief Conservator of Forests, Bellary Circle, Bellary.
2. Additional budget of Rs. 1.75 Crore as maintenance shall be provided after completion of above five year.
3. Additional budget of Rs. 4.00 crore shall be provided towards "Species Recovery Plan" for the conservation of Four Horned Antelope.

Your's faithfully,

Principal Chief Conservator of Forests,
(Wildlife), & Chief Wildlife Warden,
Bangalore.

ಕರ್ನಾಟಕ ಸರ್ಕಾರ

GOVERNMENT OF KARNATAKA

ಪ್ರಧಾನ ಮುಖ್ಯ ಅರಣ್ಯ ಸಂರಕ್ಷಣಾಧಿಕಾರಿ

(ಅರಣ್ಯ ಪಡೆ ಮುಖ್ಯಸ್ಥರು) ರವರ ಕಚೇರಿ

Office of the
Principal Chief Conservator of
Forests
(Head of Forest Force)



ಅರಣ್ಯ ಭವನ, 18ನೇ ಅಡ್ಡ ರಸ್ತೆ,

ಮಲ್ಲೇಶ್ವರಂ ಬೆಂಗಳೂರು-560 003

Aranya Bhavan, 18th Cross

Malleswaram, Bengaluru-560 003

Telephone : 080 2334 6472

Email : apccffc@gmail.com

E-office File No. KFD/HOFF/A5-1(MNG)/17/2019-FC
Encl. 1 sets of hard copies

E-75021 ✓
Date 28-02-2022

To,

The Director (P & P)
KIOCL Limited
2nd Block, Koramangala
Bengaluru- 560 034

Sir,

Sub: Approval of Catchment Area Treatment Plan (CATP) as a Compliance to Stage-I FC approval condition No. PART-A (xi and xii) for obtaining Stage-II approval for diversion of 401.5761 ha of forest land in SM Block, Sandur Taluk Ballari District in favour of KIOCL, Ltd

Ref: 1. Your letter No. D(P&P) 64 dated 16-12-2021 and 24-02-2022
2. Chief Conservator of Forests, Ballari Circle letter No.MI/MNG/KIOCL/FLD/CR-6/2019-20 dated 22-02-2022

Adverting to the letter cited under ref (1) on the above subject, the Catchment Area Treatment Plan (CATP) in respect of the above project prepared submitted by the Director (P & P), KIOCL Limited, was forwarded to Deputy Conservator of Forests, Ballari Division to examine the CATP and submit the opinion through Chief Conservator of Forests, Ballari Circle. Accordingly, vide letter dated 22-02-2022 the Chief Conservator of Forests, Ballari Circle submitted the CATP plan with certain observation, of Chief Conservator of Forests, Ballari Circle are as follows.

1. Said CAT Plan delineates the forest area proposed for diversion in to 3 main (major) and 7 micro watersheds. Further the Plan lists/enumerates 23 ravines (large & small) emanating from the proposed mining area. The catchment area land use plan, though delineated appropriately is not very legible in the Plan submitted and could not be interpreted for the same reason.
2. The User Agency may be asked in near future to revise the proposed CAT Plan in accordance with the mining plan (approved land use plan).
3. The measures proposed here in (biological and engineering) are limited only to the mining area. However, the foothills just below the proposed mining area and adjoining

valley (both on eastern and western flank of the proposed mining area) where the streams emanating from the proposed mining area (401.5761 ha) actually flow is where these interventions would actually help in minimising the ecological damage expected to be caused in the mining area.

4. The period of implementation of the proposed CAT Plan may have proper timeline.
5. The proposed CAT Plan shall be implemented by the UA in addition to the R&R plan as mandated for any other mine to be operationalized.
6. The User Agency has prepared the CATP Plan for Rs.2.05 Crores for implementing the Water and Soil Conservation Works. This CATP Plan needs to be revised both physical and financial targets duly increase in the quantity of check dams and other related works specified in rerint No. 5, 6, 7 & 10 to be carried out in the said project.

Activities of Catchment Area Treatment Plan are as follows.


Sl.No.	Particular	Unit	Qty	Amount in Rs (Lac)
1.	Gabion Bandhara: Gabion with wire mess (C/S of 4.61 sqm constructed with boulders) Quarried stone shall be used for construction of Gabion. The placement shall be site specific and skilled worker shall be employed for interlocking the individual members. Galvanised 2.3mm thick galvanised wire mess of size 10 x 10 cm shall be used for maintain the stability of structure (Length-10m).	No	1.00	2.94
2.	Gabion Bandhara: structure (Length-12m).	No	5.00	17.00
3.	Gabion Bandhara: structure (Length-14m).	No	8.00	30.96
4.	Masonry Check Dam: Providing and constructing uncoursed random rubble masonry check dam of local stones with required size in CM 1:4, (1 cement, 4 coarse sand) including curing, striking off joints on wall faces, scaffolding, all leads and lifts etc complete (Length-16m).	No	2.00	17.62
5.	Box Gabion Check Dam: Placement of Rubble/boulders inside Gabions to line and level by using required MS/GI pipe frame for all heights to the satisfaction of EIC the rate is inclusive of making of gabion boxes, transportation of rubble from quarry and breaking of rubble to required size, making corner stones, facing of stones, all leads and lifts etc complete (Length-14m).	No	2.00	11.22
6.	Plum Concrete Check Dam: providing and laying in situ Plum Concrete M 20 and 30%	No	1	14.26

	boulders and 70% concrete in proportion of trap metal for foundation and bedding, including bailing out water by any means, formwork, compacting and curing etc. Complete (Length-19m).			
7.	Installation of Geo textile of slope: Grading of Slope surface to remove unwanted / protruding objects such as plant roots, stones, rocks etc. Dig Trench at the bottom and at the top for anchoring the Geo mat. Metal hooks and wooden / bamboo pegs installation at specified intervals on the mats laid on the slope surface. Everything complete.	Sqm	11750 .00	30.55
8.	Box Gabion Wall: Placement of Rubble / boulders inside Gabions to line and level by using required MS / GI pipe frame for all heights to the satisfaction of EIC the rate is inclusive of making of gabion boxes, transportation of rubble from quarry and breaking of rubble to required size, making corner stones, facing of stones, all leads and lifts etc complete.	Cum	687.5 0	28.19
9.	Trees: Supplying and planting of plans as per noted varieties, with height of 6-7 ft, including excavation of pit of size 0.6 m 0.6 m, removal of excavated earth to desired location filling the pit with soil mixture etc. As per specifications and as directed complete in all respect.	No	1784	21.41
10.	Grass Plantation- Providing planting and developing grass area with the approved variety including with height of 6" to 1 ft, with distance of 1.ft, excavating the existing soil to a maximum depth of about 15mm, removal of excavated earth to directed location, dressing the soil in proper slopes, planting approved quality grass with good quality manure mixture, including weeding, cutting the grass, watering etc.	No	22220 .00	3.78
11.	Manual Seeding: Large scale mass seeding was done by mixing seeds available in the region with local farmyard manure and spread across barren areas by manually.	MT	8.00	8.80
12.	Maintaince and Top Soil Collection in 3 year: Mine / Plateau Top Soil (manual collection), Labour cost-spreading, Soil from outside for spreading on the edges, Seasonal Meadow of Grassland Ecosystem and its Maintaince.	LS		19.00
Total Rupees in Lakhs				205.73

The 'Catchment Area Treatment Plan (CATP) above has been approved in-principle with following conditions.

1. The User Agency will implement all the activities proposed in the Catchment Area Treatment Plan as well as additional observations made in the plan by forest Department at the cost of KIOCL in consonance with the mine plan approved by Indian Bureau of Mines as compliance to Stage-I FC Condition No. Part A (xi).
2. The User Agency shall furnish undertaking that they will implement the revised CATP which will be submitted by the duly incorporating approved mining plan in it.
3. The User Agency will implement the work under the Supervision of the Forest Department.
4. Implementation of CATP will be during specified period as finalized by Chief Conservator of Forests, Ballari Circle.
5. Monitoring Mechanism of CATP will be finalised by Chief Conservator of Forests, Ballari Circle.

Yours Faithfully



(Sanjai Mohan IFS)

Principal Chief Conservator of Forests
(Head of Forest Force)

Copy to the Chief Conservator of Forests, Ballari Circle, Ballari for information and necessary action.

Copy to the Deputy Conservator of Forests, Ballari Division, Ballari for information and necessary action.

GOOGLE EARTH MAP SHOWING PROPOSED AREA FOR AFFORESTATION ON DEGRADED FOREST LAND MEASURING 1 & 1/2 TIME SAFETY ZONE

76°29'38.40"E

76°30'0.00"E

76°30'21.60"E

Division: Bellary
 Range: Sandur South
 Section :- Somalapura RF
 Extent: 15 Ha
 Village/Location: Somalapura
 Scale: 1:4,000



15°1'12.00"N

15°1'12.00"N

15°0'54.00"N

15°0'54.00"N



Survey No.	Area in Ha
165/A	15

GPS Point	Latitude	Longitude
1	15°01'08.018"N	76°30'11.078"E
2	15°01'08.276"N	76°30'8.593"E
3	15°01'11.198"N	76°30'01.446"E
4	15°01'12.353"N	76°29'57.166"E
5	15°01'05.901"N	76°29'57.339"E
6	15°00'58.064"N	76°29'57.916"E
7	15°00'58.889"N	76°30'07.009"E
8	15°00'59.077"N	76°30'12.520"E
9	15°01'03.728"N	76°30'11.859"E

K.V. Bhaskara Reddy
 ಕೆ.ವಿ. ಭಾಸ್ಕರ ರೆಡ್ಡಿ / K.V. Bhaskara Reddy
 ನಿರ್ದೇಶಕ (ಉತ್ಪಾದನೆ ಮತ್ತು ಯೋಜನೆ) / Director (Production & Projects)
 ಕೆ.ಎಸ್.ಐ.ಸಿ.ಎಲ್. ಲಿಮಿಟೆಡ್ / KIOCL LIMITED
 II ಬ್ಲಾಕ್, ಕೊರಮಂಗಲಾ, ಬೆಂಗಳೂರು - 560 034
 II Block, Koramangala, Bengaluru - 560 034

Legend

- GPS Point ID.
- CA Land

76°29'38.40"E

76°30'0.00"E

76°30'21.60"E

TOPOSHEET SHOWING PROPOSED AREA FOR AFFORESTATION ON DEGRADED FOREST LAND MEASURING 1 & 1/2 TIME SAFETY ZONE

76°29'38.40"E

76°30'0.00"E

76°30'21.60"E

Division: Bellary
 Range: Sandur South
 Section :- Somalapura RF
 Extent: 15 Ha
 Village/Location: Somalapura
 Scale: 1:4,000

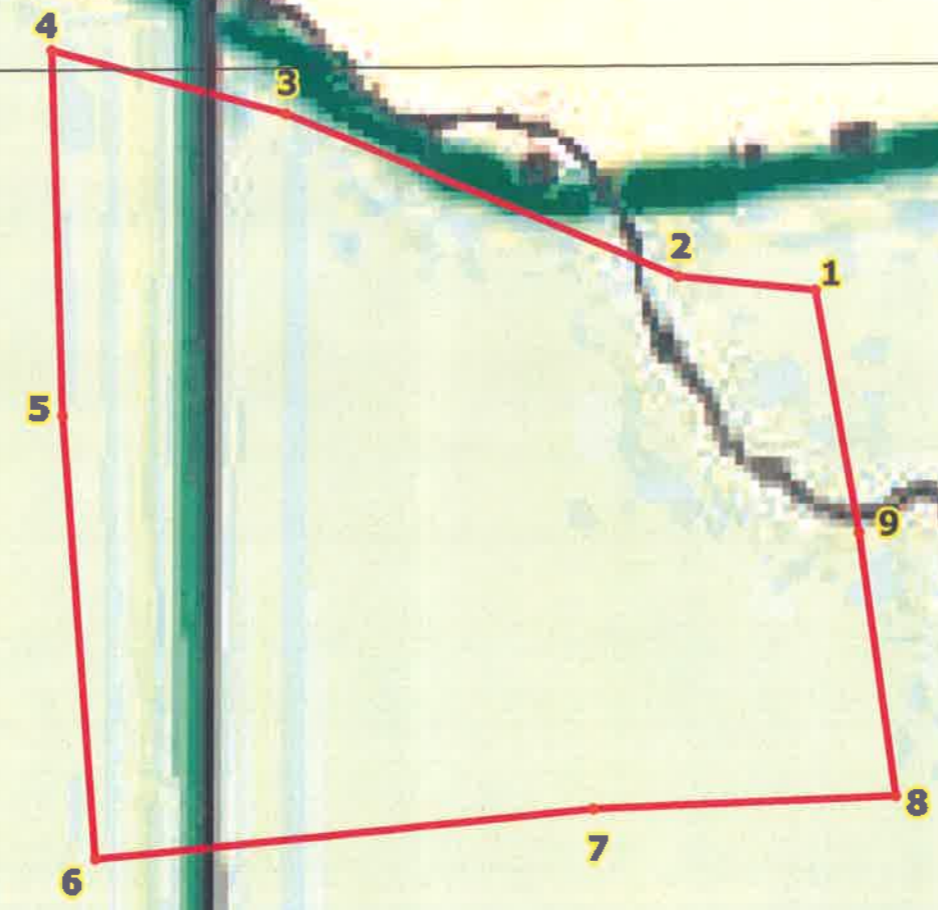


15°1'12.00"N

15°1'12.00"N

SOI Toposheet No.:
57A/8

SOI Toposheet No.:
57A/12



Survey No.	Area in Ha
165/A	15

GPS Point	Latitude	Longitude
1	15°01'08.018"N	76°30'11.078"E
2	15°01'08.276"N	76°30'8.593"E
3	15°01'11.198"N	76°30'01.446"E
4	15°01'12.353"N	76°29'57.166"E
5	15°01'05.901"N	76°29'57.339"E
6	15°00'58.064"N	76°29'57.916"E
7	15°00'58.889"N	76°30'07.009"E
8	15°00'59.077"N	76°30'12.520"E
9	15°01'03.728"N	76°30'11.859"E

[Handwritten Signature]

के.वि.भास्कर रेड्डी / K.V. Bhaskara Reddy
 निदेशक (उत्पादन एवं परियोजनाएँ) / Director (Production & Projects)
 के आई ओ सी एल लिमिटेड / KIOCL LIMITED
 II ब्लॉक, कोरमंगला, बेंगलूरु - 560 034
 II Block, Koramangala, Bengaluru - 560 034

Legend
 ● GPS Point ID.
 □ CA Land

15°0'54.00"N

15°0'54.00"N

76°29'38.40"E

76°30'0.00"E

76°30'21.60"E

VILLAGE MAP SHOWING PROPOSED AREA FOR AFFORESTATION ON DEGRADED FOREST LAND MEASURING 1 & 1/2 TIME SAFETY ZONE

76°29'38.40"E

76°30'0.00"E

76°30'21.60"E

Division: Bellary
 Range: Sandur South
 Section :- Somalapura RF
 Extent: 15 Ha
 Village/Location: Somalapura

Scale: 1:4,000



15°1'12.00"N

15°1'12.00"N

15°0'54.00"N

15°0'54.00"N

165/A

167

166

139/A

143/B

4

3

2

1

5

9

6

7

8

Survey No.	Area in Ha
165/A	15

GPS Point	Latitude	Longitude
1	15°01'08.018"N	76°30'11.078"E
2	15°01'08.276"N	76°30'8.593"E
3	15°01'11.198"N	76°30'01.446"E
4	15°01'12.353"N	76°29'57.166"E
5	15°01'05.901"N	76°29'57.339"E
6	15°00'58.064"N	76°29'57.916"E
7	15°00'58.889"N	76°30'07.009"E
8	15°00'59.077"N	76°30'12.520"E
9	15°01'03.728"N	76°30'11.859"E

के.वि.भास्कर रेड्डी / K.V. Bhaskara Reddy
 निदेशक (उत्पादन एवं परियोजनाएँ) / Director (Production & Projects)
 के आई ओ सी एल लिमिटेड / KIOCL LIMITED
 II ब्लॉक, कोरमंगला, बेंगलूर - 560 034
 II Block, Koramangala, Bengaluru - 560 034

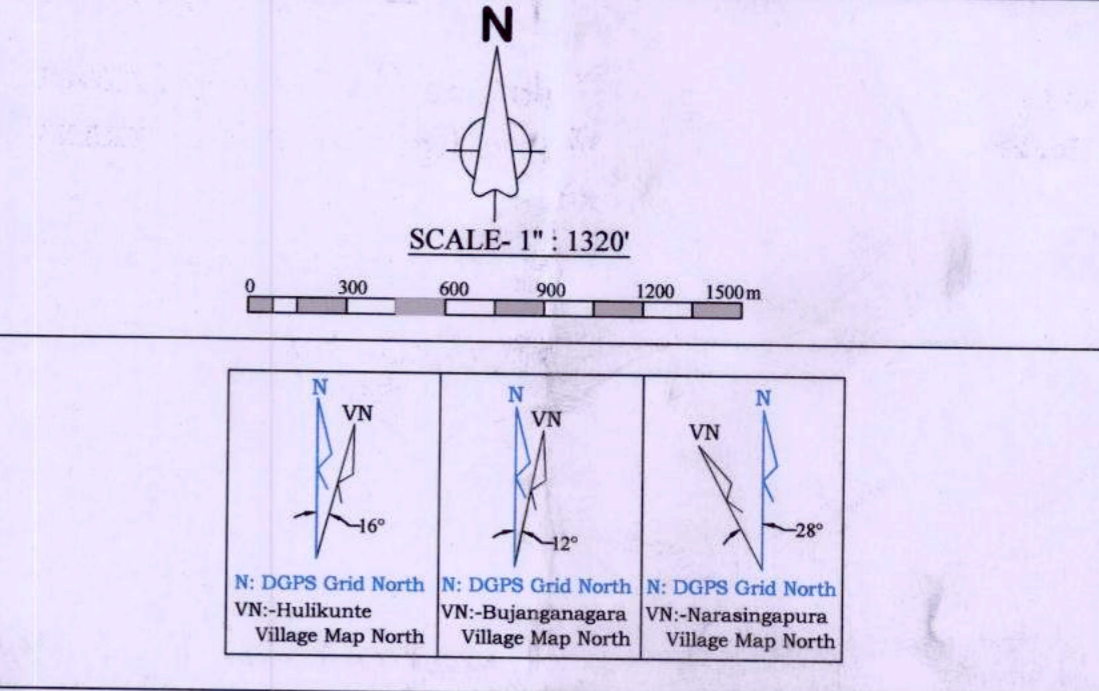
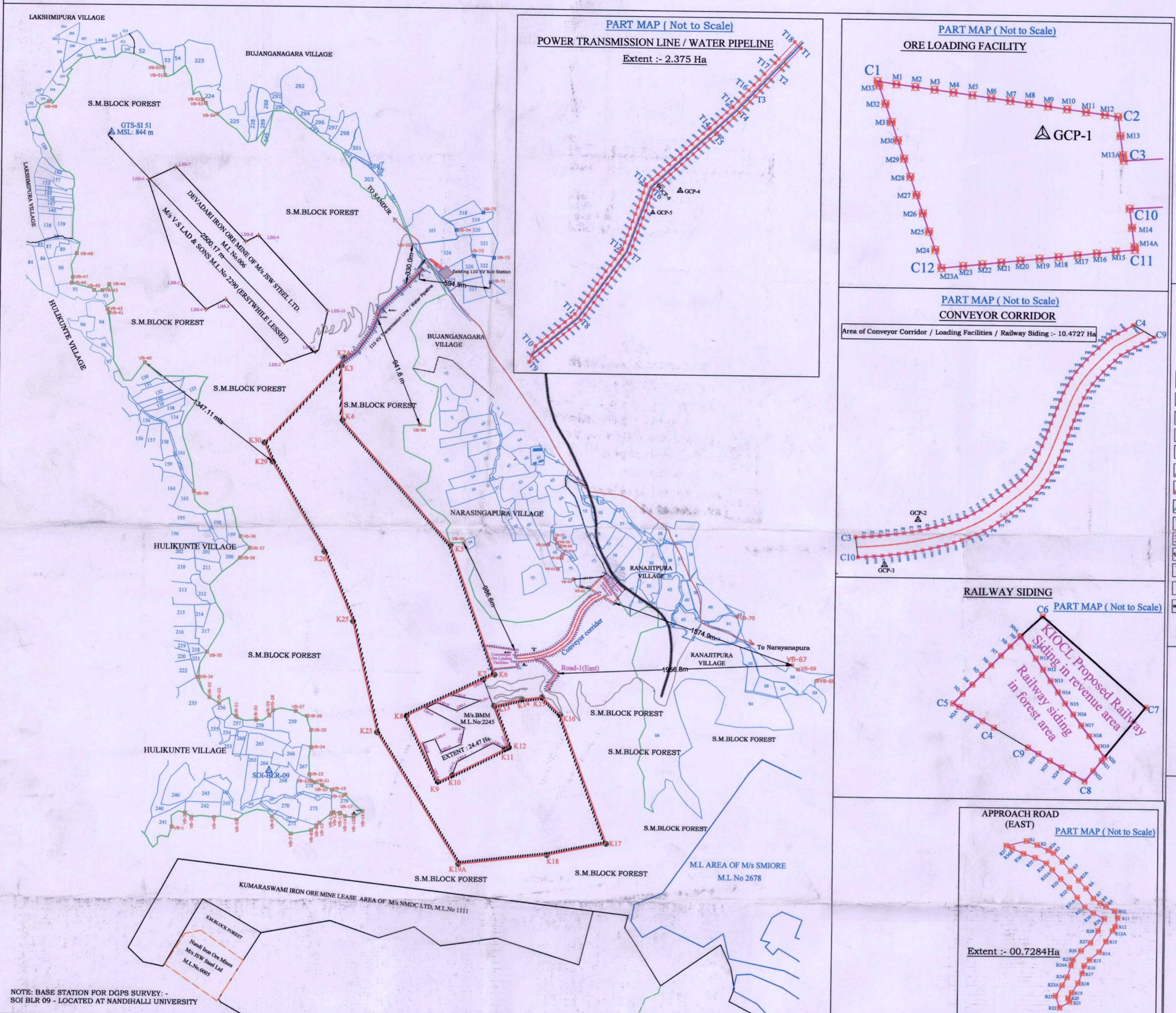
Legend
 ● GPS Point ID.
 □ CA Land

76°29'38.40"E

76°30'0.00"E

76°30'21.60"E

DGPS SURVEY MAP SHOWING MINING LEASE AREA FOR FOREST CLEARANCE OF DEVADARI IRON ORE MINE OF M/s KIOCL LIMITED (A GOVT INDIA ENTERPRISE) OVER AN EXTENT OF 388.00 HA FOR MINING LEASE AND 13.5761 Ha. FOR CONVEYOR CORRIDOR, RAILWAY SIDING, APPROACH ROAD & POWER TRANSMISSION LINE/WATER PIPE LINE, AT SWAMIMALAI BLOCK FOREST, SANDUR SOUTH RANGE, SANDUR TALUK, BALLARI DISTRICT, KARNATAKA STATE



BOUNDARIES :- NORTH : SWAMIMALAI BLOCK FOREST AREA SOUTH : SWAMIMALAI BLOCK FOREST AREA EAST : M.L. AREA OF M/s BMM M.L. NO.2245 & SWAMIMALAI BLOCK FOREST AREA WEST : SWAMIMALAI BLOCK FOREST AREA

- INDEX: MINING LEASE AREA AS APPROVED BY MOEF&CC, GOI FOR IN PRINCIPLE STAGE-I FC. BOUNDARY POINTS OF M.L. AREA. SURVEY OF INDIA GTS POINT. REVENUE / FOREST REFERENCE POINTS. ADJACENT MINING LEASES AS PER CEC. EXISTING APPROACH ROAD. EXISTING MAIN ROAD. REVENUE / FOREST BOUNDARY. SY.NO.BOUNDARY. POWER TRANSMISSION LINE. CONVEYOR CORRIDOR. SERVICE ROAD. ORE LOADING FACILITY / RAILWAY SIDING. EXISTING RAILWAY TRACK.

COMPONENT WISE DETAILS OF FOREST CLEARANCE AREA. Table with 3 columns: S.No, Components, Area in Ha. Total extent: 484.0733.

REVISED COMPONENT WISE DETAILS OF FOREST CLEARANCE AREA. Table with 3 columns: S.No, Components, Area in Ha. Total extent: 401.5761.

DGPS CO-ORDINATES OF GROUND CONTROL POINTS. Table with 5 columns: Point ID, Latitude, Longitude, Northing, Easting, Elevation.

JOINT SURVEY CO-ORDINATES OF DEVADARI IRON ORE MINE FOR AN EXTENT OF 388 Ha IN DEVADARI RANGE, SWAMIMALAI BLOCK FOREST, SANDUR TALUK, BALLARI DISTRICT. Table with 6 columns: Point ID, X, Y, Northing, Longitude, Easting.

DGPS COORDINATES OF CONCENTRATOR, CONVEYOR BELT, POWER TRANSMISSION LINE/WATER PIPE LINE, APPROACH ROAD-1 (EAST), VILLAGE/BOUNDARY POINTS, and RAILWAY SIDING POINTS. Multiple tables with columns for S.No, Point ID, Latitude, Longitude, Northing, Easting, Elevation.

Prepared by: K.V. Bhaskara Reddy, Director/Production & Projects, M/s KIOCL LIMITED, II Block, Koramangala, Bengaluru - 560 034

MAP SHOWING BOUNDARY POINTS OF DEVADARI IRON ORE MINE. LESSEE: M/S KIOCL LIMITED (A GOVT OF INDIA ENTERPRISE). EXTENT: - 401.5761 Ha (M.L. AREA 388.00 HA + 13.5761 HA FOR CONVEYOR CORRIDOR, APPROACH ROAD, POWER TRANSMISSION LINE/WATER LINE). VILLAGE :- S.M. BLOCK FOREST, DISTRICT :- BALLARI, TALUK :- SANDUR, STATE :- KARNATAKA



KUDREMUKH

ಐ.ಎಸ್.ಒ. 9001, 14001 ಮತ್ತು
ಓ.ಎಸ್.ಎಸ್.ಎಸ್. 45001 ಸಂಸ್ಥೆ
ಆರ್.ಐ.ಎಸ್.ಒ. 9001, 14001 ಮತ್ತು
ಆರ್.ಎಸ್.ಎಸ್.ಎಸ್. 45001 ಕಂಪನಿ
ISO 9001, 14001 &
OHSAS 45001 COMPANY

ಕುದ್ರೆಮುಖ್ ಅಮಿಟೆಡ್

(ಭಾರತ ಸರ್ಕಾರದ ಉದ್ಯಮ)

ನೋಂದಾಯಿತ ಕಾರ್ಯಾಲಯ :
೨ನೇ ವಿಭಾಗ, ಕೋರಮಂಗಲ
ಬೆಂಗಳೂರು - ೫೬೦ ೦೩೪.

ದೂರವಾಣಿ : ೦೮೦-೨೫೫೩೨೧೪೬೧ ರಿಂದ ೬೬
ಫ್ಯಾಕ್ಸ್ : ೦೮೦-೨೫೫೩೨೧೫೩-೫೯೪೧
ವೆಬ್ ಸೈಟ್ : www.kioclltd.in

के आई ओ सी एल लिमिटेड

(भारत सरकार का उद्यम)

पंजीकृत कार्यालय :
II ब्लॉक, कोरमंगला,
बेंगलूर - 560 034.

कार्यालय : 080-25531461 - 66
फेक्स : 080-25532153-5941
वेबसाईट : www.kioclltd.in

KIOCL LIMITED

(A Government of India Enterprise)

Registered Office :
II Block, Koramangala,
Bengaluru - 560 034.

Telephone : 080-25531461 - 66
Fax : 080-25532153-5941
Website : www.kioclltd.in
CIN : L13100KA1976GOI002974

ANNEXURE-X

COMPLIANCE OF CONDITION NO: B (i)

UNDERTAKING

We, M/s. KIOCL Ltd. (A Govt. of India Enterprises) Bengaluru, the User Agency hereby confirm that we have submitted Forest Clearance Proposal No. FP/KA/MIN/32568/2018 under Section 2(ii) of Forest (Conservation) Act, 1980, over an extent of 484.0733 hectare (470.40 Mining Lease area & 13.6733 ha for allied activities/approach road) of forest land in Swamimalai (SM) Block Forest, Sandur Taluk, Ballari District, Karnataka for Iron Ore and Manganese Ore Mining in Devadari Hill Range.

Ministry of Environment, Forest and Climate Change, Govt. of India has accorded Stage I/In-principle approval under Forest (Conservation) Act, 1980 vide letter no. F. No. 8 - 24/2020-FC dated 24.06.2021 for 401.5761 hectare (388.00 ha for mining & 13.5761 ha for allied activities/approach road)

We hereby undertake that Legal status of the diverted forest land will remain unchanged.

Place: Bengaluru

Date: 30-01-2022



Authorised Signatory

M/s KIOCL Ltd

के. वि. भास्कर रेड्डी / K.V. Bhaskara Reddy
निदेशक (उत्पादन एवं परियोजनाएँ) / Director (Production & Projects)
के आई ओ सी एल लिमिटेड / KIOCL LIMITED
II ब्लॉक, कोरमंगला, बेंगलूर - 560 034
II Block, Koramangala, Bengaluru - 560 034



KUDREMUKH

ಇಎಸ್‌ಒ 9001, 14001 ಮತ್ತು
ಒಹೆಸ್‌ಎಸ್‌ಎಮ್ 45001 ಸಂಸ್ಥೆ
आई एस ओ 9001, 14001 तथा
ओएचएसएस 45001 कम्पनी
ISO 9001, 14001 &
OHSAS 45001 COMPANY

ಕುದ್ರೆಮುಖ್ ಅಮಿಟೆಡ್

(ಭಾರತ ಸರ್ಕಾರದ ಉದ್ಯಮ)

ನೋಂದಾಯಿತ ಕಾರ್ಯಾಲಯ :
೨ನೇ ವಿಭಾಗ, ಕೋರಮಂಗಲ
ಬೆಂಗಳೂರು - ೫೬೦ ೦೩೪.

ದೂರವಾಣಿ : ೦೮೦-೨೫೫೩೨೧೪೬೧ ರಿಂದ ೬೬
ಫ್ಯಾಕ್ಸ್ : ೦೮೦-೨೫೫೩೨೧೫೩-೫೬೪೧
ವೆಬ್ ಸೈಟ್ : www.kiocltd.in

के आई ओ सी एल लिमिटेड

(भारत सरकार का उद्यम)

पंजीकृत कार्यालय :
II ब्लॉक, कोरमंगला,
बेंगलूर - 560 034.

कार्यालय : 080-25531461 - 66
फेक्स : 080-25532153-5941
वेबसाईट : www.kiocltd.in

KIOCL LIMITED

(A Government of India Enterprise)

Registered Office :
II Block, Koramangala,
Bengaluru - 560 034.

Telephone : 080-25531461 - 66
Fax : 080-25532153-5941
Website : www.kiocltd.in
CIN : L13100KA1976GOI002974

ANNEXURE-XI

COMPLIANCE OF CONDITION NO: B (ii)

UNDERTAKING

We, M/s. KIOCL Ltd. (A Govt. of India Enterprises) Bengaluru, the User Agency hereby confirm that, we have submitted Forest Clearance Proposal No. FP/KA/MIN/32568/2018 under Section 2(ii) of Forest (Conservation) Act, 1980, over an extent of 484.0733 hectare (470.40 Mining Lease area & 13.6733 ha for allied activities/approach road) of forest land in Swamimalai (SM) Block Forest, Sandur Taluk, Ballari District, Karnataka for Iron Ore and Manganese Ore Mining in Devadari Hill Range.

Ministry of Environment, Forest and Climate Change, Govt. of India has accorded Stage I/In-principle approval under Forest (Conservation) Act, 1980 vide letter no. F. No. 8 - 24/2020-FC dated 24.06.2021 for 401.5761 hectare (388.00 ha for mining & 13.5761 ha for allied activities/approach road)

We hereby undertake that there is no non-forest land within the proposed project area.

Place: Bengaluru

Date: 20-01-2022



Authorised Signatory

M/s KIOCL Ltd

ಕೆ.ವಿ. ಭಾಸ್ಕರ ರೆಡ್ಡಿ / K.V. Bhaskara Reddy
ನಿರ್ದೇಶಕ (ಉತ್ಪಾದನಾ ಮತ್ತು ಯೋಜನೆ) / Director (Production & Projects)
ಕೆ.ಐ.ಐ.ಒ.ಸಿ.ಎಲ್.ಲಿಮಿಟೆಡ್ / KIOCL LIMITED
II ಬ್ಲಾಕ್, ಕೋರಮಂಗಲಾ, ಬೆಂಗಳೂರು - 560 034
II Block, Koramangala, Bengaluru - 560 034



KUDREMUKH

ಇಎಸ್‌ಒ 9001, 14001 ಮತ್ತು
ಒಹೆಸ್‌ಎಸ್‌ಎಸ್‌ಎಸ್ 45001 ಸಂಸ್ಥೆ
ಆರ್‌ಐ ಎಸ್‌ಒ 9001, 14001 तथा
ओएचएसएसएस 45001 कम्पनी
ISO 9001, 14001 &
OHSAS 45001 COMPANY

ಕುದ್ರೆಮುಖ್ ಅಮಿಟೆಡ್

(ಭಾರತ ಸರ್ಕಾರದ ಉದ್ಯಮ)

ನೋಂದಾಯಿತ ಕಾರ್ಯಾಲಯ :
2ನೇ ವಿಭಾಗ, ಕೋರಮಂಗಲ
ಬೆಂಗಳೂರು - 560 034.

ದೂರವಾಣಿ : 080-25531461-66
ಫ್ಯಾಕ್ಸ್ : 080-25532153-5941
ವೆಬ್ ಸೈಟ್ : www.kiocltd.in

के आई ओ सी एल लिमिटेड

(भारत सरकार का उद्यम)

पंजीकृत कार्यालय :
II ब्लॉक, कोरमंगला,
बेंगलूर - 560 034.

कार्यालय : 080-25531461 - 66
फेक्स : 080-25532153-5941
वेबसाइट : www.kiocltd.in

KIOCL LIMITED

(A Government of India Enterprise)

Registered Office :
II Block, Koramangala,
Bengaluru - 560 034.

Telephone : 080-25531461 - 66
Fax : 080-25532153-5941
Website : www.kiocltd.in
CIN : L13100KA1976GOI002974

ANNEXURE-XII

COMPLIANCE OF CONDITION NO: B (iv)

UNDERTAKING

We, M/s. KIOCL Ltd. (A Govt. of India Enterprises) Bengaluru, the User Agency hereby confirm that, we have submitted Forest Clearance Proposal No. FP/KA/MIN/32568/2018 under Section 2(ii) of Forest (Conservation) Act, 1980, over an extent of 484.0733 hectare (470.40 Mining Lease area & 13.6733 ha for allied activities/approach road) of forest land in Swamimalai (SM) Block Forest, Sandur Taluk, Ballari District, Karnataka for Iron Ore and Manganese Ore Mining in Devadari Hill Range.

Ministry of Environment, Forest and Climate Change, Govt. of India has accorded Stage I/In-principle approval under Forest (Conservation) Act, 1980 vide letter no. F. No. 8 - 24/2020-FC dated 24.06.2021 for 401.5761 hectare (388.00 ha for mining & 13.5761 ha for allied activities/approach road)

We hereby undertake that additional amount of the NPV of the diverted forest land, if any, will be paid by the user agency to State Government, on becoming due after finalization of the same by the Hon'ble Supreme Court of India on receipt of the report from the Expert Committee.

Place: Bengaluru

Date: 20-01-2022



Authorised Signatory

M/s KIOCL Ltd

के.वि.भास्कर रेड्डी/K.V. Bhaskara Reddy
निदेशक(उत्पादन एवं परियोजनाएँ)/Director(Production & Projects)
के आई ओ सी एल लिमिटेड/KIOCL LIMITED
II ब्लॉक, कोरमंगला, बेंगलूर - 560 034
II Block, Koramangala, Bengaluru - 560 034



KUDREMUKH

ಇಎಸ್‌ಒ 9001, 14001 ಮತ್ತು
ಓಹೆಸ್‌ಎಸ್‌ಎಸ್‌ಎಸ್ 45001 ಸಂಸ್ಥೆ
आई एस ओ 9001, 14001 तथा
ओएचएसएसएस 45001 कम्पनी
ISO 9001, 14001 &
OHSAS 45001 COMPANY

ಕುಡ್ರೆಮುಖ್ ಲಿಮಿಟೆಡ್

(ಭಾರತ ಸರ್ಕಾರದ ಉದ್ಯಮ)

ನೋಂದಾಯಿತ ಕಾರ್ಯಾಲಯ :
ಶಿವೇ ವಿಭಾಗ, ಕೋರಮಂಗಲ
ಬೆಂಗಳೂರು - 560 034.

ದೂರವಾಣಿ : 080-25531461 ರಿಂದ 66
ಫ್ಯಾಕ್ಸ್ : 080-25532153-5941
ವೆಬ್ ಸೈಟ್ : www.kiocltd.in

के आई ओ सी एल लिमिटेड

(भारत सरकार का उद्यम)

पंजीकृत कार्यालय :
II ब्लॉक, कोरमंगला,
बेंगलूर - 560 034.

कार्यालय : 080-25531461 - 66
फेक्स : 080-25532153-5941
वेबसाइट : www.kiocltd.in

KIOCL LIMITED

(A Government of India Enterprise)

Registered Office :
II Block, Koramangala,
Bengaluru - 560 034.

Telephone : 080-25531461 - 66
Fax : 080-25532153-5941
Website : www.kiocltd.in
CIN : L13100KA1976GOK02974

ANNEXURE-XIII

COMPLIANCE OF CONDITION NO: B (v)

UNDERTAKING

We, M/s. KIOCL Ltd. (A Govt. of India Enterprises) Bengaluru, the User Agency hereby confirm that, we have submitted Forest Clearance Proposal No. FP/KA/MIN/32568/2018 under Section 2(ii) of Forest (Conservation) Act, 1980, over an extent of 484.0733 hectare (470.40 Mining Lease area & 13.6733 ha for allied activities/approach road) of forest land in Swamimalai (SM) Block Forest, Sandur Taluk, Ballari District, Karnataka for Iron Ore and Manganese Ore Mining in Devadari Hill Range.

Ministry of Environment, Forest and Climate Change, Govt. of India has accorded Stage I/In-principle approval under Forest (Conservation) Act, 1980 vide letter no. F. No. 8 - 24/2020-FC dated 24.06.2021 for 401.5761 hectare (388.00 ha for mining & 13.5761 ha for allied activities/approach road)

We hereby undertake to bear the cost towards the comprehensive study by a couple of reputed institutions for preparation of perspective co-management plan for sustainable mining with respect to forest, wildlife and ecological conservation and development, including promotion of green mining infrastructure in the future which could not only have least impact on forest and wildlife in the area but in some cases could actually promote forest and wildlife by itself. The aforesaid study will be undertaken by the State Government. For this purpose, KIOCL has already communicated vide letter dated 25.08.2021 to state government for information.

Place: Bengaluru

Date: 20-01-2022



Authorised Signatory

M/s KIOCL Ltd
के.वि. भास्कर रेड्डी / K.V. Bhaskara Reddy
निदेशक (उत्पादन एवं परियोजनाएँ) / Director (Production & Projects)
के आई ओ सी एल लिमिटेड / KIOCL LIMITED
II ब्लॉक, कोरमंगला, बेंगलूर - 560 034
II Block, Koramangala, Bengaluru - 560 034

ಪರಿಸರ-ನಮ್ಮ ದೈಯ ನಮ್ಮ ಧ್ಯಾನ ಪಾರಿस्थितिकी-हमारा लक्ष्य हमारी निष्ठा **ECOLOGY-OUR MISSION OUR OBSESSION**

<https://www.facebook.com/kiocltd> <https://www.twitter.com/cmdkiocl>



KUDREMUKH

ಐಎಸ್ಒ 9001, 14001 ಮತ್ತು
ಓಹೆಸ್‌ಎಸ್‌ಎಸ್ 45001 ಸಂಸ್ಥೆ
आई एस ओ 9001, 14001 तथा
ओएचएसएस 45001 कम्पनी
ISO 9001, 14001 &
OHSAS 45001 COMPANY

ಕುಡ್ರೆಮುಖ್ ಅಮಿಟೆಡ್

(ಭಾರತ ಸರ್ಕಾರದ ಉದ್ಯಮ)

ನೋಂದಾಯಿತ ಕಾರ್ಯಾಲಯ :
೨ನೇ ವಿಭಾಗ, ಕೋರಮಂಗಲ
ಬೆಂಗಳೂರು - ೫೬೦ ೦೩೪.

ದೂರವಾಣಿ : ೦೮೦-೨೫೫೩೧೪೬೧ ರಿಂದ ೬೬
ಫ್ಯಾಕ್ಸ್ : ೦೮೦-೨೫೫೩೧೪೩-೫೯೪೧
ವೆಬ್ ಸೈಟ್ : www.kiocltd.in

के आई ओ सी एल लिमिटेड

(भारत सरकार का उद्यम)

पंजीकृत कार्यालय :
II ब्लॉक, कोरमंगला,
बेंगलूर - 560 034.

कार्यालय : 080-25531461 - 66
फेक्स : 080-25532153-5941
वेबसाइट : www.kiocltd.in

KIOCL LIMITED

(A Government of India Enterprise)

Registered Office :
II Block, Koramangala,
Bengaluru - 560 034.

Telephone : 080-25531461 - 66
Fax : 080-25532153-5941
Website : www.kiocltd.in
CIN : L13100KA1976GOI002974

ANNEXURE-XIV

COMPLIANCE OF CONDITION NO: B (vi)

UNDERTAKING

We, M/s. KIOCL Ltd. (A Govt. of India Enterprises) Bengaluru, the User Agency hereby confirm that we have submitted Forest Clearance Proposal No. FP/KA/MIN/32568/2018 under Section 2(ii) of Forest (Conservation) Act, 1980, over an extent of 484.0733 hectare (470.40 Mining Lease area & 13.6733 ha for allied activities/approach road) of forest land in Swamimalai (SM) Block Forest, Sandur Taluk, Ballari District, Karnataka for Iron Ore and Manganese Ore Mining in Devadari Hill Range.

Ministry of Environment, Forest and Climate Change, Govt. of India has accorded Stage I/In-principle approval under Forest (Conservation) Act, 1980 vide letter no. F. No. 8 - 24/2020-FC dated 24.06.2021 for 401.5761 hectare (388.00 ha for mining & 13.5761 ha for allied activities/approach road)

We hereby undertake to adhere to the directions/ guideline's issues by the Hon'able Supreme Court for mining, including directions on mining in Bellary district, and comply with all the statutory conditions for scientific and sustainable mining issued by competent authority.

Place: Bengaluru

Date: 20-01-2022

Authorised Signatory

M/s KIOCL Ltd

के.वि.भास्कर रेड्डी/K.V. Bhaskara Reddy
निदेशक (उत्पादन एवं परियोजनाएँ) / Director (Production & Projects)
के आई ओ सी एल लि.मिटेड / KIOCL LIMITED
II ब्लॉक, कोरमंगला, बेंगलूर - 560 034
II Block, Koramangala, Bengaluru - 560 034





KUDREMUKH

ಐಸೋ 9001, 14001 ಮತ್ತು
ಓಹಸಾ 45001 ಸಂಸ್ಥೆ
आई एस ओ 9001, 14001 तथा
ओएचएसएस 45001 कम्पनी
ISO 9001, 14001 &
OHSAS 45001 COMPANY

ಕೆಐಓಸಿಎಲ್ ಅಮಿಟೆಡ್

(ಭಾರತ ಸರ್ಕಾರದ ಉದ್ಯಮ)

ನೋಂದಾಯಿತ ಕಾರ್ಯಾಲಯ :

೨ನೇ ವಿಭಾಗ, ಕೋರಮಂಗಲ

ಬೆಂಗಳೂರು - ೫೬೦ ೦೩೪.

ದೂರವಾಣಿ : ೦೮೦-೨೫೫೩೨೧೪೬೧ ರಿಂದ ೬೬

ಫ್ಯಾಕ್ಸ್ : ೦೮೦-೨೫೫೩೨೧೫೩-೫೯೪೧

ವೆಬ್ ಸೈಟ್ : www.kiocltd.in

के आई ओ सी एल लिमिटेड

(भारत सरकार का उद्यम)

पंजीकृत कार्यालय :

II ब्लॉक, कोरमंगला,

बेंगलूर - 560 034.

कार्यालय : 080-25531461 - 66

फैक्स : 080-25532153-5941

वेबसाईट : www.kiocltd.in

KIOCL LIMITED

(A Government of India Enterprise)

Registered Office :

II Block, Koramangala,

Bengaluru - 560 034.

Telephone : 080-25531461 - 66

Fax : 080-25532153-5941

Website : www.kiocltd.in

CIN : L13100KA1976GOI002974

ANNEXURE-XV

COMPLIANCE OF CONDITION NO: B (vii)

UNDERTAKING

We, M/s. KIOCL Ltd. (A Govt. of India Enterprises) Bengaluru, the User Agency hereby confirm that we have submitted Forest Clearance Proposal No. FP/KA/MIN/32568/2018 under Section 2(ii) of Forest (Conservation) Act, 1980, over an extent of 484.0733 hectare (470.40 Mining Lease area & 13.6733 ha for allied activities/approach road) of forest land in Swamimalai (SM) Block Forest, Sandur Taluk, Ballari District, Karnataka for Iron Ore and Manganese Ore Mining in Devadari Hill Range.

Ministry of Environment, Forest and Climate Change, Govt. of India has accorded Stage I/In-principle approval under Forest (Conservation) Act, 1980 vide letter no. F. No. 8 - 24/2020-FC dated 24.06.2021 for 401.5761 hectare (388.00 ha for mining & 13.5761 ha for allied activities/approach road)

We hereby undertake that the road side plantation of local species and bamboo will be raised along the approach road of the mine at the cost of the user agency.

Place: Bengaluru

Date: 20-01-2022



Authorised Signatory

M/s KIOCL Ltd

के. वि. भास्कर रेड्डी / K.V. Bhaskara Reddy
निदेशक (उत्पादन एवं परियोजनाएँ) / Director (Production & Projects)
के आई ओ सी एल लिमिटेड / KIOCL LIMITED
II ब्लॉक, कोरमंगला, बेंगलूर - 560 034
II Block, Koramangala, Bengaluru - 560 034



KUDREMU KH

ISO 9001, 14001 ಮತ್ತು
L.ಪರಿಸ್ಥಿತಿಗತಿ 45001 ಸಂಸ್ಥೆ
ಆರ್‌ಇ‌ಎಸ್‌ಒ 9001, 14001 ಮತ್ತು
ಆರ್‌ಇ‌ಎಸ್‌ಒ 45001 ಕಂಪನಿ
ISO 9001, 14001 &
OHSAS 45001 COMPANY

ಕುದ್ರೆಮುಖ್ ಲಿಮಿಟೆಡ್

(ಭಾರತ ಸರ್ಕಾರದ ಉದ್ಯಮ)

ನೋಂದಾಯಿತ ಕಾರ್ಯಾಲಯ :
೨ನೇ ವಿಭಾಗ, ಕೋರಮಂಗಲ
ಬೆಂಗಳೂರು - ೫೬೦ ೦೩೪.

ದೂರವಾಣಿ : ೦೮೦-೨೫೫೩೨೧೫೬ ರಿಂದ ೬೬

ಫ್ಯಾಕ್ಸ್ : ೦೮೦-೨೫೫೩೨೧೫೬-೫೯೪೧

ವೆಬ್ ಸೈಟ್ : www.kiocltd.in

के आई ओ सी एल लिमिटेड

(भारत सरकार का उद्यम)

पंजीकृत कार्यालय :

II ब्लॉक, कोरमंगला,

बेंगलूर - 560 034.

कार्यालय : 080-25531461 - 66

फैक्स : 080-25532153-5941

वेबसाईट : www.kiocltd.in

KIOCL LIMITED

(A Government of India Enterprise)

Registered Office :

II Block, Koramangaia,
Bengaluru - 560 034.

Telephone : 080-25531461 - 66

Fax : 080-25532153-5941

Website : www.kiocltd.in

CIN : L13100KA1976GOI002974

No. D (P&P)/ 48

25 August 2021

Secretary to Government (Mines, MSME)
Commerce and Industries Dept.,
Government of Karnataka,
Vikasa Soudha,
Bangalore 560 001

Dear Sir,

Subject: - Compliance of conditions of Stage I in principle approval for Devadari Iron Ore Mine of M/s KIOCL Limited.

Ref: MoEF &CC, GoI letter 8-24/2020-FC dated 24.06.2021.

1. Govt. of Karnataka issued notification on 23.01.2017 for reserving of an area of 470.40 ha in Devadari Range, Sandur Taluk, Bellary District for iron ore and manganese in favour of KIOCL Ltd., under the provisions of Section 17A(2) of MMDR Act, 1957.
2. Subsequently, Director of Mines & Geology, Govt. of Karnataka vide letter dated 13.02.2017 requested KIOCL to obtain statutory clearances at the earliest from regulatory bodies viz Mining Plan, Environment Clearance, Forest Clearance approvals for execution of mining lease deed.
3. Company has obtained mining plan approval from Indian Bureau of Mines on 08.03.2018 for production of 2 mtpa iron ore and setting up of 2 mtpa crushing, conveying & beneficiation plant. Company also obtained Environmental Clearance for the project on 13.08.2021 from MoEF &CC, GoI for production of 2 mtpa iron ore and Beneficiation Plant.
4. MoEF & CC, GoI accorded Stage-I in principle FC approval on 24.06.2021 with standard/specific conditions to be complied for obtaining Stage-II Final FC. Copy of letter dated 24.06.2021 enclosed as Annexure -I.



68



ಮುಂದುವರೆದ ಪುಟ
ಅನುವರ್ತಿ ಶೀಟ
CONTINUATION SHEET

5. Company is in the process of complying the conditions of approved letter dated 24.06.2021 for obtaining Final FC. In the said letter, condition B (vii) is reproduced here as under for kind reference

Quote

The State Government shall prepare a time-bound plan for return of those forest areas in 'A', 'B' and 'C' category mines in Bellary district which could not be auctioned on account of non-viability, to the State Forest Department after proper Rehabilitation and Resettlement as per directions of the Hon'ble Supreme Court, and submit the Plan to the Govt. of India within six months. It is clarified that this condition is not linked to the instant proposal of forest land diversion, but the same shall be one of the issues for consideration for any forest land diversion in Karnataka State in the future, i.e. after six months;.

Unquote

6. This is for kind information please.

With kind regards,

Yours Sincerely,
For KIOCL Limited,


(K V Bhaskara Reddy)
Director (P &P)

Enclosed: as above.





KUDREMUKH

ಐಎಸ್ಒ 9001, 14001 ಮತ್ತು
ಓಹೆಸ್‌ಎಸ್‌ಎಸ್ 45001 ಸಂಸ್ಥೆ
आई एस ओ 9001, 14001 तथा
ओएचएसएस 45001 कम्पनी
ISO 9001, 14001 &
OHSAS 45001 COMPANY

ಕುದ್ರೆಮುಖ್ ಅಬಿಟೆಡ್

(ಭಾರತ ಸರ್ಕಾರದ ಉದ್ಯಮ)

ನೋಂದಾಯಿತ ಕಾರ್ಯಾಲಯ :
೨ನೇ ವಿಭಾಗ, ಕೋರಮಂಗಲ
ಬೆಂಗಳೂರು - ೫೬೦ ೦೩೪.

ದೂರವಾಣಿ : ೦೮೦-೨೫೫೩೨೧೪೬೧ ರಿಂದ ೬೬
ಫ್ಯಾಕ್ಸ್ : ೦೮೦-೨೫೫೩೨೧೫೩-೫೯೪೧
ವೆಬ್ ಸೈಟ್ : www.kiocltd.in

के आई ओ सी एल लिमिटेड

(भारत सरकार का उद्यम)

पंजीकृत कार्यालय :
II ब्लॉक, कोरमंगला,
बेंगलूर - 560 034.

कार्यालय : 080-25531461 - 66
फेक्स : 080-25532153-5941
वेबसाईट : www.kiocltd.in

KIOCL LIMITED

(A Government of India Enterprise)

Registered Office :
II Block, Koramangala,
Bengaluru - 560 034.

Telephone : 080-25531461 - 66
Fax : 080-25532153-5941
Website : www.kiocltd.in
CIN : L13100KA1976GOI002974

ANNEXURE-XVII

COMPLIANCE OF CONDITION NO: B (ix)

UNDERTAKING

We, M/s. KIOCL Ltd. (A Govt. of India Enterprises) Bengaluru, the User Agency hereby confirm that we have submitted Forest Clearance Proposal No. FP/KA/MIN/32568/2018 under Section 2(ii) of Forest (Conservation) Act, 1980, over an extent of 484.0733 hectare (470.40 Mining Lease area & 13.6733 ha for allied activities/approach road) of forest land in Swamimalai (SM) Block Forest, Sandur Taluk, Ballari District, Karnataka for Iron Ore and Manganese Ore Mining in Devadari Hill Range.

Ministry of Environment, Forest and Climate Change, Govt. of India has accorded Stage I/In-principle approval under Forest (Conservation) Act, 1980 vide letter no. F. No. 8 - 24/2020-FC dated 24.06.2021 for 401.5761 hectare (388.00 ha for mining & 13.5761 ha for allied activities/approach road)

we hereby undertake to restrict the felling of trees to minimum number in the diverted forest land and the trees will be felled under the supervision of the State Forest Department and the cost of felling of trees will be deposited by the user agency with the State Forest Department.

Place: Bengaluru

Date: 20-01-2022

Authorised Signatory

M/s KIOCL Ltd

के.वि. भास्कर रेड्डी/K.V. Bhaskara Reddy
निदेशक (उत्पादन एवं परियोजनाएँ)/Director (Production & Projects)
के आई ओ सी एल लिमिटेड/KIOCL LIMITED
II ब्लॉक, कोरमंगला, बेंगलूर - 560 034
II Block, Koramangala, Bengaluru - 560 034



ಪರಿಸರ-ನಮ್ಮ ಧ್ಯೇಯ ನಮ್ಮ ಧ್ಯಾನ ಪಾರಿस्थಿತಿಕಿ-हमारा लक्ष्य हमारी निष्ठा ECOLOGY-OUR MISSION OUR OBSESSION

<https://www.facebook.com/kiocltd> <https://www.twitter.com/cmdkiocl>



KUDREMUKH

ಐಸೋ 9001, 14001 ಮತ್ತು
ಓಹಾಸ 45001 ಸಂಸ್ಥೆ
ಆರ್‌ಐ‌ಎಸ್‌ಓ 9001, 14001 ಮತ್ತು
ಓಎಚ್‌ಎಸ್‌ಎಸ್‌ 45001 ಕಂಪನಿ
ISO 9001, 14001 &
OHSAS 45001 COMPANY

ಕುಡ್ರೆಮುಖ್ ಲಿಮಿಟೆಡ್

(ಭಾರತ ಸರ್ಕಾರದ ಉದ್ಯಮ)

ನೋಂದಾಯಿತ ಕಾರ್ಯಾಲಯ :
2ನೇ ವಿಭಾಗ, ಕೋರಮಂಗಲ
ಬೆಂಗಳೂರು - 560 034.

ದೂರವಾಣಿ : 080-25531461-66 ರಿಂದ 66
ಫ್ಯಾಕ್ಸ್ : 080-25532153-5941
ವೆಬ್ ಸೈಟ್ : www.kiocltd.in

के आई ओ सी एल लिमिटेड

(भारत सरकार का उद्यम)

पंजीकृत कार्यालय :
II ब्लॉक, कोरमंगला,
बेंगलूर - 560 034.

कार्यालय : 080-25531461 - 66
फेक्स : 080-25532153-5941
वेबसाईट : www.kiocltd.in

KIOCL LIMITED

(A Government of India Enterprise)

Registered Office :
II Block, Koramangala,
Bengaluru - 560 034.

Telephone : 080-25531461 - 66
Fax : 080-25532153-5941
Website : www.kiocltd.in
CIN : L13100KA1976GOI002974

ANNEXURE-XVIII

COMPLIANCE OF CONDITION NO: B (x)

UNDERTAKING

We, M/s. KIOCL Ltd. (A Govt. of India Enterprises) Bengaluru, the User Agency hereby confirm that we have submitted Forest Clearance Proposal No. FP/KA/MIN/32568/2018 under Section 2(ii) of Forest (Conservation) Act, 1980, over an extent of 484.0733 hectare (470.40 Mining Lease area & 13.6733 ha for allied activities/approach road) of forest land in Swamimalai (SM) Block Forest, Sandur Taluk, Ballari District, Karnataka for Iron Ore and Manganese Ore Mining in Devadari Hill Range.

Ministry of Environment, Forest and Climate Change, Govt. of India has accorded Stage I/In-principle approval under Forest (Conservation) Act, 1980 vide letter no. F. No. 8 - 24/2020-FC dated 24.06.2021 for 401.5761 hectare (388.00 ha for mining & 13.5761 ha for allied activities/approach road)

We hereby undertake that the period of diversion of the said forest land under this approval will be for a period co-terminus with the period of the mining lease granted under the Mines and Minerals (Development and Regulation) Act, 1957, as amended and the rules framed there-under.

Place: Bengaluru

Date: 20-01-2022



Authorised Signatory

M/s KIOCL Ltd

के.वि. भास्कर रेड्डी / K.V. Bhaskara Reddy
निदेशक (उत्पादन एवं परियोजनाएँ) / Director (Production & Projects)
के आई ओ सी एल लिमिटेड / KIOCL LIMITED
II ब्लॉक, कोरमंगला, बेंगलूर - 560 034
II Block, Koramangala, Bengaluru - 560 034

ಪರಿಸರ-ನಮ್ಮ ಧ್ಯೇಯ ನಮ್ಮ ಧ್ಯಾನ ಪಾರಿಸ್ಥಿತಿಕಿ-ಹಮಾರಾ ಲಕ್ಷ್ಯ ಹಮಾರಿ ನಿಷ್ಠಾ ECOLOGY-OUR MISSION OUR OBSESSION

<https://www.facebook.com/kiocltd> <https://www.twitter.com/cmdkiocl>



F.No.J-11015/28/2018-IA-II (M)

Government of India

Ministry of Environment, Forest and Climate Change
Impact Assessment Division

Indira Paryavaran Bhawan
Prithvi Wing, 2nd Floor
Jor Bagh Road, Aliganj
New Delhi-110 003
Date: 13th August 2021

To

M/s KIOCL Limited
II Block, Koramangala
Bangalore South
Bangalore Urban
Karnataka – 560 034

Sub: Proposal for Environmental Clearance of Devadari Iron Ore mine with a mine capacity of 2 MTPA Iron Ore (ROM) and 500 TPA Manganese Ore with 2 MTPA wet Beneficiation plant located at notified and reserved mining lease area of 401.5761 ha (388.0 ha for Mining & 13.5761 ha for conveyor, approach road, etc.) falling under Swamimalai Block Forest, Kumaraswami Reserve Forest Range, Sandur Taluk, Bellary district, Karnataka by M/s KIOCL Limited – EC

Sir,

This has reference to proposal no.IA/KA/MIN/72345/2018 for Environmental Clearance of Devadari Iron Ore mine with a mine capacity of 2 MTPA Iron Ore (ROM) and 500 TPA Manganese Ore with 2 MTPA wet Beneficiation plant located at notified and reserved mining lease area of 401.5761 ha (388.0 ha for Mining & 13.5761 ha for conveyor, approach road, etc.) falling under Swamimalai Block Forest, Kumaraswami Reserve Forest Range, Sandur Taluk, Bellary district, Karnataka by M/s KIOCL Limited

1. EAC Meeting Details:

EAC meeting	33 rd EAC Meeting
Date of Meeting	13 th – 16 th July, 2021

2. Project details:

Name of the Proposal	Proposal for EC of Devadari Iron Ore mine with a mine capacity of 2 MTPA iron ore (ROM) and 500 TPA manganese ore with 2 MTPA Wet Beneficiation plant.		
Location	Village	Nandhihalli, Ranjitpura	Narsarapura,

M/s KIOCL Limited, Karnataka

1 | Page



	Tehsil/Taluka	Sandur
	District	Ballari
	State / UT	Karnataka
	Latitudes	15°1'18.18627" & 15°3'43.60179"N
	Longitudes	76°34'35.0174" & 76°36'12.77452"E
	SoI Topo sheet No.	57 A/12 (D43E12)
Company's Name	KIOCL Limited	
Accredited Consultant and certificate no.	Ecomen Laboratories Pvt. Ltd. QCI/NABET Certificate No. NABET/EIA/2023/RA 0203, valid up to September 21, 2023.	
KML file	Submitted	
Seismic zone	II	

3. Category details:

Category of the project	A
Provisions	1(a)(i) and 2b
Mining lease Area (MLA)	470.4 ha
Additional information	<p>Govt. of Karnataka (GoK) vide gazette notification dated 23.01.2017 notified an area 470.40 ha forest land in Devadari range, Sandur Taluka, Ballari District, Karnataka for Iron ore & Manganese ore mining in favour of KIOCL Limited under section 17A(2) of MMRD Act 1957. Subsequently KIOCL has submitted application for EC & FC clearance for an extent of 470.40 ha ML area + 15.3725 ha for conveyor Corridor, approach road, Power transmission line/water line) for total area of 485.7725 ha. During the process of Forest clearance Addl. Chief Secretary, (Forest, Environment, Ecology) GoK has recommended the FC proposal for an extent of 401.5761 ha (388.0 ha for Mining & 13.5761 ha for conveyor, approach road, etc) in-principle stage-I approval to MoEF&CC, GoI.</p> <p>MoEF&CC, GoI vide letter dated 24.06.2021 accorded In-Principle stage -I FC approval for the same extent of 401.5761 ha i.e., 388.00 ha for Mining lease & 13.5761 ha for conveyor, approach road, power transmission line/water line of total 401.5761 ha.</p> <p>Hence Mining Lease area will now be reduced from 470.4 ha to 388 ha and the area outside the ML will reduce from 15.3725 ha to 13.5761 ha making the total area reduced from 485.7725 ha to 401.5761 ha.</p>

4. ToR/EC Details:

ToR Proposal No.	IA/KA/MIN/72345/2018
Online application date for Form-I	22/03/2018
Documents Submitted	Brief summary, GPS file , Survey of India Toposheet, Proposed TOR, PFR, Approval

	letter of mining plan, Acknowledgement that proposal is seeking prior approval of Central Government under the Forest (Conservation) Act 1980 has been successfully uploaded on the portal of the Ministry of Environment, Forests and Climate Change, Government of India, Proof of reservation of 470.4 ha area, Mining lease gazette notification
EAC meeting date	24/04/2018
ToR Letter No.	J-11015/28/2018-IA.II (M)
ToR grant Date	16/05/2018
Production capacity	2 MTPA Iron Ore (ROM) & 500 TPA Manganese & Wet Beneficiation Plant including crushing, Screening, conveying for a capacity of 2 MTPA
Soil	1, 16,102 cu.m. of top soil
Waste	waste during proposed plan period-6.351664 M.cu.m for iron ore, 0.00085 M.cu.m for Manganese ore
Total Excavation	The total excavation (highest) for Iron ore shall be 7.87 Million TPA & Manganese ore 0.0022 Million TPA.
Crusher	3 proposed crushers: Primary Jaw Crusher 350 TPH, Secondary Cone Crushers 250 TPH, Tertiary & Quarternary Cone Crushers 250 TPH
EIA/EMP uploaded on	12/09/2019

5. Lease Details:

Prospecting operation, Commence date	Geological Survey of India prospected the area during the year 2005 to 2008.	
Application for the Mining lease area and Date	KIOCL has submitted application on 25.07.2015 to GoK for reservation of mining area in Devadari range under the provision of section 17 A (2A) of MMDR Act, 1957	
Validity of mine lease	50 years from the date of ML deed registration.	
Letter of Intent	Letter No.	Letter No. DMG/MLS/Res. KIOCL/2016-17/10301
	Date	13.02.2017
Additional information	Department of Mines & Geology vide letter No. DMG/MLS/Res. KIOCL/2016-17/10301 dated 13.02.2017 issued Letter of Intent to obtain Environmental Clearance under EIA Notification 2006 for execution of mine lease deed.	

6. Mining plan details:

Mining	Letter No.	279/1096/2018/BNG/505
--------	------------	-----------------------



Plan(approved by Indian Bureau of Mines/DMG)	Date	08.03.2018	
	Validity	5 year plan period	
Mining Parameters	Quantitative Description		
Bench Height	6 m		
Bench Width	11 m		
Method of Mining	Opencast mining with conventional shovel dumper combination		
Individual bench slope	Bank slope angle 75 ⁰		
Overall pit slope	less than 36 ⁰		
Drilling/Blasting	Controlled blasting in the pits to keep the ground vibration level within permissible limit. Rock breaker will be used so that no secondary blasting is required.		
RoM output size	2 MTPA of Iron Ore (ROM) and 500 TPA of Manganese Ore. The total excavation (highest) shall be 7.87 million TPA.		
	Lump Ore	Fines Ore	Iron ore concentrate
	+10 - 40 mm (Over & under size : Max. 5% Each)	Size: - 10mm (with oversize 5% maximum and undersize 20% maximum)	(-)325 mesh
Life of mine	Considering the present mineable reserve, the life of mine is calculated 7 years. However, after the detailed exploration of entire mining lease area, the expected mineral reserve is likely to substantiate a mine life of around 20 years.		
Transportation details	The Iron ore produced in the mine will be transported through Downhill Conveyor to the nearest railway siding at Ranjithpura Railway Station/BMM Railway Siding which is about 4 kms away from the proposed mine site. The railway siding facilities, which already exists at Ranjithpura/BMM Railway Siding will be utilized for transportation of iron ore to KIOCL plants at Mangalore. Manganese Ore produced from mine will be transported through trucks to Railway siding about 4 km from mine site		
Dumpers capacity	35 Tonnes		
Additional information	The ore and over burden will be excavated and transported by conventional shovel – dumper combination after loosening the hard rock mass by blasting. Excavators of 3.5 - 4.5 m ³ capacity will be utilized for excavation and loading and 35 tonne capacity dumpers will be used for the transportation of the ore and overburden. The blasted ore will be loaded by the excavator and transported by dumper to a ROM stock pile close to the proposed crushing plant.		

7. Land Area Breakup:

Private land	NIL
--------------	-----

Government land	Forest land
Total Mining lease area (MLA)	<ul style="list-style-type: none"> Govt. of Karnataka (GoK) vide gazette notification dated 23.01.2017 notified an area 470.40 ha forest land in Devadari range, Sandur Tq, Ballari Dt., Karnataka for Iron ore & manganese ore mining in favour of KIOCL Limited under section 17A(2) of MMRD Act 1957. MoEF&CC, GoI vide letter dated 24.06.2021 accorded In-Principle stage-I FC approval for the extent of 401.5761 ha i.e., 388.00 ha for Mining lease & 13.5761 ha for conveyor, approach road, power transmission line/water line of total 401.5761 ha. Hence Mining Lease area will now be reduced from 470.4 ha to 388 ha and the area outside the ML will reduce from 15.3725 ha to 13.5761 ha making the total area reduced from 485.7725 ha to 401.5761 ha.
Private land for crusher, workshop & other infrastructure outside the MLA	NA

8. Nearest village / town/ highway/railway station / water bodies

Particulars	Particular's Name	Distance & Directions
Village	Nandihalli	1.6 km, W
Village	Narsarapura	1.1 km, E
Village	Ranjitpura	1.5 km, E
TOWN	Sandur	4.6 km, NW
Road	MDR-131	6.2 km, E
Road	MDR-40	5.4 km, NW
Road	MDR-49	5.2 km, N
Railway station	Toranagallu	28 km, N
Railway station	Ranithpura	1.5 km, E
Water body	Narihalla	4.2 km, NW
Water body	Narihalla dam and reservoir	4.9 km, N

9. Water requirement

Total water requirement	2953.21 m3/hr	Fresh water	143.48 m3/hr
		Treated water	2809.73 m3/hr
Source	Tungabhadra Dam		
Permission	In progress		
Additional information	<p>The approval of withdrawal of water from State Govt. is in advance stage.</p> <p>Chief engineer, KNNL, TB dam, Munirabad, has recommended the proposal of drawl of 4 MLD of water from downstream of TB dam near Nimbhapura village, for Devadari mining project. Further, on 05.2.2021, Managing Director, KNNL, has also recommended the proposal to Govt of Karnataka. Due to COVID 19 Pandemic lockdown in the state of Karnataka, the approval</p>		



	process got delayed. Meeting of water allocation committee was held on 16.06.2021 and proposal for sanction of water was considered favourably by the committee.
--	--

10. Presence of Environmentally Sensitive areas in the study area

Forest Area/Environmental Zone	Land/Protected Sensitivity	Yes/No	Details of Certificate/letter/Remarks
Forest Land		Yes	Mining area falls under Kumaraswamy Reserved forest.
National park		NO	
Wildlife Sanctuary		NO	

Schedule-1 species	Yes/No	Details of Certificate/letter/Remarks		
		Sl. No.	Common Name / Local Name	Scientific Name
Schedule-I species	Yes	1	Black buck	Antelope cervicapra
		2	Indian wolf	Canis lupus pallipes
		3	Panther	Pantheropardus
		4	Sloth bear	Melursusursinus
		5	Monitor lizard	Varanus spp.
		6	Python	Python molurus
		7	Common peafowl	Pavocristatus
Wildlife Conservation Plan	Yes	Conservation plan for all the seven Schedule-1 species have been prepared and submitted for the approval to the Chief Wild Life Warden under acknowledgement vide letter No. KIOCL/DPP/06 dated 11/08/2020.		

11. Green belt/plantation details:

Proposed area for green belt/plantation	447.78 ha as per Mine Plan (Due to reduction of ML area, the revised area for Green Belt /Plantation at the conceptual period will be 353.7099 ha).
Budget for green plant & plantation till the end of life of mine.	Capital cost: Rs 100 lac. Recurring cost Rs 10 lacs (during first 5 years)
Budget for nursery	25 lac proposed under CER

Particulars for Green belt/plantation	Area covered (in Ha)
7.5 m barrier & non-mineralized zone	Safety Zone 9.9571 ha. Green belt 31.8419 ha.
50 m safety zone of nallah, roads, electric lines	-
500 m safety zones of nearest habitation villages	-

12. Baseline detail

Baseline Data (Air / Water / Noise / Soil / Ground water table/ others)

Period of baseline data collection	March to May 2018
Season (Summer / Pre-monsoon / Post-monsoon / Winter)	Pre-monsoon

13. Public Hearing (PH) Details

Advertisement for PH with date	'Indian Express', (English) and 'Vijay Karnataka' (Kannada) on 24-05-2019.
Date of PH	25-06-2019
Venue	Project Site of Devadari Iron Ore Mine, Swamimalai Block Forest, Sandur Taluk, Ballari District.
Chaired by	Additional Deputy Commissioner and Additional District Magistrate, Ballari District
Main issues raised during PH	Employment, Education, Plantation, Infrastructure, Grazing land, Pollution especially Dust, Noise & Water.
Budget proposed for addressing issues raised during PH	Company has earmarked Rs 5 Crs under Environment Management plan and Rs 10.87 Crs for various activities under Corporate Environment Responsibility.
Additional information	CER will be implemented in 1 st Five-year plan period on execution of mining lease deed and commencement of mining activities.

14. Court case details:

Court Case	No
------------	----

15. Rehabilitation & Resettlement:

R & R details	Not Applicable
---------------	----------------

16. Affidavit/Undertaking details:

Affidavit/Undertaking	Letter No. KIOCL/Mining/DIOM/1863, dated 10/09/2019 by GM (Mining, O&M Doni project), KIOCL Limited, Bangalore
-----------------------	--

17. ADS details:

S.No.	ADS Point	Reply
1	Approval for the allocation of water from Tungabhadra Dam to use in Devadari iron Ore mine.	The company has planned to source water from Tunga Bhadra dam or Narihalla reservoir. The requirement of water would be 2953.21 m ³ /hr. Recovery of water in the plant would be around 2809.73 m ³ /hr. Therefore, the makeup water requirement for the project is 143.48 m ³ /hr rounding to 150 m ³ /hr (3.6 MLD). Accordingly, company has submitted application on 12.10.2018 to Principal Secretary, Water Resource Department, Govt. of Karnataka. As per the Govt. of Karnataka directions, Company has resubmitted application in prescribed format on

		13.03.2020 for allocation of 4 MLD water from TB Dam or Narihalla reservoir. Water resource department, GoK vide letter dated 22.05.2020 directed Managing Director, <i>Karnataka Neeravari Nigam Limited (KNNL)</i> to verify the application and submit the detail report regarding the proposal. The application is under process with Water Resource Dept., GoK.															
2	Submit the present status of the forest clearance for 470.40 ha mining lease area and outside the mine lease are of 15.3725 ha.	Company has submitted FC application in Form "A" on 16.03.2018 through online portal of MoEF&CC, Gol. On 23.08.2018, Nodal officer, GoK accepted FC application. Company has submitted hard copy of FC application on 28.08.2018 to Deputy Conservator of Forest (DCF), Ballari. DCF, Ballari visited Devadari mine site on 25.09.2019 and submitted Part II report to CCF, Ballari Circle. Thereafter, CCF, Ballari Circle submitted Part III report to Nodal Officer, GoK. On 19.02.2020 PCCF, GoK forwarded FC proposal to Additional Chief Secretary (Forest), GoK along with Part IV report for submission to MoEF&CC, Gol for in-principle (Stage I) FC approval. Currently, the Forest Clearance application is being processed in the office of Additional Chief Secretary (Forest), GoK for State Govt recommendations for in-principle (Stage I) FC approval. The State Government was sought clarification from PCCF and same was forwarded to CCF, Ballari Circle for review and opinion.															
3	PP need to bring out the total excavation quantity for mineral wise, waste generation, Top soil generation, OB/IB/SB generation and its quantity of reserves mineral wise etc.	Reserves ,Excavation and Generation of waste during proposed plan period <table border="1"> <thead> <tr> <th>Description</th> <th>Iron ore</th> <th>Manganese ore</th> </tr> </thead> <tbody> <tr> <td>Probable reserves</td> <td>7.34 million tonnes</td> <td>1400 tonnes</td> </tr> <tr> <td>Total excavation(Waste+ore)</td> <td>7.87 Million TPA</td> <td>0.0022 Million TPA</td> </tr> <tr> <td>Waste generation (OB/SB/IB)</td> <td>6.351664 M.cu.m</td> <td>0.00085 M.cu.m</td> </tr> <tr> <td>Top soil generation</td> <td>0.116102 M.cu.m</td> <td>NIL</td> </tr> </tbody> </table>	Description	Iron ore	Manganese ore	Probable reserves	7.34 million tonnes	1400 tonnes	Total excavation(Waste+ore)	7.87 Million TPA	0.0022 Million TPA	Waste generation (OB/SB/IB)	6.351664 M.cu.m	0.00085 M.cu.m	Top soil generation	0.116102 M.cu.m	NIL
Description	Iron ore	Manganese ore															
Probable reserves	7.34 million tonnes	1400 tonnes															
Total excavation(Waste+ore)	7.87 Million TPA	0.0022 Million TPA															
Waste generation (OB/SB/IB)	6.351664 M.cu.m	0.00085 M.cu.m															
Top soil generation	0.116102 M.cu.m	NIL															
4	PP need to submit the Revised CER for the total cost of the project including cost of land	Total cost of the project is Rs. 787.5 Crores Proposed CER expenses is Rs. 10.87 Crores <table border="1"> <thead> <tr> <th>Sl. No.</th> <th>Details of Activities</th> <th>Amount proposed (Rs lakhs) Approx.</th> </tr> </thead> <tbody> </tbody> </table>	Sl. No.	Details of Activities	Amount proposed (Rs lakhs) Approx.												
Sl. No.	Details of Activities	Amount proposed (Rs lakhs) Approx.															

		1	Creation of Health infrastructure & assistance	50	
		2	Creation of Education facilities.	50	
		3	Environment sustainability	565	
		4	Infrastructure development	320	
		5	Hygiene and Health	50	
		6	Sustainable livelihood	25	
		7	Development of Sports facility & cultural activity	15	
		8	Skill Development	12	
			Total	1087	
5	PP need to submit the EMP cost.	Capital cost to be made on Environment Management plan is Rs 500 lakhs and Recurring cost per year is Rs 100 lakhs.			
6	List of Flora & Fauna details duly authenticated by the Department of Forest/Wild life division of the state Government.	List of Flora and Fauna authenticated by DCF, Forest Department, Ballari is enclosed. Schedule – I Fauna are Black buck, Panther, Sloth Bear Common peafowl, Monitor lizard, Python & Indian Wolf. Site Specific Conservation plan for above seven Schedule-I Fauna have been prepared & submitted to Chief Wild Life Warden at Bengaluru vide letter No. KIOCL/DPP/06.			
7	PP needs to bring the Revised R&R plan and the HR policy for the engagement of 500 employees.	This project is Greenfield project and there are no habitants within lease area. Rehabilitation and Resettlement is not envisaged. For engagement of 500 employees for this project, KIOCL being CPSU has well defined HR policy for recruitment of workers and officer category. Out of 500, 435 shall be permanent employees & 65 out sourced employees through local contractors.			
8	Permission for shifting of School and its alternative location	This project is Greenfield project and no habitants within the lease area. No school is existing within the core zone hence shifting of school to alternate location is not envisaged			
9	Estimated quantity of Manganese reserve and life in the mine lease area	The Probable Manganese ore Reserves are 1400 tons with an average grade of 34.96% Mn. Initial 4 years is envisaged for preparatory works like preparation of storage yard, removal of OB, road and production of Manganese ore at the rate of 500 tonnes/year starting from 5th year of mine plan onwards. The life of mine is considered as 7 years.			
10	PP did not provide the details of the	Reserves ,Excavation and Generation of waste during proposed plan period			



	overburden, inter-burden, top soil generation etc.	<table border="1"> <tr> <td>Description</td> <td>Iron ore</td> <td>Manganese ore</td> </tr> <tr> <td>Probable reserves</td> <td>7.34 million tonnes</td> <td>1400 tonnes</td> </tr> <tr> <td>Total excavation(Waste+ore)</td> <td>7.87 Million TPA</td> <td>0.0022 Million TPA</td> </tr> <tr> <td>Waste generation (OB/SB/IB)</td> <td>6.351664 M.cu.m</td> <td>0.00085 M.cu.m</td> </tr> <tr> <td>Top soil generation</td> <td>0.116102 M.cu.m</td> <td>NIL</td> </tr> </table>	Description	Iron ore	Manganese ore	Probable reserves	7.34 million tonnes	1400 tonnes	Total excavation(Waste+ore)	7.87 Million TPA	0.0022 Million TPA	Waste generation (OB/SB/IB)	6.351664 M.cu.m	0.00085 M.cu.m	Top soil generation	0.116102 M.cu.m	NIL
Description	Iron ore	Manganese ore															
Probable reserves	7.34 million tonnes	1400 tonnes															
Total excavation(Waste+ore)	7.87 Million TPA	0.0022 Million TPA															
Waste generation (OB/SB/IB)	6.351664 M.cu.m	0.00085 M.cu.m															
Top soil generation	0.116102 M.cu.m	NIL															
11	PP needs to submit the plan of utilization of wastes overburden, inter-burden, filtered tailings and its dumping locations should bring out.	<p>Waste dumps Management (Utilization & dumping location)</p> <p>Total quantity of waste generation (OB/SB/IB) during proposed plan period will be 6.351664 M.cu.m for Iron ore & 0.00085 M.cu.m for Manganese ore.</p> <p>Some quantity of overburden waste is envisaged for laying of mine roads. The overburden/ waste generated during the excavation of iron ore will be dumped at the western side of the lease area demarcated as Waste Dump-1 Similarly, the waste generated by the Manganese pit will be dumped at Waste Dump-2 demarcated at the south western corner of the lease area.</p> <p>After the mine reaches the conceptual stage, backfilling is envisaged in a sequential manner such that the terrain attains its original profile. All overburden dumps and tailing stack yards are planned for afforestation with indigenous species.</p> <p>Details of Tailing dump Pond and its management:</p> <p>The low-grade iron ore will be processed for up-gradation of the Fe content. The capacity of tailing dump pond is 3 Mt. The filtered tailing cake will be disposed off in tailing dump pond @ 0.4 MT /year. The tailings generated by iron ore beneficiation will be dewatered and the tailing cakes will be dumped at north-west corner of the lease.</p>															
12	Undertaking for not utilization of ground water resources.	Undertaking for not utilization of ground water resources has been submitted.															
13	Undertaking by way of Affidavit in compliance of the Ministry OM 30.05.2018.	Devadari Iron Ore Mine is a Greenfield project and the mine is yet to commence the operations. Environmental Clearance is one of the prerequisites for execution of Mining Lease Deed. Affidavit for compliance of the Ministry's OM no. 3-50/2017-IA.III (Pt.), dated 30th May 2018 that this judgment is not applicable to the said project.															
14	In addition to above, on further examination of	The project is both mining (1 (a) (i)) and beneficiation (2(b)). Corrected Form -2 has been															

	the proposal it has found that in Form-2 details of the beneficiation is mentioned but the application is only made in schedule 1 (a) (i) i.e. mining of mineral. In view of the same it is requested to clarify whether the application involve mining as well as beneficiation or not. If yes, the revised from-2 needs to be submitted.	submitted.
2.	ADS Dated 30/08/2021	Replied on 28/06/2021
1	The Committee observed that latitude & longitude needs to be verified as per coordinate provided by the State Government.	Latitude & Longitude are verified with the coordinates provided by the State Government vide notification no. CI 294 MMM 2015, Bengaluru, dated 23-01-2017 by Commerce and Industries Secretariat, Government of Karnataka.
2	The Committee asked the PP to submit the approval of State Government for withdrawal of water from TB Dam or Narihalla reservoir.	The approval of withdrawal of water from state govt. is in advance stage. Total water requirement is 2953.21 m ³ /hr. Water recovery shall be 2809.73 m ³ /hr making total make up water requirement 143.48 m ³ /hr rounding to 150 m ³ /hr. Chief engineer, KNNL, TB dam, Munirabad, has recommended the proposal of drawl of 4 MLD of water from downstream of TB dam near Nimbhapura village, for Devadari mining project. Further, on 05.2.2021, Managing Director, KNNL, has also recommended the proposal to Govt of Karnataka. Due to COVID 19 Pandemic lockdown in the state of Karnataka, the approval process is getting delayed. It is understood that, water allocation committee was held on 16.06.2021 and proposal for sanction of water was considered favourably. Copy of letter of Chief engineer and Managing Director, KNNL has been submitted.
3	PP should submit the species to be planted and select indigenous local species.	List of plants/species (Indigenous local species) that will be planted under Afforestation/ Green Belt Development program including Safety Zone in respect to Devadari Iron ore Mine of M/s KIOCL has been submitted
4	PP may expedite the process for grant of FC and submit the Stage-I of FC for consideration of the proposal for	MoEF&CC, Gol accorded on 24.06.2021 Stage-I In-principle approval under Forest Conservation Act, 1980 for diversion of 401.5761 ha (388.0 ha for Mining & 13.5761 ha for conveyor line, approach road, power transmission line/water line



	grant of EC. In addition to this PP shall also submit a distance of mining lease from the protected area if any falling within the 10 KM of the project site.	etc.) of forest land in Swamimalai Block forest, Sandur Taluk, Ballari Dt. for Mining in Devadari hill range in favour of KIOCL Ltd. Copy of Stage -I / In-principle approval is submitted. No protected area is falling within 10 km from the project site. Protected area buffer zone map has been submitted.																								
5	PP should verify the list provided by State Government and mention the schedule against each species. PP should also prepare the conservation plan for all the schedule-1 species and submit the same for the approval of the Chief Wildlife Warden. PP shall upload the list of schedule-1 species, copy of conservation plan and its proof of submission to CWWL on the PARIVESH Portal.	The verified list mentioning Schedule, Part and Serial No. against each species of Fauna has been submitted (Source –Working group of Ballari forest division) of ADS reply. There are total seven Schedule-1 species as per the list mentioned in the Table below: <table border="1" data-bbox="710 616 1321 1120"> <thead> <tr> <th>Sl. No.</th> <th>Common Name / Local Name</th> <th>Scientific Name</th> </tr> </thead> <tbody> <tr> <td>1</td> <td>Black buck</td> <td>Antelope cervicapra</td> </tr> <tr> <td>2</td> <td>Indian wolf</td> <td>Canis lupus pallipes</td> </tr> <tr> <td>3</td> <td>Panther</td> <td>Pantheropardus</td> </tr> <tr> <td>4</td> <td>Sloth bear</td> <td>Melursus ursinus</td> </tr> <tr> <td>5</td> <td>Monitor lizard</td> <td>Varanus spp.</td> </tr> <tr> <td>6</td> <td>Python</td> <td>Python molurus</td> </tr> <tr> <td>7</td> <td>Common peafowl</td> <td>Pavocristatus</td> </tr> </tbody> </table> Conservation plan for all the seven Schedule-1 species have been prepared and submitted for the approval to the Chief Wild Life Warden under acknowledgement vide letter No. KIOCL/DPP/06 dated 11/08/2020. List of schedule-1 species, copy of conservation plan and its proof of submission to CWWL have been uploaded on the Parivesh Portal.	Sl. No.	Common Name / Local Name	Scientific Name	1	Black buck	Antelope cervicapra	2	Indian wolf	Canis lupus pallipes	3	Panther	Pantheropardus	4	Sloth bear	Melursus ursinus	5	Monitor lizard	Varanus spp.	6	Python	Python molurus	7	Common peafowl	Pavocristatus
Sl. No.	Common Name / Local Name	Scientific Name																								
1	Black buck	Antelope cervicapra																								
2	Indian wolf	Canis lupus pallipes																								
3	Panther	Pantheropardus																								
4	Sloth bear	Melursus ursinus																								
5	Monitor lizard	Varanus spp.																								
6	Python	Python molurus																								
7	Common peafowl	Pavocristatus																								
6	The Committee is of the view that isopleth is not incorporated in the EIA/EMP Report nor in the annexure rather it is uploaded separately. Further, there is no indexing in the isopleth. The Committee is of the view that air quality modeling should be done for all the activities viz. drilling, blasting, loading, unloading, transportation,	Revised isopleths with indexing considering the related activities have been submitted. Original analysis report of samples collected and the accreditation certificate of the laboratory have been submitted as an annexure with the ADS reply.																								

ku



	<p>crushing, conveying, beneficiation activities considering the total excavation and material re-handling. The control case and worst case scenario needs to be demonstrated with controlling factor and GLCs values for all the pollutants needs to be mentioned clearly. In addition to this the Original analysis report of sample collected needs to be submitted along with the accreditation certificate of the laboratory. The input parameters used for the modeling needs to be submitted to the Ministry.</p>	
7	<p>PP should provide the complete details (area, location, tentative budget, timeline) for the grazing land.</p>	<p>The proposed mining project falls within SM block reserve forest area of total extent is 6993 ha. The proposed mining project area is 401.5761 ha. The balance land status remain same & available for grazing.</p> <p>However, under CER company proposed to develop grazing land near Mudukalapenta /Mittalnagar area with an estimated cost of Rs 65 lakhs including cost of land.</p> <p>In this regard a request letter is submitted to DC Ballari, to provide 25 ha C&D class revenue land for development of grazing land in order to increase fodder yield by way of good & fast-growing grass seedling, watering, distribution of fodder and measure to improve soil fertility under corporate environmental responsibility fund in & around Narasingapura /Ranjithpura /Bujanganagara villages, SandurTq, Ballari Dt. This will enhance the growth of livestock as well as socio-economic development of nearby villagers. Copy of request letter to DC Ballari has been submitted.</p>
8	<p>Activities proposed under CER needs to be revised as suggested by EAC during the meeting.</p>	<p>Project proponent has provided CER on environmental sustainability for Rs. 565 lacs and sustainable livelihood for Rs. 25 lacs including other activities of capital nature which can be monitored. Details of CER have been submitted.</p>



[Handwritten signature]

19. Details of the EMP:

Activities	Capital cost (Crores)	Recurring cost (Lakhs/annum)
Capital and recurring cost on Environment	5	100

20. Details of project cost and employment:

Particulars	(Rs. In Crore)
Capital Cost for Environment Protection	5
Budget for addressing the Public Hearing issues	Company has earmarked Rs 5 Crs under Environment Management plan and Rs 10.87 Crs for various activities under Corporate Environment Responsibility.
Total Cost for EMP	5
Recurring Cost for EMP	1
Project Cost	787.5
Employment	The direct employment will be 500 persons. Indirect employment will be about 1000 persons.

20. The Committee observed that details of expenses proposed in Corporate Environment Responsibility (CER) submitted by PP are very generic. The Committee also observed shortfalls in the mine plan. It is also noted that Wildlife conservation plan has been prepared and submitted for approval to PCCF. It is also noted that 10.87 Crores have been earmarked for public hearing concerns.

21. After detailed deliberations made by the Project Proponent and the Consultant, the Committee during its meeting during 13th to 16th July, 2021 recommended the proposal for Environmental Clearance of Devadari Iron Ore mine with a mine capacity of 2 MTPA Iron Ore (ROM) and 500 TPA Manganese Ore with 2 MTPA wet Beneficiation plant for 401.5761 ha (388.0 ha for Mining + 13.5761 ha for conveyor, approach road, etc.) out of 485.7725 ha project area (470.40 ha mine lease area + 15.3725 ha conveyor, approach road etc) located at Swamimalai Block Forest, Kumaraswami Reserve Forest Range, Sandur Taluk, Bellary district, Karnataka by M/s KIOCL Limited along with the specific conditions.

22. The Ministry has examined the proposal in accordance with the Environmental Impact Assessment Notification, 2006 and further amendments thereto; and after accepting the recommendation of 33rd meeting during 13th to 16th July, 2021, Ministry grants the proposal for Environmental Clearance of Devadari Iron Ore mine with a mine capacity of 2 MTPA Iron Ore (ROM) and 500 TPA Manganese Ore with 2 MTPA wet Beneficiation plant for 401.5761 ha (388.0 ha for Mining + 13.5761 ha for conveyor, approach road, etc.) out of 485.7725 ha project area (470.40 ha mine lease area + 15.3725 ha conveyor, approach road etc) located at Swamimalai Block Forest, Kumaraswami Reserve Forest Range, Sandur Taluk, Bellary district, Karnataka by M/s KIOCL Limited with the following specific conditions alongwith the standard conditions:

A. Specific conditions

- 1) Mining shall be restricted to 388.00 ha only.
- 2) Proper plan up to 22 years as operation will commenced up to 22 years. Mass balance in terms of iron ore rejects with iron containing less than 35, management of tailing as mass balance including the water balance as wet beneficiation and dry beneficiation.
- 3) Wildlife conservation plan has to be dynamic. Action plan and monitoring plan has to be prepared and proper operation of wildlife conservation plan needs to be done. The Wildlife conservation plan has been prepared and submitted for approval to PCCF. Copy of approval sent to PCCF needs to be submitted to Ministry. At the stage of implementation and on approval of the plan, the monitoring structure should be in place so that implementation of the plan can be done for which it has been prepared.
- 4) 10.87 Crores have been earmarked for public hearing concerns. Detailed table with activity-wise, component-wise needs to be submitted by PP.
- 5) The peripheral plantation plan should be taken up in 2 years with minimum 3 m height sapling with 2 × 2 m spacing.
- 6) Since it is a Greenfield project, entire peripheral plantation must be completed before the mining activity actually starts with 95% survival rate. At the end of 1 year, monitoring for 95% survival rate and the gap plantation must be done.
- 7) The EC will only be functional after obtaining permission for with-drawl of groundwater from the competent authority.
- 8) As the Public Hearing has been carried out for the entire 485.7725 Ha, project proponent after taking Stage-II Forest Clearance for remaining area i.e. 84.1964 Ha; may again approach the Ministry for undertaking mining in the remaining area with the proper mining plan.

B. Standard conditions

I. Statutory compliance

- (1) This Environmental Clearance (EC) is subject to orders/ judgment of Hon'ble Supreme Court of India, Hon'ble High Court, Hon'ble NGT and any other Court of Law, Common Cause Conditions as may be applicable.
- (2) The Project proponent complies with all the statutory requirements and judgment of Hon'ble Supreme Court dated 2nd August,2017 in Writ Petition (Civil) No. 114 of 2014 in matter of Common Cause versus Union of India &Ors before commencing the mining operations.



- (3) The State Government concerned shall ensure that mining operation shall not be commenced till the entire compensation levied, if any, for illegal mining paid by the Project Proponent through their respective Department of Mining & Geology in strict compliance of Judgment of Hon'ble Supreme Court dated 2nd August, 2017 in Writ Petition (Civil) No. 114 of 2014 in matter of Common Cause versus Union of India & Ors.
- (4) This Environmental Clearance shall become operational only after receiving formal NBWL Clearance from MoEF&CC subsequent to the recommendations of the Standing Committee of National Board for Wildlife, if applicable to the Project.
- (5) This Environmental Clearance shall become operational only after receiving formal Forest Clearance (FC) under the provision of Forest Conservation Act, 1980, if applicable to the Project.
- (6) Project Proponent (PP) shall obtain Consent to Operate after grant of EC and effectively implement all the conditions stipulated therein. The mining activity shall not commence prior to obtaining Consent to Establish / Consent to Operate from the concerned State Pollution Control Board/Committee.
- (7) The PP shall adhere to the provision of the Mines Act, 1952, Mines and Mineral (Development & Regulation), Act, 2015 and rules & regulations made there under. PP shall adhere to various circulars issued by Directorate General Mines Safety (DGMS) and Indian Bureau of Mines from time to time.
- (8) The Project Proponent shall obtain consents from all the concerned land owners, before start of mining operations, as per the provisions of MMDR Act, 1957 and rules made there under in respect of lands which are not owned by it.
- (9) The Project Proponent shall follow the mitigation measures provided in MoEFCC's Office Memorandum No. Z-11013/57/2014-IA.II (M), dated 29th October, 2014, titled "Impact of mining activities on Habitations-Issues related to the mining Projects wherein Habitations and villages are the part of mine lease areas or Habitations and villages are surrounded by the mine lease area".
- (10) The Project Proponent shall obtain necessary prior permission of the competent authorities for drawl of requisite quantity of surface water and from CGWA for withdrawal of ground water for the project.
- (11) A copy of EC letter will be marked to concerned Panchayat / local NGO etc. if any, from whom suggestion / representation has been received while processing the proposal.
- (12) State Pollution Control Board/Committee shall be responsible for display of this EC letter at its Regional office, District Industries Centre and Collector's office/ Tehsildar's Office for 30 days.
- (13) The Project Authorities should widely advertise about the grant of this EC letter by printing the same in at least two local newspapers, one of which shall be in vernacular language of the concerned area. The advertisement shall be done within 7 days of the issue of the clearance letter mentioning that the instant project has been accorded EC and copy of the EC letter is available with the State Pollution Control Board/Committee and web site of the Ministry of Environment, Forest and Climate Change (www.parivesh.nic.in). A copy of the advertisement may be forwarded to the concerned MoEFCC Regional Office for compliance and record.

- (14) The Project Proponent shall inform the MoEF&CC for any change in ownership of the mining lease. In case there is any change in ownership or mining lease is transferred than mining operation shall only be carried out after transfer of EC as per provisions of the para 11 of EIA Notification, 2006 as amended from time to time.

II. Air quality monitoring and preservation

- (1) The Project Proponent shall install a minimum of 3 (three) online Ambient Air Quality Monitoring Stations with 1 (one) in upwind and 2 (two) in downwind direction based on long term climatological data about wind direction such that an angle of 120° is made between the monitoring locations to monitor critical parameters, relevant for mining operations, of air pollution viz. PM10, PM2.5, NO₂, CO and SO₂ etc. as per the methodology mentioned in NAAQS Notification No. B-29016/20/90/PC/II, dated 18.11.2009 covering the aspects of transportation and use of heavy machinery in the impact zone. The ambient air quality shall also be monitored at prominent places like office building, canteen etc. as per the site condition to ascertain the exposure characteristics at specific places. The above data shall be digitally displayed within 03 months in front of the main Gate of the mine site.
- (2) Effective safeguard measures for prevention of dust generation and subsequent suppression (like regular water sprinkling, metalled road construction etc.) shall be carried out in areas prone to air pollution wherein high levels of PM10 and PM2.5 are evident such as haul road, loading and unloading point and transfer points. The Fugitive dust emissions from all sources shall be regularly controlled by installation of required equipments/ machineries and preventive maintenance. Use of suitable water-soluble chemical dust suppressing agents may be explored for better effectiveness of dust control system. It shall be ensured that air pollution level conform to the standards prescribed by the MoEFCC/ Central Pollution Control Board.

III. Water quality monitoring and preservation

- (1) In case, immediate mining scheme envisages intersection of ground water table, then Environmental Clearance shall become operational only after receiving formal clearance from CGWA. In case, mining operation involves intersection of ground water table at a later stage, then PP shall ensure that prior approval from CGWA and MoEFCC is in place before such mining operations. The permission for intersection of ground water table shall essentially be based on detailed hydro-geological study of the area.
- (2) Regular monitoring of the flow rate of the springs and perennial nallahs flowing in and around the mine lease shall be carried out and records maintain. The natural water bodies and or streams which are flowing in an around the village, should not be disturbed. The Water Table should be nurtured so as not to go down below the



pre-mining period. In case of any water scarcity in the area, the Project Proponent has to provide water to the villagers for their use. A provision for regular monitoring of water table in open dug well located in village should be incorporated to ascertain the impact of mining over ground water table. The Report on changes in Ground water level and quality shall be submitted on six-monthly basis to the Regional Office of the Ministry, CGWA and State Groundwater Department / State Pollution Control Board.

- (3) Project Proponent shall regularly monitor and maintain records w.r.t. ground water level and quality in and around the mine lease by establishing a network of existing wells as well as new piezo-meter installations during the mining operation in consultation with Central Ground Water Authority/ State Ground Water Department. The Report on changes in Ground water level and quality shall be submitted on six-monthly basis to the Regional Office of the Ministry, CGWA and State Groundwater Department / State Pollution Control Board.
- (4) The Project Proponent shall undertake regular monitoring of natural water course/ water resources/ springs and perennial nallahs existing/ flowing in and around the mine lease and maintain its records. The project proponent shall undertake regular monitoring of water quality upstream and downstream of water bodies passing within and nearby/ adjacent to the mine lease and maintain its records. Sufficient number of gullies shall be provided at appropriate places within the lease for management of water. PP shall carryout regular monitoring w.r.t. pH and included the same in monitoring plan. The parameters to be monitored shall include their water quality vis-à-vis suitability for usage as per CPCB criteria and flow rate. It shall be ensured that no obstruction and/ or alteration be made to water bodies during mining operations without justification and prior approval of MoEFCC. The monitoring of water courses/ bodies existing in lease area shall be carried out four times in a year viz. pre- monsoon (April-May), monsoon (August), post-monsoon (November) and winter (January) and the record of monitored data may be sent regularly to Ministry of Environment, Forest and Climate Change and its Regional Office, Central Ground Water Authority and Regional Director, Central Ground Water Board, State Pollution Control Board and Central Pollution Control Board. Clearly showing the trend analysis on six-monthly basis.
- (5) Quality of polluted water generated from mining operations which include Chemical Oxygen Demand (COD) in mines run-off; acid mine drainage and metal contamination in runoff shall be monitored along with Total Suspended Solids (TDS), Dissolved Oxygen (DO), pH and Total Suspended Solids (TSS). The monitored data shall be uploaded on the website of the company as well as displayed at the project site in public domain, on a display board, at a suitable location near the main gate of the Company. The circular No. J- 20012/1/2006-IA.II (M) dated 27.05.2009 issued by Ministry of Environment, Forest and Climate Change may also be referred in this regard.
- (6) Project Proponent shall plan, develop and implement rainwater harvesting measures on long term basis to augment ground water resources in the area in consultation with Central Ground Water Board/ State Groundwater Department. A report on amount of water recharged needs to be submitted to Regional Office MoEFCC annually.

- (7) Industrial waste water (workshop and waste water from the mine) should be properly collected and treated so as to conform to the notified standards prescribed from time to time. The standards shall be prescribed through Consent to Operate (CTO) issued by concerned State Pollution Control Board (SPCB). The workshop effluent shall be treated after its initial passage through Oil and grease trap.
- (8) The water balance/water auditing shall be carried out and measure for reducing the consumption of water shall be taken up and reported to the Regional Office of the MoEF&CC and State Pollution Control Board/Committee.

IV. Noise and vibration monitoring and prevention

- (1) The peak particle velocity at 500m distance or within the nearest habitation, whichever is closer shall be monitored periodically as per applicable DGMS guidelines.
- (2) The illumination and sound at night at project sites disturb the villages in respect of both human and animal population. Consequent sleeping disorders and stress may affect the health in the villages located close to mining operations. Habitations have a right for darkness and minimal noise levels at night. PPs must ensure that the biological clock of the villages is not disturbed; by orienting the floodlights/ masks away from the villagers and keeping the noise levels well within the prescribed limits for day /night hours.
- (3) The Project Proponent shall take measures for control of noise levels below 85 dBA in the work environment. The workers engaged in operations of HEMM, etc. should be provided with ear plugs /muffs. All personnel including laborers working in dusty areas shall be provided with protective respiratory devices along with adequate training, awareness and information on safety and health aspects. The PP shall be held responsible in case it has been found that workers/ personals/ laborers are working without personal protective equipment.

V. Mining plan

- (1) The Project Proponent shall adhere to the working parameters of mining plan which was submitted at the time of EC appraisal wherein year-wise plan was mentioned for total excavation i.e. quantum of mineral, waste, over burden, inter burden and top soil etc.. No change in basic mining proposal like mining technology, total excavation, mineral & waste production, lease area and scope of working (viz. method of mining, overburden & dump management, O.B & dump mining, mineral transportation mode, ultimate depth of mining etc.) shall not be carried out without prior approval of the Ministry of Environment, Forest and Climate Change, which entail adverse environmental impacts, even if it is a part of approved mining plan modified after grant of EC or granted by State Govt. in the form to Short Term Permit (STP), Query license or any other name.
- (2) The Project Proponent shall get the Final Mine Closure Plan along with Financial Assurance approved from Indian Bureau of Mines/Department of Mining & Geology

as required under the Provision of the MMDR Act, 1957 and Rules/ Guidelines made there under. A copy of approved final mine closure plan shall be submitted within 2 months of the approval of the same from the competent authority to the concerned Regional Office of the Ministry of Environment, Forest and Climate Change for record and verification.

- (3) The land-use of the mine lease area at various stages of mining scheme as well as at the end-of-life shall be governed as per the approved Mining Plan. The excavation vis-à-vis backfilling in the mine lease area and corresponding afforestation to be raised in the reclaimed area shall be governed as per approved mining plan. PP shall ensure the monitoring and management of rehabilitated areas until the vegetation becomes self-sustaining. The compliance status shall be submitted half-yearly to the MoEFCC and its concerned Regional Office.

VI. Land reclamation

- (1) The Overburden (O.B.) generated during the mining operations shall be stacked at earmarked OB dump site(s) only and it should not be kept active for a long period of time. The physical parameters of the OB dumps like height, width and angle of slope shall be governed as per the approved Mining Plan as per the guidelines/circulars issued by D.G.M.S w.r.t. safety in mining operations shall be strictly adhered to maintain the stability of top soil/OB dumps. The topsoil shall be used for land reclamation and plantation.
- (2) The reject/waste generated during the mining operations shall be stacked at earmarked waste dump site(s) only. The physical parameters of the waste dumps like height, width and angle of slope shall be governed as per the approved Mining Plan as per the guidelines/circulars issued by DGMS w.r.t. safety in mining operations shall be strictly adhered to maintain the stability of waste dumps.
- (3) The reclamation of waste dump sites shall be done in scientific manner as per the Approved Mining Plan cum Progressive Mine Closure Plan.
- (4) The slope of dumps shall be vegetated in scientific manner with suitable native species to maintain the slope stability, prevent erosion and surface run off. The selection of local species regulates local climatic parameters and help in adaptation of plant species to the microclimate. The gullies formed on slopes should be adequately taken care of as it impacts the overall stability of dumps. The dump mass should be consolidated with the help of dozer/ compactors thereby ensuring proper filling/ leveling of dump mass. In critical areas, use of geo textiles/ geo-membranes / clay liners / Bentonite etc. shall be undertaken for stabilization of the dump.
- (5) The Project Proponent shall carry out slope stability study in case the dump height is more than 30 meters. The slope stability report shall be submitted to concerned regional office of MoEF&CC.
- (6) Catch drains, settling tanks and siltation ponds of appropriate size shall be constructed around the mine working, mineral yards and Top Soil/OB/Waste dumps to prevent run off of water and flow of sediments directly into the water bodies (Nallah/ River/ Pond etc.). The collected water should be utilized for watering the

mine area, roads, green belt development, plantation etc. The drains/ sedimentation sumps etc. shall be de-silted regularly, particularly after monsoon season, and maintained properly.

- (7) Check dams of appropriate size, gradient and length shall be constructed around mine pit and OB dumps to prevent storm run-off and sediment flow into adjoining water bodies. A safety margin of 50% shall be kept for designing of sump structures over and above peak rainfall (based on 50 years data) and maximum discharge in the mine and its adjoining area which shall also help in providing adequate retention time period thereby allowing proper settling of sediments/ silt material. The sedimentation pits/ sumps shall be constructed at the corners of the garland drains.
- (8) The top soil, if any, shall temporarily be stored at earmarked site(s) within the mine lease only and should not be kept unutilized for long. The physical parameters of the top soil dumps like height, width and angle of slope shall be governed as per the approved Mining Plan and as per the guidelines framed by DGMS w.r.t. safety in mining operations shall be strictly adhered to maintain the stability of dumps. The topsoil shall be used for land reclamation and plantation purpose.

VII. Transportation

- (1) No Transportation of the minerals shall be allowed in case of roads passing through villages/ habitations. In such cases, PP shall construct a 'bypass' road for the purpose of transportation of the minerals leaving an adequate gap (say at least 200 meters) so that the adverse impact of sound and dust along with chances of accidents could be mitigated. All costs resulting from widening and strengthening of existing public road network shall be borne by the PP in consultation with nodal State Govt. Department. Transportation of minerals through road movement in case of existing village/ rural roads shall be allowed in consultation with nodal State Govt. Department only after required strengthening such that the carrying capacity of roads is increased to handle the traffic load. The pollution due to transportation load on the environment will be effectively controlled and water sprinkling will also be done regularly. Vehicular emissions shall be kept under control and regularly monitored. Project should obtain Pollution Under Control (PUC) certificate for all the vehicles from authorized pollution testing centers.
- (2) The Main haulage road within the mine lease should be provided with a permanent water sprinkling arrangement for dust suppression. Other roads within the mine lease should be wetted regularly with tanker-mounted water sprinkling system. The other areas of dust generation like crushing zone, material transfer points, material yards etc. should invariably be provided with dust suppression arrangements. The air pollution control equipments like bag filters, vacuum suction hoods, dry fogging system etc. shall be installed at Crushers, belt-conveyors and other areas prone to air pollution. The belt conveyor should be fully covered to avoid generation of dust while transportation. PP shall take necessary measures to avoid generation of fugitive dust emissions.



VIII. Green Belt

- (1) The Project Proponent shall develop greenbelt in 7.5m wide safety zone all along the mine lease boundary as per the guidelines of CPCB in order to arrest pollution emanating from mining operations within the lease. The whole Green belt shall be developed within first 5 years starting from windward side of the active mining area. The development of greenbelt shall be governed as per the EC granted by the Ministry irrespective of the stipulation made in approved mine plan.
- (2) The Project Proponent shall carryout plantation/ afforestation in backfilled and reclaimed area of mining lease, around water body, along the roadsides, in community areas etc. by planting the native species in consultation with the State Forest Department/ Agriculture Department/ Rural development department/ Tribal Welfare Department/ Gram Panchayat such that only those species be selected which are of use to the local people. The CPCB guidelines in this respect shall also be adhered. The density of the trees should be around 2500 saplings per Hectare. Adequate budgetary provision shall be made for protection and care of trees.
- (3) The Project Proponent shall make necessary alternative arrangements for livestock feed by developing grazing land with a view to compensate those areas which are coming within the mine lease. The development of such grazing land shall be done in consultation with the State Government. In this regard, Project Proponent should essentially implement the directions of the Hon'ble Supreme Court with regard to acquisition of grazing land. The sparse trees on such grazing ground, which provide mid-day shelter from the scorching sun, should be scrupulously guarded/ protected against felling and plantation of such trees should be promoted.
- (4) The Project Proponent shall undertake all precautionary measures for conservation and protection of endangered flora and fauna and Schedule-I species during mining operation. A Wildlife Conservation Plan shall be prepared for the same clearly delineating action to be taken for conservation of flora and fauna. The Plan shall be approved by Chief Wild Life Warden of the State Govt.
- (5) And implemented in consultation with the State Forest and Wildlife Department. A copy of Wildlife Conservation Plan and its implementation status (annual) shall be submitted to the Regional Office of the Ministry.

IX. Public hearing and human health issues

- (1) The Project Proponent shall appoint an Occupational Health Specialist for Regular as well as Periodical medical examination of the workers engaged in the mining activities, as per the DGMS guidelines. The records shall be maintained properly. PP shall also carryout Occupational health check-ups in respect of workers which are having ailments like BP, diabetes, habitual smoking, etc. The check-ups shall be undertaken once in six months and necessary remedial/ preventive measures be taken. A status report on the same may be sent to MoEFCC Regional Office and DGMS on half-yearly basis.

- (2) The Project Proponent must demonstrate commitment to work towards 'Zero Harm' from their mining activities and carry out Health Risk Assessment (HRA) for identification workplace hazards and assess their potential risks to health and determine appropriate control measures to protect the health and wellbeing of workers and nearby community. The proponent shall maintain accurate and systematic records of the HRA. The HRA for neighborhood has to focus on Public Health Problems like Malaria, Tuberculosis, HIV, Anaemia, Diarrhoea in children under five, respiratory infections due to bio mass cooking. The proponent shall also create awareness and educate the nearby community and workers for Sanitation, Personal Hygiene, Hand washing, not to defecate in open, Women Health and Hygiene (Providing Sanitary Napkins), hazard of tobacco and alcohol use. The Proponent shall carryout base line HRA for all the category of workers and thereafter every five years.
- (3) The Proponent shall carry out Occupational health surveillance which be a part of HRA and include Biological Monitoring where practical and feasible, and the tests and investigations relevant to the exposure (e.g. for Dust a X-Ray chest; For Noise Audiometric; for Lead Exposure Blood Lead, For Welders Full Ophthalmologic Assessment; for Manganese Miners a complete Neurological Assessment by a Certified Neurologist, and Manganese (Mn) Estimation in Blood; For Inorganic Chromium- Fortnightly skin inspection of hands and forearms by a responsible person. Except routine tests all tests would be carried out in a Lab accredited by NABH. Records of Health Surveillance must be kept for 30 years, including the results of and the records of Physical examination and tests. The record of exposure due to materials like Asbestos, Hard Rock Mining, Silica, Gold, Kaolin, Aluminium, Iron, Manganese, Chromium, Lead, Uranium need to be handed over to the Mining Department of the State in case the life of the mine is less than 30 years. It would be obligatory for the State Mines Departments to make arrangements for the safe and secure storage of the records including X-Ray. Only conventional X-Ray will be accepted for record purposes and not the digital one). X-Ray must meet ILO criteria (17 x14 inches and of good quality).
- (4) The Proponent shall maintained a record of performance indicators for workers which includes (a) there should not be a significant decline in their Body Mass Index and it should stay between 18.5 -24.9, (b) the Final Chest X-Ray compared with the base line X-Ray should not show any capacities ,(c) At the end of their leaving job there should be no Diminution in their Lung Functions Forced Expiratory Volume in one second (FEV1), Forced Vital Capacity (FVC), and the ratio) unless they are smokers which has to be adjusted, and the effect of age, (d) their hearing should not be affected. As a proof an Audiogram (first and last need to be presented), (e) they should not have developed any Persistent Back Pain, Neck Pain, and the movement of their Hip, Knee and other joints should have normal range of movement, (f) they should not have suffered loss of any body part. The record of the same should be submitted to the Regional Office, MoEFCC annually along with details of the relief and compensation paid to workers having above indications.
- (5) The Project Proponent shall ensure that Personnel working in dusty areas should wear protective respiratory devices and they should also be provided with adequate training and information on safety and health aspects.



- (6) Project Proponent shall make provision for the housing for workers/labors or shall construct labor camps within/outside (company owned land) with necessary basic infrastructure/ facilities like fuel for cooking, mobile toilets, mobile STP, safe drinking water, medical health care, crèche for kids etc. The housing may be provided in the form of temporary structures which can be removed after the completion of the project related infrastructure. The domestic waste water should be treated with STP in order to avoid contamination of underground water.
- (7) The activities proposed in Action plan prepared for addressing the issues raised during the Public Hearing shall be completed as per the budgetary provisions mentioned in the Action Plan and within the stipulated time frame. The Status Report on implementation of Action Plan shall be submitted to the concerned Regional Office of the Ministry along with District Administration.

X. Corporate Environment Responsibility (CER)

- (1) The activities and budget earmarked for Corporate Environmental Responsibility (CER) as per Ministry's O.M No 22-65/2017-IA. II (M) dated 01.05.2018 or as proposed by EAC should be kept in a separate bank account. The activities proposed for CER shall be implemented in a time bound manner and annual report of implementation of the same along with documentary proof viz. photographs, purchase documents, latitude & longitude of infrastructure developed & road constructed needs to be submitted to Regional Office MoEF&CC annually along with audited statement.
- (2) Project Proponent shall keep the funds earmarked for environmental protection measures in a separate account and refrain from diverting the same for other purposes. The Year wise expenditure of such funds should be reported to the MoEFCC and its concerned Regional Office.

XI. Miscellaneous

- (1) The Project Proponent shall prepare digital map (land use & land cover) of the entire lease area once in five years purpose of monitoring land use pattern and submit a report to concerned Regional Office of the MoEF&CC.
- (2) The Project Authorities should inform to the Regional Office regarding date of financial closures and final approval of the project by the concerned authorities and the date of start of land development work.
- (3) The Project Proponent shall submit six monthly compliance reports on the status of the implementation of the stipulated environmental safeguards to the MOEFCC & its concerned Regional Office, Central Pollution Control Board and State Pollution Control Board.
- (4) A separate 'Environmental Management Cell' with suitable qualified manpower should be set-up under the control of a Senior Executive. The Senior Executive shall directly report to Head of the Organization. Adequate number of qualified



Environmental Scientists and Mining Engineers shall be appointed and submit a report to RO, MoEFCC.

- (5) The concerned Regional Office of the MoEFCC shall randomly monitor compliance of the stipulated conditions. The project authorities should extend full cooperation to the MoEFCC officer(s) by furnishing the requisite data / information / monitoring reports.
23. The Ministry or any other competent authority may alter/modify the above conditions or stipulate any further condition in the interest of environment protection.
24. Concealing factual data or submission of false/fabricated data and failure to comply with any of the conditions mentioned above may result in withdrawal of this clearance and attracts action under the provisions of Environment (Protection) Act, 1986.
25. The above conditions will be enforced inter-alia, under the provisions of the Water (Prevention & Control of Pollution) Act, 1974, the Air (Prevention & Control of Pollution) Act, 1981, the Environment (Protection) Act, 1986 and the Public Liability Insurance Act, 1991 along with their amendments and rules made there under and also any other orders passed by the Hon'ble Supreme Court of India/ High Court and any other Court of Law relating to the subject matter.
26. Any appeal against this environmental clearance shall lie with the National Green Tribunal, if preferred, within a period of 30 days as prescribed under Section 16 of the National Green Tribunal Act, 2010.
27. This issues with the approval of Competent Authority.

Yours faithfully,

Pankaj Verma

(Pankaj Verma)
Scientist E

Copy to:

- (1) The Secretary, Ministry of Mines, Government of India, Shastri Bhawan, New Delhi-110 001.
- (2) The Secretary, Department of Mines & Geology, Government of Karnataka, Secretariat, Bengaluru.
- (3) The Secretary, Department of Environment, Government of Karnataka, Secretariat, Bengaluru.
- (4) The Secretary, Department of Forests, Government of Karnataka, Secretariat, Bengaluru.
- (5) The Chief Wildlife Warden, Forest Department, Bengaluru.



- (6) The Dy. Director General of Forests, Ministry of Env., Forest and Climate Change, Integrated Regional Office, Kendriya Sadan, 4th Floor, E&F Wings, 17th Main Road, Koramangala II Block, Bangalore – 560 034.
- (7) The Chairman, Central Pollution Control Board, Parivesh Bhawan, CBD-cum-Office Complex, East Arjun Nagar, Delhi-110 032.
- (8) The Member Secretary, Central Ground Water Authority, 18/11, Jam Nagar House, Man Singh Road, New Delhi-110 011.
- (9) The Chairman, Karnataka Pollution Control Board, Parisara Bhavan, No # 49, Church Street, Bengaluru – 560 001.
- (10) The Controller General, Indian Bureau of Mines, Indira Bhawan, Civil Lines, Nagpur- 440 001.
- (11) The District Collector, Bellary District.
- (12) Guard File.
- (13) PARIVESH.

Pankaj Verma
(Pankaj Verma)
Scientist E





KUDREMUKH

ಐಸೋ 9001, 14001 ಮತ್ತು
ಓಹೆಸ್‌ಎಸ್‌ಎಸ್ 45001 ಸಂಸ್ಥೆ
आई एस ओ 9001, 14001 तथा
ओएचएसएस 45001 कम्पनी
ISO 9001, 14001 &
OHSAS 45001 COMPANY

ಕುದ್ರೆಮುಖ್ ಅಬಿಟೆಡ್

(ಭಾರತ ಸರ್ಕಾರದ ಉದ್ಯಮ)

ನೋಂದಾಯಿತ ಕಾರ್ಯಾಲಯ :
೨ನೇ ವಿಭಾಗ, ಕೋರಮಂಗಲ
ಬೆಂಗಳೂರು - ೫೬೦ ೦೩೪.

ದೂರವಾಣಿ : ೦೮೦-೨೫೫೩೧೪೬೧ ರಿಂದ ೬೬

ಫ್ಯಾಕ್ಸ್ : ೦೮೦-೨೫೫೩೧೪೬೧-೫೯೪೧

ವೆಬ್ ಸೈಟ್ : www.kiocltd.in

के आई ओ सी एल लिमिटेड

(भारत सरकार का उद्यम)

पंजीकृत कार्यालय :

II ब्लॉक, कोरमंगला,

बेंगलूर - 560 034.

कार्यालय : 080-25531461 - 66

फैक्स : 080-25532153-5941

वेबसाईट : www.kiocltd.in

KIOCL LIMITED

(A Government of India Enterprise)

Registered Office :

II Block, Koramangala,
Bengaluru - 560 034.

Telephone : 080-25531461 - 66

Fax : 080-25532153-5941

Website : www.kiocltd.in

CIN : L13100KA1976GOI002974

ANNEXURE-XX

COMPLIANCE OF CONDITION NO: B (xii)

UNDERTAKING

We, M/s. KIOCL Ltd. (A Govt. of India Enterprises) Bengaluru, the User Agency hereby confirm that we have submitted Forest Clearance Proposal No. FP/KA/MIN/32568/2018 under Section 2(ii) of Forest (Conservation) Act, 1980, over an extent of 484.0733 hectare (470.40 Mining Lease area & 13.6733 ha for allied activities/approach road) of forest land in Swamimalai (SM) Block Forest, Sandur Taluk, Ballari District, Karnataka for Iron Ore and Manganese Ore Mining in Devadari Hill Range.

Ministry of Environment, Forest and Climate Change, Govt. of India has accorded Stage I/In-principle approval under Forest (Conservation) Act, 1980 vide letter no. F. No. 8 - 24/2020-FC dated 24.06.2021 for 401.5761 hectare (388.00 ha for mining & 13.5761 ha for allied activities/approach road)

We hereby undertake that no labour camps will be established on the forest land and will provide fuels preferably alternate fuels to the labourers and the staff working at the site so as to avoid any damage and pressure on the nearby forest areas.

Place: Bengaluru

Date: 20-01-2022



Authorised Signatory

M/s KIOCL Ltd

के.वि. भास्कर रेड्डी / K.V. Bhaskara Reddy

निदेशक (उत्पादन एवं परियोजनाएँ) / Director (Production & Projects)

के आई ओ सी एल लिमिटेड / KIOCL LIMITED

II ब्लॉक, कोरमंगला, बेंगलूर - 560 034

II Block, Koramangala, Bengaluru - 560 034

ಪರಿಸರ-ನಮ್ಮ ಧ್ಯೇಯ ನಮ್ಮ ಧ್ಯಾನ ಪಾರಿಸ್ಥಿತಿಕಿ-ಹಮಾರಾ ಲಕ್ಷ್ಯ ಹಮಾರಿ ನಿಷ್ಠಾ ECOLOGY-OUR MISSION OUR OBSESSION

f https://www.facebook.com/kiocltd t https://www.twitter.com/cmdkiocl



KUDREMUKH

ಐಎಸ್ಒ 9001, 14001 ಮತ್ತು
ಓಹೆಸ್‌ಎಸ್‌ಎಸ್ 45001 ಸಂಸ್ಥೆ
आई एस ओ 9001, 14001 तथा
ओएचएसएस 45001 कंपनी
ISO 9001, 14001 &
OHSAS 45001 COMPANY

ಕುಡ್ರೆಮುಖ್ ಅಮಿಟೆಡ್

(ಭಾರತ ಸರ್ಕಾರದ ಉದ್ಯಮ)

ನೋಂದಾಯಿತ ಕಾರ್ಯಾಲಯ :

ಏನೇ ವಿಭಾಗ, ಕೋರಮಂಗಲ

ಬೆಂಗಳೂರು - ೫೬೦ ೦೩೪.

ದೂರವಾಣಿ : ೦೮೦-೨೫೫೩೨೧೪೬೧ ರಿಂದ ೬೬

ಫ್ಯಾಕ್ಸ್ : ೦೮೦-೨೫೫೩೨೧೪೬-೫೯೪೧

ವೆಬ್ ಸೈಟ್ : www.kiocltd.in

के आई ओ सी एल लिमिटेड

(भारत सरकार का उद्यम)

पंजीकृत कार्यालय :

II ब्लॉक, कोरमंगला,

बेंगलूर - 560 034.

कार्यालय : 080-25531461 - 66

फेक्स : 080-25532153-5941

वेबसाइट : www.kiocltd.in

KIOCL LIMITED

(A Government of India Enterprise)

Registered Office :

II Block, Koramangala,

Bengaluru - 560 034.

Telephone : 080-25531461 - 66

Fax : 080-25532153-5941

Website : www.kiocltd.in

CIN : L13100KA1976GOI002974

ANNEXURE-XXI

COMPLIANCE OF CONDITION NO: B (xiii)

UNDERTAKING

We, M/s. KIOCL Ltd. (A Govt. of India Enterprises) Bengaluru, the User Agency hereby confirm that we have submitted Forest Clearance Proposal No. FP/KA/MIN/32568/2018 under Section 2(ii) of Forest (Conservation) Act, 1980, over an extent of 484.0733 hectare (470.40 Mining Lease area & 13.6733 ha for allied activities/approach road) of forest land in Swamimalai (SM) Block Forest, Sandur Taluk, Ballari District, Karnataka for Iron Ore and Manganese Ore Mining in Devadari Hill Range.

Ministry of Environment, Forest and Climate Change, Govt. of India has accorded Stage I/In-principle approval under Forest (Conservation) Act, 1980 vide letter no. F. No. 8 - 24/2020-FC dated 24.06.2021 for 401.5761 hectare (388.00 ha for mining & 13.5761 ha for allied activities/approach road)

We hereby undertake to explore the possibility of translocation of maximum number of trees identified to be felled and will ensure that any tree felling will be done only when it is unavoidable and that too under supervision of the State Forest Department.

Place: Bengaluru

Date: 20-01-2022



Authorised Signatory

M/s KIOCL Ltd

के.वि. भास्कर रेड्डी / K.V. Bhaskara Reddy
निदेशक (उत्पादन एवं परियोजनाएं) / Director (Production & Projects)
के आई ओ सी एल लिमिटेड / KIOCL LIMITED
II ब्लॉक, कोरमंगला, बेंगलूर - 560 034
II Block, Koramangala, Bengaluru - 560 034



KUDREMUKH

ಐಎಸ್ಒ 9001, 14001 ಮತ್ತು
ಓಹೆಸ್‌ಎಸ್‌ಎಸ್ 45001 ಸಂಸ್ಥೆ
आई एस ओ 9001, 14001 तथा
ओएचएसएस 45001 कम्पनी
ISO 9001, 14001 &
OHSAS 45001 COMPANY

ಕುಡ್ರೆಮುಖ್ ಅಮಿಟೆಡ್

(ಭಾರತ ಸರ್ಕಾರದ ಉದ್ಯಮ)

ನೋಂದಾಯಿತ ಕಾರ್ಯಾಲಯ :
೨ನೇ ವಿಭಾಗ, ಕೋರಮಂಗಲ
ಬೆಂಗಳೂರು - ೫೬೦ ೦೩೪.

ದೂರವಾಣಿ : ೦೮೦-೨೫೫೩೧೪೬೧ ರಿಂದ ೬೬

ಫ್ಯಾಕ್ಸ್ : ೦೮೦-೨೫೫೩೨೧೫೩-೫೯೪೧

ವೆಬ್ ಸೈಟ್ : www.kioclltd.in

के आई ओ सी एल लिमिटेड

(भारत सरकार का उद्यम)

पंजीकृत कार्यालय :

II ब्लॉक, कोरमंगला,

बेंगलूर - 560 034.

कार्यालय : 080-25531461 - 66

फेक्स : 080-25532153-5941

वेबसाईट : www.kioclltd.in

KIOCL LIMITED

(A Government of India Enterprise)

Registered Office :

II Block, Koramangala,

Bengaluru - 560 034.

Telephone : 080-25531461 - 66

Fax : 080-25532153-5941

Website : www.kioclltd.in

CIN : L13100KA1976GOI002974

ANNEXURE-XXII

COMPLIANCE OF CONDITION NO: B (xiv)

UNDERTAKING

We, M/s. KIOCL Ltd. (A Govt. of India Enterprises) Bengaluru, the User Agency hereby confirm that we have submitted Forest Clearance Proposal No. FP/KA/MIN/32568/2018 under Section 2(ii) of Forest (Conservation) Act, 1980, over an extent of 484.0733 hectare (470.40 Mining Lease area & 13.6733 ha for allied activities/approach road) of forest land in Swamimalai (SM) Block Forest, Sandur Taluk, Ballari District, Karnataka for Iron Ore and Manganese Ore Mining in Devadari Hill Range.

Ministry of Environment, Forest and Climate Change, Govt. of India has accorded Stage I/In-principle approval under Forest (Conservation) Act, 1980 vide letter no. F. No. 8 - 24/2020-FC dated 24.06.2021 for 401.5761 hectare (388.00 ha for mining & 13.5761 ha for allied activities/approach road)

We hereby undertake to comply with the Hon'ble Supreme Court order on re-grassing, and re-grass the mining area and any other areas which may have been disturbed due to mining to restore them to a condition which is fit for growth of fodder, flora, fauna, etc. in timely manner.

Place: Bengaluru

Date: 20-01-2022



Authorised Signatory

M/s KIOCL Ltd

के.वि. भास्कर रेड्डी/K.V. Bhaskara Reddy

निर्देशक (उत्पादन एवं परियोजनाएँ) / Director (Production & Projects)

के आई ओ सी एल लिमिटेड / KIOCL LIMITED

II ब्लॉक, कोरमंगला, बेंगलूर - 560 034

II Block, Koramangala, Bengaluru - 560 034



KUDREMUKH

ಐ.ಸಿ.ಐ. 9001, 14001 ಮತ್ತು
ಓ.ಹೆಚ್.ಎಸ್.ಎಸ್. 45001 ಸಂಸ್ಥೆ
आई एस ओ 9001, 14001 तथा
ओएचएसएस 45001 कम्पनी
ISO 9001, 14001 &
OHSAS 45001 COMPANY

ಕುಡ್ರೆಮುಖ್ ಲಿಮಿಟೆಡ್

(ಭಾರತ ಸರ್ಕಾರದ ಉದ್ಯಮ)

ನೋಂದಾಯಿತ ಕಾರ್ಯಾಲಯ :
೨ನೇ ವಿಭಾಗ, ಕೋರಮಂಗಲ
ಬೆಂಗಳೂರು - ೫೬೦ ೦೩೪.

ದೂರವಾಣಿ : ೦೮೦-೨೫೫೩೧೪೬೧ ರಿಂದ ೬೬
ಫ್ಯಾಕ್ಸ್ : ೦೮೦-೨೫೫೩೨೧೫೩-೫೯೪೧
ವೆಬ್ ಸೈಟ್ : www.kiocltd.in

के आई ओ सी एल लिमिटेड

(भारत सरकार का उद्यम)

पंजीकृत कार्यालय :
II ब्लॉक, कोरमंगला,
बेंगलूर - 560 034.

कार्यालय : 080-25531461 - 66
फेक्स : 080-25532153-5941
वेबसाइट : www.kiocltd.in

KIOCL LIMITED

(A Government of India Enterprise)

Registered Office :
II Block, Koramangala,
Bengaluru - 560 034.

Telephone : 080-25531461 - 66
Fax : 080-25532153-5941
Website : www.kiocltd.in
CIN : L13100KA1976GOI002974

ANNEXURE-XXIII

COMPLIANCE OF CONDITION NO: B (xv)

UNDERTAKING

We, M/s. KIOCL Ltd. (A Govt. of India Enterprises) Bengaluru, the User Agency hereby confirm that we have submitted Forest Clearance Proposal No. FP/KA/MIN/32568/2018 under Section 2(ii) of Forest (Conservation) Act, 1980, over an extent of 484.0733 hectare (470.40 Mining Lease area & 13.6733 ha for allied activities/approach road) of forest land in Swamimalai (SM) Block Forest, Sandur Taluk, Ballari District, Karnataka for Iron Ore and Manganese Ore Mining in Devadari Hill Range.

Ministry of Environment, Forest and Climate Change, Govt. of India has accorded Stage I/In-principle approval under Forest (Conservation) Act, 1980 vide letter no. F. No. 8 - 24/2020-FC dated 24.06.2021 for 401.5761 hectare (388.00 ha for mining & 13.5761 ha for allied activities/approach road)

We hereby undertake that boundary of the diverted forest land, mining lease and safety zone, as applicable, will be demarcated on ground at the project cost, by erecting four feet high reinforced cement concrete pillars, each inscribed with its serial number, distance from pillar to pillar and GPS co-ordinates.

Place: Bengaluru

Date: 20-01-2022

Authorised Signatory

M/s KIOCL Ltd

के.वि. भास्कर रेड्डी/K.V. Bhaskara Reddy
निदेशक (उत्पादन एवं परियोजनाएँ)/Director (Production & Projects)
के आई ओ सी एल लिमिटेड/KIOCL LIMITED
II ब्लॉक, कोरमंगला, बेंगलूर - 560 034
II Block, Koramangala, Bengaluru - 560 034





KUDREMUKH

ಐಎಸ್ಒ 9001, 14001 ಮತ್ತು
ಕಿಎಚ್‌ಎಸ್‌ಎಮ್ 45001 ಸಂಸ್ಥೆ
आई एस ओ 9001, 14001 तथा
ओएचएसएस 45001 कम्पनी
ISO 9001, 14001 &
OHSAS 45001 COMPANY

ಕುದ್ರೆಮುಖ್ ಅಮಿಟೆಡ್

(ಭಾರತ ಸರ್ಕಾರದ ಉದ್ಯಮ)

ನೋಂದಾಯಿತ ಕಾರ್ಯಾಲಯ :
ಶಿವೇ ವಿಭಾಗ, ಕೋರಮಂಗಲ
ಬೆಂಗಳೂರು - 560 034.

ದೂರವಾಣಿ : 080-25531461-66

ಫ್ಯಾಕ್ಸ್ : 080-25532153-5941

ವೆಬ್ ಸೈಟ್ : www.kioclltd.in

के आई ओ सी एल लिमिटेड

(भारत सरकार का उद्यम)

पंजीकृत कार्यालय :
II ब्लॉक, कोरमंगला,
बेंगलूर - 560 034.

कार्यालय : 080-25531461 - 66

फेक्स : 080-25532153-5941

वेबसाइट : www.kioclltd.in

KIOCL LIMITED

(A Government of India Enterprise)

Registered Office :
II Block, Koramangala,
Bengaluru - 560 034.

Telephone : 080-25531461 - 66

Fax : 080-25532153-5941

Website : www.kioclltd.in

CIN : L13100KA1976GOI002974

ANNEXURE-XXIV

COMPLIANCE OF CONDITION NO: B (xvi)

UNDERTAKING

We, M/s. KIOCL Ltd. (A Govt. of India Enterprises) Bengaluru, the User Agency hereby confirm that we have submitted Forest Clearance Proposal No. FP/KA/MIN/32568/2018 under Section 2(ii) of Forest (Conservation) Act, 1980, over an extent of 484.0733 hectare (470.40 Mining Lease area & 13.6733 ha for allied activities/approach road) of forest land in Swamimalai (SM) Block Forest, Sandur Taluk, Ballari District, Karnataka for Iron Ore and Manganese Ore Mining in Devadari Hill Range.

Ministry of Environment, Forest and Climate Change, Govt. of India has accorded Stage I/In-principle approval under Forest (Conservation) Act, 1980 vide letter no. F. No. 8 - 24/2020-FC dated 24.06.2021 for 401.5761 hectare (388.00 ha for mining & 13.5761 ha for allied activities/approach road)

We hereby undertake that diverted forest land will not be used for any purpose other than that specified in the project proposal.

Place: Bengaluru

Date: 20-01-2022



Authorised Signatory

M/s KIOCL Ltd

के.वि. भास्कर रेड्डी / K.V. Bhaskara Reddy

निदेशक (उत्पादन एवं परियोजनाएँ) / Director (Production & Projects)

के आई ओ सी एल लिमिटेड / KIOCL LIMITED

II ब्लॉक, कोरमंगला, बेंगलूर - 560 034

II Block, Koramangala, Bengaluru - 560 034



KUDREMUKH

ಐಸೋ 9001, 14001 ಮತ್ತು
ಓಹೆಸ್‌ಎಸ್‌ಎಸ್‌ಎಸ್ 45001 ಸಂಸ್ಥೆ
आई एस ओ 9001, 14001 तथा
ओएचएसएसएस 45001 कम्पनी
ISO 9001, 14001 &
OHSAS 45001 COMPANY

ಕುಡ್ರೆಮುಖ್ ಅಬಿಟೆಡ್

(ಭಾರತ ಸರ್ಕಾರದ ಉದ್ಯಮ)

ನೋಂದಾಯಿತ ಕಾರ್ಯಾಲಯ :
ಶಿನೇ ವಿಭಾಗ, ಕೋರಮಂಗಲ
ಬೆಂಗಳೂರು - 560 034.

ದೂರವಾಣಿ : 080-25531461-66
ಫ್ಯಾಕ್ಸ್ : 080-25532153-5941
ವೆಬ್ ಸೈಟ್ : www.kiocltd.in

के आई ओ सी एल लिमिटेड

(भारत सरकार का उद्यम)

पंजीकृत कार्यालय :
II ब्लॉक, कोरमंगला,
बेंगलूर - 560 034.

कार्यालय : 080-25531461 - 66
फेक्स : 080-25532153-5941
वेबसाइट : www.kiocltd.in

KIOCL LIMITED

(A Government of India Enterprise)

Registered Office :
II Block, Koramangala,
Bengaluru - 560 034.

Telephone : 080-25531461 - 66
Fax : 080-25532153-5941
Website : www.kiocltd.in
CIN : L13100KA1976GOI002974

ANNEXURE-XXV

COMPLIANCE OF CONDITION NO: B (xvii)

UNDERTAKING

We, M/s. KIOCL Ltd. (A Govt. of India Enterprises) Bengaluru, the User Agency hereby confirm that we have submitted Forest Clearance Proposal No. FP/KA/MIN/32568/2018 under Section 2(ii) of Forest (Conservation) Act, 1980, over an extent of 484.0733 hectare (470.40 Mining Lease area & 13.6733 ha for allied activities/approach road) of forest land in Swamimalai (SM) Block Forest, Sandur Taluk, Ballari District, Karnataka for Iron Ore and Manganese Ore Mining in Devadari Hill Range.

Ministry of Environment, Forest and Climate Change, Govt. of India has accorded Stage I/In-principle approval under Forest (Conservation) Act, 1980 vide letter no. F. No. 8 - 24/2020-FC dated 24.06.2021 for 401.5761 hectare (388.00 ha for mining & 13.5761 ha for allied activities/approach road)

We hereby undertake that forest land proposed to be diverted under no circumstances will be transferred to any other agency, department or person without prior approval of the Central Government.

Place: Bengaluru

Date: 20-01-2022



Authorised Signatory

M/s KIOCL Ltd

के.वि.भास्कर रेड्डी/K.V. Bhaskara Reddy
निर्देशक(उत्पादन एवं परियोजनाएँ)/Director(Production & Projects)
के आई ओ सी एल लिमिटेड/KIOCL LIMITED
II ब्लॉक, कोरमंगला, बेंगलूर - 560 034
II Block, Koramangala, Bengaluru - 560 034

ಪರಿಸರ-ನಮ್ಮ ಧ್ಯೇಯ ನಮ್ಮ ಧ್ಯಾನ ಪಾರಿಸ್ಥಿತಿಕಿ-हमारा लक्ष्य हमारी निष्ठा ECOLOGY-OUR MISSION OUR OBSESSION

<https://www.facebook.com/kiocltd> <https://www.twitter.com/cmdkiocl>



KUDREMUKH

ಇಎಸ್‌ಒ 9001, 14001 ಮತ್ತು
ಓಹೆಸ್‌ಎಸ್‌ಎಸ್ 45001 ಸಂಸ್ಥೆ
ಆರ್‌ಐ‌ಸಿ‌ಒ 9001, 14001 तथा
ओएचएसएस 45001 कम्पनी
ISO 9001, 14001 &
OHSAS 45001 COMPANY

ಕುಡ್ರೆಮುಖ್ ಅಮಿಟೆಡ್

(ಭಾರತ ಸರ್ಕಾರದ ಉದ್ಯಮ)

ನೋಂದಾಯಿತ ಕಾರ್ಯಾಲಯ :
೨ನೇ ವಿಭಾಗ, ಕೋರಮಂಗಲ
ಬೆಂಗಳೂರು - ೫೬೦ ೦೩೪.

ದೂರವಾಣಿ : ೦೮೦-೨೫೫೩೨೧೪೬೧ ರಿಂದ ೬೬
ಫ್ಯಾಕ್ಸ್ : ೦೮೦-೨೫೫೩೨೧೫೩-೫೯೪೧
ವೆಬ್ ಸೈಟ್ : www.kiocltd.in

के आई ओ सी एल लिमिटेड

(भारत सरकार का उद्यम)

पंजीकृत कार्यालय :
II ब्लॉक, कोरमंगला,
बेंगलूर - 560 034.

कार्यालय : 080-25531461 - 66
फेक्स : 080-25532153-5941
वेबसाईट : www.kiocltd.in

KIOCL LIMITED

(A Government of India Enterprise)

Registered Office :
II Block, Koramangala,
Bengaluru - 560 034.

Telephone : 080-25531461 - 66
Fax : 080-25532153-5941
Website : www.kiocltd.in
CIN : L13100KA1976GOI002974

ANNEXURE-XXVI

COMPLIANCE OF CONDITION NO: B (xviii)

UNDERTAKING

We, M/s. KIOCL Ltd. (A Govt. of India Enterprises) Bengaluru, the User Agency hereby confirm that we have submitted Forest Clearance Proposal No. FP/KA/MIN/32568/2018 under Section 2(ii) of Forest (Conservation) Act, 1980, over an extent of 484.0733 hectare (470.40 Mining Lease area & 13.6733 ha for allied activities/approach road) of forest land in Swamimalai (SM) Block Forest, Sandur Taluk, Ballari District, Karnataka for Iron Ore and Manganese Ore Mining in Devadari Hill Range.

Ministry of Environment, Forest and Climate Change, Govt. of India has accorded Stage I/In-principle approval under Forest (Conservation) Act, 1980 vide letter no. F. No. 8 - 24/2020-FC dated 24.06.2021 for 401.5761 hectare (388.00 ha for mining & 13.5761 ha for allied activities/approach road)

we hereby undertake that no damage to the flora and fauna of the adjoining area will be caused.

Place: Bengaluru

Date: 20-01-2022



Authorised Signatory

M/s KIOCL Ltd

के.वि. भास्कर रेड्डी / K.V. Bhaskara Reddy
निदेशक(उत्पादन एवं परियोजनाएँ) / Director(Production & Projects)
के आई ओ सी एल लिमिटेड / KIOCL LIMITED
II ब्लॉक, कोरमंगला, बेंगलूर - 560 034
II Block, Koramangala, Bengaluru - 560 034



KUDREMUKH

ಐಸೋ 9001, 14001 ಮತ್ತು
ಓಎಸ್‌ಎಸ್‌ಎಸ್‌ಎಸ್ 45001 ಸಂಸ್ಥೆ
ಆರ್‌ಐ ಸಿ 9001, 14001 ಮತ್ತು
ಓಎಸ್‌ಎಸ್‌ಎಸ್‌ಎಸ್ 45001 ಕಂಪನಿ
ISO 9001, 14001 &
OHSAS 45001 COMPANY

ಕೆ.ಐ.ಓ.ಸಿ.ಎಲ್. ಲಿಮಿಟೆಡ್

(ಭಾರತ ಸರ್ಕಾರದ ಉದ್ಯಮ)

ನೋಂದಾಯಿತ ಕಾರ್ಯಾಲಯ :
೨ನೇ ವಿಭಾಗ, ಕೋರಮಂಗಲ
ಬೆಂಗಳೂರು - ೫೬೦ ೦೩೪.

ದೂರವಾಣಿ : ೦೮೦-೨೫೫೩೧೪೬೧ ರಿಂದ ೬೬

ಫ್ಯಾಕ್ಸ್ : ೦೮೦-೨೫೫೩೧೪೬೧-೫೯೪೧

ವೆಬ್ ಸೈಟ್ : www.kiocltd.in

के आई ओ सी एल लिमिटेड

(भारत सरकार का उद्यम)

पंजीकृत कार्यालय :

II ब्लॉक, कोरमंगला,

बेंगलूर - 560 034.

कार्यालय : 080-25531461 - 66

फैक्स : 080-25532153-5941

वेबसाईट : www.kiocltd.in

KIOCL LIMITED

(A Government of India Enterprise)

Registered Office :

II Block, Koramangala,
Bengaluru - 560 034.

Telephone : 080-25531461 - 66

Fax : 080-25532153-5941

Website : www.kiocltd.in

CIN : L13100KA1976GOI002974

ANNEXURE-XXVII

COMPLIANCE OF CONDITION NO: B (xix)

UNDERTAKING

We, M/s. KIOCL Ltd. (A Govt. of India Enterprises) Bengaluru, the User Agency hereby confirm that we have submitted Forest Clearance Proposal No. FP/KA/MIN/32568/2018 under Section 2(ii) of Forest (Conservation) Act, 1980, over an extent of 484.0733 hectare (470.40 Mining Lease area & 13.6733 ha for allied activities/approach road) of forest land in Swamimalai (SM) Block Forest, Sandur Taluk, Ballari District, Karnataka for Iron Ore and Manganese Ore Mining in Devadari Hill Range.

Ministry of Environment, Forest and Climate Change, Govt. of India has accorded Stage I/In-principle approval under Forest (Conservation) Act, 1980 vide letter no. F. No. 8 - 24/2020-FC dated 24.06.2021 for 401.5761 hectare (388.00 ha for mining & 13.5761 ha for allied activities/approach road)

We hereby undertake that the layout plan of the mining plan/proposal will not be changed without the prior approval of the Central Government.

Place: Bengaluru

Date: 20-01-2022

Authorised Signatory

के.वि. भास्कर रेड्डी / K.V. Bhaskara Reddy

निदेशक (उत्पादन एवं परियोजनाएँ) / Director (Production & Projects)

के आई ओ सी एल लिमिटेड / KIOCL LIMITED

II ब्लॉक, कोरमंगला, बेंगलूर - 560 034

II Block, Koramangala, Bengaluru - 560 034





KUDREMUKH

ಐಸೋ 9001, 14001 ಮತ್ತು
ಓಹೆಸ್‌ಎಸ್‌ಎಸ್‌ಎಸ್ 45001 ಸಂಸ್ಥೆ
ಆರ್‌ಐ‌ಎಸ್‌ಓ 9001, 14001 ಮತ್ತು
ಒಎಚ್‌ಎಸ್‌ಎಸ್‌ಎಸ್ 45001 ಕಂಪನಿ
ISO 9001, 14001 &
OHSAS 45001 COMPANY

ಕುಡ್ರೆಮುಖ್ ಅಬಿಟೆಡ್

(ಭಾರತ ಸರ್ಕಾರದ ಉದ್ಯಮ)

ನೋಂದಾಯಿತ ಕಾರ್ಯಾಲಯ :
ಐನೇ ವಿಭಾಗ, ಕೋರಮಂಗಲ
ಬೆಂಗಳೂರು - ೫೬೦ ೦೩೪.

ದೂರವಾರ್ತೆ : ೦೮೦-೨೫೫೩೧೪೬೧ ರಿಂದ ೬೬
ಫ್ಯಾಕ್ಸ್ : ೦೮೦-೨೫೫೩೨೧೫೩-೫೯೪೧
ವೆಬ್ ಸೈಟ್ : www.kiocltd.in

के आई ओ सी एल लिमिटेड

(भारत सरकार का उद्यम)

पंजीकृत कार्यालय :
II ब्लॉक, कोरमंगला,
बेंगलूर - 560 034.

कार्यालय : 080-25531461 - 66
फेक्स : 080-25532153-5941
वेबसाईट : www.kiocltd.in

KIOCL LIMITED

(A Government of India Enterprise)

Registered Office :
II Block, Koramangala,
Bengaluru - 560 034.

Telephone : 080-25531461 - 66
Fax : 080-25532153-5941
Website : www.kiocltd.in
CIN : L13100KA1976GOI002974

ANNEXURE-XXVIII

COMPLIANCE OF CONDITION NO: B (xxi)

UNDERTAKING

We, M/s. KIOCL Ltd. (A Govt. of India Enterprises) Bengaluru, the User Agency hereby confirm that we have submitted Forest Clearance Proposal No. FP/KA/MIN/32568/2018 under Section 2(ii) of Forest (Conservation) Act, 1980, over an extent of 484.0733 hectare (470.40 Mining Lease area & 13.6733 ha for allied activities/approach road) of forest land in Swamimalai (SM) Block Forest, Sandur Taluk, Ballari District, Karnataka for Iron Ore and Manganese Ore Mining in Devadari Hill Range.

Ministry of Environment, Forest and Climate Change, Govt. of India has accorded Stage I/In-principle approval under Forest (Conservation) Act, 1980 vide letter no. F. No. 8 - 24/2020-FC dated 24.06.2021 for 401.5761 hectare (388.00 ha for mining & 13.5761 ha for allied activities/approach road)

We hereby undertake to explore the possibility of translocation of maximum number of trees identified to be felled and will ensures that any tree felling will be done only when it is unavoidable and that too under supervision of the State Forest Department.

Place: Bengaluru

Date: 20-01-2022



Authorised Signatory

के.वि. भास्कर रेड्डी / K.V. Bhaskara Reddy
निर्देशक (उत्पादन एवं परियोजनाएँ) / Director (Production & Projects)
के आई ओ सी एल लिमिटेड (KIOCL LIMITED)
II ब्लॉक, कोरमंगला, बेंगलूर - 560 034
II Block, Koramangala, Bengaluru - 560 034



ಐಸೋ 9001, 14001 ಮತ್ತು
ಓಹೆಸ್‌ಎಸ್‌ಎಸ್ 45001 ಸಂಸ್ಥೆ
आई एस ओ 9001, 14001 तथा
ओएचएसएस 45001 कम्पनी
ISO 9001, 14001 &
OHSAS 45001 COMPANY

ಕುದ್ರೆಮುಖ್ ಅಮಿಟೆಡ್

(ಭಾರತ ಸರ್ಕಾರದ ಉದ್ಯಮ)

ನೋಂದಾಯಿತ ಕಾರ್ಯಾಲಯ :
೨ನೇ ವಿಭಾಗ, ಕೋರಮಂಗಲ
ಬೆಂಗಳೂರು - ೫೬೦ ೦೩೪.

ದೂರವಾಣಿ : ೦೮೦-೨೫೫೩೨೧೪೬೧ ರಿಂದ ೬೬

ಫ್ಯಾಕ್ಸ್ : ೦೮೦-೨೫೫೩೨೧೫೩-೫೯೪೧

ವೆಬ್ ಸೈಟ್ : www.kiocltd.in

के आई ओ सी एल लिमिटेड

(भारत सरकार का उद्यम)

पंजीकृत कार्यालय :
II ब्लॉक, कोरमंगला,
बेंगलूर - 560 034.

कार्यालय : 080-25531461 - 66

फेक्स : 080-25532153-5941

वेबसाईट : www.kiocltd.in

KIOCL LIMITED

(A Government of India Enterprise)

Registered Office :
II Block, Koramangala,
Bengaluru - 560 034.

Telephone : 080-25531461 - 66

Fax : 080-25532153-5941

Website : www.kiocltd.in
CIN : L13100KA1976GOI002974

ANNEXURE-XXIX

COMPLIANCE OF CONDITION NO: B (xxii)

UNDERTAKING

We, M/s. KIOCL Ltd. (A Govt. of India Enterprises) Bengaluru, the User Agency hereby confirm that we have submitted Forest Clearance Proposal No. FP/KA/MIN/32568/2018 under Section 2(ii) of Forest (Conservation) Act, 1980, over an extent of 484.0733 hectare (470.40 Mining Lease area & 13.6733 ha for allied activities/approach road) of forest land in Swamimalai (SM) Block Forest, Sandur Taluk, Ballari District, Karnataka for Iron Ore and Manganese Ore Mining in Devadari Hill Range.

Ministry of Environment, Forest and Climate Change, Govt. of India has accorded Stage I/In-principle approval under Forest (Conservation) Act, 1980 vide letter no. F. No. 8 - 24/2020-FC dated 24.06.2021 for 401.5761 hectare (388.00 ha for mining & 13.5761 ha for allied activities/approach road)

we hereby undertake that any other condition that the Ministry of Environment, Forests & Climate Change stipulate from time to time in the interest of conservation, protection and development of forests & wildlife will be carried out by the user agency.

Place: Bengaluru

Date: 20-01-2022



Authorised Signatory

के.वि. भास्कर रेड्डी / K.V. Bhaskara Reddy
निदेशक (उत्पादन एवं परियोजनाएँ) / Director (Production & Projects)
के आई ओ सी एल लिमिटेड / M/S KIOCL LIMITED
II ब्लॉक, कोरमंगला, बेंगलूर - 560 034
II Block, Koramangala, Bengaluru - 560 034



ISO 9001, 14001 ಮತ್ತು
OHSAS 45001 ಸಂಸ್ಥೆ
ಆರ್.ಎಸ್.ಎಸ್. 45001 ಕಂಪನಿ
ISO 9001, 14001 &
OHSAS 45001 COMPANY

ಕುದ್ರೆಮುಖ್ ಅಮಿಟೆಡ್

(ಭಾರತ ಸರ್ಕಾರದ ಉದ್ಯಮ)

ನೋಂದಾಯಿತ ಕಾರ್ಯಾಲಯ :
೨ನೇ ವಿಭಾಗ, ಕೋರಮಂಗಲ
ಬೆಂಗಳೂರು - ೫೬೦ ೦೩೪.

ದೂರವಾಣಿ : ೦೮೦-೨೫೫೩೧೪೬೧ ರಿಂದ ೬೬
ಫ್ಯಾಕ್ಸ್ : ೦೮೦-೨೫೫೩೧೪೬೧-೫೯೪೧
ವೆಬ್ ಸೈಟ್ : www.kiocltd.in

के आई ओ सी एल लिमिटेड

(भारत सरकार का उद्यम)

पंजीकृत कार्यालय :
II ब्लॉक, कोरमंगला,
बेंगलूर - 560 034.

कार्यालय : 080-25531461 - 66
फेक्स : 080-25532153-5941
वेबसाईट : www.kiocltd.in

KIOCL LIMITED

(A Government of India Enterprise)

Registered Office :
II Block, Koramangala,
Bengaluru - 560 034.

Telephone : 080-25531461 - 66
Fax : 080-25532153-5941
Website : www.kiocltd.in
CIN : L13100KA1976GOI002974

ANNEXURE-XXX

COMPLIANCE OF CONDITION NO: B (xxiii)

UNDERTAKING

We, M/s. KIOCL Ltd. (A Govt. of India Enterprises) Bengaluru, the User Agency hereby confirm that we have submitted Forest Clearance Proposal No. FP/KA/MIN/32568/2018 under Section 2(ii) of Forest (Conservation) Act, 1980, over an extent of 484.0733 hectare (470.40 Mining Lease area & 13.6733 ha for allied activities/approach road) of forest land in Swamimalai (SM) Block Forest, Sandur Taluk, Ballari District, Karnataka for Iron Ore and Manganese Ore Mining in Devadari Hill Range.

Ministry of Environment, Forest and Climate Change, Govt. of India has accorded Stage I/In-principle approval under Forest (Conservation) Act, 1980 vide letter no. F. No. 8 - 24/2020-FC dated 24.06.2021 for 401.5761 hectare (388.00 ha for mining & 13.5761 ha for allied activities/approach road)

We hereby undertake to submit annual self-compliance report in respect of Stage I/in-principle approval conditions to the State Government, concerned Regional Office and to Ministry of Environment, Forest and Climate Change, GoI by the end of March every year regularly.

Place: Bengaluru

Date: 20-01-2022



(Handwritten Signature)

Authorised Signatory

के.वि. भास्कर रेड्डी / K.V. Bhaskara Reddy
निदेशक(उत्पादन एवं परियोजनाएँ) / Director(Production & Projects)
के आई ओ सी एल लिमिटेड / KIOCL LIMITED
II ब्लॉक, कोरमंगला, बेंगलूर - 560 034
II Block, Koramangala, Bengaluru - 560 034



KUDREMUKH

ಐಎಸ್ಒ 9001, 14001 ಮತ್ತು
ಓಹೆಸ್‌ಎಸ್‌ಎಸ್ 45001 ಸಂಸ್ಥೆ
आई एस ओ 9001, 14001 तथा
ओएचएसएस 45001 कम्पनी
ISO 9001, 14001 &
OHSAS 45001 COMPANY

ಕೆಐಒಸಿಎಲ್ ಅಮಿಟೆಡ್

(ಭಾರತ ಸರ್ಕಾರದ ಉದ್ಯಮ)

ನೋಂದಾಯಿತ ಕಾರ್ಯಾಲಯ :
೨ನೇ ವಿಭಾಗ, ಕೋರಮಂಗಲ
ಬೆಂಗಳೂರು - ೫೬೦ ೦೩೪.

ದೂರವಾಣಿ : ೦೮೦-೨೫೫೩೧೪೬೧ ರಿಂದ ೬೬
ಫ್ಯಾಕ್ಸ್ : ೦೮೦-೨೫೫೩೨೦೫೩-೫೯೪೧
ವೆಬ್ ಸೈಟ್ : www.kiocltd.in

के आई ओ सी एल लिमिटेड

(भारत सरकार का उद्यम)

पंजीकृत कार्यालय :
II ब्लॉक, कोरमंगला,
बेंगलूर - 560 034.

कार्यालय : 080-25531461 - 66
फेक्स : 080-25532153-5941
वेबसाईट : www.kiocltd.in

KIOCL LIMITED

(A Government of India Enterprise)

Registered Office :
II Block, Koramangala,
Bengaluru - 560 034.

Telephone : 080-25531461 - 66
Fax : 080-25532153-5941
Website : www.kiocltd.in
CIN : L13100KA1976GOI002974

ANNEXURE-XXXI

COMPLIANCE OF CONDITION NO: B (xxiv)

UNDERTAKING

We, M/s. KIOCL Ltd. (A Govt. of India Enterprises) Bengaluru, the User Agency hereby confirm that we have submitted Forest Clearance Proposal No. FP/KA/MIN/32568/2018 under Section 2(ii) of Forest (Conservation) Act, 1980, over an extent of 484.0733 hectare (470.40 Mining Lease area & 13.6733 ha for allied activities/approach road) of forest land in Swamimalai (SM) Block Forest, Sandur Taluk, Ballari District, Karnataka for Iron Ore and Manganese Ore Mining in Devadari Hill Range.

Ministry of Environment, Forest and Climate Change, Govt. of India has accorded Stage I/In-principle approval under Forest (Conservation) Act, 1980 vide letter no. F. No. 8 - 24/2020-FC dated 24.06.2021 for 401.5761 hectare (388.00 ha for mining & 13.5761 ha for allied activities/approach road)

We hereby undertake to comply all the provisions of the all Acts, Rules, Regulations, Guidelines, Hon'ble Court Order (s) and NGT Order (s) pertaining to this project, if any, for the time being in force, as applicable to the project.

Place: Bengaluru

Date: 20-01-2022



Authorised Signatory

ಕ.ವಿ. ಭಾಸ್ಕರ ರೆಡ್ಡಿ / K.V. Bhaskara Reddy
ನಿರ್ದೇಶಕ (ಉತ್ಪಾದನಾ ಮತ್ತು ಯೋಜನೆ) / Director (Production & Projects)
के आई ओ सी एल लिमिटेड / KIOCL LIMITED
II ब्लॉक, कोरमंगला, बेंगलूर - 560 034
II Block, Koramangala, Bengaluru - 560 034



KUDREMUKH
 ಐ.ಎಸ್.ಓ 9001, 14001 ಮತ್ತು
 ಓ.ಹೆಚ್.ಎಸ್.ಎಸ್. 18001 ಸಂಸ್ಥೆ
 आई एन ओ 9001, 14001 तथा
 ओएचएसएस 18001 कम्पनी
 ISO 9001, 14001 &
 OHSAS 18001 COMPANY

ಕುದ್ರೆಮುಖ್ ಅಬಿಟೆಡ್
 (ಭಾರತ ಸರ್ಕಾರದ ಉದ್ಯಮ)

ನೊಂದಾಯಿತ ಕಾರ್ಯಾಲಯ :
 2ನೇ ವಿಭಾಗ, ಕೋರಮಂಗಲ
 ಬೆಂಗಳೂರು - 560 034.

ದೂರವಾಣಿ : 080-25531461 ರಿಂದ 66
 ಫ್ಯಾಕ್ಸ್ : 080-25532153-5941
 ವೆಬ್ ಸೈಟ್ : www.kiocltd.in

के आई ओ सी एल लिमिटेड
 (भारत सरकार का उद्यम)

पंजीकृत कार्यालय :
 II ब्लॉक, कोरमंगला,
 बेंगलूर - 560 034.

कार्यालय : 080-25531461 - 66
 फेक्स : 080-25532153-5941
 वेबसाईट : www.kiocltd.in

KIOCL LIMITED
 (A Government of India Enterprise)

Registered Office :
 II Block, Koramangala,
 Bengaluru - 560 034.

Telephone : 080-25531461 - 66
 Fax : 080-25532153-5941
 Website : www.kiocltd.in
 CIN : L13100KA1976GOI002974

ANNEXURE - XXXII

COMPLIANCE OF CONDITION NO: A (vii)

UNDERTAKING

We, M/s. KIOCL Ltd. (A Govt. of India Enterprises) Bengaluru, the User Agency hereby confirm that we have submitted Forest Clearance Proposal No. FP/KA/MIN/32568/2018 under Section 2(ii) of Forest (Conservation) Act, 1980, over an extent of 484.0733 hectare (470.40 Mining Lease area & 13.6733 ha for allied activities/approach road) of forest land in Swamimalai (SM) Block Forest, Sandur Taluk, Ballari District, Karnataka for Iron Ore and Manganese Ore Mining in Devadari Hill Range.

Ministry of Environment, Forest and Climate Change, Govt. of India has accorded Stage I/In-principle approval under Forest (Conservation) Act, 1980 vide letter no. F. No. 8 - 24/2020-FC dated 24.06.2021 for 401.5761 hectare (388.00 ha for mining & 13.5761 ha for allied activities/approach road)

We hereby undertake that Violation of any of these (Stage-I FC) condition will amount to Violation of Forest (Conservation) Act, 1980 and action would be taken as prescribed in para 1.21 of Chapter 1 of the Handbook of comprehensive guidelines of Forest (Conservation) Act, 1980 as issued by this Ministry's letter No. 5-2/2017-FC dated 28.03.2019.

Place: Bengaluru

Date:

(Signature)

Authorised Signatory

के.वि.भास्कर रेड्डी / K.V. Bhaskara Reddy
 निदेशक (उत्पादन एवं प्रोजेक्ट्स) / Director (Production & Projects)
 के आई ओ सी एल लिमिटेड / KIOCL LIMITED
 II ब्लॉक, कोरमंगला, बेंगलूर - 560 034
 II Block, Koramangala, Bengaluru - 560 034



KUDREMUKH
 ಐಎಸ್ಒ 9001, 14001 ಮತ್ತು
 ಓಹೆಸ್ಎಸ್ 18001 ಸಂಸ್ಥೆ
 आई एस ओ 9001, 14001 तथा
 ओएचएसएस 18001 कम्पनी
 ISO 9001, 14001 &
 OHSAS 18001 COMPANY

ಕೆಐಒಸಿಎಲ್ ಅಖಿಲೇಷ್

(ಭಾರತ ಸರ್ಕಾರದ ಉದ್ಯಮ)

ನೊಂದಾಯಿತ ಕಾರ್ಯಾಲಯ :
 2ನೇ ವಿಭಾಗ, ಕೋರಮಂಗಲ
 ಬೆಂಗಳೂರು - 560 034.

ದೂರವಾಣಿ : 080-25531461 ರಿಂದ 66
 ಫ್ಯಾಕ್ಸ್ : 080-25532153-5941
 ವೆಬ್ ಸೈಟ್ : www.kiocltd.in

के आई ओ सी एल लिमिटेड

(भारत सरकार का उद्यम)

पंजीकृत कार्यालय :
 II ब्लॉक, कोरमंगला,
 बेंगलूर - 560 034.

कार्यालय : 080-25531461 - 66
 फेक्स : 080-25532153-5941
 वेबसाईट : www.kiocltd.in

KIOCL LIMITED

(A Government of India Enterprise)

Registered Office :
 II Block, Koramangala,
 Bengaluru - 560 034.

Telephone : 080-25531461 - 66
 Fax : 080-25532153-5941
 Website : www.kiocltd.in
 CIN : L13100KA1976GOI002974

ANNEXURE - XXXIII

COMPLIANCE OF CONDITION NO: A (xiii) (e)

UNDERTAKING

We, M/s. KIOCL Ltd. (A Govt. of India Enterprises) Bengaluru, the User Agency hereby confirm that we have submitted Forest Clearance Proposal No. FP/KA/MIN/32568/2018 under Section 2(ii) of Forest (Conservation) Act, 1980, over an extent of 484.0733 hectare (470.40 Mining Lease area & 13.6733 ha for allied activities/approach road) of forest land in Swamimalai (SM) Block Forest, Sandur Taluk, Ballari District, Karnataka for Iron Ore and Manganese Ore Mining in Devadari Hill Range.

Ministry of Environment, Forest and Climate Change, Govt. of India has accorded Stage I/In-principle approval under Forest (Conservation) Act, 1980 vide letter no. F. No. 8 - 24/2020-FC dated 24.06.2021 for 401.5761 hectare (388.00 ha for mining & 13.5761 ha for allied activities/approach road)

We hereby undertake that we will ensure the safety zone is maintained as per the prescribed norms.

Place: Bengaluru

Date:


Authorised Signatory

M/s KIOCL Ltd
 के.वि.भास्कर रेड्डी/K.V. Bhaskara Reddy
 निदेशक (उत्पादन एवं परियोजनाएँ) / Director(Production & Projects)
 के आई ओ सी एल लिमिटेड / KIOCL LIMITED
 II ब्लॉक, कोरमंगला, बेंगलूर - 560 034
 II Block, Koramangala, Bengaluru - 560 034