



# भारतीय राष्ट्रीय राजमार्ग प्राधिकरण NATIONAL HIGHWAYS AUTHORITY OF INDIA

सड़क परिवहन और राजमार्ग मंत्रालय, भारत सरकार

(Ministry of Road Transport and Highways, Govt. of India)

प.का. ई. उधमपुर प्रथम तल.निकट रॉयल एनफील्ड शोरूम, रा० रा० -44, बट्टल बालियान, उधमपुर -182101  
PIU-Udhampur, 1<sup>st</sup> Floor, Near Royal Enfield Showroom, NH-44, Vill. Battal Ballian, Udhampur-182101  
ई-मेल:-[piuudhampur@nhai.org](mailto:piuudhampur@nhai.org), [pdudhampur@gmail.com](mailto:pdudhampur@gmail.com) Ph. No. 01992-294242



16023/1/2022/PIU-Udp/Forest/577

Dated 09.02.2023

To,

Nodal Officer(FCA),  
Forest Division, Jammu

**Sub:** Diversion of 36.2511 ha of forest land for Development of Package-17 (KM 515+000 to KM 566+475) of Phase-II of Delhi-Katra Expressway, District Jammu & Reasi, UT of Jammu & Kashmir-Submission of Stage-I Compliance for Final Permission (Proposal No. FP/JK/ROAD/146042/2021)-reg.

**Ref:** Stage-I Forest Clearance Letter issued by IRO, MoEF&CC, Jammu & Kashmir vide File No. 9-JKC-034/2022-Jammu Dated:26.10.2022.

Sir,

Kindly refer to the letter cited at ref. above and the Stage-I clearance for the forest Proposal no. FP/JK/ROAD/146042/2021 has been accorded with certain conditions vide MoEF&CC vide File No. 9-JKC-034/2022-Jammu Dated: 26.10.2022. The cost of CA, NPV etc. has also been deposited in the CAMPA Fund Bank Account on 18.11.2022 through online mode.

In this regard, the compliance of all stipulated conditions mentioned in Stage-I clearance letter are being submitted as per details below:-

Sl. No.	Condition	Compliance
<b>(A) Conditions which need to be complied prior to handing over of forest land by the UT Forest Department to the National Highway Authority of India (User Agency):.</b>		
1	Legal status of the forest land will remain unchanged	Legal Status of the forest land will remain unchanged. We hereby agree to abide by this condition An Undertaking is enclosed as <b>Annexure I.</b>
2	Cost of compensatory afforestation (CA) as per CA scheme may be realized from User Agency. The CA will be maintained for 10 years	Agreed for Cost of compensatory afforestation (CA) as per CA scheme. The CA will be maintained for 10 years and CA Amount is already deposited in CAMPA Fund on 18.11.2022. Details undertaking is attached as <b>Annexure-II.</b>
3	The State Government shall charge the Net Present Value (NPV) of the forest land being diverted for non-forestry purpose from the User Agency, as per the orders of the Hon'ble Supreme Court of India dated 30.10.2002, 1.08.2003, 28.03.2008, 24.04.2008 and 09.05.2008 in IA No. 566 in WP (C) No. 202/1995 and as per the guidelines issued by the Ministry vide letter No. 5-3/2011-FC(Vol-I) dated 6th January, 2022 in this regard	NPV Payment as per Hon'ble Supreme Court is deposited in CAMPA Account on 18.11.2022 through NEFT/RTGS Challan Application No 61146042570 dated:12-11-2022. Payment details is attached as <b>Annexure-III.</b>

प्रधान कार्यालय: जी-5 एवं 6, सेक्टर-10 द्वारका, नई दिल्ली-110075  
Head Office: G-5&6, Sector-10, Dwarka, New Delhi - 110075



15



Sl. No.	Condition	Compliance
4	User agency shall deposit/transfer all the funds (Cost of CA, NPV etc) to CAMPA fund of the Ministry of Environment, Forest and climate change through <b>e-portal</b> ( <a href="https://parivesh.nic.in">https://parivesh.nic.in</a> ).	The payment has been deposited in the CAMPA account through NEFT/RTGS Challan Application No 61146042570 dated:12-11-2022 through challan generated from web portal <a href="http://www.parivesh.nic.in">www.parivesh.nic.in</a> of Ministry of Environment, Forest and Climate Change ( <b>Copy of letter along with Challan copy is enclosed as Annexure IV</b> ).
5	User Agency should ensure that the compensatory levies (CA cost, NPV etc.) are deposited through challan generated online on web portal and deposited in appropriate bank only. Amount deposited through other mode will not be accepted as compliance of the Stage-I clearance	CA and NPV Amount is already deposited in CAMPA Account on 18.11.2022 through NEFT/RTGS Challan Application No 61146042570 dated:12-11-2022. Payment details is attached as <b>Annexure-III</b> .
6	The complete compliance of the FRA, 2006 shall be ensured by way of prescribed certificate from the concerned District Collector.	The complete compliance of the FRA, 2006 are completed for District Jammu and Reasi. FRA Certificate is attached as <b>Annexure-V(i) to V(x)</b> .
7	Divisional Forest Officer shall furnish undertaking that the approved CA site(s) will not be changed without the approval of competent authority	May Respective DFO please reply.
8	CEO State CAMPA shall furnish undertaking that the funds under state/UT CAMPA will be released to Divisional Forest Officer as per approved CA scheme	May CEO State CAMPA please reply.
9	The complete compliance shall be uploaded on e-portal( <a href="https://parivesh.nic.in">https://parivesh.nic.in</a> ).	The complete compliance of Stage-I by the User Agency (NHAI) is uploaded on Parivesh portal i.e. ( <a href="https://parivesh.nic.in">https://parivesh.nic.in</a> ).
<b>(B) Conditions which need to be strictly complied on field after handing over of forest land to the User Agency by the State Forest Department but the compliance in form of undertaking shall be submitted prior to stage-II approval:</b>		
I	Efforts should be made to fell minimum number of trees and in any case not more than <b>12981</b> trees under <b>Jammu Forest Division</b> , <b>746</b> trees under <b>Jammu Wildlife Division</b> and <b>7756</b> trees under <b>Reasi Forest Division</b> only shall be felled. Any felling shall only be done under the strict supervision of State Forest Department after issuance of felling permission from concerned DFO and the cost of felling of trees shall be deposited by the User Agency with the State Forest Department	Efforts should be made to fell minimum number of trees and in any case not more than 12981 trees under Jammu Forest Division, 746 trees under Jammu Wildlife Division and 7756 trees under Reasi Forest Division only shall be felled. Tree felling will be done in the supervision of State Forest Department. An Undertaking regarding felling of minimum number of trees is enclosed as <b>Annexure VI</b> .
II	The UT Govt shall upload the KML files of the degraded forest area accepted for raising compensatory afforestation as well as the forest area proposed for	May Respective DFO please reply.



-3-

Sl. No.	Condition	Compliance
	diversion in the extant proposal in the E-Green watch portal of the Forest Survey of India.	
III	Compensatory afforestation will be carried out over Degraded Forest land (DFL) upon 23 ha of land in Dhamooni Forest, Compartment no. 2/N, Range-Jammu, Tehsil-Nagrota, District-Jammu and upon 13.2 ha of land in Shibba Forest, Compartment no. 5/N, Range-Jammu, Tehsil-Nagrota, District-Jammu, as per proposed CA scheme, at a cost of ₹ 81,34,400/- (Eighty one lakh thirty four thousand four hundred only) under Jammu Forest Division, upon 3.0 ha of land in Ramnagar Wildlife Sanctuary, Compartment no. 2/R, Range-Wildlife Range Jammu, Tehsil-Jammu, District-Jammu, as per proposed CA scheme, at a cost of ₹ 25,57,000/- (Twenty five lakh fifty seven thousand only) under Jammu Wildlife Division and upon 22.60 ha of land in Sarna Protected Forest, Compartment no. 90a/K, Range-Katra, Tehsil-Katra, District-Reasi and upon 20.047 ha of land in Sarna Protected Forest, Compartment no. 95/K, Range-Katra, Tehsil-Katra, District-Reasi, as per proposed CA scheme, at a cost of ₹ 42,44,000/- (Forty Two Lakh Forty Four Thousand only) under Reasi Forest Division provided by the User Agency..	Compensatory of afforestation will be carried out by the Respective Forest Department. Fund towards Cost of Compensatory Afforestation (CA) as per CA scheme is already deposited in CAMPA Fund on 18.11.2022. Payment details is attached as <b>Annexure-III</b> .
IV	The user agency will submit No Objection Certificate from the Archaeological Survey of India or/and Geological Survey of India for presence of any material evidence in the Shivalik portion of proposed road. In case, any portion of Shivalik Region, involved in the road is found to be of archaeological importance, the user agency shall revise the alignment of road and bring the proposal before REC for consideration. The DFO(s) concerned shall ensure compliance	No Objection Certificate from the Archaeological Survey of India for not presence of any material evidence in the Shivalik portion of proposed road is attached as <b>Annexure-VII</b> .
V	The layout plan of the proposal shall not be changed without prior approval of Central Government.	The layout plan of the proposal shall not be changed without prior approval of Central Government, undertaking in this regard is attached as <b>Annexure-VIII</b> .
VI	The forest land shall not be used for any purpose other than that specified in the project proposal.	The forest land shall not be used for any purpose other than that specified in the project proposal, undertaking in this regard





Sl. No.	Condition	Compliance
		is attached as <b>Annexure-IX.</b>
VII	The forest land proposed to be diverted shall under no circumstances be transferred to any other agency, department, or person without approval of the Ministry of Environment, Forest and Climate Change;	The forest land proposed to be diverted shall under no circumstances be transferred to any other Agency, Department, or person without approval of the Ministry of Environment, Forest and Climate Change, undertaking in this regard is attached as <b>Annexure-X.</b>
VIII	No labour camp shall be established on the forest land;	No labour camp shall be established on the forest land, undertaking in this regard is attached as <b>Annexure-XI.</b>
IX	Sufficient firewood, preferably by the alternate fuel, shall be provided by the User Agency to the labourer after purchasing the same from the State Forest Department or the Forest Development Corporation or any other legal source of alternate fuel.	Sufficient firewood, preferably by the alternate fuel, shall be provided by the User Agency to the labourer after purchasing the same from the State Forest Department or the Forest Development Corporation or any other legal source of alternate fuel, undertaking is enclosed as <b>Annexure XII.</b>
X	The boundary of the diverted forest land shall be suitably demarcated on ground at the project cost, as per the directions of the concerned Divisional Forest Officer.	The boundary of the diverted forest land shall be suitably demarcated on ground at the project cost, as per the directions of the concerned Divisional Forest Officer, undertaking is enclosed as <b>Annexure XIII.</b>
XI	No additional or new path will be constructed inside the forest area for transportation of construction materials for execution of the project work.	No additional or new path will be constructed inside the forest area for transportation of construction materials for execution of the project work. An Undertaking is enclosed as <b>Annexure XIV.</b>
XII	The User Agency shall pay additional amount of NPV as and when increased by the orders of Hon'ble Supreme Court;	The user agency shall pay additional amount of NPV as and when increased on the order of Hon'ble Supreme Court Undertaking from user agency attached as <b>Annexure XV.</b>
XIII	The User agency shall obtain Environmental Clearance as per the provisions of the Environmental (Protection) Act, 1986, if applicable.	Environmental Clearance is not applicable. Undertaking in this regard is attached as <b>Annexure XVI.</b>
XIV	No muck shall be dumped in the forest land in context of the undertaking given by User Agency;	No muck shall be dumped in the forest land Undertaking from user agency attached as <b>Annexure XVII.</b>
XV	The User Agency shall raise strip plantation on both sides and central verge of the road as per IRC norms;	Strip plantation on both sides of the Road in the available RoW shall be carried out as per the IRC norms, undertaking is attached as <b>Annexure XVIII.</b>
XVI	Speed regulating signage will be erected along the road at regular intervals in the Forest Areas.	Agreed, for <b>Erection of Speed regulating signage along the road at regular intervals in the Forest Areas</b> , undertaking is attached as <b>Annexure XIX.</b>
XVII	Violation of any of these conditions will amount to violation of Forest (Conservation) Act, 1980 and action would be taken as per provision under 1.21 of the Handbook of Forest	No Violation under FCA 1980 has been done by the User Agency, undertaking in this regard is attached as <b>Annexure XX.</b>



-5-

Sl. No.	Condition	Compliance
	(conservation) Act, 1980 and Forest Conservation Rules, 2003 (Guideline & Clarification), 2019, MoEF&CC	
XVIII	Any other condition that the Ministry of Environment, Forest and Climate Change may stipulate from time to time in the interest of conservation, protection and development of forest and wildlife	Any other condition that the Ministry of Environment, Forest and Climate Change may stipulate from time to time in the interest of conservation, protection and development of forest and wildlife will be followed by the User Agency, undertaking in this regard is attached as <b>Annexure-XXI</b> .
XIX	The Ministry of Environment, Forest and Climate Change may revoke/suspend the clearance, if implementation of any of the above conditions is not satisfactory. The State government will ensure compliance of these conditions through Forest Department.	Agreed for following all above conditions, undertaking in this regard is attached as <b>Annexure-XXII</b>

In view of above, to facilitate the speedy execution of subject project, it is requested to accord Final Permission (Stage-II Clearance) so that execution of the Project can be commenced with the prior approval of Forest Department.

**Enclosures: As above**

Yours sincerely

  
 (Anuj Kumar Singh)  
**Project Director**  
**PIU-Udhampur**


**Copy to:**

1. Divisional Forest Officer, Jammu Forest Division, Jammu
2. Divisional Forest Officer (Wildlife Warden),  
Jammu Wildlife Division, Jammu
3. Divisional Forest Officer, Reasi Forest Division, Reasi

} With a request to accord Working Permission.



**Annexure I**

**Proposal Name:** Diversion of 36.2511 ha of forest land for Development of Package-17 & 18 (KM 515+000 to KM 566+475) of Phase-II of Delhi-Katra Expressway, District Jammu & Reasi, UT of Jammu & Kashmir.

**Proposal No:** FP/JK/ROAD/146042/2021

**UNDERTAKING**

I, **Anuj Kumar Singh, Project Director, PIU-Udhampur**, undertake that “**Legal status of the forest land will remain unchanged**” for the project “Diversion of 36.2511 ha of forest land for Development of Package-17 & 18 (KM 515+000 to KM 566+475) of Phase-II of Delhi-Katra Expressway, District Jammu & Reasi, UT of Jammu & Kashmir”.

Date: 09 Feb 2023

Place: Udhampur

(Anuj Kumar Singh)

**Project Director  
PIU-Udhampur**





**Annexure II**

**Proposal Name:** Diversion of 36.2511 ha of forest land for Development of Package-17 & 18 (KM 515+000 to KM 566+475) of Phase-II of Delhi-Katra Expressway, District Jammu & Reasi, UT of Jammu & Kashmir.

**Proposal No:** FP/JK/ROAD/146042/2021

**UNDERTAKING**

I, **Anuj Kumar Singh, Project Director, PIU-Udhampur**, undertake that “Amount for maintain the CA Scheme for 10 years is already deposited in CAMPA Account on 18.11.2022 through NEFT/RTGS Challan Application No.61146042570 dated:12-11-2022” for the project “Diversion of 36.2511 ha of forest land for Development of Package-17 & 18 (KM 515+000 to KM 566+475) of Phase-II of Delhi-Katra Expressway, District Jammu & Reasi, UT of Jammu & Kashmir”.

Date: 09 Feb 2023

Place: Udhampur

(Anuj Kumar Singh)

**Project Director**

**PIU-Udhampur**





**Annexure III**

**Proposal Name:** Diversion of 36.2511 ha of forest land for Development of Package-17 & 18 (KM 515+000 to KM 566+475) of Phase-II of Delhi-Katra Expressway, District Jammu & Reasi, UT of Jammu & Kashmir.

**Proposal No:** FP/JK/ROAD/146042/2021

**UNDERTAKING**

I, **Anuj Kumar Singh, Project Director, PIU-Udhampur**, undertake that “NPV Payment as per Hon’ble Supreme Court and CA amount as per CA Scheme was deposited in CAMPA Account on 18.11.2022 through NEFT/RTGS Challan Application No. 61146042570 dated:12-11-2022” for the project “Diversion of 36.2511 ha of forest land for Development of Package-17 & 18 (KM 515+000 to KM 566+475) of Phase-II of Delhi-Katra Expressway, District Jammu & Reasi, UT of Jammu & Kashmir”.

Date: 09 Feb 2023

Place: Udhampur

(Anuj Kumar Singh)

**Project Director**

**PIU-Udhampur**



**Annexure IV**  
**Copy of Transaction**



My Account ▾ My Proposals Environment Clearance ▾ Only CRZ Clearance ▾ My Proposals Forest Clearance ▾ My Proposals Wildlife Clearance ▾ Help ▾

Online payment history made by User Agency under CAMPA

Help

Sl. No.	Proposal Detail	Application No.	Application No (New)	Date of IN-PRINCIPLE	Amount to be Paid/Amount Paid (in Rs.)	Payment Status	Payment Detail
L	FP/30/ROAD/146042/2021 Development of Package 27 (KM 515+000 to KM 566+475) of Phase II of Delhi-Katra Expressway	6040146042001570	61146042570	26 Oct 2022	CA: 14915400/- PCA: 0/- Safety Zone: 0/- BYP: 54640527/- Other Charges1: 0/- Other Charges2: 0/- Other Charges3: 0/- Total: 86490414/-	PAID	Fund Demand Verified by Nodal Officer On: 12 Nov 2022 Bank Name: Union Bank Of India Mode of Payment: NEFT/RTGS (On) Challan Generated On: 12 Nov 2022 Transaction Date: 12 Nov 2022

**AGENCY COPY**

**यूनियन बैंक Union Bank of India**

NEFT / RTGS CHALLAN for CAMPA Funds

Date : 12-11-2022

Agency Name.	NATIONAL HIGHWAY AUTHORITY OF INDIA
Application No.	61146042570
MoEF/SG File No.	9-JKC-034/2022-JAMMU
Location.	J AND K
Address.	H/No.315, Sec-1, Channi Himmat Jammu
Amount(in Rs)	96490414/-

Amount in Words :Nine Crore Sixty-Four Lakh Ninety Thousand Four Hundred and Fourteen Rupees Only

NEFT/RTGS to be made as per following details;

Beneficiary Name:	J AND K CAMPA
IFSC Code:	UBIN0996335
Pay to Account No.	1507161146042570 Valid only for this challan amount.
Bank Name & Address:	Union Bank Of India FCS Centre, 21/1, III Floor, Jelitta Towers, Mission Road, Bengaluru-560027

\* This Challan is strictly to be used for making payment to CAMPA by NEFT/RTGS only

**BANK COPY**

**यूनियन बैंक Union Bank of India**

NEFT / RTGS CHALLAN for CAMPA Funds

Date : 12-11-2022

Agency Name.	NATIONAL HIGHWAY AUTHORITY OF INDIA
Application No.	61146042570
MoEF/SG File No.	9-JKC-034/2022-JAMMU
Location.	J AND K
Address:	H/No.315, Sec-1, Channi Himmat Jammu
Amount(in Rs)	96490414/-

Amount in Words :Nine Crore Sixty-Four Lakh Ninety Thousand Four Hundred and Fourteen Rupees Only

NEFT/RTGS to be made as per following details;

Beneficiary Name:	J AND K CAMPA
IFSC Code:	UBIN0996335
Pay to Account No.	1507161146042570 Valid only for this challan amount.
Bank Name & Address:	Union Bank Of India FCS Centre, 21/1, III Floor, Jelitta Towers, Mission Road, Bengaluru-560027

\* This Challan is strictly to be used for making payment to CAMPA by NEFT/RTGS only

Note:After making the required payment through challan, if the payment status has not been updated even after 7 working days, then kindly mail a copy of your challan with transaction date and reference id to Email: fcsblr@unionbankofindia.bank , epurse@unionbankofindia.bank, ubin0903710@unionbankofindia.bank





Form-II  
(For Projects other than Linear)  
{Rule 6(3) of Forest (Conservation) Rules 2003 as amended upto date}




Government of Jammu & Kashmir  
**OFFICE OF THE DISTRICT COLLECTOR**  
**(DEPUTY COMMISSIONER) REASI**  
Mini Secretariat, District Administrative Complex, Reasi-182311 (J&K) India  
Fax.No.01991-245586, Ph.No.01991-245587(Off.), Email: dcreasi@gmail.com

**TO WHOM IT MAY CONCERN**

In pursuance of Rule 6(3) (e) of the Forest (Conservation) Rules, 2003 as amended vide the Forest (Conservation) Amendment Rules 2014; Forest (Conservation) second Amendment Rules 2014; and Forest (Conservation) second Amendment Rules 2016, it is certified that **21.32 hectares** of Forest land proposed to be diverted in favour of **National Highway Authority of India** for construction of Delhi-Amritsar-Katra Expressway, in **Reasi District** falls within jurisdiction of **village Dharore, Kandyar, Treen Miyari, Pamote, Kotli Bajalan, Tehsil Katra**. It is further certified that:-

- The complete process for identification and settlement of rights under the FRA has been carried out for the entire 21.32 hectares of forest area proposed for diversion. As per MoEF letter No.F.No.11-9/98-FC(9pt) dated 5th Feb.2013 for liner projects like constructions of roads, canals, laying of pipelines/optical fibre and transmission lines etc., there is no requirement of resolution meeting/consent) of Gram Sabha of said area for forest land use of which is proposed to be diverted.
- Sub Divisional Magistrate, Katra (Chairman Sub Divisional Level Committee) vide No.SDM/K/2022-23/1930 dated 28-12-2022 has also submitted that there is no requirement of resolution of Gram Sabha of that area for forest land required to diverted as no Forest Right Claim has been received by Chairman Forest Rights Committee.

No. De/Rsi/SP/22-23/8376  
Dated: 06-01-2023

  
Babila Rakwal (JKAS)  
District Collector  
(Deputy Commissioner)  
Reasi



Website: <http://jammu.gov.in>  
E-mail: [drofficejammu@gmail.com](mailto:drofficejammu@gmail.com)



Ph: +91 191 2544366  
Fax: +91 191 2546223  
24X7 Helpline: 1077

**GOVERNMENT OF JAMMU AND KASHMIR**  
**OFFICE OF THE DEPUTY COMMISSIONER JAMMU**  
**Wazarat Road Jammu-180001 (J&K)-India**

**TO WHOM IT MAY CONCERN**

Sub:- Issuance of Forest Proposal under Forest (Conservation) Act, 1980 for the diversion of forest land for non-forest purpose for the project "Development of Package -17 (Km 515+000 to Km 566+475) of Phase-II of Delhi-Amritsar-Katra Expressway"- Recognition of Forest Rights involved in the alignment -Reg.

In compliance with the Ministry of Environment and Forest (MoEF), Government of India's letter No. 11-9/98-Fc (pt) dated 3<sup>rd</sup> August 2009 wherein the MoEF issued guidelines on submission of evidences for having initiated and completed the process of settlement of rights under the Scheduled Tribes and Other Traditional Forest Dwellers (Recognition of Forest Right) Act, 2006 (FRA, for short) on the Forest land proposed to be diverted for Non Forest purposes read with MoEF's letter dated 5<sup>th</sup> January 2013 wherein MoEF issued certain exemption/relaxation in respect of linear projects, it is certified that 7.1858 hectares of Forest land is in Tehsil Nagrota, District Jammu. The detail of the road/project is detailed below;

S. No.	Name of the Road	Name of Village	Package No.	Phase	Forest land proposed to be diverted for NHAI projects (in Ha)
1.	Delhi-Amritsar-Katra Expressway	Ban	17	II	7.1858

It is further certified that:

The complete process for identification and settlement of rights under the FRA has been carried out for the entire 7.1858 hectares of forest area proposed for diversion. As per MoEF letter No. F. No. 11-9/98-FC(9pt) dated 5<sup>th</sup> Feb. 2013 for linear projects like constructions of roads, there is no requirement of resolution meeting / consent) of Gram Sabha of Ban area for forest land, use of which is proposed to be diverted. No recognized rights of Primitive Tribal Groups (PTG) and Pre Agricultural Committees (PAC) shall be






affected in diversion of forest land for non forest use for construction of above mentioned National Highway.

Hence, Forest Rights Act certificate is issued for forest land measuring 7.1858 hectares required for above mentioned National Highway.

No recognized rights of Primitive Tribal Groups (PTG) and Pre Agricultural Committees (PAC) shall be affected in diversion of forest land for non forest use for construction of above mentioned National Highway.

Hence, Forest Rights Act certificate is issued for forest land measuring 1.5199 hectares required for above mentioned National Highway.

  
(Avny Lavasa) IAS,  
Deputy Commissioner,  
Jammu.

No: DCJ/LA/DKE/Ban/2022-23/ 866-67

Dated: 21-12-2022

Copy to the:-

- 1) Divisional Forest Officer, Jammu for information.
- 2) Project Director, NHAI-PIU Udhampur, for information.



Website: <http://jammu.gov.in>  
E-mail: [dcofficejammu@gmail.com](mailto:dcofficejammu@gmail.com)



Ph: +91 191 2544366  
Fax: +91 191 2546223  
24x7 Helpline: 1077

**GOVERNMENT OF JAMMU AND KASHMIR**  
**OFFICE OF THE DEPUTY COMMISSIONER JAMMU**  
**Wazarat Road Jammu-180001 (J&K)-India**

**TO WHOM IT MAY CONCERN**

Sub:- Issuance of Forest Proposal under Forest (Conservation) Act, 1980 for the diversion of forest land for non-forest purpose for the project "Development of Package -17 (Km 515+000 to Km 566+475) of Phase-II of Delhi-Amritsar-Katra Expressway"- Recognition of Forest Rights involved in the alignment -Reg.

In compliance with the Ministry of Environment and Forest (MoEF), Government of India's letter No. 11-9/98-Fc (pt) dated 3<sup>rd</sup> August 2009 wherein the MoEF issued guidelines on submission of evidences for having initiated and completed the process of settlement of rights under the Scheduled Tribes and Other Traditional Forest Dwellers (Recognition of Forest Right) Act, 2006 (FRA, for short) on the Forest land proposed to be diverted for Non Forest purposes read with MoEF's letter dated 5<sup>th</sup> January 2013 wherein MoEF issued certain exemption/relaxation in respect of linear projects, it is certified that 1.5199 hectares of Forest land is in Tehsil Dansal, District Jammu. The detail of the road/project is detailed below;

S. No.	Name of the Road	Name of Village	Package No.	Phase	Forest land proposed to be diverted for NHAI projects (in Ha)
1.	Delhi-Amritsar-Katra Expressway	Suketar	17	II	1.5199

It is further certified that:

The complete process for identification and settlement of rights under the FRA has been carried out for the entire 1.5199 hectares of forest area proposed for diversion. As per MoEF letter No. F. No. 11-9/98-FC(9pt) dated 5<sup>th</sup> Feb. 2013 for linear projects like constructions of roads, there is no requirement of resolution meeting / consent) of Gram Sabha of Suketar area for forest land, use of which is proposed to be diverted.

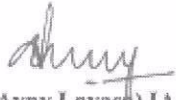
*[Signature]*





No recognized rights of Primitive Tribal Groups (PTG) and Pre Agricultural Committees (PAC) shall be affected in diversion of forest land for non forest use for construction of above mentioned National Highway.

Hence, Forest Rights Act certificate is issued for forest land measuring 1.5199 hectares required for above mentioned National Highway.

  
(Avny Lavasa) IAS,  
Deputy Commissioner,  
Jammu.

No: DCJ/LA/DKE/Suketar/2022-23/ 880 -81

Dated: 21-12-2022

Copy to the:-

- 1) Divisional Forest Officer, Jammu for information.
- 2) Project Director, NHAI-PIU Udhampur, for information.



Website: <http://jammu.gov.in>  
E-mail: [dcofficejammu@gmail.com](mailto:dcofficejammu@gmail.com)



Ph: +91 191 2544366  
Fax: +91 191 2546223  
24X7 Helpline: 1077

**GOVERNMENT OF JAMMU AND KASHMIR**  
**OFFICE OF THE DEPUTY COMMISSIONER JAMMU**  
**Wazarat Road Jammu-180001 (J&K)-India**

TO WHOM IT MAY CONCERN

**Sub:- Issuance of Forest Proposal under Forest (Conservation) Act, 1980 for the diversion of forest land for non-forest purpose for the project "Development of Package -17 (Km 515+000 to Km 566+475) of Phase-II of Delhi-Amritsar-Katra Expressway"- Recognition of Forest Rights Involved in the alignment -Reg.**

In compliance with the Ministry of Environment and Forest (MoEF), Government of India's letter No. 11-9/98-Fc (pt) dated 3<sup>rd</sup> August 2009 wherein the MoEF issued guidelines on submission of evidences for having initiated and completed the process of settlement of rights under the Scheduled Tribes and Other Traditional Forest Dwellers (Recognition of Forest Right) Act, 2006 (FRA, for short) on the Forest land proposed to be diverted for Non Forest purposes read with MoEF's letter dated 5<sup>th</sup> January 2013 wherein MoEF issued certain exemption/relaxation in respect of linear projects, it is certified that 2.798 hectares of Forest land is in Tehsil Bahu, District Jammu. The detail of the road/project is detailed below;

S. No.	Name of the Road	Name of Village	Package No.	Phase	Forest land proposed to be diverted for NHAI projects (in Ha)
1.	Delhi-Amritsar-Katra Expressway	Bahu	17	II	2.798

It is further certified that:


The complete process for identification and settlement of rights under the FRA has been carried out for the entire 2.798 hectares of forest area proposed for diversion. As per MoEF letter No. F. No. 11-9/98-FC(9pt) dated 5<sup>th</sup> Feb. 2013 for linear projects like constructions of roads, there is no requirement of resolution meeting / consent) of Gram Sabha of Bahu area for forest land, use of which is proposed to be diverted. No recognized rights of Primitive Tribal Groups (PTG) and Pre Agricultural Committees (PAC) shall be





affected in diversion of forest land for non forest use for construction of above mentioned National Highway.

Hence, Forest Rights Act certificate is issued for forest land measuring 2.798 hectares required for above mentioned National Highway.

  
(Avny Lavasa) IAS,  
Deputy Commissioner,  
Jammu.

No: DCJ/LA/DKE/Bahu/2022-23/४४२ - ४३

Dated: २१ -12-2022

Copy to the:-

- 1) Divisional Forest Officer, Jammu for information.
- 2) Project Director, NHAI-PIU Udhampur, for information.



Website: <http://jammu.gov.in>  
E-mail: [dtsofficejammu@gmail.com](mailto:dtsofficejammu@gmail.com)



Ph: +91 191 2544366  
Fax: +91 191 2546223  
24X7 Helpline: 1077

**GOVERNMENT OF JAMMU AND KASHMIR**  
**OFFICE OF THE DEPUTY COMMISSIONER JAMMU**  
**Wazarat Road Jammu-180001 (J&K)-India**

**TO WHOM IT MAY CONCERN**

Sub:- Issuance of Forest Proposal under Forest (Conservation) Act, 1980 for the diversion of forest land for non-forest purpose for the project "Development of Package -17 (Km 515+000 to Km 566+475) of Phase-II of Delhi-Amritsar-Katra Expressway"- Recognition of Forest Rights involved in the alignment -Reg.

In compliance with the Ministry of Environment and Forest (MoEF), Government of India's letter No. 11-9/98-Fc (pt) dated 3<sup>rd</sup> August 2009 wherein the MoEF issued guidelines on submission of evidences for having initiated and completed the process of settlement of rights under the Scheduled Tribes and Other Traditional Forest Dwellers (Recognition of Forest Right) Act, 2006 (FRA, for short) on the Forest land proposed to be diverted for Non Forest purposes read with MoEF's letter dated 5<sup>th</sup> January 2013 wherein MoEF issued certain exemption/relaxation in respect of linear projects, it is certified that 0.0033 hectares of Forest land is in Tehsil Bahu, District Jammu. The detail of the road/project is detailed below;

S. No.	Name of the Road	Name of Village	Package No.	Phase	Forest land proposed to be diverted for NHAI projects (in Ha)
1.	Delhi-Amritsar-Katra Expressway	Raika	17	II	0.0033

It is further certified that:

The complete process for identification and settlement of rights under the RA has been carried out for the entire 0.0033 hectares of forest area proposed for diversion. As per MoEF letter No. F. No. 11-9/98-FC(9pt) dated 5<sup>th</sup> Feb. 2013 for liner projects like constructions of roads, there is no requirement of resolution meeting / consent) of Gram Sabha of Raika area for forest land, use of which is proposed to be diverted. No recognized rights of Primitive Tribal Groups (PTG) and Pre Agricultural Committees (PAC) shall be


*[Handwritten signature]*





affected in diversion of forest land for non forest use for construction of above mentioned National Highway.

Hence, Forest Rights Act certificate is issued for forest land measuring 0.0033 hectares required for above mentioned National Highway.

  
(Avny Lavash) IAS,  
Deputy Commissioner,  
Jammu.

No: DCJ/LA/DKE/Raika/2022-23/ 878-79

Dated: 21-12-2022

Copy to the:-

- 1) Divisional Forest Officer, Jammu for information.
- 2) Project Director, NHAI-PIU Udhampur, for information.



Annexure V(vi)

FRA Certificate

Website: <http://jammu.gov.in>  
E-mail: [dcofficejammu@gmail.com](mailto:dcofficejammu@gmail.com)



Ph: +91 191 2544366  
Fax: +91 191 2546223  
24X7 Helpline: 1077

**GOVERNMENT OF JAMMU AND KASHMIR**  
**OFFICE OF THE DEPUTY COMMISSIONER JAMMU**  
**Wazarat Road Jammu-180001 (J&K)-India**

**TO WHOM IT MAY CONCERN**

**Sub:- Issuance of Forest Proposal under Forest (Conservation) Act, 1980 for the diversion of forest land for non-forest purpose for the project "Development of Package -17 (Km 515+000 to Km 566+475) of Phase-II of Delhi-Amritsar-Katra Expressway"- Recognition of Forest Rights involved in the alignment -Reg.**

In compliance with the Ministry of Environment and Forest (MoEF), Government of India's letter No. 11-9/98-Fc (pt) dated 3<sup>rd</sup> August 2009 wherein the MoEF issued guidelines on submission of evidences for having initiated and completed the process of settlement of rights under the Scheduled Tribes and Other Traditional Forest Dwellers (Recognition of Forest Right) Act, 2006 (FRA, for short) on the Forest land proposed to be diverted for Non Forest purposes read with MoEF's letter dated 5<sup>th</sup> January 2013 wherein MoEF issued certain exemption/relaxation in respect of linear projects, it is certified that 0.3762 hectares of Forest land is in Tehsil Jammu, District Jammu. The detail of the road/project is detailed below;

S. No.	Name of the Road	Name of Village	Package No.	Phase	Forest land proposed to be diverted for NHAI projects (in Ha)
I.	Delhi-Amritsar-Katra Expressway	Majeen	17	II	0.3762

It is further certified that:


The complete process for identification and settlement of rights under the FRA has been carried out for the entire 0.3762 hectares of forest area proposed for diversion. As per MoEF letter No. F. No. 11-9/98-FC(9pt) dated 5<sup>th</sup> Feb. 2013 for linear projects like constructions of roads, there is no requirement of resolution meeting / consent) of Gram Sabha of Majeen area for forest land, use of which is proposed to be diverted. No recognized rights of Primitive Tribal Groups (PTG) and Pre Agricultural Committees





(PAC) shall be affected in diversion of forest land for non forest use for construction of above mentioned National Highway.

Hence, Forest Rights Act certificate is issued for forest land measuring 0.3762 hectares required for above mentioned National Highway.

  
(Avny Lavasa) IAS,  
Deputy Commissioner,  
Jammu.

No: DCJ/LA/DKE/Majeen/2022-23/876-77

Dated: 21-12-2022

Copy to the:-

- 1) Divisional Forest Officer, Jammu for information.
- 2) Project Director, NHAI-PIU Udhampur, for information.



Annexure V(vii)

FRA Certificate

Website: <http://jammu.gov.in>  
E-mail: [dcofficejammu@gmail.com](mailto:dcofficejammu@gmail.com)



Ph: +91 191 2544366  
Fax: +91 191 2546223  
24X7 Helpline: 1077

**GOVERNMENT OF JAMMU AND KASHMIR**  
**OFFICE OF THE DEPUTY COMMISSIONER JAMMU**  
**Wazarat Road Jammu-180001 (J&K)-India**

TO WHOM IT MAY CONCERN

Sub:- Issuance of Forest Proposal under Forest (Conservation) Act, 1980 for the diversion of forest land for non-forest purpose for the project "Development of Package -17 (Km 515+000 to Km 566+475) of Phase-II of Delhi-Amritsar-Katra Expressway"- Recognition of Forest Rights involved in the alignment –Reg.

In compliance with the Ministry of Environment and Forest (MoEF), Government of India's letter No. 11-9/98-Fc (pt) dated 3<sup>rd</sup> August 2009 wherein the MoEF issued guidelines on submission of evidences for having initiated and completed the process of settlement of rights under the Scheduled Tribes and Other Traditional Forest Dwellers (Recognition of Forest Right) Act, 2006 (FRA, for short) on the Forest land proposed to be diverted for Non Forest purposes read with MoEF's letter dated 5<sup>th</sup> January 2013 wherein MoEF issued certain exemption/relaxation in respect of linear projects, it is certified that 0.4461 hectares of Forest land is in Tehsil Jammu, District Jammu. The detail of the road/project is detailed below;

S. No.	Name of the Road	Name of Village	Package No.	Phase	Forest land proposed to be diverted for NHAI projects (in Ha)
1.	Delhi-Amritsar-Katra Expressway	Sidhra	17	II	0.4461

It is further certified that:


The complete process for identification and settlement of rights under the FRA has been carried out for the entire 0.4461 hectares of forest area proposed for diversion. As per MoEF letter No. F. No. 11-9/98-FC(9pt) dated 5<sup>th</sup> Feb. 2013 for linear projects like constructions of roads, there is no requirement of resolution meeting / consent of Gram Sabha of Sidhra area for forest land, use of which is proposed to be diverted. No recognized rights of Primitive Tribal Groups (PTG) and Pre Agricultural Committees (PAC) shall be





affected in diversion of forest land for non forest use for construction of above mentioned National Highway.

Hence, Forest Rights Act certificate is issued for forest land measuring 0.4461 hectares required for above mentioned National Highway.

  
(Avny Lavasa) IAS,  
Deputy Commissioner,  
Jammu.

No: DCJ/LA/DKE/Sidhra/2022-23/ 874-75

Dated: 21-12-2022

Copy to the:-

- 1) Divisional Forest Officer, Jammu for information.
- 2) Project Director, NHAI-PIU Udhampur, for information.



**Annexure V(viii)**

**FRA Certificate**

Website: <http://jammu.gov.in>  
E-mail: [dcofficejammu@gmail.com](mailto:dcofficejammu@gmail.com)



Ph: +91 191 2544366  
Fax: +91 191 2546223  
24X7 Helpline: 1077

**GOVERNMENT OF JAMMU AND KASHMIR**  
**OFFICE OF THE DEPUTY COMMISSIONER JAMMU**  
**Wazarat Road Jammu-180001 (J&K)-India**

**TO WHOM IT MAY CONCERN**

**Sub:- Issuance of Forest Proposal under Forest (Conservation) Act, 1980 for the diversion of forest land for non-forest purpose for the project "Development of Package -17 (Km 515+000 to Km 566+475) of Phase-II of Delhi-Amritsar-Katra Expressway"- Recognition of Forest Rights involved in the alignment –Reg.**

In compliance with the Ministry of Environment and Forest (MoEF), Government of India's letter No. 11-9/98-Fc (pt) dated 3<sup>rd</sup> August 2009 wherein the MoEF issued guidelines on submission of evidences for having initiated and completed the process of settlement of rights under the Scheduled Tribes and Other Traditional Forest Dwellers (Recognition of Forest Right) Act, 2006 (FRA, for short) on the Forest land proposed to be diverted for Non Forest purposes read with MoEF's letter dated 5<sup>th</sup> January 2013 wherein MoEF issued certain exemption/relaxation in respect of linear projects, it is certified that 1.9243 hectares of Forest land is in Tehsil Jammu, District Jammu. The detail of the road/project is detailed below;

S. No.	Name of the Road	Name of Village	Package No.	Phase	Forest land proposed to be diverted for NHAI projects (in Ha)
1.	Delhi-Amritsar-Katra Expressway	Dwara	17	II	1.9243

It is further certified that:

The complete process for identification and settlement of rights under the FRA has been carried out for the entire 1.9243 hectares of forest area proposed for diversion. As per MoEF letter No. F. No. 11-9/98-FC(9pt) dated 5<sup>th</sup> Feb. 2013 for linear projects like constructions of roads, there is no requirement of resolution meeting / consent) of Gram Sabha of Dwara area for forest land, use of which is proposed to be diverted. No recognized rights of Primitive Tribal Groups (PTG) and Pre Agricultural Committees (PAC) shall be

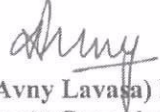
*[Handwritten signature]*





affected in diversion of forest land for non forest use for construction of above mentioned National Highway.

Hence, Forest Rights Act certificate is issued for forest land measuring 1.9243 hectares required for above mentioned National Highway.

  
(Avny Lavasa) IAS,  
Deputy Commissioner,  
Jammu.

No: DCJ/LA/DKE/Dwara/2022-23/872-73

Dated: 21-12-2022

Copy to the:-

- 1) Divisional Forest Officer, Jammu for information.
- 2) Project Director, NHAI-PIU Udhampur, for information.



Annexure V(ix)

FRA Certificate

Website: <http://jammu.gov.in>  
E-mail: [dcofficejammu@gmail.com](mailto:dcofficejammu@gmail.com)



Ph: +91 191 2544366  
Fax: +91 191 2546223  
24X7 Helpline: 1077

**GOVERNMENT OF JAMMU AND KASHMIR**  
**OFFICE OF THE DEPUTY COMMISSIONER JAMMU**  
**Wazarat Road Jammu-180001 (J&K)-India**

**TO WHOM IT MAY CONCERN**

**Sub:- Issuance of Forest Proposal under Forest (Conservation) Act, 1980 for the diversion of forest land for non-forest purpose for the project "Development of Package -17 (Km 515+000 to Km 566+475) of Phase-II of Delhi-Amritsar-Katra Expressway"- Recognition of Forest Rights involved in the alignment –Reg.**

In compliance with the Ministry of Environment and Forest (MoEF), Government of India's letter No. 11-9/98-Fc (pt) dated 3<sup>rd</sup> August 2009 wherein the MoEF issued guidelines on submission of evidences for having initiated and completed the process of settlement of rights under the Scheduled Tribes and Other Traditional Forest Dwellers (Recognition of Forest Right) Act, 2006 (FRA, for short) on the Forest land proposed to be diverted for Non Forest purposes read with MoEF's letter dated 5<sup>th</sup> January 2013 wherein MoEF issued certain exemption/relaxation in respect of linear projects, it is certified that 0.6904 hectares of Forest land is in Tehsil Jammu, District Jammu. The detail of the road/project is detailed below;

S. No.	Name of the Road	Name of Village	Package No.	Phase	Forest land proposed to be diverted for NHAI projects (in Ha)
1.	Delhi-Amritsar-Katra Expressway	Rangoora	17	II	0.6904

It is further certified that:


The complete process for identification and settlement of rights under the FRA has been carried out for the entire 0.6904 hectares of forest area proposed for diversion. As per MoEF letter No. F. No. 11-9/98-FC(9pt) dated 5<sup>th</sup> Feb. 2013 for linear projects like constructions of roads, there is no requirement of resolution meeting / consent) of Gram Sabha of Rangoora area for forest land, use of which is proposed to be diverted. No recognized rights of Primitive Tribal Groups (PTG) and Pre Agricultural Committees

*dhruv*



(PAC) shall be affected in diversion of forest land for non forest use for construction of above mentioned National Highway.

Hence, Forest Rights Act certificate is issued for forest land measuring 0.6904 hectares required for above mentioned National Highway.

  
(Avny Lavasa) IAS,  
Deputy Commissioner,  
Jammu.

No: DCJ/LA/DKE/Rangoora/2022-23/868 -69

Dated: 21-12-2022

Copy to the:-

- 1) Divisional Forest Officer, Jammu for information.
- 2) Project Director, NHAI-PIU Udhampur, for information.





Annexure V(x)

FRA Certificate

Website: <http://jammu.gov.in>  
E-mail: [dcofficejammu@gmail.com](mailto:dcofficejammu@gmail.com)



Ph: +91 191 2544366  
Fax: +91 191 2546223  
24X7 Helpline: 1077

**GOVERNMENT OF JAMMU AND KASHMIR**  
**OFFICE OF THE DEPUTY COMMISSIONER JAMMU**  
**Wazarat Road Jammu-180001 (J&K)-India**

**TO WHOM IT MAY CONCERN**

Sub:- Issuance of Forest Proposal under Forest (Conservation) Act, 1980 for the diversion of forest land for non-forest purpose for the project "Development of Package -17 (Km 515+000 to Km 566+475) of Phase-II of Delhi-Amritsar-Katra Expressway"- Recognition of Forest Rights involved in the alignment -Reg.

In compliance with the Ministry of Environment and Forest (MoEF), Government of India's letter No. 11-9/98-Fc (pt) dated 3<sup>rd</sup> August 2009 wherein the MoEF issued guidelines on submission of evidences for having initiated and completed the process of settlement of rights under the Scheduled Tribes and Other Traditional Forest Dwellers (Recognition of Forest Right) Act, 2006 (FRA, for short) on the Forest land proposed to be diverted for Non Forest purposes read with MoEF's letter dated 5<sup>th</sup> January 2013 wherein MoEF issued certain exemption/relaxation in respect of linear projects, it is certified that 1.5034 hectares of Forest land is in Tehsil Nagrota, District Jammu. The detail of the road/project is detailed below;

S. No.	Name of the Road	Name of Village	Package No.	Phase	Forest land proposed to be diverted for NHAI projects (in Ha)
1.	Delhi-Amritsar-Katra Expressway	Sitni	17	II	1.5034

It is further certified that:

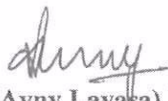
The complete process for identification and settlement of rights under the FRA has been carried out for the entire 1.5034 hectares of forest area proposed for diversion. As per MoEF letter No. F. No. 11-9/98-FC(9pt) dated 5<sup>th</sup> Feb. 2013 for linear projects like constructions of roads, there is no requirement of resolution meeting / consent) of Gram Sabha of Sitni area for forest land, use of which is proposed to be diverted. No recognized rights of Primitive Tribal Groups (PTG) and Pre Agricultural Committees (PAC) shall be

*ohmy*



affected in diversion of forest land for non forest use for construction of above mentioned National Highway.

Hence, Forest Rights Act certificate is issued for forest land measuring 1.5034 hectares required for above mentioned National Highway.

  
(Avny Lavasa) IAS,  
Deputy Commissioner,  
Jammu.

No: DCJ/LA/DKE/Sitni/2022-23/ 870-71

Dated: 21-12-2022

○ Copy to the:-

- 1) Divisional Forest Officer, Jammu for information.
- 2) Project Director, NHAI-PIU Udhampur, for information.



**Annexure VI**

**Proposal Name:** Diversion of 36.2511 ha of forest land for Development of Package-17 & 18 (KM 515+000 to KM 566+475) of Phase-II of Delhi-Katra Expressway, District Jammu & Reasi, UT of Jammu & Kashmir.

**Proposal No:** FP/JK/ROAD/146042/2021

**UNDERTAKING**

I, **Anuj Kumar Singh, Project Director, PIU- Udhampur**, undertake that “**Efforts shall be made to fell minimum number of trees i.e** not more than 12981 trees under Jammu Forest Division, 746 trees under Jammu Wildlife Division and 7756 trees under Reasi Forest Division. Tree felling will be done in the supervision of State Forest Department for the Project Diversion of 36.2511 Ha. of Forest Land in Jammu and Reasi Forest Division in favour of National Highway Authority of India of Development of Package-17 & 18 (KM 515+000 to KM 566+475) of Phase-II of Delhi-Katra Expressway.

Date: 09 Feb 2023

Place: Udhampur

(Anuj Kumar Singh)

**Project Director**

**PIU-Udhampur**





Annexure-VII

(Archaeological Survey of India NOC)



भारत सरकार | संस्कृति मंत्रालय | अधीक्षण पुरातत्वविद् कार्यालय | भारतीय  
पुरातत्व सर्वेक्षण | श्रीनगर मंडल | 141 A/D | ग्रीन बेल्ट पार्क | गाँधी नगर | जम्मू  
Government of India | Ministry of Culture | Office of the Superintending  
Archaeologist | Archaeological Survey of India | Srinagar Circle | 141 A/D | Green  
Belt Park | Gandhi Nagar | Jammu - 180 004



File No.: 8/2/2022-M-SP-3617

Dated: 31 JAN 2023

To

The Project Director  
PIU-Udhampur  
National Highways Authority of India

Dear Sir,

Kindly refer to your communication vide Letter No. 16023/1/2022/PIU-Udp/Forest/397 dated 12-12-2022 regarding Compliance of stage-I Point No. B(iv) under Bharatmala Pariyojana in UT of J&K. Regarding the location of archaeological monument/site, there are no centrally protected monument on the proposed extension of the identified land as per information provided by NHAI. Although, many modern religious structures which include temples, Mosque, Gurudwaras were found during the survey which doesn't fulfil the criteria of archaeological importance. Further, it is suggested you may apply necessary NOC from the other department and trusts/shrine boards.

During the survey, as mentioned in your letter, the monuments mentioned were not found close to the proposed stretch of road and most of the monuments belonged to the Directorate of Archives, Archaeology and Museums, J&K.

Further, during the widening process, if any structure or remains of archaeological importance is found, the same shall be brought notice to this office for further investigation.

Yours faithfully

(Dr. Izhar Alam Hashmi)  
Superintending Archaeologist

Copy to:

Regional Director (North), Puratatva Bhawan, GPO Complex, INA, New Delhi

☎- दूरभाष/Telephone: 0191-2433145

ईमेल/Email:  
circlesrinagar.asi@gov.in  
वेबसाइट/Website: www.asi.nic.in



**Annexure VIII**

**Proposal Name:** Diversion of 36.2511 ha of forest land for Development of Package-17 & 18 (KM 515+000 to KM 566+475) of Phase-II of Delhi-Katra Expressway, District Jammu & Reasi, UT of Jammu & Kashmir.

**Proposal No:** FP/JK/ROAD/146042/2021

**UNDERTAKING**

I, **Anuj Kumar Singh, Project Director, PIU- Udhampur**, undertake that “**The layout plan of the proposal shall not be changed without the prior approval of the Central Government**” for the project “Diversion of 36.2511 ha of forest land for Development of Package-17 & 18 (KM 515+000 to KM 566+475) of Phase-II of Delhi-Katra Expressway, District Jammu & Reasi, UT of Jammu & Kashmir”.

Date: 09 Feb 2023

Place: Udhampur

  
(Anuj Kumar Singh)  
**Project Director**  
**PIU-Udhampur**



**Annexure IX**

**Proposal Name:** Diversion of 36.2511 ha of forest land for Development of Package-17 & 18 (KM 515+000 to KM 566+475) of Phase-II of Delhi-Katra Expressway, District Jammu & Reasi, UT of Jammu & Kashmir.


**Proposal No:** FP/JK/ROAD/146042/2021

**UNDERTAKING**

I, **Anuj Kumar Singh, Project Director, PIU- Udhampur**, undertake that “**The forest land shall not be used for any purpose other than that specified in the Project Proposal**” for the project Diversion of 36.2511 ha of forest land for Development of Package-17 & 18 (KM 515+000 to KM 566+475) of Phase-II of Delhi-Katra Expressway, District Jammu & Reasi, UT of Jammu & Kashmir.

Date: 09 Feb 2023

Place: Udhampur

  
(Anuj Kumar Singh)  
**Project Director**  
**PIU-Udhampur**





**Annexure X**

**Proposal Name:** Diversion of 36.2511 ha of forest land for Development of Package-17 & 18 (KM 515+000 to KM 566+475) of Phase-II of Delhi-Katra Expressway, District Jammu & Reasi, UT of Jammu & Kashmir.


**Proposal No:** FP/JK/ROAD/146042/2021

**UNDERTAKING**

I, **Anuj Kumar Singh**, Project Director, PIU- Udhampur, undertake that “**The forest land proposed to be diverted shall under no circumstances be transferred to any other agency, department, or person without approval of the MoEF&CC**” for the project Diversion of 36.2511 ha of forest land for Development of Package-17 & 18 (KM 515+000 to KM 566+475) of Phase-II of Delhi-Katra Expressway, District Jammu & Reasi, UT of Jammu & Kashmir.

Date: 09 Feb 2023

Place: Udhampur

  
(Anuj Kumar Singh)  
**Project Director**  
**PIU-Udhampur**



**Annexure XI**

**Proposal Name:** Diversion of 36.2511 ha of forest land for Development of Package-17 & 18 (KM 515+000 to KM 566+475) of Phase-II of Delhi-Katra Expressway, District Jammu & Reasi, UT of Jammu & Kashmir.

**Proposal No:** FP/JK/ROAD/146042/2021

**UNDERTAKING**

I, **Anuj Kumar Singh, Project Director, PIU- Udhampur**, undertake that “**No labour camp shall be established on the forest land**” for the project Diversion of 36.2511 Ha. of Forest Land in Jammu and Reasi Forest Diversion of 36.2511 ha of forest land for Development of Package-17 & 18 (KM 515+000 to KM 566+475) of Phase-II of Delhi-Katra Expressway, District Jammu & Reasi, UT of Jammu & Kashmir.”

Date: 09 Feb 2023

Place: Udhampur

  
(Anuj Kumar Singh)  
**Project Director**  
**PIU-Udhampur**



**Annexure -XII**

**Proposal Name:** Diversion of 36.2511 ha of forest land for Development of Package-17 & 18 (KM 515+000 to KM 566+475) of Phase-II of Delhi-Katra Expressway, District Jammu & Reasi, UT of Jammu & Kashmir.

**Proposal No:** FP/JK/ROAD/146042/2021

**UNDERTAKING**

I, Anuj Kumar Singh, Project Director, PIU- Udhampur, undertake that “The User Agency shall provide firewood preferably alternate fuels to the labourers after purchasing the same from the State Forest Department or the Forest Development Corporation or any other legal source of alternate fuel” for the project “Diversion of 36.2511 ha of forest land for Development of Package-17 & 18 (KM 515+000 to KM 566+475) of Phase-II of Delhi-Katra Expressway, District Jammu & Reasi, UT of Jammu & Kashmir”.

Date: 09 Feb 2023

Place: Udhampur

(Anuj Kumar Singh)

**Project Director**

**PIU-Udhampur**





**Annexure XIII**

**Proposal Name:** Diversion of 36.2511 ha of forest land for Development of Package-17 & 18 (KM 515+000 to KM 566+475) of Phase-II of Delhi-Katra Expressway, District Jammu & Reasi, UT of Jammu & Kashmir.

**Proposal No:** FP/JK/ROAD/146042/2021

**UNDERTAKING**

I, Anuj Kumar Singh, Project Director, PIU- Udhampur, undertake that “The boundary of the diverted forest land shall be suitably demarcated on ground at the project cost, as per the directions of the concerned Divisional Forest Officer” for the project Diversion of 36.2511 Ha. of Forest Land in Jammu and Reasi Forest Division in favour of National Highway Authority of India of Diversion of 36.2511 ha of forest land for Development of Package-17 & 18 (KM 515+000 to KM 566+475) of Phase-II of Delhi-Katra Expressway, District Jammu & Reasi, UT of Jammu & Kashmir.

Date: 09 Feb 2023

Place: Udhampur

  
(Anuj Kumar Singh)  
**Project Director**  
**PIU-Udhampur**



**Annexure XIV**

**Proposal Name:** Diversion of 36.2511 ha of forest land for Development of Package-17 & 18 (KM 515+000 to KM 566+475) of Phase-II of Delhi-Katra Expressway, District Jammu & Reasi, UT of Jammu & Kashmir.

**Proposal No:** FP/JK/ROAD/146042/2021

**UNDERTAKING**

I, **Anuj Kumar Singh**, Project Director, PIU- Udhampur, undertake that “No additional or new path will be constructed inside the forest area for transportation of construction materials for execution of the project work” for the project Diversion Of 36.2511 Ha. of Forest Land in Jammu and Reasi Forest Division in favour of National Highway Authority of India of Diversion of 36.2511 ha of forest land for Development of Package-17 & 18 (KM 515+000 to KM 566+475) of Phase-II of Delhi-Katra Expressway, District Jammu & Reasi, UT of Jammu & Kashmir.

Date: 09 Feb 2023

Place: Udhampur

(Anuj Kumar Singh)

**Project Director**

**PIU-Udhampur**



**Annexure XV**

**Proposal Name:** Diversion of 36.2511 ha of forest land for Development of Package-17 & 18 (KM 515+000 to KM 566+475) of Phase-II of Delhi-Katra Expressway, District Jammu & Reasi, UT of Jammu & Kashmir..

**Proposal No:** FP/JK/ROAD/146042/2021

**UNDERTAKING**

I, **Anuj Kumar Singh, Project Director, PIU- Udhampur**, undertake that “**The user agency shall pay additional amount of NPV as and when increased on the order of Hon'ble Supreme Court**” for the project Diversion of 36.2511 ha of forest land for Development of Package-17 & 18 (KM 515+000 to KM 566+475) of Phase-II of Delhi-Katra Expressway, District Jammu & Reasi, UT of Jammu & Kashmir.”

Date: 09 Feb 2023

Place: Udhampur

  
(Anuj Kumar Singh)  
**Project Director**  
**PIU-Udhampur**  




**Annexure XVI**

**Proposal Name:** Diversion of 36.2511 ha of forest land for Development of Package-17 & 18 (KM 515+000 to KM 566+475) of Phase-II of Delhi-Katra Expressway, District Jammu & Reasi, UT of Jammu & Kashmir..

**Proposal No:** FP/JK/ROAD/146042/2021

**UNDERTAKING**

I, **Anuj Kumar Singh, Project Director, PIU- Udhampur**, undertake that “**Environmental Clearance is not applicable for the proposed project**” i.e Diversion of 36.2511 ha of forest land for Development of Package-17 & 18 (KM 515+000 to KM 566+475) of Phase-II of Delhi-Katra Expressway, District Jammu & Reasi, UT of Jammu & Kashmir.”

Date: 09 Feb 2023

Place: Udhampur

  
(Anuj Kumar Singh)

**Project Director  
PIU-Udhampur**



**Annexure XVII**

**Proposal Name:** Diversion of 36.2511 ha of forest land for Development of Package-17 & 18 (KM 515+000 to KM 566+475) of Phase-II of Delhi-Katra Expressway, District Jammu & Reasi, UT of Jammu & Kashmir.

**Proposal No:** FP/JK/ROAD/146042/2021

**UNDERTAKING**

I, **Anuj Kumar Singh, Project Director, PIU- Udhampur**, undertake that “No Muck will be dumped in the Forest Land”.

Date: 09 Feb 2023

Place: Udhampur

(Anuj Kumar Singh)

**Project Director**

**PIU-Udhampur**



**Annexure XVIII**

**Proposal Name:** Diversion of 36.2511 ha of forest land for Development of Package-17 & 18 (KM 515+000 to KM 566+475) of Phase-II of Delhi-Katra Expressway, District Jammu & Reasi, UT of Jammu & Kashmir.

**Proposal No:** FP/JK/ROAD/146042/2021

**UNDERTAKING**

I, **Anuj Kumar Singh, Project Director, PIU- Udhampur**, undertake that “**Strip plantation on both sides of the Road in the available RoW shall be carried out as per the IRC norms**” for the project Diversion of 36.2511 Ha. of Forest Land in Jammu and Reasi Forest Division in favour of National Highway Authority of India of Diversion of 36.2511 ha of forest land for Development of Package-17 & 18 (KM 515+000 to KM 566+475) of Phase-II of Delhi-Katra Expressway, District Jammu & Reasi, UT of Jammu & Kashmir.

Date: 09 Feb 2023

Place: Udhampur

  
(Anuj Kumar Singh)  
**Project Director**  
**PIU-Udhampur**





**Annexure XIX**

**Proposal Name:** Diversion of 36.2511 ha of forest land for Development of Package-17 & 18 (KM 515+000 to KM 566+475) of Phase-II of Delhi-Katra Expressway, District Jammu & Reasi, UT of Jammu & Kashmir.

**Proposal No:** FP/JK/ROAD/146042/2021

**UNDERTAKING**

I, **Anuj Kumar Singh, Project Director, PIU- Udhampur**, undertake that “**Erection of Speed regulating signage along the road at regular intervals in the Forest Areas**” for the project Diversion of 36.2511 Ha. of Forest Land in Jammu and Reasi Forest Division in favour of National Highway Authority of India of Diversion of 36.2511 ha of forest land for Development of Package-17 & 18 (KM 515+000 to KM 566+475) of Phase-II of Delhi-Katra Expressway, District Jammu & Reasi, UT of Jammu & Kashmir.

Date: 09 Feb 2023

Place: Udhampur

  
(Anuj Kumar Singh)  
**Project Director**  
**PIU-Udhampur**



**Annexure XX**

**Proposal Name:** Diversion of 36.2511 ha of forest land for Development of Package-17 & 18 (KM 515+000 to KM 566+475) of Phase-II of Delhi-Katra Expressway, District Jammu & Reasi, UT of Jammu & Kashmir.

**Proposal No:** FP/JK/ROAD/146042/2021

**UNDERTAKING**

I, **Anuj Kumar Singh, Project Director, PIU- Udhampur**, undertake that “No violation under FCA has been done by the user agency” for the project Diversion of 36.2511 Ha. of Forest Land in Jammu and Reasi Forest Division in favour of National Highway Authority of India for Diversion of 36.2511 ha of forest land for Development of Package-17 & 18 (KM 515+000 to KM 566+475) of Phase-II of Delhi-Katra Expressway, District Jammu & Reasi, UT of Jammu & Kashmir.

Date: 09 Feb 2023

Place: Udhampur

  
(Anuj Kumar Singh)  
**Project Director**  
**PIU-Udhampur**



**Annexure- XXI**

**Proposal Name:** Diversion of 36.2511 ha of forest land for Development of Package-17 & 18 (KM 515+000 to KM 566+475) of Phase-II of Delhi-Katra Expressway, District Jammu & Reasi, UT of Jammu & Kashmir

**Proposal No:** FP/JK/ROAD/146042/2021

**UNDERTAKING**

I, Anuj Kumar Singh, Project Director, PIU- Udhampur, undertake that “Any other condition that the Ministry of Environment, Forest and Climate Change may stipulate from time to time in the interest of conservation, protection and development of forest and wildlife will be followed by the User Agency” for the project “Diversion of 36.2511 ha of forest land for Development of Package-17 & 18 (KM 515+000 to KM 566+475) of Phase-II of Delhi-Katra Expressway, District Jammu & Reasi, UT of Jammu & Kashmir.”

Date: 09 Feb 2023

Place: Udhampur

  
(Anuj Kumar Singh)  
**Project Director**  
**PIU-Udhampur**





**Annexure- XXII**

**Proposal Name:** Diversion of 36.2511 ha of forest land for Development of Package-17 & 18 (KM 515+000 to KM 566+475) of Phase-II of Delhi-Katra Expressway, District Jammu & Reasi, UT of Jammu & Kashmir

**Proposal No:** FP/JK/ROAD/146042/2021

**UNDERTAKING**

I, **Anuj Kumar Singh**, Project Director, PIU- Udhampur, undertake that “The MoEF&CC may revoke/suspend the clearance, if implementation of any of the conditions mentioned in Stage-I Clearance is not satisfactory” for the project “Diversion of 36.2511 ha of forest land for Development of Package-17 & 18 (KM 515+000 to KM 566+475) of Phase-II of Delhi-Katra Expressway, District Jammu & Reasi, UT of Jammu & Kashmir.”

Date: 09 Feb 2023

Place: Udhampur

  
(Anuj Kumar Singh)  
**Project Director**  
**PIU-Udhampur**





PARIVESH  
परिवेश

"Pro Active and Responsive facilitation by Interactive, Virtuous and Environmental Singlewindow Hub"

Ministry of Environment, Forest and Climate Change  
Government of India



My Account ▶ My Proposals Environment Clearance ▶ Only CRZ Clearance ▶ My Proposals Forest Clearance ▶ My Proposals Wildlife Clearance ▶ Help ▶

7:41:11 AM



Online payment history made by User Agency under CAMPA

Help

Sno.	Proposal Detail	Application No	Application No (New)	Date of IN PRINCIPLE	Amount to be Paid/Amount Paid (in Rs.)	Payment Status	Payment Detail	Demand Letter
1	Development of Package-17 (KM 515+000 to KM 566+475) of Phase-II of Delhi-Katra Expressway	ROAD146042202157061146042570		26 Oct 2022	CA: 14935400/- PCA: 0/- Safety Zone: 0/- NPV: 54641927/- Other Charges1: 0/- Other Charges2: 0/- Other Charges3: 0/- Total: 96490414/-	Paid	Fund Demand Verified by :12 Nov 2022 Modal Officer On : Bank Name :Union Bank of India Mode of Payment :NEFT/RTGS (Challan) Challan Generated On :12 Nov 2022 Transaction Date :18 Nov 2022	Demand Letter Generated Challan



*[Handwritten signature]*