

Email: bro-110rcc@nic.in
110 Road Constr Coy (GREF)
PIN: 930110
C/o 56 APO

2100/RAM/FC/ 31 /E2 10 Mar 2026

DFO, Mahore
HQ Dharmari
District Reasi

USE OF 0.362 HA FOREST LAND FOR CONSTRUCTION OF MALAI BRIDGE (KM 55.05), KHURD
BRIDGE (KM 53.45) ON REASI-ARNAS-MAHORE ROAD IN MAHORE FOREST DIVISION
PROPOSAL NO. FP/JK/Road/142163/2021

1. ~~Reference~~ Please reference DFO, Mahore Demand note No. DFO/MFD/1446-48 dated 13 Oct 2021 & Govt. of Jammu & Kashmir, Forest, Ecology and Environment Civil Secretariat, J&K letter No. FST-Land0FC/91/2021-02 dated 06 Oct 2021.
2. In context to the subject cited above kindly find enclosed herewith the necessary undertakings. FRA Certificate along with payment receipt of CA, NPV and Extraction charges (Annexure payment-II) for diversion of Forest land for Construction of Malai Bridge & Khurd Bridge on Reasi-Arnas-Mahore road in 31 BRTF area under Sampark in Jammu & Kashmir part -1 of District Reasi under Mahore Forest division HQ Dharmari

Compliance Report

S/No	General Condition	Compliance
1.1	Cost of compensatory afforestation as per as applicable, shall be realized from the user agency.	Agreed for Cost of compensatory afforestation (CA) as per CA scheme. The CA will be maintained for 10 years and CA amount have already been deposited in J & K CAMPA A/C No. 1507161142163092 IFSC Code UBIN0903710 branch Lodhi Complex for amount Rs 2,79,664.00 (UTR NO SBINR52022013164569506 dated 31 Jan 2022). Detailed undertaking is attached as Annexure-I .
1.2	Net Present Value (NPV) of the forest land being diverted for non-forestry purpose may be realized from the user agency, as per MoEF&CC directions issued vide letters No. 5-3/2007-FC dated 5th February 2009 and Hon'ble Supreme Court of India's Order dated 30th October 2002, 28th March, 2008, 24th April, 2008 and 9th May 2008;	Total amount including CA & NPV of Rs 2,79,664.00 has been deposited in J & K CAMPA A/C No. 1507161142163092 IFSC Code UBIN0903710 branch Lodhi Complex. Detailed undertaking is attached as Annexure-I .
1.3	The Net Present Value (NPV) of the forest land and all other CA levies shall be deposited through web portal of Ministry of Environment, Forest and Climate Change. (www.parivesh.nic.in)..	Total amount including CA & NPV of Rs 2,79,664.00 has been deposited in J & K CAMPA A/C No. 1507161142163092 IFSC Code UBIN0903710 branch Lodhi Complex. Detailed undertaking is attached as Annexure-I .


1.4	User agency shall ensure that the compensatory and other levies (CA cost, NPV, etc.) are deposited through challan generated online on web portal and deposited in appropriate bank only. Amount deposited through other modes shall not be accepted as compliance of the Stage-I clearance.	Compensatory levies (Cost of CA, NPV etc) have already been deposited in J & K CAMPA A/C No. 1507161142163092 IFSC Code UBIN0903710 branch Lodhi Complex for amount Rs 2,79,664.00. Details An undertaking is attached as Annexure-Payment-I .
1.5	The cost of extraction shall be paid by the user agency to the agency executing the extraction (J&K Forest Department/J&K Forest Development Corporation Ltd/any other as applicable).	NA
1.6	Original copy of FRA certificate to be submitted.	FRA Certificate issued by Deputy Commissioner Reasi vide letter No-DC/Rsi/21-22/696-98/SQ dated 11 Jun 2021. Enclosed is attached Annexure-III
1.7	The Divisional Forest Officer shall furnish undertaking that the approved CA site(s) will not be changed without the approval of competent authority.	DFO may please reply.
1.8	The Chief Executive Officer, J&K CAMPA shall furnish undertaking that the funds under J&K CAMPA will be released to Divisional Forest Officer as per approved CA scheme	CEO, State CAMPA may please reply.
1.9	The KML files of the area to be diverted, the CA areas, the proposed SMC work, the proposed Catchment Area Treatment area and the WLMP area shall be uploaded on the e-Green watch portal with all requisite details before issuing working permission towards linear projects or submitting compliance report for seeking Stage-II approval, as the case may be.	DFO may please reply.
1.10	Violation of any of these conditions will amount to violation of Forest (Conservation) Act, 1980 and action would be taken as per law.	No Violation under FCA 1980 has been done by the User Agency, undertaking in this regard is attached as Annexure-II .

S. No.	Standard Condition	Compliance
2.1	Legal status of the forest land shall remain unchanged	Legal Status of the forest land will remain unchanged. We hereby agree to abide by this condition. An undertaking is enclosed as Annexure-II .
2.2	Efforts should be made to fell minimum number of trees	Efforts shall be made to fell minimum Number of trees and in any case not more than 39 numbers of trees under Mahore Forest Division. AN undertaking regarding felling of minimum number of trees is enclosed Annexure-II
2.3	The CA will be carried out on degraded forest land as per the CA scheme and the funds will be provided by the user agency. The plantation of 1000 trees per ha (or proportionately less if forest area diverted is less than 01 Ha) will be done within one year from the date of issue of the approval	Compensatory afforestation will be carried out by the respective Forest Department. Funds towards Cost of Compensatory Afforestation (CA)/NPV have been already deposited in J & K CAMPA A/C No. 1507161142163092 IFSC Code UBIN0903710 branch Lodhi Complex for amount Rs 2,79,664.00 (UTR NO SBINR52022013164569506 dated 31 Jan 2022). Payment details is attached as Annexure-II & Payment-I
2.4	The layout plan of the proposal shall not be changed without prior approval of Central Government	The layout plan of the proposal shall not be changed without prior approval of Government of J&K (UT). An undertaking in this regard is attached as Annexure-II
2.5	No labour camp shall be established on the forest land	No labour camp shall be established on the forest land. Undertaking in this regard is attached as Annexure-II
2.6	Sufficient firewood, preferably the alternate fuel, shall be provided by the User Agency to the labourer after purchasing the same from the State Forest Department or the Forest Development Corporation or any other legal source of alternate fuel	Agreed that in any circumstances no firewood will be used as a source of fuel. An undertaking in this regard is attached as Annexure-II
2.7	No additional or new path will be constructed inside the forest area for transportation of construction materials for execution of the project work	Muck shall be dumped in the locations which are approved in stage 1st forest clearance. Undertaking from user agency attached as Annexure-II
2.8	The period of diversion under this approval shall be co-terminus with the period of lease to be granted in favour of the user agency or the project life, whichever is less.	Agreed, the period of diversion under this approval shall be co-terminus with the period of lease (i.e 99 years) to be granted in favour of the user agency or the project life. Whichever is less. An undertaking in this regard is attached as Annexure-II
2.9	The forest land shall not be used for any purpose other than that specified in the project purpose.	Agreed the forest land shall be used as per the stage-I approval in the project proposal. An undertaking in this regard is attached as Annexure-II .

2.10	The forest land proposed to be diverted shall under no circumstances be transferred to any other agencies, department or person without prior approval of Govt. of India	Agreed that under any circumstances the forest clearance received will not be transfer to any other agency, department or person without prior approval of Government of J&K UT. An undertaking in this regard is attached as Annexure-II .
2.11	Any other condition that the Ministry of Environment, Forests & Climate Change may stipulate from time to time in the interest of conservation, protection and development of forests & wildlife	Any other condition that the Ministry of Environment, Forests and Climate change may stipulate from time to time in the interest of conservation protection and development of forest and wildlife will be followed by the User Agency. An undertaking in this regard is attached as Annexure-II

S. No	Specific Condition	Compliance
3.	User Agency shall obtain Environment Clearance or any other clearance, if applicable under any act/rule/order/guideline etc for the proposal.	Environmental Clearance is not applicable. An undertaking in this regard is attached as Annexure-II
4.	After receipt of the compliance report on fulfillment of the conditions under - para-2, above, final approval order shall be given under Section-2 of the Forest (Conservation) Act, 1980. The use of forest land will not be allowed till final approval.	Agreed.

3. It is as such requested to kindly process the case for Stage-II clearance for the smooth execution of construction of Malai & Khurd Bridge.




Major
Officer Commanding

Encls: As above.

UNDERTAKING FOR PAYMENT OF COST OF COMPENSATORY AFFORESTATION

110 Road Constr Coy (GREF), C/o 56 APO hereby gives undertaking to bear cost of raising and maintenance of compensatory afforestation as per norms of Forest Conservation Act 1980 and its amendments and scheme prepared by department of Forest, Govt. of Jammu and Kashmir (UT) in respect of diversion of 0.362 Ha Forest land required for construction of Malai Bridge Km 55.05 & Khurd Bridge (Km 53.45) on Reasi-Arnas-Mahore road.



Major
Officer Commanding

Station: C/O 56 APO

Dated: 10 Mar 2026

TITLE OF THE PROJECT: USE OF 0.362 HA FOREST LAND FOR CONSTRUCTION OF MALAI BRIDGE (KM 55.05) & KHURD BRIDGE (KM 53.45) ON REASI-ARNAS-MAHORE ROAD IN MAHORE FOREST DIVISION


File No: FP/JK/Road/142163/2021 **Date of Proposal:** 20 May 2021.

UNDERTAKINGS FOR PROCESSING OF STAGE-II APPROVAL

A proposal has been submitted by this office for diversion (under FCA, 1980) of 0.362 ha of forest land for non-forestry purpose, stage-I forest clearance received. The subject envisages the use of forest land for construction of Malai bridge (km 55.05) & Khurd bridge (km 53.45) on Reasi-Arnas-Mahore road in 31 BRTF area under project Sampark in Jammu & Kashmir.

1. We agreed to that Legal status of forest land will remain unchanged. We hereby agree to abide by the conditions and compliances required for obtaining.
2. We agreed for the efforts shall be made to fell minimum number of trees.
3. Agreed that the CA will be carried out on degraded forest land as per the CA sceme and fund already deposited.
4. We agreed to execute the widening/construction of the said work will be executed according to the approved layout plan of user agency/government.
5. There will be no labour camp established in the stage-I approval of forest clearance land.
6. We hereby agreed that in any circumstances no firewood will be used as a source of fuel.
7. We agreed that the no additional or new path will be constructed inside the forest area for transportation or construction of materials. We will execute our work as per stage-1 approval.
8. Agreed, the period of diversion under this approval shall be co-terminus with the period of lease (i.e 99 years) to be granted in favour of the user agency or the project life. whichever is less.
9. We hereby agreed the forest land shall be used as per the stage-I approval in the project proposal.
10. It is here by undertake that the forest land proposed to be diverted shall under no circumstances be transferred to any other agency department or person without approval of the government of J&K UT.
11. Agreed, any other condition that the J&K Government may stipulate from time to time, in the Interest of conservation, protection and development of forests & wildlife.
12. Environment clearance is not applicable.
13. Agreed, after receipt of compliance report on fulfilment of the conditions under Para-2 of Stage-I approval, final approval may please be given under Sec-2of the Forest(conservation) Act, 1980.
14. Agreed, no violation under FCA 1980 has been done.

15. It is here by undertake that necessary FRA Certificate has been issued by the Deputy Commissioner Reasi.



Major
Officer Commanding

Station: C/O 56 APO
Dated: 10 Mar 2026.

STATE BANK OF INDIA

Dated 31 Jan 2022


**BRANCH BUDHAL
NEFT/RTGS APPLICATION FORM**
(To be filled in by the applicant in Block letters)

Details of applicant (Remitter)

By Cheque/Transfer for N.E.F.T/R.T.G.S on

1.	Account Name	:	Public Fund 110 RCC (GREF)
2.	Account No.	:	11659003024
Details of Beneficiary			
(i)	Bank	:	Union Bank of India
(ii)	Branch	:	New Delhi
(iii)	IFS Code	:	UBIN0903710
(iv)	Beneficiary Name	:	J AND K CAMPA
(v)	Account No.	:	1507161142163092
(vi)	Beneficiary address	:	Union Bank of India Lodhi Complex Branch, Block 11, CGO Complex, Phase I, Lodhi Road, New Delhi-110003
(vii)	Remittance Details	:	SBI Budhal Cheque No. '126761' dt 31 Jan 2022
3.	Amount to be remitted	:	₹ 2,79,664/- (Rupees two lakh seventy nine thousand six hundred sixty four only)
4.	Bank charges	:	Nil, being Govt transaction.
5.	Total	:	₹ 2,79,664/- (Rupees two lakh seventy nine thousand six hundred sixty four only)

Remit the amount as per above details by debiting from my/our account for the amount of remittance ₹ 2,79,664/- (Rupees two lakh seventy nine thousand six hundred sixty four only) and no commission is being charged while transferring the amount through RTGS being a Govt bonafide transaction.



For bank's use only

Rupees

Debited applicant's A/C

Date of Transfer

UTR No

Terms & Condition of Transfer

- The bank shall not be liable for any loss of damages arising or resulting from delay in transmission delivery or on delivery of Electronic message or the action/inaction of the destination bank or any act beyond our control.
- All payment instructions should be checked carefully by the remitter. The bank is not liable is not for any loss/damage caused due to error in the information furnished.
- No payment instruction can be cancelled after transmission.
- Messages received after cut-off time will be sent on the next working day.

(Signature of Applicant)

AE (CIV)
2nd-in-Command
For Officer Commanding
110 RCC (GREF)

Bank's Authorised Signatory

UTRNO- SBINRS2022013164569506

Dated 31-01-2022

(68)

AGENCY COPY

यूनियन बैंक Union Bank
of India



NEFT / RTGS CHALLAN for CAMPA Funds

Date : 22-10-2021

Agency Name.	BRO, 110 RCC
Application No.	61142163092
MoEF/SG File No.	FST-LAND0FC/91/2021-02
Location.	J AND K
Address.	110 RCC (GREF)Rajouri
Amount(in Rs)	279664/-

Amount in Words :Two Lakh Seventy-Nine Thousand Six Hundred and Sixty-Four Rupees Only

NEFT/RTGS to be made as per following details;

Beneficiary Name:	J AND K CAMPA
IFSC Code:	UBIN0903710
Pay to Account No.	1507161142163092 Valid only for this challan amount.
Bank Name & Address:	Union Bank Of India Lodhi Complex Branch, Block 11,CGO Complex, Phase I, Lodhi Road, New Delhi -110003

- This Challan is strictly to be used for making payment to CAMPA by NEFT/RTGS only

BANK COPY

यूनियन बैंक Union Bank
of India



NEFT / RTGS CHALLAN for CAMPA Funds

Date : 22-10-2021

Agency Name.	BRO, 110 RCC
Application No.	61142163092
MoEF/SG File No.	FST-LAND0FC/91/2021-02
Location.	J AND K
Address:	110 RCC (GREF) Rajouri
Amount(In Rs)	279664/-

Amount In Words :Two Lakh Seventy-Nine Thousand Six Hundred and Sixty-Four Rupees Only

NEFT/RTGS to be made as per following details;

Beneficiary Name:	J AND K CAMPA
IFSC Code:	UBIN0903710
Pay to Account No.	1507161142163092 Valid only for this challan amount.
Bank Name & Address:	Union Bank Of India Lodhi Complex Branch, Block 11,CGO Complex, Phase I, Lodhi Road, New Delhi -110003

- This Challan is strictly to be used for making payment to CAMPA by NEFT/RTGS only

After making successful payment, User Agencies may send a line of confirmation through
Email: helpdeskcampa@corpbank.co.in

Note:After making the required payment through challan, if the payment status has not been updated even after 7 working days, then kindly mail a copy of your challan with transaction date to
Email: cb0371@unionbankofindia.com

254067/2021/O/o CIH Forest

File No. FST-Land0FC/91/2021-02-Forest Department

Government of Jammu and Kashmir,
Forests, Ecology & Environment Department
Civil Secretariat, J&K Jammu

The Principal Chief Conservator of Forests,
J&K Forest Department,
Van Bhavan, Jammu.

No. FST-Land0FC/91/2021-02

Dated:-06 .10.2021

Subject: Use of 0.362 ha forest land for construction of Malai Bridge (Km 55.05), Khurd (Km 53.45) Bridge on Reasi Arnas Mahore road in Mahore Forest Division.

Ref: Online Proposal No. FP/JK/Road/142163/2021

Sir,

Please refer to the case of diversion of 0.362 ha forest land for construction of Malai Bridge (Km 55.05), Khurd (Km 53.45) Bridge on Reasi Arnas Mahore road in Mahore Forest Division as per online proposal referred above.

2. I am directed to convey in-principle approval for construction of Malai Bridge (Km 55.05), Khurd (Km 53.45) Bridge on Reasi Arnas Mahore road in Mahore Forest Division with the following particulars and subject to the fulfilment of terms and conditions appearing hereinafter:-

1.	Proposal No:	FP/JK/Road/142163/2021
2.	User Agency/Applicant	BRO (GREF)
3.	Compartment no.	02/GG
4.	Location	Division : Mahore Forest Division District : Reasi Range : Mahore
5.	Objective	Construction of Malai Bridge and Khurd bridge on Reasi Arnas Mahore
6.	Salient Features of the project:	
	i	Length of the Malai Bridge 85 Mtr
	ii	Width of the Malai Bridge 12 Mtr
	iii	Forest area involved in the construction of 1020 sq. mtr. = 0.102 Ha

254087/2021/O/o-GH-Forest

	iv	Malai Bridge Forest land for approach to Malai Bridge	80 Mtr x 8 Mtr = 640 Mtr. = 0.0640 Ha
	v	Length of the Khurd Bridge	130 Mtr
	vi	Width of the Khurd Bridge	12 Mtr
	vii	Forest area involved in the construction of Khurd Bridge	1560 sq. mtr. = 0.156 Ha
	viii	Forest land for approach to Khurd Bridge	80 Mtr x 5 Mtr = 400 Mtr. = 0.0400 Ha
	ix	Total forest area involved	0.3620 Ha
7.	Number of Trees/poles/Saplings involved : Nil		
8.	a	Whether the forest land proposed to be used for non-forest purpose forms part of a natural reserve, national park, wildlife sanctuary, biosphere reserve or forms part of the habitat of any endangered or threatened species of flora and fauna or any area lying in severely eroded catchment.	No
9.	Compensatory Afforestation (CA): A Proposal for C.A on degraded forests land in equal extent of the forest land diverted in compartment No. 105/Ar including 10 years maintenance of Rs 41,830/- has been prepared and approved by DFO Mahore (Creation of Border Security related)		
10.	Summary of Amount to be deposited by the User Agency: 1. Compensatory Afforestation = Rs. 41,830/- 2. Net Present Value (Eco Class-V) = Rs. 2,37,834/-		

Terms and Conditions:-

- (A) Conditions which need to be complied prior to handing over of forest land by the J&K Forest Department.
- Cost of compensatory afforestation as per scheme may be realized from the user agency;
 - Net Present Value (NPV) of the forest land being diverted for non-forestry purpose may be realized from the user agency, as per MoEF&CC directions issued vide letters No. 5-3/2007-FC dated 5th February 2009 and Hon'ble Supreme Court of India's Order dated 30th October 2002, 28th March, 2008, 24th April, 2008 and 9th May 2008;
 - The Net Present Value (NPV) of the forest land and all other CA levies shall be deposited through web portal of Ministry of Environment, Forest and Climate Change www.parivesh.nic.in;



- iv) User agency should ensure that the compensatory levies (CA cost, NPV, etc.) are deposited through challan generated online on web portal and deposited in appropriate bank only. Amount deposited through other mode will not be accepted as compliance of the Stage-I clearance;
- v) The cost of extraction shall be paid by the user agency to the agency executing the extraction (J&K Forest Department/J&K Forest Development Corporation/any other, as applicable);
- vi) Original copy of FRA certificate to be submitted;
- vii) Divisional Forest Office shall furnish undertaking that the approved CA sites will not be changed without the approval of the Competent Authority.
- viii) The CEO State CAMPA shall furnish undertaking that the funds under State CAMPA will be released to Divisional Forest Officer as per approved CA scheme.
- ix) The KML files of the area to be diverted, the CA areas, the proposed SMC work, the proposed Catchment Area Treatment area and the WLMP area shall be uploaded on the e-Green watch portal with all requisite details before issuing working permission towards linear projects or submitting compliance report for seeking Stage-II approval, as the case may be.
- x) Violation of any of these conditions will amount to violation of Forest (Conservation) Act, 1980 and action would be taken as per law.

(B) Conditions which need to be strictly complied on field after handing over of forest land to the user agency by the J&K Forest Department but the compliance in form of undertaking shall be submitted prior to Stage-II approval:

- i) Legal status of the forest land shall remain unchanged;
- ii) Efforts should be made to fell minimum number of trees;
- iii) The CA will be carried out on degraded forest land as per the CA scheme and the funds will be provided by the user agency. The plantation of 1000 trees per ha (or proportionately less if forest area diverted is less than 01 Ha) will be done within one year from the date of issue of the approval;
- iv) The layout plan of the proposal shall not be changed without prior approval of Central Government;
- v) No labour camp shall be established on the forest land;
- vi) Sufficient firewood, preferably the alternate fuel, shall be provided by the User Agency to the labourer after purchasing the same from the State Forest Department or the Forest Development Corporation or any other legal source of alternate fuel;
- vii) No additional or new path will be constructed inside the forest area for transportation of construction materials for execution of the project work;
- viii) The period of diversion under this approval shall be co-terminus with the period of lease to be granted in favour of the user agency or the project life, whichever is less;
- ix) The forest land shall not be used for any purpose other than that specified in the project proposal;
- x) The forest land proposed to be diverted shall under no circumstances be transferred to any other agencies, department or person without prior approval of Govt. of India; and
- xi) Any other condition that the Ministry of Environment, Forests & Climate Change may stipulate from time to time in the interest of conservation, protection and development of forests & wildlife


3 User Agency shall obtain Environment Clearance or any other clearance, if applicable under any act/rule/order/guideline etc for the proposal.

4. After receipt of the compliance report on fulfillment of the conditions under para-2, above, final approval order shall be given under Section-2 of the Forest (Conservation) Act, 1980. The use of forest land will not be allowed till final approval is

254087/2021/O/o CIH Forest
Recorded.

52

Yours faithfully


(Fayaz Ahmad Qureshi)
Under Secretary to Government,

Copy for information to the:

1. Secretary to Government of India, MoEF&CC, New Delhi.
2. Joint Secretary (J&K), Ministry of Home Affairs, Government of India.
3. Nodal Officer J&K/Addl. PCCF, FCA, O/o Pr. CCF J&K.
4. Chief Conservator of Forests, Jammu
5. Private Secretary to Chief Secretary.
6. Private Secretary to Commissioner/Secretary to Government Forest, Ecology & Environment Department J&K.



Government of Jammu & Kashmir

**OFFICE OF THE DISTRICT COLLECTOR
(DEPUTY COMMISSIONER) REASI**

Mini Secretariat, District Administrative Complex, Reasi-182311 (J&K) India
Fax.No.01991-245586, Ph.No.01991-245587(Off.), Email: dcreasi@gmail.com

TO WHOM IT MAY CONCERN

Sub: Construction of three bridges at Reasi-Arnas-Mahore (RAM) road by GREF- regarding issuance of Forest Rights Act (FRA) Certificate.

In compliance with the Ministry of Environment and Forests (MoEF), Government of India's letter No.11-9/98-FC (pt) dated 3rd August 2009 wherein the MoEF issued guidelines on submission of evidences for having initiated and completed the process of settlement of rights under the Scheduled Tribes and other Traditional Forest Dwellers (Recognition of Forest Rights) Act, 2006 ('FRA', for short) on the forest land proposed to be diverted for non-forest purposes read with MoEF's letter dated 5th February 2013 wherein MoEF issued certain exemption/relaxation in respect of linear projects, it is certified that 6620 sqm of forest land is proposed to be diverted in favour of **GREF, required for the construction of three bridges at Reasi-Arnas-Mahore (RAM) road**, in district Reasi.

It is hereby certified that:

- (a) The complete process for identification and settlement of rights under the FRA has been carried out for the entire 6620 sqm of forest area proposed for construction of three bridges at Reasi-Arnas-Mahore (RAM) road. As per MoEF letter No.F. No. **11-9/98-FC(pt.), Dated: 5th Feb 2013** for linear projects like construction of roads, there is no requirement of resolution (meeting/consent) of Gram Sabha of that area for forest land, use of which is proposed to be diverted. Hence, no such records of all consultations and meetings of the Forest Rights Committee(s), Gram Sabha(s), Sub-Division Level Committee(s) and the District Level Committee are enclosed.
- (b) Divisional Forest Officer, Mahore, Forest Division Dharmari vide office No. DFO/MFD/488-89 dated 10-6-2021 has communicated that **no recognized rights of Primitive Tribal Groups (PTG) and Pre Agricultural Communities (PAC) shall be affected in diversion of forest land measuring 6620 Sqm. for non forest use i.e. the Construction of following three bridges at Reasi-Arnas-Mahore (RAM) road by GREF.**

S. No.	Name of the bridge	Location	Area	Classification of land
1	Dhaman bridge	44.400	3000 Sqm.	Forest land
2	Khurd bridge	53.300	1960 Sqm.	Forest land
3	Malai bridge	55.050	1660 Sqm.	Forest land
Total			6620 Sqm.	


Contd.....

11/5/2021
ARB
2002-E/F-CL/E

Hence, Forest Rights Act certificate is issued for forest land measuring 6620 sqm required for above mentioned three bridges to be constructed on Reasi-Arnas-Mahore (RAM) road by GREF.



No. DC/RSI/21-22/696-98/SQ
Dated: 11-6-2021


Charandeep Singh (KAS)
District Collector
(Deputy Commissioner)
Reasi
11/6/2021

Copy to:-

1. Superintending Engineer (Civil) Commander, 13 BRTF C/O 56 APO, for kind information.
2. Officer Commanding, 110 RCC GREF C/O 56 APO, for Information & n/a.
3. Divisional Forest Officer, Mahore, Forest Division, Dharmari, for information.

HQ 13 BRTF	
Commander	
2IC	
Sr Adm. Off.	
OIC (E)	
CCO	V/A7
SEO	
OIC (L)	
Head Clerk	24/07
Section in-charge	
Section	22 03/07

46
02/7

82 / 16

Divisional Forest Officer, Mahore Forest Division, Dharmari

dfomahore@gmail.com

REVISED DEMAND NO. 1
(Rule 8(b) of Forest (Conservation) Amendment Rules 2014)

Name of user Agency: Border Roads Organization (GREF).

Name of Proposal: BRO PROJECT SAMPARK 31TF 110 RCC CONSTRUCTION OF MALAI BRIDGE (KM 55.05), KHURD (KM 53.45) BRIDGE ON RAM (REASI ARNAS MAHORE) ROAD

As per Stage-I (In Principle) approval accorded by the Government of Jammu & Kashmir, Forest, Environment & Ecology Department, Civil Secretariat, J & K Jammu vide Government Order No. FST-Land0FC/91/2021-02 dated: 06-10-2021 under General approval under section 2 of Forest (Conservation) Act 1980 as per MoEF's earlier guidelines letter F.No.11-9/98-FC dated 03/01/2005 and No.-246/2014-FC dated 3rd November, 2017 the compensatory levies are hereby charged as under:

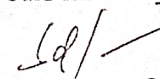
S.No.	Summary of Amount to be deposited by the user Agency	Stage-I condition No. IPA	Amount (Rs.)
1	Compensatory Afforestation Scheme	i	41830.00
2	Net Present Value (NPV) of Malai Bridge	ii	109062.00
3	Net Present Value (NPV) of Khurd Bridge	iii	128772.00
	Total		279664.00

(Rupees Two lakh Seventy Nine Thousand Six Hundred and Sixty Four Rupees Only). The payment of the compensatory levies shall be made through challan generated online on web portal and deposit in appropriate bank account only.


No.:- DFO/MFD/1667-79

Dated:- 20-11-2021

Yours faithfully,


Divisional Forest Officer
Mahore Forest Division
Dharmari

1. Copy submitted to the Nodal Officer, FCA, J & K Govt. U.T. Jammu for favour of information please.
2. Copy submitted to Conservator of Forests, West Circle Rajouri for favour of information please.
3. Copy submitted to Officer Commanding, BRO (GREF), 110 RCC, Budhal Rajouri for favour of information with the request to deposit the amount please.


Divisional Forest Officer
Mahore Forest Division
Dharmari

Dt

Quarters

F18



GOVERNMENT OF JAMMU AND KASHMIR (UT)
OFFICE OF THE DIVISIONAL FOREST OFFICER,
MAHORE FOREST DIVISION, HQ DHARMARI
(Email - dfoamahore@gmail.com)

Sub: Check list for User Agencies/field functionaries of the Forest Department for linear projects.

It has been observed that user agencies/field functionaries of the Forest Department, at times, are not familiar with the process and the documents required for processing of the forest land diversion proposals under the provisions of the Forest (Conservation) Act, 1980. In this regard, the user agencies are advised to refer to the Handbook of Forest (Conservation) Act, 1980 issued vide communication dated: 28th March, 2019 by Ministry of Environment, Forest and Climate Change, available on PARIVESH portal (PARIVESH Act,-> Rules & Guidelines -> Forest Clearance-> Comprehensive guidelines

Further, in order to facilitate smooth processing of the proposals relating to infrastructure development projects, a brief check list/action points is hereby issued for quick reference by the user agencies/field functionaries of the Forest Department:

- A. Preliminary survey of the project site jointly with the staff of Forest Department
- B. Documents to be uploaded by the user agency at the time of submission of on-line indent

No.	Description	Provided* (Yes/No)	Response
1	Register online through the portal "parivesh.nic.in"	(Yes/No)	Yes
2	Fill the Form-A- Part-I (extent of proposed area for diversion to be preferably In two digits after decimal)	(Yes/No)	Yes
3	Upload authorization letter to the person submitting application on PARIVESH portal by the competent authority of the user agency. ID Card, PAN Card etc not to be uploaded.	(Yes/No)	Yes
4	Upload coloured Survey of India Toposheet Map of the project site / forest land to be diverted, or any suitable map with legend authenticated by the representative of DFO(Territorial) and Project Authority	(Yes/No)	Yes
5	Upload KML file of the forest land to be diverted under the project. KML of Non-Forest Land (NFL) in different shade to be uploaded, if necessary.	(Yes/No)	Yes
6	Upload Geo-reference map showing GPS Coordinates of the forest land proposed for Diversion	(Yes/No)	Yes
7	Upload Justification for locating the project on forest land	(Yes/No)	Yes
8	Upload original copy of the communication addressed to the concerned Deputy Commissioner for recognition and vesting of forest rights in accordance with the provisions of the Scheduled Tribes and Other Traditional Forest Dwellers (Recognition of Forest Rights) Act, 2006 (2 of 2007) for the entire forest land indicated in the Proposal	(Yes/No)	Yes
9	Additional documents: i. Brief Project Note (covering the main features of the proposal, particularly, its implication on environment/forest and mitigation measures like construction of retaining/breast walls and number of people to be benefited from the project)	(Yes/No)	Yes


Officer Commanding


ii. Approval of the project by the competent authority yes

C. Message from the Nodal Officer (FCA) to user agency to submit the hard copy of documents listed at "D" to the DFO and Dy. Commissioner concerned:- User Agency has to upload the acknowledgment receipt of DFO and D.C. office in a single PDF file. (It may be noted that file proposal will remain in draft shape till acknowledgement slip from DC/DFO is uploaded on PARIVESH.)

D. Documents/actions required while processing the case at DFO level:

1	Fill the Form-A (Part-II)	(Yes/No)	yes
2	Joint Inspection by the representative of DFO and Project Authority and authentication of: (i) inspection report (ii) enumeration list of trees/poles on the forest site (iii) calculation of area (length and width) of forest land involved (iv) Layout plan with dimensions	(Yes/No)	yes
3	Certificate that all alternatives have been explored and the proposed forest land is the minimum land required for the project, as per format (attached)	(Yes/No)	yes
4	C.A. Proposal approved by the competent authority	(Yes/No)	yes
5	Geo-reference map of CA site	(Yes/No)	yes
6	Suitability certificate from the DFO regarding area proposed for CA (degraded forest land/non-forest land) suitable from management point of view, as per the format (attached)	(Yes/No)	yes
7	Calculation sheet of NPV	(Yes/No)	yes
8	Calculation sheet of Extraction charges	(Yes/No)	No
9	Undertaking by User Agency to pay C.A. the Net Present Value (NPV) and Additional Net Present Value (NPV) if any, of the forest land involved duly countersigned by DFO as per the format (attached).	(Yes/No)	yes
10	All proposals involving forest land more than 5 Ha (except for defence and building construction related cases) shall include a cost-benefit analysis, as per the format.	(Yes/No)	No
11	Site inspection report of DFO as per the format (attached)	(Yes/No)	yes
12	Muck disposal plan	(Yes/No)	yes
13	Specific recommendation of DFO	(Yes/No)	yes
14	Recommendation of concerned Conservator of Forests	(Yes/No)	
15	Violation report, if any	(Yes/No)	No


Major
Officer Commanding
110 RCC (GREF)


J. S. Jindal

Full Title of the Project: BRO Project SAMPARK 31TF 110 RCC Construction
of Malai bridge (KM 55.05), Khrud (KM 53.45) bridge on RAM (REASI ARNAS
MAHORE) Road.

File No: FP/JK/ROAD/142163/2021
Date of Proposal: 17/05/2021.

**Undertaking for payment of additional net present
value of forest area**

It is to certify that I/we Officer Commanding 110 RCC (GREF) have applied for diversion of 0.362 Ha of forest area for the purpose for Construction of Malai bridge (KM 55.05), Khrud (KM 53.45) bridge on RAM (REASI ARNAS MAHORE) Road for connectivity. I/we hereby undertake to pay the NPV of the above forest land.

I/we also hereby undertake to pay the Addl. Amount of NPV, if so determined as per the decision of the Hon'ble Supreme Court, at a later date.

Place:
Date: 17-05-21



Signature of User

Agency Office
Major
Seal **Officer Commanding**
110 RCC (GREF)

Countersigned
Divisional Forest Officer,
Mahore Forest Division,
Office Seal

118

Full Title of the Project: BRO Project SAMPARK 31TF 110 RCC Construction of Malai bridge (KM 55.05), Khrud (KM 53.45) bridge on RAM (REASI ARNAS MAHORE) Road.

File No: FP/JK/ROAD/142163/2021
Date of Proposal: 17/05/2021.

Undertaking for payment of net present value of forest area

It is to certify that I/We Officer Commanding 110 RCC (GREF) have applied for diversion of 0.362 Ha. of Forest area for the purpose of construction of Malai bridge (KM 55.05), Khrud (KM 53.45) bridge on RAM (REASI ARNAS MAHORE) Road.


I/We, hereby undertake to pay the Net Present Value (NPV) of the above Forest land. I/We also hereby undertake to pay the additional amount of NPV, if so determined as per the decision of the Hon'ble Supreme Court at a later date.

Place:
 Date: 13-08-21



Signature of User

Agency Office
 Officer Commanding
 Seal 110 RCC (GREF)


 Countersigned
 Divisional Forest Officer,
 Mahore Forest Division,
 Office Seal

Full Title of the Project: BRO Project SAMPARK 31TF 110 RCC Construction
(Malai bridge (KM 55.05), Khrud (KM 53.45) bridge on RAM (REASI ARNAS
MAHORE) Road.

File No: FP/JK/ROAD/142163/2021
Date of Proposal: 17/05/2021.


Undertaking for payment of cost of Compensatory afforestation


It is to certify that I/We Officer Commanding 110 RCC(GREF) hereby undertake to pay the entire amount for Compensatory Afforestation in lieu of the forest area diverted for 0.362 Ha as per the prevailing wage rates at the time of plantation.

Place:

Date:13-08-21.....

Countersigned


Divisional Forest Officer
Mahore Forest Division
Dharmari


Signature of User Agency
Office Seal

Major
Officer Commanding
110 RCC (GREF)

Dt

quarters

(48)

Title of the Project: BRO Project SAMPARK 31TF 110 RCC Construction of Malai bridge (KM 55.05), Khrud (KM 53.45) bridge on RAM (REASI ARNAS MAHORE) Road.

File No: FP/JK/ROAD/142163/2021
Date of Proposal: 17/05/2021.

CERTIFICATE FOR MINIMUM USE OF FOREST LAND

This is to certify that all alternate alignments/locations have been explored and the forest area involved in the proposal is unavoidable and barest minimum forest area i.e, 0.362 Ha area has been proposed for diversion in the proposed diversion.

Place :.....
Date : 13-08-21.....

Signature of User Agency
Office Seal
Mayer
Officer Commanding
110 RCC (GREF)

Countersigned -

Divisional Forests Officer
..... Forest Division
Office Seal

JOINT SITE INSPECTION REPORT

A proposal has been submitted under the Indian Forest (Conservation) Act, 1980 for use of forest land for non-forestry purpose. The subject envisages the use of forest land for the construction of Malai bridge (KM 55.05) & Khurd bridge (KM 53.45) on RAM road. The site inspection of the land involved in the proposal has been done by us on dated 05/08/2021.

On inspection of the site, it is found that the land required by the user agency is a forest measuring 0.362 ha.

Date: 13-08-21

(Signature)
Name W. J. J.
Designation Officer, Commanding
Office Seal ...IIO.R.C.C.(GREF)

(User Agency: Not below the rank of Executive Engineer)

(a) The user agency has not violated the provisions of Indian Forest (Conservation) Act, 1980 and no work has been started without proper sanction.

(b) It has been found that the user agency has violated the Indian Forest (Conservation) Act, 1980 provisions. A detailed report is attached.

(Note: Whichever of the above is applicable should be shown in bold letters)

Specific recommendation for acceptance or otherwise of the proposal.

Place :
Date:

(Signature)
Name _____
Designation _____
Office Seal

(Forest Officer not below the rank of DFO)

Dt

LEADERS

7/8

Joint Inspection Report

S. No.	Particular	
1	Name of the Project.	Malai bridge (KM 55.05) & Khurd bridge (KM 53.45) on RAM road
2	Name and Designation of team leader of the Forest Department.	Sh. Sagar Kumar, Range Officer Gulabgarh
3	Name and Designation of team leader of the User agency	Sh. Shivam Singh
4	Date of Joint inspection.	05/08/2021.
5	Forest Compartment coming in the construction of bridges.	02/GG
6	Whether alternative alignment involving no /Minimum Forest land available.	No
7	Details:-	

Signature of the Team leader
Forest department

Signature of the Team leader
Indenting agency

SEE (C)
Officer-in-Charge
304 R.F.P. (GREF)

~~Land~~ Calculation Sheet for Construction of Malai bridge (KM 55.05), Khrud (KM 53.45) bridge on
 RAM (REASI ARNAS MAHORE) Road.

S. No.	Name of the Bridges	User agency	Compt. No.	Component		Length in Meter	Width in Meter	Total (Sq. Meters)	Area in Ha
1	Malai bridge (KM 55.05), Khrud (KM 53.45) bridge	GREF	02/GG	Malai Bridge		85.00	12.00	1020.00	0.1020
				Forest land for approach to Malai bridge		80.00	8.00	640.00	0.0640
				Khrud bridge		130.00	12.00	1560.00	0.1560
				Forest land for approach to Khrud bridge		80.00	5.00	400.00	0.0400
Total								3620.00	0.3620

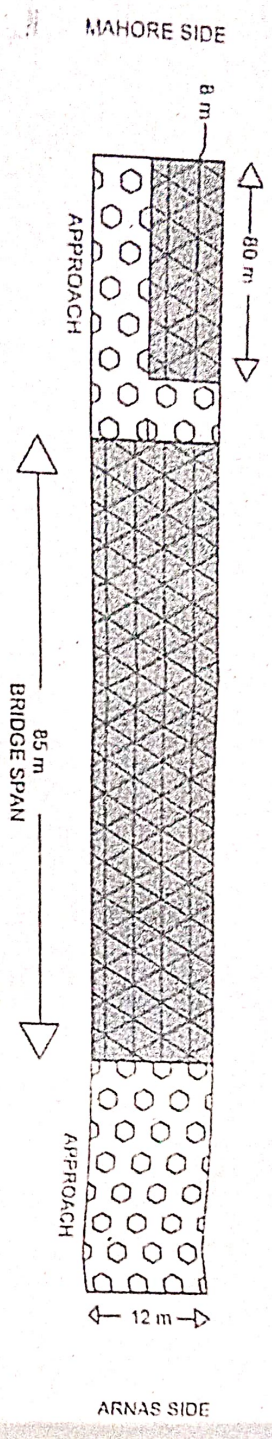
Major
 Officer Commanding
 110 RCC (GREF)

~~Calculation Sheet for Construction of Malai bridge (KM 55.05), Khrud (KM 53.45) bridge on RAM (REASI ARNAS MAHORE) Road.~~

S. No.	Name of the Bridges	User agency	Comptt. No.	Component		Length in Meter	Width in Meter	Total (Sq. Meters)	Area in Ha	Crop density	Rate per Ha	Amount (in Rs.)
				Malai Bridge	Forest land for approach to Malai bridge							
1	Malai bridge (KM 55.05), Khrud (KM 53.45) bridge	GREF	02/GG	Malai Bridge		85.00	12.00	1020.00	0.1020			67014.00
					Forest land for approach to Malai bridge	80.00	8.00	640.00	0.0640	0.1	657000.00	42048.00
					Khrud bridge	130.00	12.00	1560.00	0.1560			102492.00
					Forest land for approach to Khrud bridge	80.00	5.00	400.00	0.0400	26280.00		
Total								3620.00	0.3620			237834.00

Major
Officer Commanding
110 RCC (GREF)

LAYOUT PLAN FOR CONSTRUCTION OF MALAI BRIDGE AT KM 55.050 ON R-A-M (REASI-ARNAS-MAHORE) ROAD UNDER BRO (GREF) 110RCC



FOREST AREA DETAILS :-

AREA DETAIL OF BRIDGE SPAN :-

AREA DETAIL OF APPROACH :-

LENGTH IN (MTR)	X	WIDTH IN (MTR)	=	AREA IN (SQM)	LENGTH IN (MTR)	X	WIDTH IN (MTR)	=	AREA IN (SQM)
85	X	12	=	1020	80	X	8	=	640
				Ⓐ					Ⓑ

TOTAL FOREST AREA TO BE REQUIRED FOR CONSTRUCTION OF MALAI BRIDGE :-

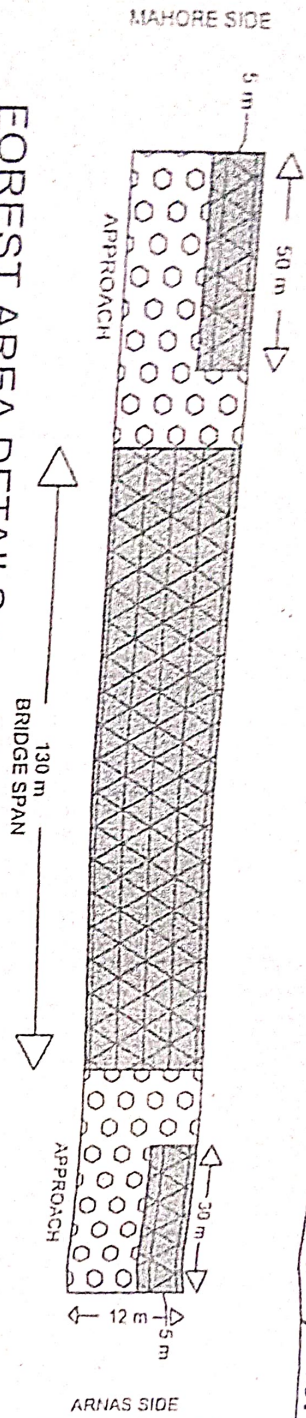
$A + B = 1660 \text{ SQM} = 0.166 \text{ ha}$

**Major
Commanding Officer**

LEGEND :-

Forest land to be acquired	
Forest land already acquired	

LAYOUT PLAN FOR CONSTRUCTION OF KHURD BRIDGE AT KM 53.450 ON R-A-M (REASI-ARNAS-MAHORE) ROAD UNDER BRO (GREF) 110RCC



FOREST AREA DETAILS :-

AREA DETAIL OF BRIDGE SPAN :-

AREA DETAIL OF APPROACH :-

LENGTH IN (MTR)	X	WIDTH IN (MTR)	=	AREA IN (SQM)	LENGTH IN (MTR)	X	WIDTH IN (MTR)	=	AREA IN (SQM)
130	X	12	=	1560	50	X	5	=	250
				⊕	30	X	5	=	150
									⊕

TOTAL FOREST AREA TO BE REQUIRED FOR CONSTRUCTION OF KHURD BRIDGE :-

$A + B = 1960 \text{ SQM} = 0.196 \text{ ha}$

LEGEND :-

Forest land to be acquired	
Forest land already acquired	

M/eyor
Officer Commanding

(16)

**MALAI BRIDGE
85 MTR SPAN**

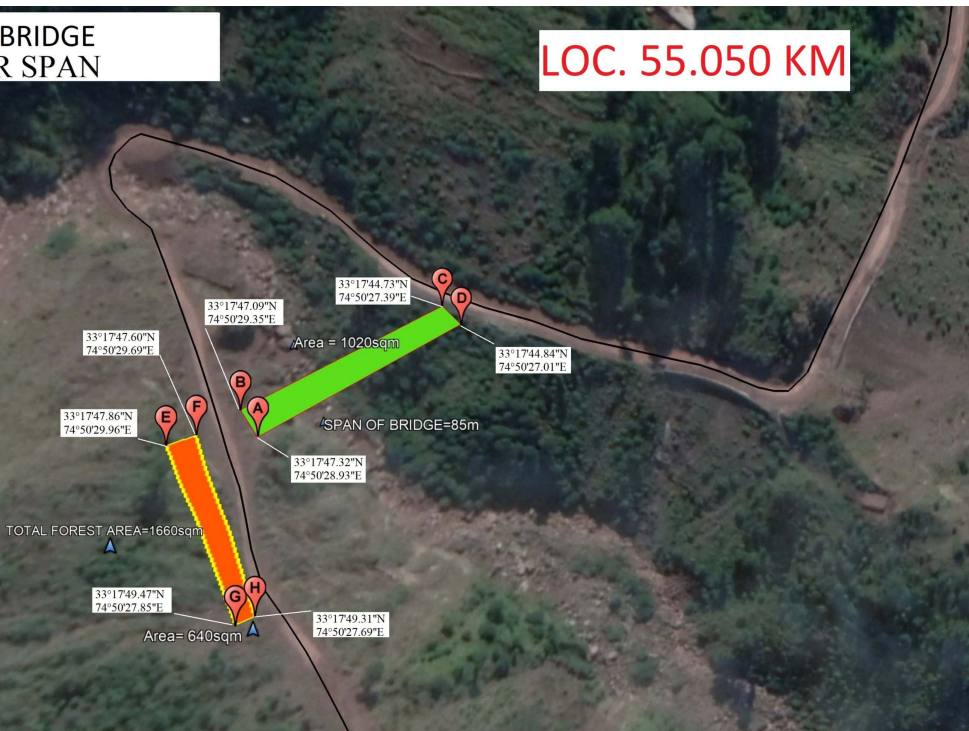
LOC. 55.050 KM

Legend
 bridge span
 mohr SIDE

INDEX :-

STATION		DISTANCE IN (MTR)
FROM	TO	
A	B	12
B	C	85
C	D	12
D	A	85
E	F	8
F	G	80
G	H	8
H	E	80

SPAN OF THE BRIDGE = 85 MTR
 TOTAL FOREST LAND ACQUIRE = 0.166 ha

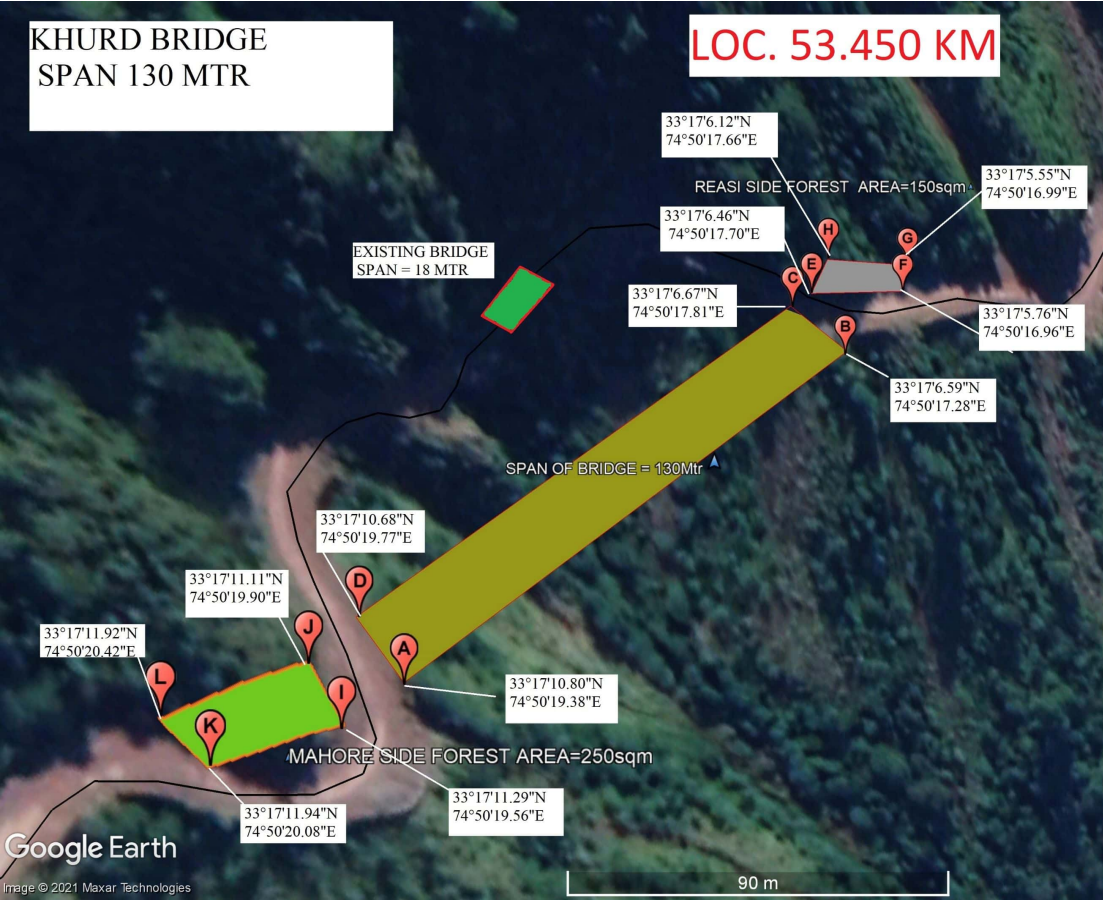


KHURD BRIDGE
SPAN 130 MTR

LOC. 53.450 KM



Legend
 existing road
 existing Bridge

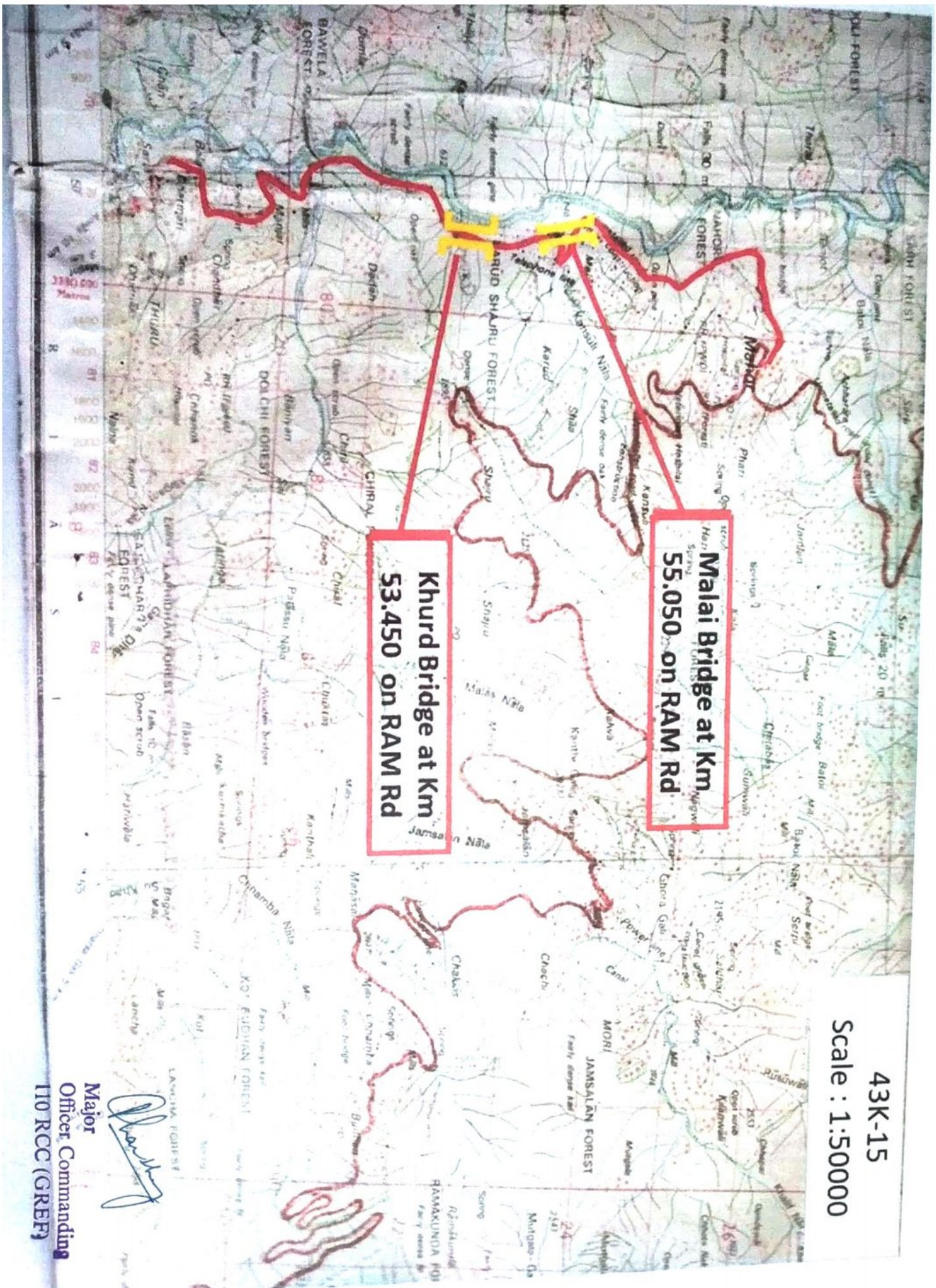


INDEX :-

STATION		DISTANCE
FROM	TO	IN (MTR)
A	B	130
B	C	12
C	D	130
D	A	12
E	F	30
F	G	5
G	H	30
H	E	5
I	J	5
J	L	50
L	K	5
K	I	50

SPAN OF THE BRIDGE = 130 MTR
 AREA OF BRIDGE SPAN = 1560 SQM

TOTAL FOREST LAND AUQUIRE = 0.196 ha



43K-15

Scale : 1:50000

[Handwritten Signature]

Major
 Officer Commanding
 110 RCC (GREF)