

## Index

Sl.No	Particulars	Page No
1	Compliance of Stage-I clearance of 126.72 ha of KDH OCP	1-8
2	Annexure A	9
3	Annexure B	10-22
4	Annexure C	23-44
5	Annexure D	45-52
6	Annexure E	53-54
7	Annexure F	55
8	Annexure G	56-66
9	Annexure H	67-132
10	Annexure I	133-141
11	CD	142
12	Undertakings	143-166



**CENTRAL COALFIELDS LIMITED**  
(A subsidiary of Coal India Limited)  
Office of the Project Officer, KDH OCP  
North Karanpura Area, P.O: Dakra 829210,  
Dist: Ranchi (Jharkhand).



Ref. No.: PO(KDH)/Forest/2023-24/ 905

Date: 20.09.23

To  
Divisional Forest Officer  
Ranchi Division  
Vanbhavan-Ranchi  
Email: dforanchi2@gmail.com

**Subject: Submission of compliances of In principle/ Stage-I approval in respect of proposal for non-forestry use 126.72 ha( 84.35 PF and 42.37 ha Jungle Jhari) of forest land for KDH Opencast Mine of M/s Central Coalfields Limited in Ranchi District Jharkhand.**


**Ref No: 8/62/2018-FC dated 27.02.2023**

Dear Sir,

This is to bring to your kind notice that KDH OCP, CCL has been accorded Stage-I forestry clearance for an area of 126.72 ha forest land by MoEF&CC vide letter no 8-62/2018-FC dated 27.02.2023. Copy of Stage-I enclosed for kind reference.

The point wise compliance of the conditions are as follows:

<b>A. Conditions which need to be complied with prior to handing over of forest land by the State Forest Department and compliance thereof is to be submitted prior to Stage-II approval</b>		
S.No	Condition	Compliance
1	As per the approved mining plan, an additional area of 135.91 ha is required for the expansion of the project. However the instant proposal has been submitted for 126.72 ha only, excluding the area of 9.19 ha forest land which as per approved mining plan is earmarked as safety zone. The state government shall either revise the Mining Plan or seek the diversion of the 9.19 ha for the purpose of safety zone	In KDH OCP, safety zone & green belt of 2.89 Ha has already been kept under the Forest application. However as per the earlier approved EPR, an area of 9.19 Ha was also earmarked as forest land in Safety Zone which was outside the project lease hold area.  To meet the compliance requirement of FC stage-I, a revised Mining plan (by excluding 9.19 Ha from the land requirement) has been approved by CCL Board  The copy of Board approval is enclosed as <b>Annexure A</b>
2	The State Govt. shall submit a detailed status report of the approvals under FCA, 1980 of the forest land involved in the entire lease area. The forest areas for which a valid approval under	The status of forest land for which approvals have been obtained in respect of KDH OCP are as follows:



*[Handwritten Signature]*  
C.M. (M)/Project Officer (KDH OCP) Ranchi Division  
KDH Project

	FCA, 1980 is not available shall not be used before a valid approval under FCA,1980 for the same is obtained;	S No.	Proposal (Area in Ha)	Diversion details	Validity Period	Remarks														
		1	KDH OCP (101.41 Ha)	No. 8-79/90-FC dt 01.07.1996	10	Renewal application has been submitted on 10.02.2005, 30.08.2005, 20.07.2006, and 19.03.2020. Details are enclosed as <b>Annexure B</b>														
		2	KDH OCP (28.95 Ha)	No. 8-79/90-FC dt 14.09.2006	20	Mining is under progress as per Mine Plan and other statutory clearances.														
<p>Final Approval of both diverted land with respective compliance reports are enclosed as <b>Annexure C</b></p> <p>The project undertakes that the forest areas for which a valid approval under FCA, 1980 is not available shall not be used before a valid approval under FCA,1980 for the same is obtained;</p>																				
3	The cost of compensatory afforestation at the prevailing wage rates as per compensatory afforestation scheme and the cost of survey, demarcation and erection of permanent pillars, if required on the CA land, shall be deposited in advance with the Forest Department by the user agency. The CA will be maintained for 10 years. The scheme may include afforestation of indigenous species with appropriate provision for anticipated cost increase for works scheduled for subsequent years;	<p>Based on the Demand raised by DFO Ranchi vide letter no 2513 dt 06.07.2023 an amount of Rs 5,99,65,530 raised against compensatory afforestation, has been deposited in the CAMPA account by generating e-Challan after due verification by ED Nodal, GOJ.</p> <p>The details of the payment are as follows:</p> <table border="1"> <thead> <tr> <th>Payment Head</th> <th>Whether by RTGS/DD/N EFT</th> <th>UTR/DD No.</th> <th>Amount Deposited (Rs.)</th> <th>Date of deposit</th> <th>Name of Bank from which amount transferred to account of CAF</th> <th>Bank account of CAF managed by CAMPA in which fund deposited</th> </tr> </thead> <tbody> <tr> <td>CA</td> <td>NEFT</td> <td>ICICR22023072500010030</td> <td>5,99,65,530</td> <td>25.07.2023</td> <td>ICICI Bank , Ratu Road Ranchi</td> <td>150725883740745</td> </tr> </tbody> </table> <p>The compensatory afforestation scheme for 10 years issued by DFO Ranchi is enclosed as <b>Annexure D</b></p>					Payment Head	Whether by RTGS/DD/N EFT	UTR/DD No.	Amount Deposited (Rs.)	Date of deposit	Name of Bank from which amount transferred to account of CAF	Bank account of CAF managed by CAMPA in which fund deposited	CA	NEFT	ICICR22023072500010030	5,99,65,530	25.07.2023	ICICI Bank , Ratu Road Ranchi	150725883740745
Payment Head	Whether by RTGS/DD/N EFT	UTR/DD No.	Amount Deposited (Rs.)	Date of deposit	Name of Bank from which amount transferred to account of CAF	Bank account of CAF managed by CAMPA in which fund deposited														
CA	NEFT	ICICR22023072500010030	5,99,65,530	25.07.2023	ICICI Bank , Ratu Road Ranchi	150725883740745														

  
**C. M. (M)/Project Officer**  
**KDH Project**



4.	The User Agency shall transfer the funds towards the cost of Net Present Value (NPV) of the forest land being diverted under this proposal in accordance with the MoEF & CC guidelines dated 6.01.2022 read with guidelines dated 19.01.2022:	<p>A total amount of Rs. 12,13,69,882/- has been paid in respect of NPV.</p> <ol style="list-style-type: none"> <li>An amount of Rs. 7,93,26,720/- has been paid as NPV as a part payment of Rs. 220,50,41,439 paid vide RTGS UTR no. PUNBR 52016033110025459 and SD1288460349 as per MoEF&amp;CC Guideline dated 01.04.2015. Copy of guideline attached as <b>Annexure E</b></li> <li>The balance NPV amount of Rs. 4,20,43,162/- as per the revised guideline of MoEF&amp;CC dated 06.01.2022 has been paid in reference to the demand raised by DFO Ranchi vide letter no 2513 dt 06.07.2023</li> </ol> <p>The details of the payment are as follows:</p> <table border="1" data-bbox="606 448 1535 1680"> <thead> <tr> <th>Payment Head</th> <th>Whether by RTGS/DD/NEFT</th> <th>UTR/DD No.</th> <th>Amount Deposited (Rs.)</th> <th>Date of deposit</th> <th>Name of Bank from which amount transferred to account of CAF</th> </tr> </thead> <tbody> <tr> <td rowspan="2">NPV</td> <td>RTGS</td> <td>i)PUNBR52016033110025459 ii)SD1288460349 (vide the above UTR nos. an amount of Rs 220,50,41,439 has been deposited in CAF account, Jharkhand for NPV of 13 projects of CCL of which KDH was a part)</td> <td>7,93,26,720</td> <td>31.03.2016</td> <td>Punjab National Bank, SN Ganguli Road, Ranchi</td> </tr> <tr> <td>NEFT</td> <td>ICICR22023072500010030</td> <td>4,20,43,162</td> <td>25.07.2023</td> <td>ICICI Bank , Ratu Road Ranchi</td> </tr> <tr> <td colspan="3">Total</td> <td>12,13,69,882</td> <td></td> <td></td> </tr> </tbody> </table>	Payment Head	Whether by RTGS/DD/NEFT	UTR/DD No.	Amount Deposited (Rs.)	Date of deposit	Name of Bank from which amount transferred to account of CAF	NPV	RTGS	i)PUNBR52016033110025459 ii)SD1288460349 (vide the above UTR nos. an amount of Rs 220,50,41,439 has been deposited in CAF account, Jharkhand for NPV of 13 projects of CCL of which KDH was a part)	7,93,26,720	31.03.2016	Punjab National Bank, SN Ganguli Road, Ranchi	NEFT	ICICR22023072500010030	4,20,43,162	25.07.2023	ICICI Bank , Ratu Road Ranchi	Total			12,13,69,882		
Payment Head	Whether by RTGS/DD/NEFT	UTR/DD No.	Amount Deposited (Rs.)	Date of deposit	Name of Bank from which amount transferred to account of CAF																				
NPV	RTGS	i)PUNBR52016033110025459 ii)SD1288460349 (vide the above UTR nos. an amount of Rs 220,50,41,439 has been deposited in CAF account, Jharkhand for NPV of 13 projects of CCL of which KDH was a part)	7,93,26,720	31.03.2016	Punjab National Bank, SN Ganguli Road, Ranchi																				
	NEFT	ICICR22023072500010030	4,20,43,162	25.07.2023	ICICI Bank , Ratu Road Ranchi																				
Total			12,13,69,882																						
5	Compensatory levies to be realized from the User Agency under the project shall be transferred/ deposited, through e-challan. in to the account of CAMPA pertaining to the State concerned through e-portal ( <a href="https://parivesh.nic.in">https://parivesh.nic.in</a> );	<p>Out of the total amount of Rs. 18,13,35,412/- realised as compensatory levies (CA &amp; NPV) under the project:</p> <ol style="list-style-type: none"> <li>An amount of Rs. 10,20,08,692/- has been deposited into the account of CAMPA pertaining to the State concerned through e-portal. The e-challan is enclosed as <b>Annexure F</b></li> <li>An amount of Rs 7,93,26,720 has been deposited as part payment of total amount of Rs. 220,50,41,439/- through RTGS on 31.03.2016.</li> </ol>																							



		Duly filled Ad-Hoc-CAMPA levies format is enclosed as <b>Annexure-G</b>																				
6	The State Government shall complete settlement of rights, in term of the Scheduled Tribes and Traditional Forest Dwellers (Recognition of Forest Rights) Act, 2006. if any, on the forest land to be diverted and submit the documentary evidence, along with compliance of Stage-I approval, as prescribed by this Ministry's Letter No. 11-9/1998-FC (Pt.) dated 03.08.2009 read with 05.07.2013, in support thereof	FRA certificate in FORM II under the Scheduled Tribes and Traditional Forest Dwellers (Recognition of Forest Rights) Act, 2006 has been obtained.  Copy of FRA certificate along with Gram Sabha proceeding is enclosed as <b>Annexure H</b>																				
7	The User Agency shall prepare a list of existing village tanks and other water bodies with GPS co-ordinates located within five km from the mine lease boundary. This list is to be duly verified by the concerned Divisional Forest Officer. The User Agency shall regularly undertake de-silting of these village tanks and other water bodies so as to mitigate the impact of siltation of such tanks/water bodies. A detailed plan for de-silting of identified ponds and water bodies prepared in consultation with forest department shall be submitted	The details of ponds identified in the radius of 5 km from project are as under: <table border="1" data-bbox="651 853 1513 1048"> <thead> <tr> <th>S.No</th> <th>Pond Name</th> <th>Latitude</th> <th>Longitude</th> </tr> </thead> <tbody> <tr> <td>1</td> <td>Mohan Nagar pond</td> <td>23°39'28.10"N</td> <td>85° 1'19.41"E</td> </tr> <tr> <td>2</td> <td>Khalari Pond</td> <td>23°39'10.52"N</td> <td>85° 0'1.14"E</td> </tr> <tr> <td>3</td> <td>G-Type pond</td> <td>23°38'57.56"N</td> <td>85° 0'18.73"E</td> </tr> <tr> <td>4</td> <td>Subashnagar pond</td> <td>23°40'51.51"N</td> <td>85° 1'33.05"E</td> </tr> </tbody> </table> <p>The copy has been duly verified by DFO Ranchi.</p> <p>In due consultation with the State Forest department, the detailed plan for de-silting of identified ponds is prepared which is enclosed as <b>Annexure I</b></p>	S.No	Pond Name	Latitude	Longitude	1	Mohan Nagar pond	23°39'28.10"N	85° 1'19.41"E	2	Khalari Pond	23°39'10.52"N	85° 0'1.14"E	3	G-Type pond	23°38'57.56"N	85° 0'18.73"E	4	Subashnagar pond	23°40'51.51"N	85° 1'33.05"E
S.No	Pond Name	Latitude	Longitude																			
1	Mohan Nagar pond	23°39'28.10"N	85° 1'19.41"E																			
2	Khalari Pond	23°39'10.52"N	85° 0'1.14"E																			
3	G-Type pond	23°38'57.56"N	85° 0'18.73"E																			
4	Subashnagar pond	23°40'51.51"N	85° 1'33.05"E																			
8	The KML files of diverted area, the CA areas, the proposed SMC treatment area and the WLMP area shall be uploaded on the e-Green watch portal with all requisite details prior to Stage II approval;	The KML files of diverted area, the CA areas, the proposed SMC treatment area and the WLMP area is enclosed as soft copy in a separate CD.																				
9	The compliance report shall be uploaded on e-portal ( <a href="https://parivesh.nic.in/">https://parivesh.nic.in/</a> ),	The compliance report has been uploaded on e-portal ( <a href="https://parivesh.nic.in/">https://parivesh.nic.in/</a> )																				

  
 M. (M) Project Officer  
 KDH Project

**B. Conditions which need to be complied on field after handing over of forest land to the user agency by the State Forest Department but the compliance in form of undertaking shall be submitted prior to Stage-II approval**

S.No	Condition	Undertaking
1	Legal status of the diverted forest land shall remain unchanged;	Undertaking Enclosed As Annexure I
2	Wildlife Management plan shall be prepared and implemented at the cost of the user agency. The approved Wildlife management plan shall be submitted and the applicable cost shall be deposited as per the guidelines issued by the Ministry in this regard;	Undertaking Enclosed As Annexure II
3	Compensatory afforestation over degraded forest land, double in extent to the forest land being diverted, shall be raised by the State Forest Department at the project cost within three years from the date of grant of Stage - II approval	Undertaking Enclosed As Annexure III
4	At the time of payment of the Net Present Value (NPV) at the present rate, the user agency shall furnish an undertaking to pay the additional amount of NPV, if so determined, as per the final decision of the Hon'ble Supreme Court of India;	Undertaking Enclosed As Annexure IV
5	The user agency shall explore the possibility of translocation of maximum number of trees identified to be felled and shall ensure that any tree felling shall be done only when it is unavoidable and that too under strict supervision of the State Forest Department	Undertaking Enclosed As Annexure V
6	Trees should be felled in phased manner as per the requirement in the approved Mining Plan with prior permission of concerned DFO	Undertaking Enclosed As Annexure VI
7	The User Agency shall undertake mining in a phased manner after taking due care for reclamation of the mined over area. The concurrent reclamation plan as per the approved mining plan shall be executed by the User Agency from the very first year, and an annual report on implementation thereof shall be submitted to the Nodal Officer, Forest (Conservation) Act, 1980, in the concerned State Government and the concerned Regional Office of the Ministry. If it is found from the annual report that the activities indicated in the concurrent reclamation plan are not being executed by the User Agency, the Nodal Officer or the concern Add. Principle Chief Conservator of Forests (Central) may direct that the mining activities shall remain suspended till such time, such reclamation activities area satisfactorily executed	Undertaking Enclosed As Annexure VII
8	The User Agency shall comply with the Hon'ble Supreme Court order on re-grassing, and re-grass the mining area and any other areas which may have been disturbed due to mining to restore them to a condition which is fit for growth of fodder, flora, fauna, etc. in a timely manner;	Undertaking Enclosed As Annexure VIII



9	Period of diversion of the said forest land under this approval shall be for a period co-terminus with the period of the mining lease proposed to be granted under the Mines and Minerals (Development and Regulation) Act, 1957, as amended and the Rules framed there-under	Undertaking Enclosed As Annexure IX
10	The User Agency shall obtain the Environment Clearance as per the provisions of the Environmental (Protection) Act, 1986, if required;	Undertaking Enclosed As Annexure X
11	No labour camp shall be established on the forest land and the User Agency shall provide fuels preferably alternate fuels to the labourers and the staff working at the site so as to avoid any damage and pressure on the nearby forest areas;	Undertaking Enclosed As Annexure XI
12	The boundary of the diverted forest land, mining lease and safety zone, as applicable, shall be demarcated on ground at the project cost, by erecting four feet high reinforced cement concrete pillars, each inscribed with its serial number, distance from pillar to pillar and GPS coordinates	Undertaking Enclosed As Annexure XII
13	Following activities, as per approved plan / schemes, shall be undertaken in the lease area by the User Agency under the supervision of the State Forest Department. Approved scheme/plan shall be submitted to the Ministry along with compliance of Stage-I approval:	Undertaking Enclosed As Annexure XIII
i	Mitigative measures to minimize soil erosion and choking of stream shall be implemented within a period of three year with effect from the issue of Stage-I clearance in accordance with the approved Plan in consultation with the State Forest Department.	
ii	Planting of adequate drought hardy plant species and sowing of seeds, in the appropriate area within the mining lease to arrest soil erosion in accordance with the approved scheme	
iii	Construction of check dams, retention /toe walls to arrest sliding down of the excavated material along the contour in accordance with the approved scheme;	
iv	Stabilize the overburden dumps by appropriate grading/benching, in accordance with the approved scheme, so as to ensure that angles of repose at any given place is less than 28°; and	
V	No damage shall be caused to the top-soil and the user agency will follow the top soil management plan.	
14	The User agency either himself or through the State Forest Department shall undertake gap planting and soil & moisture conservation activities	Undertaking Enclosed As Annexure XIV





	to restock and rejuvenate the degraded open forests (having crown density less than 0.40), if any, located in the area within 100 meter from outer perimeter of the mining lease. The plan for plantation and SMC activities shall be prepared and submitted to MoEF & CC	
15	Safety Zone Management: Following activities, at project cost, shall be undertaken by the user agency for the management of safety zone as per relevant guidelines issued by the Ministry's guidelines	Undertaking Enclosed As Annexure XV
i	User agency shall ensure demarcation of safety zone (7.5 meter strip all along the inner boundary of the mining lease area), and its fencing, protection and regeneration by erecting adequate number of 6 feet high RCC boundary pillars inscribed with DGPS coordinates with barbed wire fencing and deploying adequate number of watchers under the supervision of the State Forest Department;	
ii	Boundary of the safety zone of the mining lease, adjacent to habitation/roads, should be properly fenced by the user agency	
iii	Safety zone shall be maintained as green belt around mining lease and to ensure dense canopy in the area, regeneration shall be taken up in this area by the user agency at project cost under the supervision of the State Forest Department	
iv	Afforestation on degraded forest land to be selected elsewhere, measuring one and a half times the area under safety zone, shall also be done at the project cost under the supervisions of the State Forest Department. The degraded forest land (DFL) so selected will be informed to the MoEF & CC with shape files before Stage-II approval and afforestation will be done within three years from the date of Stage-II clearance and maintained thereafter in accordance with the approved Plan in consultation with the State Forest Department; and	
v	The State Government and the user agency shall ensure that safety zone is maintained as per the prescribed norms	
16	The cost of felling of trees shall be deposited by the User Agency with the State Forest Department	Undertaking Enclosed As Annexure XVI
17	The layout plan of the mining plan/ proposal shall not be changed without the prior approval of the Central Government and the forest land shall not be used for any purpose other than that specified in the proposal	Undertaking Enclosed As Annexure XVII
18	The forest land proposed to be diverted shall under no circumstances be transferred to any other agency, department or person without prior approval of the Central Government;	Undertaking Enclosed As Annexure XVIII

19	No damage to the flora and fauna of the adjoining area shall be caused	Undertaking Enclosed As Annexure XXIV
20	The User Agency shall submit the annual self-compliance report in respect of the above stated conditions to the State Government, concerned Regional Office and to this Ministry by the end of March every year regularly	Undertaking Enclosed As Annexure XX
21	Any other condition that the concerned Regional Office of this Ministry may stipulate with the approval of competent authority in the interest of conservation, protection and development of forests & wildlife;	Undertaking Enclosed As Annexure XXI
22	The user agency shall comply all the provisions of the all Acts, Rules, Regulations, Guidelines, Hon'ble Court Order (s) and NGT Order (s) pertaining to this project, if any. for the time being in force, as applicable to the project; and	Undertaking Enclosed As Annexure XXII
23	Violation of any of these conditions will amount to violation of Forest (Conservation) Act, 1980 and action would be taken as prescribed in para 1.21 of Chapter 1 of the Handbook of comprehensive guidelines of Forest (Conservation) Act, 1980 as issued by this Ministry's letter No 5-2/2017-FC dated 28.03.2019	Undertaking Enclosed As Annexure XXIII

This is for your kind information please.

Thanking You.

Yours Faithfully

  
  
 Project Officer,  
 KDH OCP  
 NK Area, Dakra

Enclosures: As mentioned above

Copy to:-

- 1) General Manager, NK Area: for kind information
- 2) TS to DT(P&P), CCL HQ for kind information
- 3) General Manager(Forest), CCL HQ: for kind information
- 4) SO(P&P), NK Area
- 5) O/c

*Handwritten notes at the bottom of the page, including "KDH Project" and "Project Officer".*

# **Annexure A**



सेंट्रल कोलफील्ड्स लिमिटेड  
दरभंगा हाउस, राँची

विषय : दिनांक 06.09.2023 को आयोजित निदेशक मंडल की 531वीं बैठक  
(2023 का क्रमांक 8) का अग्रपिप्त कार्यवृत्त।

निम्नलिखित मद के संबंध में उपरोक्त बैठक के कार्यवृत्त से उद्धरण नीचे दिया गया है:

**Item No. 531.4(09): Proposal seeking approval of revision in plan of mining (Chapter XVII - Land Requirement) as per the approved Extension Project Report (EPR) of KDH OCP (Capacity: 4.5 MTY).**

Board was apprised that in KDH OCP, safety zone & green belt of 2.89 Ha has been kept under the Forest application. However as per the approved EPR, an area of 9.19 Ha was also earmarked as forest land in Safety Zone which was outside the project lease hold area.

MoEF&CC while according stage-I approval, has directed to either seek diversion of the above 9.19 Ha or revise the Mining plan (by excluding 9.19 Ha from the land requirement, as per approved EPR). It is proposed to revise the plan of mining by removing the component of 9.19 Ha from the Chapter XVII- Land Requirement.

After detailed deliberations, Board accorded its approval for revision in plan of mining (Chapter XVII - Land Requirement) as per the approved Extension Project Report (EPR) of KDH OCP (Capacity: 4.5 MTY) by excluding the Safety Zone Forest Land of 9.19 Ha depicted outside the project boundary.

बोर्ड निर्देशों के अनुपालन सुनिश्चित करने हेतु शीघ्र कार्रवाई के लिए प्रस्तुत। कृपया कर, की गई कार्रवाई प्रतिवेदन (ATR) 08 दिनों के अंदर प्रस्तुत करें ताकि उसे बोर्ड के समक्ष कम से कम अग्रिम 07 दिनों के अंदर प्रस्तुत किया जा सके।

अशोक प्रदान  
कंपनी सचिव

GM(Env)/HOD

D(T/P&P)

सन्दर्भ संख्या: सी.एस./बी.एम./531/2023/225

दिनांक:- 13-09-2023

  
C. M. (M) / Project Officer  
KDH Project

# **Annexure B**



ANNEXURE-VI

C C L

(A Subsidiary of Coal India Limited)  
DARBHANGA HOUSE,  
Ranchi -834001, (Jharkhand), INDIA  
FAX # 2360257, 2360479  
PBX # (0651)- 2360606 (10 lines),  
2360123 (5 lines), 2360608

Ref.No. GM(Env.&Forest)/2005/ 123

Dated : 09.02.2005

20/2

To  
The Divisional Forest Officer  
Ranchi East Forest Division  
Van Bhawan Doranda,  
Ranchi.

Subject: Submission of Renewal application under Forest Conservation Act for 101.41 Ha forest land diverted in 1996 for KD Hesalong OCP of CCL.

Dear Sir,

The application for renewal of 101.41 Ha forest land diverted in 1996 for KD Hesalong OCP of CCL submitted by Projects Officer KDH vide no. 650 dated 25.01.2005 is being forwarded for further necessary action your end.

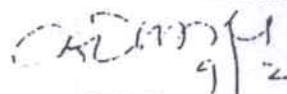
The required details as-per format B of Forest Conservation Act, 1980 and FC Rules dated 10.01.2003 are enclosed.

You are requested to kindly recommend for renewal for another 20 years as per requirement.

Thanking You

Encl -As above.

Yours faithfully




(N.C. Varma)

General Manager (Env. & Forest)

Copy for kind information to :

1. Nodal Officer, Jharkhand
2. RCCF, Ranchi
3. CF, Ranch



C.M. (M) Project Officer  
KDH Project



Photo copy forms  
to the P.O, KDH  
for further a.s.  
22/9/2005

11

**Central Coalfields Limited**  
(A Subsidiary of Coal India Limited)  
**DARBHANGA HOUSE,**  
**Ranchi -834001, (Jharkhand), INDIA**  
-851- FAX # 00912360010/2360007  
PBX # 2360726,2360606,2360687

Ref.No. GM(Env.&Forest)/2005/1272

Dated: 30.08.2005

31

To  
The DFO  
Ranchi East Division  
Van Bhawan, Doranda  
Ranchi.

**Sub: Application for renewal of 101.41 Ha. forest land released by MOEF vide no. 8-79/90-FC dated 1.7.1996 in form 'B' for KDH OCP of CCL.**

Dear Sir,

Please find enclosed herewith the subject proposal for renewal of 101.41 Ha. forest land for another 20 years. In this regard the following points may kindly be noted:-


1. The forest land has been acquired under Nationalisation Act and released by MOEF vide no. 8-79/90-FC dated 1.7.1996 for 10 years.
2. The operation of mine is continued wherein only 75.31 Ha. forest land has been broken for quarry purpose, and 26.10 Ha. land is to be used further in remaining years.
3. Due to encroachment in released forest land, the operation of mine is hindered. Jharkhand State Forest Department has been approached to vacate the encroachment which is still to be vacated.
4. The total internal/ external reclamation has been done as per Project Report and approved EMP vide no. J-11015/35/84-Env. 5/IA.II(M) dated 27/29.10.1993. There are two active O.B. dumps, out of which the portion which has been stabilized are already planted.
5. Afforestation in this Project has been done on 104 Ha. (approximately) land, details of which ( physical and financial details) are enclosed in a tabular format.

Since this Project requires another 28.95 Ha. fresh forest land for diversion, for which fresh application has already recommended by PCCF to Sec (Forest), Government of Jharkhand, the working of mine will be continued for another 20 years.

In view of the above, you are requested to kindly grant the permission for use of the subject forest land for another 20 years.

Enc : as above

Yoursfaithfully


  
(N.C. Varma) 30/8

GM (Env. & Forest)

Copy to: 1. CGM, N. K Area 2. SO((P&P), N.K 3. Project Officer, KDH

Copy for kind information to :- 1. Dir. (T) (P&P), CCL, Ranchi.  
2. PCCF, Jharkhand.  
3. AIG (FC), MOEF, Paryavaran Bhavan, CGO Complex, N.Delhi.

0/2

  
Project Officer  
KDH Project



# C C L

(A Subsidiary of Coal India Limited)  
DARBHANGA HOUSE,  
Ranchi -834001, (Jharkhand), INDIA  
FAX # 2360257, 2360479  
PBX # (0651)- 2360606 (10 lines),  
2360123 (5 lines), 2360608  
Ref:- GM(ENV.&Forest)/2006/928  
Dated .20.07.06

To  
The DFO  
Ranchi East Division  
Van Bahawan, Doranda  
Ranchi.

**Sub: Renewal of 101.41 Ha. forest land for 20 years  
under FC Act 1980 for KD Hesalong OCP of CCL.**

Dear Sir,

The subject proposal was submitted to your office on 10.02.2005 and after discussion, the revised application was again submitted to you vide CCL's letter no. 1272 dated 30/31.08.2005.

Since the proposal was not forwarded to MOEF till the expiry of permission period ie, up to 01.07.2006, permission of TWP was applied to MOEF and MOEF, Government of India has granted TWP for six month time vide letter no. 8-79/90 FC dated 04.07.2006. This has already been communicated to you vide our earlier letter no. 865 dated 06.07.2006 (copy enclosed).

After more than a year, a revised application for renewal of the subject forest land is again submitted in 8 copies to you in form B for according permission under FC Act 1980 for another 20 years. The original topo sheet (scale 1:50000) is not readily available in any of the offices of GSI. As such photocopy of the same is enclosed in the proposal.

File  
①  
11/8/2006.


  
G. M. Prasad  
J.D. Prasad

13

In view of the above, it is our kind request to you that the subject proposal may be forwarded onward so that permission could be obtained from MOEF for 20 years within the stipulated six months time. Matter Most Urgent.

Thanking you,

Yours Faithfully



( B.K. Singh )

General Manager (Env. & F)

Copy for information to :-

1. The Secretary (F), Government of Jharkhand.
2. The PCCF, Jharkhand.
3. PCCF/ ED cum Nodal Officer, Jharkhand.
4. RCCF, Ranchi Region, Van Bhawan, Doranda, Ranchi.
5. CF, Ranchi Circle, Van Bhawan, Doranda, Ranchi.

Copy for kind information to:-

1. Sri Pankaj Asthana, AIG (FC), MOEF, New Delhi

Copy for kind information to:-

1. Director (P) (P&P), CCL.
2. Director (T) (Oper), CCL.
3. CGM, NK Area, CCL.
4. SO (P&P), NK Area, CCL.

  
Project Officer  
KDH Project



14

सेन्ट्रल कोलफील्ड्स लिमिटेड

(कोल इण्डिया लिमिटेड की एक सहायक कम्पनी)

दरभंगा हाउस, राँची 834 001



**CCL**

CENTRAL COALFIELDS LIMITED  
(A Subsidiary of Coal India Limited)

DAIRBHANGA HOUSE, RANCHI 834 001

फोन//Phone : (0651) - 2360606 (10 Lines),

2360123 (5 Lines), 2360608

फैक्स//Fax : 2360257, 2360479

ग्राम//Gram : कोलसेन्ट COLCENT

वेब - साइट/ Website : http://ccl.cmpi.co.in

**Ref. No. (E&F)/CCL/2007/1105-8**

**Date: 30.04.2007**

To

**The Divisional Forest Officer,  
Ranchi (East) Forest Division,  
Van Bhanra, Deraoncha, Ranchi.**

**Sub: Renewal of forest lease for 101.41  
Ha. forest land in respect of KD  
Hesalong OCP of CCL.**

Dear Sir,

This has reference to your letter No.841 dated 26.4.2007 received here on 28.4.2007 for necessary compliance of queries raised. In this regard it is intimated that only 3 days time has been given by you for compliance of queries raised by aforesaid referred letter. This is to inform you that time given only 3 days is not sufficient to complete the queries raised by you in respect of the subject proposal.

Therefore, you are requested to kindly give me atleast 10 days time i.e. up to 10th May 2007 to reply properly.

**Yours faithfully,**

30/4/07

**General Manager (Envt. & Forest)**

copy to :

1. CGM(NK Area),

CCL - The letter of DFO(East) Ranchi No.841 dated 26.4.2007 is enclosed. It is requested to kindly sent the concerned person along with draft reply of compliance of the queries raised in the above letter to the office of the undersigned on or before 5th May 2007 positively.

**FORM - B**

Form for seeking prior approval under Section-2 of the proposals by the State Governments and other authorities, in respect of renewal of lease: which have been earlier granted clearance under Forest (Conservation) Act, 1980

**PART - I**  
(To be filled up by User Agency)

**A. General Details****A-1. Project Details**

- (i). Proposal No. : FP/JH/MIN/45247/2020  
(ii). Name of Project for which Forest Land is required : KDH OCP  
(iii). Short narrative of the proposal and Project/scheme for which the forest land is required : KD Hesalong Opencast Mine is situated in the North Karanpura Coalfield of Jharkhand. Presently, it is a part of North Karanpura Area of CCL. The mine was nationalised in 1973, when it was producing about 0.2 Mte of coal per annum. The Project Report for KD Hesalong opencast project (Expansion) was  
(iv). State : Jharkhand  
(v). Category of the Project : Mining  
(vi). Shape of forest land proposed to be diverted : Non Linear  
(vii). Estimated cost of the Project (Rupees in lacs) : 487.94  
(viii). Area of forest land proposed for diversion (in ha.): 101.41  
(ix). Non-forest land required for this project (in ha.): 0  
(x). Total period for which the forest land is proposed to be diverted (in years): 30

**A-2. Details of User Agency**

- (i). Name : Central Coalfields Limited  
(ii). Address 1 : DARBHANGA HOUSE, CCL, RANCHI  
(iii). Address 2 : NIL  
(iv). State : Jharkhand  
(v). District : Ranchi  
(vi). Pin : 834029  
(vii). Landmarks : NIL  
(viii). Email address : ppkdhesalong@gmail.com  
(ix). Landline Telephone No. : 2365806  
(x). Fax No. : NIL  
(xi). Mobile No. : 8987786686  
(xii). Website (if any) : www.centralcoalfields.in  
(xiii). Details of Proposals seeking prior approval of Central Government under the Act for diversion of forest land submitted by the User Agency in the past : No  
(xiv). Legal status of User Agency : Central PSU

**A-3. Details of Person Making Application**

- (i). First Name: Mithilesh  
(ii). Middle Name: NIL  
(iii). Last Name: Kumar  
(iv). Gender: Male  
(v). Designation: Project Officer  
(vi). Address 1: Po office, KDH OCP, NK Area, CCL  
(vii). Address 2: NIL  
(viii). State: Jharkhand  
(ix). District: Ranchi  
(x). Tehsil: Burmu  
(xi). Pin: 829210  
(xii). Landmarks: NIL  
(xiii). Email Address: ppkdhesalong@gmail.com  
(xiv). Landline Telephone No.: 2365806  
(xv). Fax No.: NIL  
(xvi). Mobile No.: 8987786686

(xvii). Copy of documents in support of the competence/authority of the person making this application to make application on behalf of the User Agency: Documents of User Agency

**C.M. (M) / Project Officer  
KDH Project**



## A-4. Details of approvals under the Forest (Conservation) Act, 1980 accorded in the past

Serial No	Proposal No	MoEF File No	Date of approval	Area of forest land diverted	Period of diversion
1	FP/JH/MIN/154/1990	8-79/1990-FC	01 Jul 1996	101.41	10
2	FP/JH/MIN/1483/2006	8-79/1990-FC (VOL-I)	26 Oct 2009	28.95	20

## A-5. Status of compliance to conditions stipulated in the previous approvals

Serial No	Proposal No	MoEF File No	Conditions stipulated by the MoEF	Details of the compliance
1	FP/JH/MIN/154/1990	8-79/1990-FC	i. Legal Status of forest land shall remain unchanged	i.No change in legal status of land has been done
2	FP/JH/MIN/154/1990	8-79/1990-FC	ii. The compensatory afforestation shall be raised equivalent non-forest land at project cost. The land identified for compensatory afforestation will be notified as protected forest under the Indian Forest Act 1927 and transfer of title of same in favour of Forest Department in revenue records will got done within a period of six months	ii. The cost of Compensatory afforestation has been deposited s per details below Item Amount Compensatory Afforestation Rs 1449300.36 The non forest land has been given li Gumla district by CCL as compensatory land. The land has already been notified as forest land vide forest office order no 7E dated 3.01.97.
3	FP/JH/MIN/154/1990	8-79/1990-FC	iii. Fencing, protection and regeneration of the safety zone area shall be carried out at the project cost. Further enrichment plantation over degraded forest land equivalent to one and half times of safety zone area will be carried out at project cost	iii. Fencing, protection and regeneration of the safety zone area shall be carried out at the project cost. Further enrichment plantation over degraded forest land equivalent to one and half times of safety zone area will be carried out at project cost
4	FP/JH/MIN/154/1990	8-79/1990-FC	iv Mining over area is to be reclaimed/ restored after mining/quarrying is over as per the reclamation plan.	iv.Project is carrying out mining /reclamation work as per EMP/mining plan. Land Broken = 353 ha Land used in infrastructure = 179.82 Ha Technically Reclaimed area = 198 Ha (approximately) Biologically reclaimed area = 185.88 Ha No of plantation on OB dumps ~ 4,16,600
5	FP/JH/MIN/154/1990	8-79/1990-FC	v. Rehabilitation of the oustees shall be done as per the scheme and no forest land will be utilized for this purpose.	iv. For rehabilitation no forest land had been used. 47 families affected by the project have already been shifted ad rehabilitation has been done providing facilities of school, drinking water, hospital etc.
6	FP/JH/MIN/154/1990	8-79/1990-FC	vi.Free fuelwood/alternate energy source will be provided to the labourers working at project site	v.Previously free supply of coal was being made. Now keeping environmental view in lieu of coal, CCL monthly reimburses cost of one Domestic LPG to its labors and staff working on the project site.
7	FP/JH/MIN/154/1990	8-79/1990-FC	vii.The forest shall not be used for any purpose other than that specified in the proposal.	vi.The land is being used for mining and mining related activities only.
8	FP/JH/MIN/154/1990	8-79/1990-FC	viii. This approval is subject to environmental clearance.	vii.The project has obtained EC from MOEF&CC J-11015/35/84-Env/1A.II(M) dated 27/10/1993 (J-11015/31/201-1A.II(M) dt.31/01/2015)
9	FP/JH/MIN/154/1990	8-79/1990-FC	ix. Any other condition that the state government may impose from time to time.	ixAny other condition that may be imposed from time to time will be complied to
10	FP/JH/MIN/1483/2006	8-79/1990-FC (VOL-I)	1 Legal Status of forest land shall remain unchanged	1.No change in legal status of land has been done
11	FP/JH/MIN/1483/2006	8-79/1990-FC (VOL-I)	2a Compensatory Afforestation shall be raised and maintained by State Forest Department at project Cost	2a The cost of Compensatory afforestation and cost of forest produce has been deposited s per details below Item Amount Details Compensatory Afforestation Rs 42,83,572 DD no 079234 dated 23.10.2006 Cost of Forest Produce Rs 4,22,961 DD no : 33513 dated 23.10.2006


  
 Forest Officer  
 Jharkhand Project



12	FP/JH/MIN/1483/2006	8-79/1990-FC (VOL-I)	2b Fencing, protection and regeneration of the safety zone area (100 m strip all along the outer boundary of the mining lease area as recommended by the state government) shall be done at the project cost. Besides this, Afforestation of the degraded forest land to be selected else where, measuring 1.5 times the area under safety zone shall also be done at project cost	2b The cost of afforestation on degraded forest land including Fencing, Protection and regeneration of safety zone area has been deposited as per details below. Item Area Amount Details Regeneration and fencing, protection of safety zone. 1.95 Ha, 14,76,932 DD no. 079235 dated 23.10.06 NPV 28.95 Ha. 2,20,40,592 DD no. 079236 dated 23.10.06
13	FP/JH/MIN/1483/2006	8-79/1990-FC (VOL-I)	2c where ever possible and technically feasible the user agency shall undertake the afforestation measures in the blanks within the lease area, as well as along the roads outside the lease areas diverted under this approval in consultation with the state forest department at the project cost	2c Project has done plantations at following places: Within mining lease 1) In blanks: 28250 no. plants in 11.30 Ha 2) Haul roads: 6150 no. plants on 2 Km road Outside mining lease 1) Colony roads : 3600 plants (3.60 Km) 2) Along KDH railway track (siding) : 2000 plants (1 Km)
14	FP/JH/MIN/1483/2006	8-79/1990-FC (VOL-I)	3(i) Proper mitigative measures to minimize soil erosion and choking of streams shall be prepared and implemented	3(i) Project has taken mitigative measures to minimize soil erosion and choking of streams in accordance with the Scientific study of soil erosion and preventive measure by Environment Division, CMPDI 1) 4 numbers of sumps (total capacity 320000 m3) to serve as sedimentation ponds with high hydraulic retention time have been developed in mine to settle all the suspended particles. 2) Plantation on the OB dumps to prevent soil erosion
15	FP/JH/MIN/1483/2006	8-79/1990-FC (VOL-I)	3(ii) Planting of adequate draught hardy plant species and sowing of seeds to arrest soil erosion	3(ii) A total of approximately 4,16,000 draught and hardy plants have been planted in about 168 Ha of reclaimed area of KDH OCP. Seeds of babul and grasses have also been sowed along the slopes of dumps to arrest soil erosion
16	FP/JH/MIN/1483/2006	8-79/1990-FC (VOL-I)	3(iii) Construction of check dams, retention/toe walls to arrest sliding down of the excavated material along the contour.	(iii) Around 400 m of retention/toe walls have been constructed to arrest the sliding down of the excavated material along the toe of dump
17	FP/JH/MIN/1483/2006	8-79/1990-FC (VOL-I)	3(iv) The area shall be reclaimed keeping in view the international practice of stabilizing the dumps by grading, benching so that angle of repose (normally less than 28 at any given place) are maintained	3(iv) The mined out area is being backfilled and reclaimed in such a manner to stabilize the dumps by proper benching, grading hence maintaining the angle of repose less than 28 degree. And the reclamation activity is being taken of as per the approved environment management plan prepared by CMPDI
18	FP/JH/MIN/1483/2006	8-79/1990-FC (VOL-I)	3(v) The soil management plan should be strictly adhered to 4 The forest land shall not be used for any purpose other than that specified in the proposal	3(v) 1) Top soil is piled in 2m height stacks. 2) Grass will be planted on the top of the stacks once sufficient amount of top soil is collected 4 The land is being used for mining and mining related activities only
19	FP/JH/MIN/1483/2006	8-79/1990-FC (VOL-I)	4 The forest land shall not be used for any purpose other than that specified in the proposal	4 The land is being used for mining and mining related activities only
20	FP/JH/MIN/1483/2006	8-79/1990-FC (VOL-I)	5 The approval under the Forest (Conservation) Act, 1980 is subject to clearance under the Environment (protection) Act 1986 and any other requisite clearances under any Act, rules etc.)	5 The project has obtained EC from MOEF&CC (J-11015/311/201-1A.II(M) dt.31/01/2015)
21	FP/JH/MIN/1483/2006	8-79/1990-FC (VOL-I)	6 The user agency will make arrangement for free supply of coal to labourers and staff working on the project site as to	6 Previously free supply of coal was being made. Now keeping environmental view in lieu of coal, CCL monthly reimburses cost of one

			avoid any pressure on the adjacent forest areas	Domestic LPG to its labors and staff working on the project site
22	FP/JH/MIN/1483/2006	8-79/1990-FC (VOL-I)	7 The period forest clearance under the Forest (Conservation) Act 1980 will be 20 years subject to possession of valid lease by User Agency under the MMDR Act, 1957 or co-terminus with the mining lease whichever is earlier	7 Agreed
23	FP/JH/MIN/1483/2006	8-79/1990-FC (VOL-I)	8 Demarcation of the mining lease will be done on the ground at project cost using four feet high reinforced cement concrete pillars with serial numbers. Forward & back bearings and distance from pillars to pillars	8 User agency has demarcated the mining lease area with - 50 nos. of 4 feet high RCC pillars with "serial nos., forward and back bearing and distance from pillar to pillar. Forest Range officer, Mandar inspected the demarcations of mining lease and found satisfactory and report submitted to DFO Ranchi, in May 2015
24	FP/JH/MIN/1483/2006	8-79/1990-FC (VOL-I)	9 Mining /reclamation schedule shall be implemented by the user agency at their cost as per environmental management plan/phased programme	9 Project is carrying out mining /reclamation work as per EMP/mining plan. Land Broken = 353 ha Land used in infrastructure = 179.82 Ha Technically Reclaimed area = 198 Ha (approximately) Biologically reclaimed area = 185.88 Ha No of plantation on OB dumps ~ 4,16,600
25	FP/JH/MIN/1483/2006	8-79/1990-FC (VOL-I)	10 The user agency shall also take up study on soil erosion / soil flow from the over burden areas with the help of GIS in consultation with the forest department	10 Scientific studies of soil erosion and preventive measures for KDH OCP (4.5 MTPA) of CCL has been completed by Environment Division, CMPDI. The report has been submitted in the office of DFO Ranchi.
26	FP/JH/MIN/1483/2006	8-79/1990-FC (VOL-I)	11 The user agency shall take up de-silting of the village tanks within five km area from the mine lease boundary as a CSR so as to mitigate the impact of siltation of such tanks if any	11 Project has identified "Khalari Pond" located in Khalari for de-silting process. The de-silting and cleaning of pond is regularly done
27	FP/JH/MIN/1483/2006	8-79/1990-FC (VOL-I)	12 Any other condition that the state government or Chief Conservator of Forest (Central) Regional office Bhubaneswar may impose from time to time in the interest of conservation, protection or development of forests	12 Any other condition that may be imposed from time to time will be complied to.

A-6. Details of payments made in respect of the approval under the Forest (Conservation) Act, 1980 accorded in the past

Serial No	Proposal No	MoEF File No	Item/Nature	Amount paid (in Rupees)	Date of Payment
1	FP/JH/MIN/1483/2006	8-79/1990-FC (VOL-I)	Compensatory Afforestation	42,83,572	23 Oct 2006
2	FP/JH/MIN/1483/2006	8-79/1990-FC (VOL-I)	Net present value	2,20,40,592	23 Oct 2006
3	FP/JH/MIN/154/1990	8-79/1990-FC	Compensatory Afforestation	1449300	01 Jul 1996

A-7. Details of the forest land returned back to the State Forest Department or any other Authority from the forest land diverted in favour of the user agency

(i).Details of the forest land returned back to the State Forest Department or any other Authority from the forest land diverted in favour of the user agency: No

Serial No	Area	No of patch	Area of patch	Uploaded patch	Uploaded GPS	Date of return	Authority	Uploaded documentary proof
NIL								

A-8. Details of the forest land proposed to be returned/surrendered to the State Forest Department or any other Authority from the forest land diverted in favour of the user agency

A-9. Details of Transfer of Lease

Serial No	Name of person	Address of person	Date of transfer	MMDR File	Transfer Deed	Conservation	MoE file No	Date of approval	MoEF file
-----------	----------------	-------------------	------------------	-----------	---------------	--------------	-------------	------------------	-----------



NIL

**B. Details of land required for the Project**

B-1. Details of proposal seeking prior approval of Central Government under the Act for diversion of forest land for the Project already submitted in the past

(i). Whether any proposal seeking prior approval of Central Government under the Act for diversion of forest land required for the project has been submitted in the past? : No

B-2. Details of forest land proposed to be diverted

B-2.1 Details of Divisions involved

Details of Divisions involved			
S.no	Division Name	Forest Land(ha.)	Non-Forest Land(ha.)
1.	Ranchi	101.41	0

B-2.2 Details of Districts involved

District wise breakup			
S.no	District Name	Forest Land(ha.)	Non-Forest Land(ha.)
1.	Ranchi	101.41	0







B-2.3 Village wise breakup

Villages wise breakup			
S.no	Village	Forest Land(ha.)	Non-Forest Land(ha.)
1	bishrampur	56.66	0
2	karketta	44.75	0

B-2.4 Component wise breakup

Component wise breakup			
S.no	Component	Forest Land(ha.)	Non-Forest Land(ha.)
1	mine road	5	0
2	coal stock	4	0
3	reclaimed area	87.41	0

**C. Maps of forest land proposed to be diverted**

Division 1. : Ranchi			
(i). Area of forest land proposed to be diverted(in ha.) : 101.41			
(ii). : Non Linear			
(a). No. of patches : Seven			
Patch wise details			
Patch No.	Area of Patch(in ha.)	Kml File of Patches	
1.	1.19	 <a href="#">View File</a>	
2.	1.39	No Data	
3.	0.13	 <a href="#">View File</a>	
4.	0.29	 <a href="#">View File</a>	
5.	5.18	 <a href="#">View File</a>	
6.	6.81	 <a href="#">View File</a>	
7.	85.42	 <a href="#">View File</a>	
(iii). Copy of Survey of India Toposheet indicating boundary of forest land proposed to be diverted: <a href="#">Copy of India Toposheet</a>			

C.M.L (M) / Project Officer  
KDH Project



(iv). Scanned copy of the Geo-referenced map of the forest land proposed to be diverted prepared by using DGPS or Total Station: [Copy of Geo-Referenced Map](#)

#### D. Justification for locating the Project in forest land and details of alternatives examined

(i). Copy of note containing justification for locating the Project in forest land: [411712411222GHYFYjustification.pdf](#)

#### E. Employment likely to be generated

(i). Whether the Project is likely to generate employment?: No

#### F. Displacement of People due to the Project, if any

(i). Whether Project involves displacement?: No

#### G. Details of Cost-Benefit analysis for the Project

(i). Whether the Project requires Cost-Benefit analysis?: Yes

(a). Copy of Cost-Benefit analysis: [411712171222PYHAVCBKADH.pdf](#)

#### H. Status of Environmental Clearance

(i). Whether the Project requires Clearance under the Environment (Protection) Act 1986?: Yes

(a). Status of the Environmental Clearance to the Project: EC obtained

(b). Environmental Clearance File No.: J-11015/311/2010 IA.II(M)

(c). Copy of Environmental Clearance to the Project: [41171242122214EC.pdf](#)

(d). Date of grant of Environmental Clearance to the Project: 31 Jan 2015

#### I. Status of Wildlife Clearance

(i). Whether the Project or a part thereof is located in any Protected Area or their Eco sensitive zone?: No

#### J. Applicability of special provisions governing Scheduled Areas

(i). Whether the Project or a part thereof is located in a Scheduled Area?: No

#### K. Status of settlement of rights under the Forest Rights Act, 2006 on the forest land proposed to be diverted

(i). Whether the process for settlement of Rights under the Forest Rights Acts 2006 on the forest land proposed to be diverted has been completed?: Yes

(a). Copy of documentary evidence in support of settlement of rights under the Forest Rights Act, 2006 on the forest land proposed to be diverted: [411712421222Y3FKVFRAClaimletter.pdf](#)

#### L. Details of land identified for Compensatory Afforestation

(i). Whether non-forest or Revenue forest land is required to be provided by User Agency?: NIL

(ii). Whether the area of non-forest land or Revenue forest land required to be provided by User Agency for raising Compensatory Afforestation is less than area of forest land proposed to be diverted?: NIL

(iii). Reason for not providing Non-Forest Land: NIL

#### M. Mining Details

M-1.1 Details of grant/renewal of mining lease in the past

Serial No	Period	Date of grant/renewal	Designation of authority	Copy of grant of the mining lease	Date of execution	Copy of the lease deed
1	29 Dec 1976 To 28 Dec 2075	29 Dec 1976	Government of India	<a href="#">Copy of grant</a>	29 Dec 1976	<a href="#">Copy of lease</a>

(i) Nature and quantity of mineral actually extracted from the forest and non-forest land NIL

Serial No	Mineral	Qty. of ore proposed to be extracted during the lease period	Qty. of ore actually extracted during the lease period

		Forest land	Non-Forest land	Forest land	Non-Forest land
1	Coal and Lignite	0	0	52	0

Application under the Mineral Concession Rules, 1960 for renewal of the mining lease : No

M-2 . Details of Mining Plan

- (i) Date of approval of mining plan : 19 Aug 2010  
(ii) Approval authority : CCL Board  
(iii) Copy of approval of mining plan : [Approval of mining plan](#)  
(iv) Copy of approved mining plan : [Approved mining plan](#)  
(v) Nature of mining (underground/opencast) : Opencast  
(vi) Copy of the detailed land use plan in 14,000 scale prepared by using DGPS or Total Station : [Copy of the detailed land](#)  
(viii) Copy of map of the outer boundary of mining lease area: [Annexure of outer boundary of mining lease](#)

M-3 . Details of prospecting under-aken to assess mineral reserves

M-4 . Details of extension (if any) of original prospecting licence issued in the past

- (i) Extension of original prospecting license was extended : No

Serial No	Designation of authority	Date of grant	From date	To Date	Copy of the approval accorded for extension
NIL					

M-5 . Brief details of prospecting activities undertaken in the mining lease

- (i) Detail of prospecting activity under taken in the mining lease : prospecting activity carried out by CMPDIL

M-5.1 Details of bore holes drilled for prospecting

Serial No	No. of Bore holes	Diameters(inch)	No. of Bore holes	Diameters(inch)
1	4	8.5	0	0

M-5.2 Estimated Reserve along with accuracy and confidence level

Serial No	Mineral	Estimated Reserve in forest land			Estimated Reserve in non-forest land		
		Estimated Reserve	%accuracy	%confidence level	Estimated Reserve	%accuracy	%confidence level
1	Coal and Lignite	0	100	90	0	100	90

M-6 Details of approval under the Forest(Consevation) Act,1980 obtained for undertaking prospecting activities in the forest land located in the mining lease

- (i) Approval under the Forest(Conservation) Act, 1980 for undertaking prospecting activities in the forest land : No

M-7 . Mineral wise details

Number of minerals : NIL

Serial No	Minerals	Estimated non forest land	Estimated forest land	Proposed annual extraction	Estimated life of mine	Total extraction	Estimated mineral
1	Coal and Lignite	0	0	0	25	0	0

- (i) Proposed use of the minerals proposed to be raised from the mining lease : Non captive

- (ii) Copy of details of the plan for the transportation of the minerals :









Additional information Details

Documents		
S.No	Documents	Remarks
1		undertaking for tree enumeration
2		undertaking for R&R
3		transportation network
4		authenticated land schedule
5		soil erosion report

C.M. (M) Project Officer  
KDH Project

29

Form B Report

6		lease hold details
7		cadastral map
8		project report Part 1
9		project report Part 2
10		project report Part 3
11		project report Part 4
12		project report Part 5
13		project report Part 6

[Print page](#)



**Project Officer**  
**WDM Project**

Project Officer  
WDM Project



# **Annexure C**

9-II

23

सार  
Telegram: PARYAVARAN  
NEW DELHI

दूरभाष: Telephone:  
सेक्स (द्विभाषीय):  
Telex: (bi-lingual): W-66185 DOE IN  
FAX: 4360678

भारत सरकार  
पर्यावरण एवं वन मंत्रालय  
GOVERNMENT OF INDIA  
MINISTRY OF ENVIRONMENT & FORESTS  
पर्यावरण भवन, सी० जी० सी० कॉम्प्लेक्स  
PARYAVARAN BHAWAN, C.G.O. COMPLEX  
लोदी रोड, नई दिल्ली-110003  
LODHI ROAD, NEW DELHI-110003

MO-8-79/90-FC

~~MO-8-5794-FC~~

Dated: 01.07.1996

To  
The Secretary (Forests),  
Government of Bihar,  
PATNA

Sub:- Diversion of 130 ha. of forest land for coal mine in favour of C.C.L. for K.D. Hesalong Project in Ranchi District.

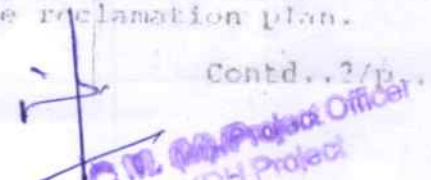
Sir,  
I am directed to refer to your letter No.Van/Bhu/ha/Mine 59/91-178-E dated 12.2.92 on the above mentioned subject seeking prior approval of the Central Government in accordance with Section-2 of the Forest (Conservation) Act, 1980.

After careful consideration of the proposal of the State Government, the Central Government hereby conveys its approval under Section-2 of the forest (Conservation) Act, for diversion of 101.41 ha. of forest land for coal mine in favour of C.C.L. for K.D. Hesalong Project in Ranchi District for a period of 10 years, subject to fulfilment of following conditions:-

- (i) Legal status of forest land shall remain unchanged.
- (ii) The compensatory afforestation shall be raised over equivalent non-forest land at project cost. The non-forest land identified for compensatory afforestation will be notified as protected forest under the Indian Forest Act, 1927 and transfer of title of the same in favour of Forest Department in revenue records will be got done within a period of six months.
- (iii) Fencing, protection and regeneration of the safety zone area shall be carried out at the project cost. Further, enrichment plantation over degraded forest land equivalent in extent to one and a half times of safety zone area will be carried out at the project cost.
- (iv) Mined over area is to be reclaimed/restored after mining/quarrying is over as per the reclamation plan.

f-3

Contd... 2/p

  
Project Officer  
Project

24

17 98 10:11

981

CIL ANSA

CCL RANCHI

1999

2 :-

- (v) Rehabilitation of the oustees shall be done as per the scheme and no forest land will be utilised for this purpose.
- (vi) Free fuelwood/alternate energy source will be provided to labourers working at project site.
- (vii) The forest land shall not be used for any purpose other than that specified in the proposal.
- (viii) This approval is subject to environmental clearance.
- (ix) Any other condition that the State Government may impose from time to time.

Yours faithfully,

(A.N. SHARAN)

ASSTT. INSPECTOR GENERAL OF FORESTS

Copy to:-

1. Principal Chief Conservator of Forests, Govt. of Bihar, Ranchi.
2. Nodal Officer, Office of PCCF, Govt. of Bihar, Ranchi.
3. The CCF (Central), Regional Office, Dhubaneswar.
4. RO(HQ), New Delhi.
5. Guard File.

*A.N. Sharan*

(A.N. SHARAN)

1.7.96

ASSTT. INSPECTOR GENERAL OF FORESTS

*gassed  
Sthab*

*ok*

*7*

**Project Officer**  
**1000 Project**



25

119-88

F. No. 8-79/1990-FC (Vol.I)  
Government of India  
Ministry of Environment & Forests  
(FC Division)

Paryavaran Bhawan,  
CGO Complex, Lodhi Road,  
New Delhi - 110510.  
Dated: 26<sup>th</sup> October 2009

*M.H.*

To  
The Principal Secretary (Forests),  
Government of Jharkhand,  
Ranchi.

**Sub: Diversion of 28.95 ha of forest land for K.D. Hesalong Open Cast Mining project in favour of M/s. Central Coalfields Limited (CCL) in Ranchi District of Jharkhand.**

Sir,

I am directed to refer to State Government's letter no. Vanbhumi -63 / 2005 / 3994 / VP dated 17.08.2006 and Vanbhumi-38/2006/2970/VP dated 21.06.2006 on the subject cited above seeking prior approval of the Central Government under the Forest (Conservation) Act, 1980. After careful consideration of the proposal by the Forest Advisory Committee constituted under Section-3 of the said Act, in-principle approval for the said Mining Lease was granted vide this Ministry's letter of even number dated 14.09.2006 subject to fulfillment of certain conditions.

2 In this connection, I am directed to say that on the basis of the compliance report furnished by the State Government vide letter no. Vanbhumi - 63 / 2005 / 2906 / VP dated 14.08.2008, approval of the Central Government is hereby granted under Section-2 of the Forest (Conservation) Act, 1980 for diversion 28.95 ha of forest land for K.D. Hesalong Open Cast Mining project in favour of M/s. Central Coalfields Limited (CCL) in Ranchi District of Jharkhand subject to fulfillment of the following conditions:

1. Legal status of forest land shall remain unchanged.
2. a. Compensatory afforestation shall be raised and maintained by the State Forest Department at the project cost.  
b. Fencing, protection and regeneration of the safety zone area (100 metres strip all along the outer boundary of the mining lease area as recommended by the State Government) shall be done at the project cost. Besides this, afforestation on degraded forest land, to be selected elsewhere, measuring one and a half times the area under safety zone, shall also be done at the project cost.  
c. Wherever possible and technically feasible, the User Agency shall undertake afforestation measures in the blanks within the lease area, as well as along the roads outside the lease area diverted under this approval, in consultation with the State Forest Department at the project cost.
3. Following activities shall be undertaken by the User Agency at the project cost:
  - (i) Proper mitigative measures to minimize soil erosion and choking of streams shall be prepared and implemented.
  - (ii) Planting of adequate drought hardy plant species and sowing of seeds to arrest soil erosion.

*[Signature]*  
C.M. (M)/Project Officer  
KDH Project

- (iii) Construction of check dams, retention / toe walls to arrest sliding down of the excavated material along the contour.
  - (iv) The areas shall be reclaimed keeping in view the international practice of stabilizing the dumps by grading / benching so that angles of repose (normally less than 28 at any given place) are maintained.
  - (v) The top soil management plan should be strictly adhered to.
- 4 The forest land shall not be used for any purpose other than that specified in the proposal.
  - 5 The approval under the Forest (Conservation) Act, 1980 is subject to the clearance under the Environment (Protection) Act, 1986 and any other requisite clearances under any Act / Rules, etc.
  - 6 The user agency will make arrangement for free supply of coal to labourers and staff working on the project site so as to avoid any pressure on the adjacent forest areas.
  - 7 The period Forest clearance under the Forest (Conservation) Act, 1980 will be for 20 years subject to possession of valid lease by User Agency under the MMDR Act, 1957, or coterminous with the mining lease whichever is earlier.
  - 8 Demarcation of mining lease area will be done on the ground at project cost using four feet high reinforced cement concrete pillars with serial numbers, forward & back bearings and distance from pillar to pillar.
  - 9 Mining/reclamation schedule shall be implemented by the user agency at their cost as per Environmental Management Plan / phased programme.
  - 10 The user agency shall also take up study on soil erosion / soil flow from the over-burden areas with the help of GIS in consultation with the forest department.
  - 11 The user agency shall take up the de-silting of the village tanks within five km area from the mine lease boundary as a Corporate's social responsibility so as to mitigate the impact of siltation of such tanks if any.
  - 12 Any other condition that the State Govt. or the Chief Conservator of Forests (Central), Regional Office, Bhubaneswar may impose from time to time in the interest of conservation, protection or development of forests.

Yours faithfully,

(C.D. Singh)  
Sr. Assistant Inspector General of Forests

Copy to :-

1. The Principal Chief Conservation of Forests, Government of Jharkhand, Ranchi.
2. The Nodal Officer, O/o the PCCF, Government of Jharkhand, Ranchi
3. The Chief Conservator of Forests (Central), Regional Office, Bhubaneswar.
4. User Agency.
5. Guard file.
6. Monitoring Cell of FC Section.


  
(C.D. Singh)  
Sr. Assistant Inspector General of Forests

  
C.M. (M) Project Officer  
KOH Project




**Compliance of conditions of stage-II clearance for 101.41 Ha forest land of KDH OCP  
(F.NO. 8-79/90-FC dated 01.07.1996)**

S.No	Condition	Compliance									
i	Legal Status of forest land shall remain unchanged	No change in legal status of land has been done									
ii	The compensatory afforestation shall be raised equivalent non-forest land at project cost. The land identified for compensatory afforestation will be notified as protected forest under the Indian Forest Act 1927 and transfer of title of same in favour of Forest Department in revenue records will be done within a period of six months.	<p>The cost of Compensatory afforestation has been deposited as per details below</p> <table border="1"> <thead> <tr> <th>Item</th> <th>Amount</th> </tr> </thead> <tbody> <tr> <td>Compensatory Afforestation</td> <td>Rs 1449300.36</td> </tr> </tbody> </table> <p>The non forest land has been given in Gumla district by CCL as compensatory land. The land has already been notified as forest land vide forest office order no 7E dated 3.01.97.</p>	Item	Amount	Compensatory Afforestation	Rs 1449300.36					
Item	Amount										
Compensatory Afforestation	Rs 1449300.36										
iii	Fencing, protection and regeneration of the safety zone area shall be carried out at the project cost. Further enrichment plantation over degraded forest land equivalent to one and half times of safety zone area will be carried out at project cost.	<p>The cost of afforestation on degraded forest land including Fencing, Protection and regeneration of safety zone area has been deposited as per details below.</p> <table border="1"> <thead> <tr> <th>Item</th> <th>Amount</th> <th>Details</th> </tr> </thead> <tbody> <tr> <td>Regeneration and fencing, protection of safety zone.</td> <td>Rs 1215000 + Rs 521,416.47 Total Rs 1736416.47</td> <td>Cheque no 989961 dated 27.11.1993 and cheque no 450876 date 21.05.1996</td> </tr> <tr> <td>NPV</td> <td>Rs 14704450</td> <td></td> </tr> </tbody> </table>	Item	Amount	Details	Regeneration and fencing, protection of safety zone.	Rs 1215000 + Rs 521,416.47 Total Rs 1736416.47	Cheque no 989961 dated 27.11.1993 and cheque no 450876 date 21.05.1996	NPV	Rs 14704450	
Item	Amount	Details									
Regeneration and fencing, protection of safety zone.	Rs 1215000 + Rs 521,416.47 Total Rs 1736416.47	Cheque no 989961 dated 27.11.1993 and cheque no 450876 date 21.05.1996									
NPV	Rs 14704450										
iv	Mining over area is to be reclaimed/ restored after mining/quarrying is over as per the reclamation plan.	<p>Project is carrying out mining /reclamation work as per EMP/mining plan. Land Broken = 353 ha Land used in infrastructure = 179.82 Ha Technically Reclaimed area = 198 Ha (approximately) Biologically reclaimed area = 185.88 Ha No of plantation on OB dumps ~ 4,16,600</p>									

  
**C.M. (M)/Project Officer**  
**KDH Project**




		
v	Rehabilitation of the oustees shall be done as per the scheme and no forest land will be utilized for this purpose.	For rehabilitation no forest land had been used. 47 families affected by the project have already been shifted ad rehabilitation has been done providing facilities of school, drinking water, hospital etc
vi	Free fuelwood/alternate energy source will be provided to the labourers working at project site.	Previously free supply of coal was being made. Now keeping environmental view in lieu of coal, CCL monthly reimburses cost of one Domestic LPG to its labors and staff working on the project site.
vii	The forest shall not be used for any purpose other than that specified in the proposal.	The land is being used for mining and mining related activities only.
viii	This approval is subject to Environmental clearance.	The project has obtained EC from MOEF&CC J-11015/35/84-Env/1A.II(M) dated 27/10/1993 (J-11015/311/201-1A.II(M) dt.31/01/2015)
ix	Any other condition that the state government may impose from time to time.	Any other condition that may be imposed from time to time will be complied to


C. J. (M) / Project Officer  
KDH Project

**Compliance of conditions of stage-II clearance for 28.95 Ha forest land of KDH OCP  
(F.NO. 8-79/1990-FC(Vol I) dated 26<sup>th</sup> Oct 2009)**

S.No	Condition	Compliance												
1	Legal Status of forest land shall remain unchanged	No change in legal status of land has been done												
2a	Compensatory Afforestation shall be raised and maintained by State Forest Department at project Cost	<p>The non forest land has been given in Gumla district by CCL as compensatory land. The land has already been notified as forest land vide forest office order no 7E dated 3.01.97.</p> <p>The cost of Compensatory afforestation and cost of forest produce has been deposited s per details below</p> <table border="1"> <thead> <tr> <th>Item</th> <th>Amount</th> <th>Details</th> </tr> </thead> <tbody> <tr> <td>Compensatory Afforestation</td> <td>Rs 42,83,572</td> <td>DD no 079234 dated 23.10.2006</td> </tr> <tr> <td>Cost of Forest Produce</td> <td>Rs 4,22,961</td> <td>DD no 593513 dated 23.10.2006</td> </tr> </tbody> </table>	Item	Amount	Details	Compensatory Afforestation	Rs 42,83,572	DD no 079234 dated 23.10.2006	Cost of Forest Produce	Rs 4,22,961	DD no 593513 dated 23.10.2006			
Item	Amount	Details												
Compensatory Afforestation	Rs 42,83,572	DD no 079234 dated 23.10.2006												
Cost of Forest Produce	Rs 4,22,961	DD no 593513 dated 23.10.2006												
2b	Fencing, protection and regeneration of the safety zone area (100 m strip all along the outer boundary of the mining lease area as recommended by the state government) shall be done at the project cost. Besides this, Afforestation of the degraded forest land to be selected else where, measuring 1.5 times the area under safety zone shall also be done at project cost	<p>The cost of afforestation on degraded forest land including Fencing, Protection and regeneration of safety zone area has been deposited as per details below.</p> <table border="1"> <thead> <tr> <th>Item</th> <th>Area</th> <th>Amount</th> <th>Details</th> </tr> </thead> <tbody> <tr> <td>Regeneration and fencing, protection of safety zone.</td> <td>1.95 Ha.</td> <td>14,76,932</td> <td>DD no . 079235 dated 23.10.06</td> </tr> <tr> <td>NPV</td> <td>28.95 Ha.</td> <td>2,20,40,592</td> <td>DD no . 079236 dated 23.10.06</td> </tr> </tbody> </table>	Item	Area	Amount	Details	Regeneration and fencing, protection of safety zone.	1.95 Ha.	14,76,932	DD no . 079235 dated 23.10.06	NPV	28.95 Ha.	2,20,40,592	DD no . 079236 dated 23.10.06
Item	Area	Amount	Details											
Regeneration and fencing, protection of safety zone.	1.95 Ha.	14,76,932	DD no . 079235 dated 23.10.06											
NPV	28.95 Ha.	2,20,40,592	DD no . 079236 dated 23.10.06											
2c	where ever possible and technically feasible the user agency shall undertake the afforestation measures in the blanks within the lease area, as well as along the roads outside the lease areas diverted under this approval in consultation with the state forest department at the project cost	<p>Project has done plantations at following places:</p> <p>Within mining lease</p> <ol style="list-style-type: none"> <li>1) In blanks: 28250 no. plants in 11.30 Ha</li> <li>2) Haul roads: 6150 no. plants on 2 Km road</li> </ol> <p>Outside mining lease</p> <ol style="list-style-type: none"> <li>1) Colony roads : 3600 plants (3.60 Km)</li> <li>2) Along KDH railway track (siding) : 2000 plants (1 Km)</li> </ol>												




  
 (M) / Project Officer  
 KDH Project





		
3(i)	Proper mitigative measures to minimize soil erosion and choking of streams shall be prepared and implemented	<p>Project has taken mitigative measures to minimize soil erosion and choking of streams in accordance with the Scientific study of soil erosion and preventive measure by Environment Division, CMPDI</p> <ol style="list-style-type: none"><li>1) 4 numbers of sumps(total capacity 320000 m<sup>3</sup>) to serve as sedimentation ponds with high hydraulic retention time have been developed in mine to settle all the suspended particles.</li><li>2) Plantation on the OB dumps to prevent soil erosion</li></ol>


  
C.M. (M) /Project Officer  
KDH Project




		  <p data-bbox="887 904 1469 1039">Sump and plantation on dumps to minimize chocking of steams and soil erosion, respectively</p>
3(ii)	Planting of adequate draught hardy plant species and sowing of seeds to arrest soil erosion	<p data-bbox="858 1070 1477 1285">A total of approximately 4,16,000 draught and hardy plants have been planted in about 168 Ha of reclaimed area of KDH OCP. Seeds of babul and grasses have also been sowed along the slopes of dumps to arrest soil erosion More details in Annexure 1</p> 
3(iii)	Construction of check dams, retention/toe walls to arrest sliding down of the excavated material along the contour.	<p data-bbox="874 1895 1485 1995">Around 400 m of retention/toe walls have been constructed to arrest the sliding down of the excavated material along the toe of dump</p>

		
<p>3(iv)</p>	<p>The area shall be reclaimed keeping in view the international practice of stabilizing the dumps by grading , benching so that angle of repose (normally less than 28 at any given place) are maintained</p>	<p>The mined out area is being backfilled and reclaimed in such a manner to stabilize the dumps by proper benching, grading hence maintaining the angle of repose less than 28 degree. And the reclamation activity is being taken of as per the approved environment management plan prepared by CMPDI</p> 
<p>3(v)</p>	<p>The soil management plan should be strictly adhered to</p>	<p>1) Top soil is piled in 2m height stacks. 2) Grass will be planted on the top of the stacks once sufficient amount of top soil is collected</p>




		
4	The forest land shall not be used for any purpose other than that specified in the proposal	The land is being used for mining and mining related activities only
5	The approval under the Forest (Conservation ) Act, 1980 is subject to clearance under the Environment (protection) Act 1986 and any other requisite clearances under any Act, rules ets )	The project has obtained EC from MOEF&CC i) J-11015/35/84-Env.5/IA.II(M) dt 27.10.1993 ii) J-11015/311/2010-IA.II(M) dt 30.01.2015
6	The user agency will make arrangement for free supply of coal to labourers and staff working on the project site as to avoid any pressure on the adjacent forest areas	Previously free supply of coal was being made. Now keeping environmental view in lieu of coal, CCL monthly reimburses cost of one Domestic LPG to its labors and staff working on the project site
7	The period forest clearance under the Forest (Conservation ) Act 1980 will be 20 years subject to possession of valid lease by User Agency under the MMDR Act, 1957 or co-terminus with the mining lease whichever is earlier	Agreed
8	Demarcation of the mining lease will be done on the ground at project cost using four feet high reinforced cement concrete pillars with serial numbers. Forward & back bearings and distance from pillars to pillars	User agency has demarcated the mining lease area with – 50 nos. of 4 feet high RCC pillars with serial nos., forward and back bearing and distance from pillar to pillar. Forest Range officer, Mandar inspected the demarcations of mining lease and found satisfactory and report submitted to DFO Ranchi, in May 2015

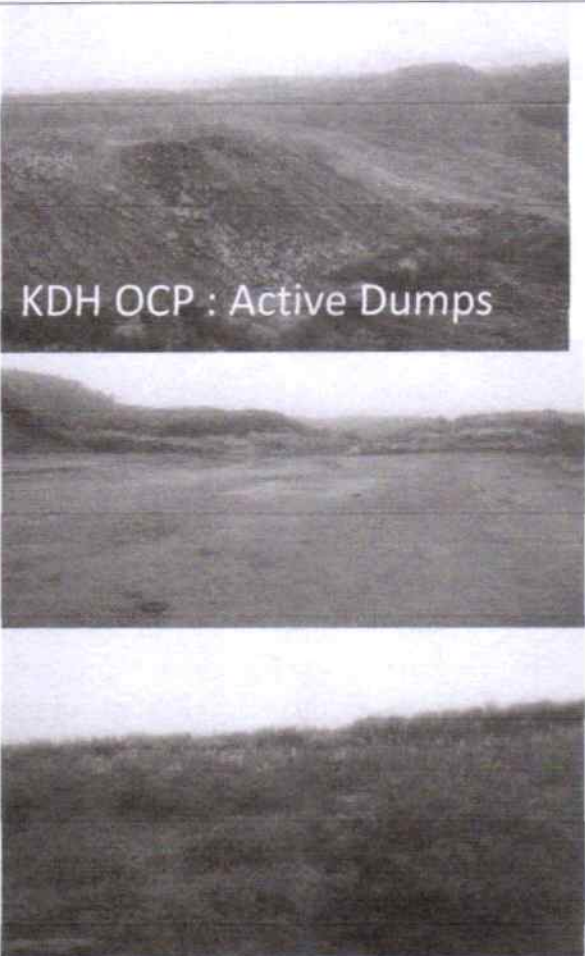
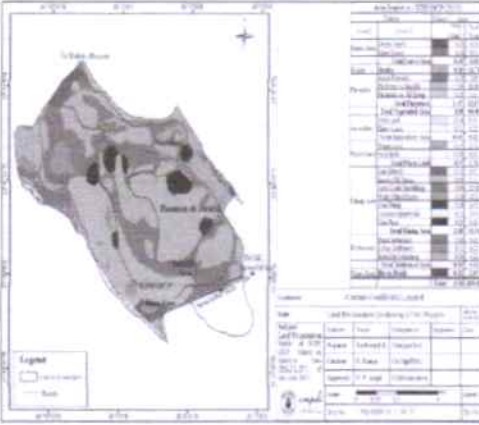


		 <p data-bbox="903 898 1445 987">Concrete pillar for demarcation of mining lease</p>
9	Mining /reclamation schedule shall be implemented by the user agency at their cost as per environmental management plan/phased programme	<p data-bbox="876 1023 1437 1095">Project is carrying out mining /reclamation work as per EMP/mining plan.</p> <p data-bbox="876 1099 1171 1131">Land Broken = 353 ha</p> <p data-bbox="876 1135 1398 1167">Land used in infrastructure = 179.82 Ha</p> <p data-bbox="876 1171 1369 1243">Technically Reclaimed area = 198 Ha (approximately)</p> <p data-bbox="876 1247 1406 1279">Biologically reclaimed area = 185.88 Ha</p> <p data-bbox="876 1283 1425 1314">No of plantation on OB dumps ~ 4,16,600</p>

  
 C. M. (M) / Project Officer  
 KDH Project

	mitigate the impact of siltation of such tanks if any	
12	Any other condition that the state government or Chief Conservator of Forest (Central) Regional office Bhubaneswar may impose from time to time in the interest of conservation, protection or development of forests	Any other condition that may be imposed from time to time will be complied to.

~~C.M. (M) / Project Officer  
KDH Project~~

		
<p>10</p>	<p>The user agency shall also take up study on soil erosion / soil flow from the over burden areas with the help of GIS in consultation with the forest department.</p>	<p>Scientific studies of soil erosion and preventive measures for KDH OCP (4.5 MTPA) of CCL has been completed by Environment Division, CMPDI. The report has been submitted in the office of DFO Ranchi.</p> <p style="text-align: right;">CMPDI</p> 
<p>11</p>	<p>The user agency shall take up de-silting of the village tanks within five km area from the mine lease boundary as a CSR so as to</p>	<p>Project has identified "Khalari Pond" located in Khalari for de-silting process. The de-silting and cleaning of pond is regularly done.</p>

  
 (M) Project Officer  
 KDH Project




## Annexure 1

Name of Project	Year of plantation	Area	Category of land	Nos. of plants planted	Main species
KDH OCP	1992-'93	31.00 Ha.	O.B. Dump	72,975	Acacia, Gamhar, Sisham, Subabul, Karanj, Kathsagwan, Chakundi, Eucalyptus, Ber, Amla, Emli, Khair, Babul, Bamboo, Menzium, etc.
	1994-'95	1.00 Km.	Avenue (along railway track)	2,000	
	1998-'99	20.05 Ha. 2.00 Km.	O.B. Dump Avenue (along haul road)	51,125 6'510	
	2000-'01	18.00 Ha. 9.30 Ha. 0.60 Km.	O.B. Dump Plain land Avenue (colony)	45,000 23,250 2'400	
	2001-'02	4.00 Ha.	O.B. Dump	10'000	
	2002-'03	4.00 Ha.	O.B. Dump	10'000	
	2005-'06	20.00 Ha.	O.B. Dump	50,000	
	2006-'07	5.00 Ha.	O.B. Dump	12,500	
	2007-'08	4.00 Ha.	O.B. Dump	10,000	
	2008-'09	6.00 Ha.	O.B. Dump	15,000	
	2012-'13	33.00 Ha	O.B. Dump	82,500	
	2014-15	23.00 Ha	O.B. Dump	57,500	
	2016-17	2.00 Ha 3.0 km	Colony + blanks Road side	5000 1200	
<b>Total</b>		<b>168.05 Ha. + 11.30 Ha. + 6.60 Km.</b>	<b>O.B. Dump / Plain land / Avenue</b>	<b>4,56,960</b>	

+

(An) Project Officer  
KDH Project

### Annexure 2 Plantation Photographs



  
C. M. (M) / Project Officer  
KDH Project



### Catch drains in KDH OCP



  
Project Officer  
KDH Project

KDH Project




KO


Work Done under CSR of NK Area, CCL

# Drinking Water

3 Deep borings, 9 wells, 6 handpumps, 3 water purifiers at Khalari & Mcluskieganj railway station and khalari block



# Quarantine library



CCL (M) / Project Officer  
KDH Project





A2

# Graameen Football



खिलाड़ियों को उपलब्ध करायेगे बेहतर कोच

खिलाड़ियों को उपलब्ध करायेगे बेहतर कोच

खिलाड़ियों को उपलब्ध करायेगे बेहतर कोच

बालिका वर्ग में मणेशा स्पोर्टिंग क्लब राय व बालक वर्ग में विश्रामपुर की टीम विजयी



# Distribution of sports items



C.M. (M) Project Officer  
KDS Project




# Swachhta Hi Sewa 2019

1000 cloth bag distribution, social message and branding with help of 3000 pamphlets depicting restriction on use of single use plastic at houses, shops and public places in NK Area



# Tricycles for physically challenged

39 tricycles for physically challenged



X<sup>2</sup>

# Village/School health Camps

Total -175 Camps



  
C. M. (M) Project Officer  
KDH Project

# **Annexure D**



पत्रांक:- 2513 दिनांक:- 06.07.23

सेवा में,

मुख्य महाप्रबंधक (पर्या0 एवं वन),  
सी0सी0एल0, दरभंगा हाउस।

**विषय:-** Compensatory levies in proposal for non-forestry use of 126.72 ha. (84.35 ha. PF and 42.37 ha. Jungle Jhari) of forest land for KDH open cast mine in favour of M/S central coal fields limited (CCL) in Ranchi district, Jharkhand- reg.

**प्रसंग:-** भारत सरकार, पर्यावरण, वन एवं जलवायु परिवर्तन मंत्रालय, क्षेत्रीय कार्यालय, राँची का पत्र सं0- 8/62/2018-FC दिनांक-27.02.2023, इस कार्यालय का पत्रांक-1081 दिनांक-23.03.2023, महाप्रबंधक, नार्थकर्णपुरा एरिया डकरा का पत्रांक-374 दिनांक-24.03.2023, इस कार्यालय का पत्रांक-1121 दिनांक-27.03.2023, महाप्रबंधक, नार्थ कर्णपुरा एरिया डकरा के परियोजना पदाधिकारी KDH OCP का पत्रांक- 47 दिनांक-15.06.2023.

महाशय,

उपर्युक्त विषयक प्रसांगिक पत्रों के संदर्भ में सूचित करना है कि भारत सरकार पर्यावरण, वन एवं जलवायु परिवर्तन मंत्रालय, क्षेत्रीय कार्यालय, राँची के पत्र सं0- 8/62/2018-FC दिनांक-27.02.2023 से स्टेज-1 के शर्त A(3), A(4) के अनुपालनार्थ इस कार्यालय द्वारा क्रमशः क्षतिपूरक वनरोपण की राशि (253.50 हे0) - 5,88,47,687 रूपया तथा निवर्तमान मूल्य की राशि - रूपये 12,13,69,882 कुल राशि मात्र की गणना कर मांग की गई है। परन्तु महाप्रबंधक, नार्थ कर्णपुरा एरिया, डकरा द्वारा उनके कार्यालय पत्रांक-374 दिनांक-24.03.2023 से इसमें सी0सी0एल0 द्वारा पूर्व में निवर्तमान मूल्य जमा राशि रूपया- 7,93,26,720 जो कि KDH OCP 126.72 ha. के विरुद्ध जमा हुई है, उसका प्रसंग देते हुए उसे स्टेज-1 KDH OCP के मांग पत्र में समायोजित करने का अनुरोध किया गया है।

तदोपरांत, इस कार्यालय द्वारा पत्रांक-1121 दिनांक-27.03.2023 के माध्यम से सूचित कर दिया गया था कि "यदि आपके द्वारा पूर्व में निवर्तमान मूल्य के रूप में रूपया- 7,93,26,720 (सात करोड़ तिरान्बे लाख छब्बीस हजार सात सौ बीस रूपया मात्र) जमा किया जा चुका है, तो शेष अंतर राशि रूपया- 10,08,90,849 (दस करोड़ आठ लाख नब्बे हजार आठ सौ उनचास मात्र)" ऑनलाईन चालान जेनरेट करते हुए जमा करने की सूचना CA levies format कुल रूपया- 18,02,17,569 (अठारह करोड़ दो लाख सतरह हजार पाँच सौ उनहत्तर मात्र) में भरकर समर्पित करने को कहा गया था। तत्पश्चात महाप्रबंधक, नार्थ कर्णपुरा एरिया के कार्यालय पत्रांक-47 दिनांक-15.06.2023 द्वारा सूचित किया गया है कि उन्हें प्रधान मुख्य वन संरक्षक-सह-कार्यकारी निदेशक, बंजर भूमि विकास बोर्ड, झारखण्ड, राँची, कार्यालय के द्वारा क्षतिपूरक वनरोपण के नवीनतम SoR एवं अद्यतन मजदूरी दर के आधार पर संशोधित कर भेजने का निदेश प्राप्त हुआ।

26

इस आलोक में महाप्रबंधक, नार्थ कर्णपुरा एरिया के अनुरोध पर क्षतिपूरक वनरोपण के न्यूनतम दर के आधार पर जो गणना की गई है वह निम्नवत है :-


- (1) क्षतिपूरक वनरोपण (CA) - रूपया- 5,99,65,530 मात्र
- (2) निवर्तमान मूल्य (NPV) - रूपया- 12,13,69,882 मात्र

**कुल- रूपया- 18,13,35,412** (रूपया- अठारह करोड़ तेरह लाख पैंतीस हजार चार सौ बारह मात्र)


चूंकि इस कार्यालय द्वारा पत्रांक-1121 दिनांक-27.03.2023 से आपको पूर्व में सूचित किया गया है कि यदि रूपये 7,93,26,720 (सात करोड़ तिरान्बे लाख छब्बीस हजार सात सौ बीस रूपया मात्र) सी0सी0एल0 द्वारा निवर्तमान मूल्य के रूप में जमा किया गया है तो सक्षम पदाधिकारी के सत्यापन के पश्चात ही, आप शेष राशि रूपया- 10,20,08,692 (दस करोड़ बीस लाख आठ हजार छः सौ बानबे मात्र) ऑनलाईन चालान जेनरेट करते हुए जमा करने की सूचना CA levies format (कुल रूपया- 18,13,35,412 अठारह करोड़ तेरह लाख पैंतीस हजार चार सौ बारह मात्र) में भरकर सूचित करना सुनिश्चित करें। अतः इस विषय में अनुपालन करना सुनिश्चित किया जाए।

अनु0-

1. भारत सरकार पर्यावरण, वन एवं जलवायु परिवर्तन मंत्रालय, IPO रांची का पत्र 08/62/2018-FC दिनांक 27.02.2023
2. वन प्रमण्डल रांची का पत्रांक 1081 दिनांक 23.03.2023 एवं 1121 दिनांक 27.03.2023
3. महाप्रबंधक, नार्थ कर्णपुरा एरिया डकरा का पत्रांक 374 दिनांक 24.03.2023 एवं 47 दिनांक 15.06.2023
4. महाप्रबंधक, नार्थ कर्णपुरा एरिया डकरा द्वारा M/s CCL Darbhanga House को बैंक द्वारा दिनांक 12.04.2016 का लिखा पत्र तथा पूर्व में जमा संचिका विवरण।

  
Project Officer  
KDH Project

आपका विश्वासी

  
वन प्रमण्डल पदाधिकारी,  
रांची, वन प्रमण्डल, रांची।  
05/07



क्षतिपूरक वृक्षारोपण (स्थल विशिष्ट प्राक्कलन)

47

प्रयोजक अधिकरण :-  
 योजना का नाम :-  
 स्थल का नाम :-  
 कुल रकबा हे० में :-  
 मजदूरी दर  
 स्वीकृत - (2 मी० X 2 मी०) (द्विजल स्थान की उपलब्धता को आधार पर) (घेरान की लम्बाई- 291.46 मी०)

भू-संरक्षण एवं वनरोपण योजना- वन भूमि अंतर्गत वृक्षारोपण  
 मजदूर धारा- बुध्दु धारा 40-7 प्लॉट नं०- 276, 275, 274, 327  
 80.10 हे० कुल रकबा हे० - 85.00  
 346.01 प्रति मानव दिवस पीछी की सं०- 1686 पीछी प्रति हे०

क्र० सं०	कार्य की विवरणी	अनुसूची दर			प्रस्तावित व्यय			अभ्युक्ति
		मा० वि०/हे०	मजदूरी	सामग्री	कुल	मजदूरी	सामग्री	
(क)	वित्तीय वर्ष 2023-24 में अंतिम कार्य (प्रथम वर्ष) मजदूरी दर प्रति मानव दिवस : ₹० 346.01							
1(A)	संवेदन एवं सीमांकन	3	1038.03	50.00	1088.03	83146.20	4005.00	87151.20
1(B)	स्वामी वन सीमा संस्था (34 बी०एच०)	6.48	2242.14	2428.10	4670.24	76232.92	82555.40	158788.32
2	आरी काटने (सामान्य आरी)	7	2422.07	0.00	2422.07	194007.81	0.00	194007.81
3	ट्रेक घेरान							
	1) मशीन द्वारा- 291.46 (प्रति घंटा)	2	692.02	2657.15	3349.17	201696.15	774452.94	976149.09
	2) संभर द्वारा - (प्रति घंटा)	0	0.00	0.00	0.00	0.00	0.00	0.00
4	मृदा कार्य (0.3मी० 0.3 मी० 0.3 मी०) 1000 पी० प्रति हे० (संरक्षण एवं मृदा प्रोफाइल सिट सहित)	36.50	12629.37	0.00	12629.37	1011612.14	0.00	1011612.14
5	अन्य पौधालय कार्य रात्रि प्रहरी सहित (20 प्रतिशत अतिरिक्त के साथ)	16.50	5709.17	0.00	5709.17	457304.12	0.00	457304.12
6	सामग्री (विशेषीय बीजों, बीज खाद चार्जिंग खाद, रसायन, पौधालय तथा घेरान सामग्री आदि)	0	0.00	3373.65	3373.65	0.00	270229.37	270229.37
7	मृदा एवं जल संरक्षण कार्य - गली स्लाबिंग/सिचिंग सिस्टम डैम/कटर आदि आवश्यकता अनुसार	55	19030.55	0.00	19030.55	1524347.06	0.00	1524347.06
8	सिचिंग सिस्टम डैम, बंध डैम, सिटिंग एवं ड्रेजिंग खाद, दो बाल, स्पर एवं विशेष नियंत्रण कार्य आदि	25	8650.25	0.00	8650.25	692885.03	0.00	692885.03
9	गली स्लाबिंग	10	3460.10	0.00	3460.10	277154.01	0.00	277154.01
10	लेबर सेस मजदूरी का 1 प्रतिशत					45183.85	0.00	45183.85
11	विशेष कार्य (आवकन, साईन बोर्ड आदि)	0	0.00	250.00	250.00	0.00	20025.00	20025.00
(ख)	प्रथम वर्ष योजना की कुल लागत राशि							5714836.98
(ग)	प्रथम एवं द्वितीय वर्ष योजना की कुल लागत राशि							9592032.77
12	प्रथम वित्त (प्रथम एवं द्वितीय वर्ष योजना की कुल लागत राशि का 15 प्रतिशत)					575521.97	863282.95	1438804.92
	कुल -	161	55873.69	8758.90	64632.59	5139091.25	2014550.66	
	सामग्री मर में GST 18% कुल -					0.00	362619.12	0.00
	कुल योग -	161	55873.69	8758.90	64632.59	5139091.25	2377169.77	7516261.02
(घ)	समापन कार्य (द्वितीय वर्ष) प्रथम वर्ष को आधार मानते हुए मजदूरी दर में 15 प्रतिशत वृद्धि के साथ मजदूरी दर - 397.91							
1	अन्य पौधालय कार्य रात्रि प्रहरी सहित	21.50	8555.07	666.40	9221.47	685260.71	53378.64	738639.35
2	संवेदन	36.50	14523.72	0.00	14523.72	1163349.57	0.00	1163349.57
3	दो कोठरी एवं निकोनी	41.50	16513.27	0.00	16513.27	1322712.53	0.00	1322712.53
4	ट्रेक वर्ष पर घेरान हेतु बीज संरक्षण	2	795.82	0.00	795.82	63745.18	0.00	63745.18
5	पीछी की सुखा- 25 हे० से अधिक	550	218850.50	0.00	218850.50	218850.50	0.00	218850.50
6	सामग्री (बीज, उपकरण, आदि)	0	0.00	3936.76	3936.76	0.00	315334.48	315334.48
7	विशेष कार्य (आवकन, प्रसार-प्रसार)	0	0.00	250.00	250.00	0.00	20025.00	20025.00
8	लेबर सेस मजदूरी का 1 प्रतिशत					34539.18	0.00	34539.18
	कुल -	651.50	259238.37	4853.16	264091.53	3488457.67	388738.12	3877195.79
	सामग्री मर में GST 18% कुल -					0.00	69972.86	0.00
	कुल योग -	651.50	259238.37	4853.16	264091.53	3488457.67	458710.98	3947168.65
(ङ)	समापन कार्य (तृतीय वर्ष) द्वितीय वर्ष को आधार मानते हुए मजदूरी दर में 15 प्रतिशत वृद्धि के साथ मजदूरी दर - 487.60							
1	एक कोठरी निकोनी	23	10524.80	0.00	10524.80	843036.48	0.00	843036.48
2	सामग्री (दुरिया, जैकेट खाद आदि)	0	0.00	2365.00	2365.00	0.00	189436.50	189436.50
3	पीछी की सुखा- 25 हे० से अधिक	730	334048.00	0.00	334048.00	334048.00	0.00	334048.00
4	घेरान मरम्मत (प्रति घंटा) 291.46 मी०	1	457.60	0.00	457.60	133372.10	0.00	133372.10
5	मृदा पीछी का प्रतिस्थापन	7	3203.20	1670.00	4873.20	256576.32	133767.00	390343.32
6	लेबर सेस मजदूरी का 1 प्रतिशत					15670.33	0.00	15670.33
	कुल -	761	348233.60	4035.00	352268.60	1582703.22	323203.50	1905906.72
	सामग्री मर में GST 18% कुल -					0.00	58176.63	0.00
	कुल योग -	761	348233.60	4035.00	352268.60	1582703.22	381380.13	1964083.35
(च)	समापन कार्य (चतुर्थ वर्ष) तृतीय वर्ष को आधार मानते हुए मजदूरी दर में 15 प्रतिशत वृद्धि के साथ मजदूरी दर - 526.24							
1	एक कोठरी निकोनी	23	12103.52	0.00	12103.52	969491.95	0.00	969491.95
2	सामग्री (दुरिया, जैकेट खाद आदि)	0	0.00	2365.00	2365.00	0.00	189436.50	189436.50
3	पीछी की सुखा- 25 हे० से अधिक	730	384155.20	0.00	384155.20	384155.20	0.00	384155.20
4	मृदा पीछी का प्रतिस्थापन	3.50	1841.84	835.00	2676.84	147531.38	66883.50	214414.88
5	लेबर सेस मजदूरी का 1 प्रतिशत					15011.79	0.00	15011.79
	कुल -	757	398100.56	3200.00	401300.56	1516190.32	256320.00	1772510.32
	सामग्री मर में GST 18% कुल -					0.00	46137.60	0.00
	कुल योग -	757	398100.56	3200.00	401300.56	1516190.32	302457.60	1818647.92

*(Handwritten signature and stamp)*  
 Project Officer  
 KDM Project



48

(क) सम्पौचन कार्य (पंचम वर्ष) चतुर्थ वर्ष को अन्तर्गत मानते हुए मजदूरी दर में 16 प्रतिशत वृद्धि के साथ मजदूरी दर - 806.16								
1	एक डीडी निकासी	23	13919.14	0.00	13919.14	1114923.11	0.00	1114923.11
2	सामग्री (पुस्तिका, जैकेट आदि)	0	0.00	2365.00	2365.00	0.00	189436.50	189436.50
3	पीपी की सुस्ता- 25 टन तक	365	220890.70	0.00	220890.70	220890.70	0.00	220890.70
4	घंटन की मरम्मत (प्रति घंटा) 29:46 घंटा	1	605.18	0.00	605.18	176385.76	0.00	176385.76
5	लेबर सेल मजदूरी का 1 प्रतिशत					15122.00	0.00	15122.00
	कुल :-	389	235415.02	2365.00	237780.02	1527321.57	189436.50	1716758.07
	सामग्री मूल में GST 18% कुल :-					0.00	34098.57	0.00
	कुल योग :-	389	235415.02	2365.00	237780.02	1527321.57	223535.07	1750856.64
(ख) सम्पौचन कार्य (षष्ठम वर्ष) षष्ठम वर्ष को अन्तर्गत मानते हुए मजदूरी दर में 16 प्रतिशत वृद्धि के साथ मजदूरी दर - 696.96								
1	पीपी की सुस्ता- 25 टन तक	365	254025.40	0.00	254025.40	254025.40	0.00	254025.40
2	लेबर सेल मजदूरी का 1 प्रतिशत					2540.25	0.00	2540.25
	कुल :-	365	254025.40	0.00	254025.40	256565.65	0.00	256565.65
(ग) सम्पौचन कार्य (सप्तम वर्ष) षष्ठम वर्ष को अन्तर्गत मानते हुए मजदूरी दर में 16 प्रतिशत वृद्धि के साथ मजदूरी दर - 800.38								
1	पीपी की सुस्ता- 25 टन तक	365	292127.75	0.00	292127.75	292127.75	0.00	292127.75
2	लेबर सेल मजदूरी का 1 प्रतिशत					2921.28	0.00	2921.28
	कुल :-	365	292127.75	0.00	292127.75	295049.03	0.00	295049.03
(घ) सम्पौचन कार्य (अष्टम वर्ष) षष्ठम वर्ष को अन्तर्गत मानते हुए मजदूरी दर में 16 प्रतिशत वृद्धि के साथ मजदूरी दर - 920.40								
1	पीपी की सुस्ता- 25 टन तक	365	335946.00	0.00	335946.00	335946.00	0.00	335946.00
2	लेबर सेल मजदूरी का 1 प्रतिशत					3359.46	0.00	3359.46
	कुल :-	365	335946.00	0.00	335946.00	339305.46	0.00	339305.46
(ङ) सम्पौचन कार्य (नवम वर्ष) षष्ठम वर्ष को अन्तर्गत मानते हुए मजदूरी दर में 16 प्रतिशत वृद्धि के साथ मजदूरी दर - 1056.40								
1	पीपी की सुस्ता- 25 टन तक	365	386337.90	0.00	386337.90	386337.90	0.00	386337.90
2	लेबर सेल मजदूरी का 1 प्रतिशत					3863.38	0.00	3863.38
	कुल :-	365	386337.90	0.00	386337.90	390201.28	0.00	390201.28
(च) सम्पौचन कार्य (दशम वर्ष) नवम वर्ष को अन्तर्गत मानते हुए मजदूरी दर में 16 प्रतिशत वृद्धि के साथ मजदूरी दर - 1217.23								
1	पीपी की सुस्ता- 25 टन तक	365	444288.95	0.00	444288.95	444288.95	0.00	444288.95
2	लेबर सेल मजदूरी का 1 प्रतिशत					4442.89	0.00	4442.89
	कुल :-	365	444288.95	0.00	444288.95	448731.84	0.00	448731.84
(झ) सम्पौचन कार्य (एकादश वर्ष) दशम वर्ष को अन्तर्गत मानते हुए मजदूरी दर में 16 प्रतिशत वृद्धि के साथ मजदूरी दर - 1399.81								
1	पीपी की सुस्ता- 25 टन तक	365	510930.65	0.00	510930.65	510930.65	0.00	510930.65
2	लेबर सेल मजदूरी का 1 प्रतिशत					5109.31	0.00	5109.31
	कुल :-	365	510930.65	0.00	510930.65	516039.96	0.00	516039.96
(ड) सम्पौचन कार्य (द्वादश वर्ष) एकादश वर्ष को अन्तर्गत मानते हुए मजदूरी दर में 16 प्रतिशत वृद्धि के साथ मजदूरी दर - 1609.78								
1	पीपी की सुस्ता- 25 टन तक	365	587569.70	0.00	587569.70	587569.70	0.00	587569.70
2	लेबर सेल मजदूरी का 1 प्रतिशत					5875.70	0.00	5875.70
	कुल :-	365	587569.70	0.00	587569.70	593445.40	0.00	593445.40
	सकल योग :-	5274	4108087.59	23212.06	4131299.65	16093102.65	3743253.55	19836356.20

नोट :-

- उक्त प्राक्कलन प्रथम मुख्य वन संरक्षक, शिक्षण, कानपुर, सभी के आदेशानुसार सं. 01 / पी/क/30/2020-09 दिनांक 28/11/2023 के अन्तर्गत पर तैयार किया गया है।
- द्वितीय वर्ष से 15 प्रतिशत प्रति वर्ष की दर से मजदूरी दर में बढ़ोतरी की गई है।
- सामग्री एवं अर्जुनी मूल में 18% GST जोड़कर प्राक्कलन तैयार किया गया है।

वर्ष	मजदूरी	सामग्री GST 18%	कुल
अंतिम कार्य (प्रथम वर्ष) वर्ष 2023-24	5139091.25	2377169.77	7516261.02
संसाधन कार्य (द्वितीय वर्ष) वर्ष 2024-25	3488457.67	458710.98	3947168.65
सम्पौचन कार्य (तृतीय वर्ष) वर्ष 2025-26	1582703.22	381380.13	1964083.35
सम्पौचन कार्य (चतुर्थ वर्ष) वर्ष 2026-27	1516190.32	302457.60	1818647.92
सम्पौचन कार्य (पंचम वर्ष) वर्ष 2027-28	1527321.57	223535.07	1750856.64
सम्पौचन कार्य (षष्ठम वर्ष) वर्ष 2028-29	256565.65	0.00	256565.65
सम्पौचन कार्य (सप्तम वर्ष) वर्ष 2029-30	295049.03	0.00	295049.03
सम्पौचन कार्य (अष्टम वर्ष) वर्ष 2030-31	339305.46	0.00	339305.46
सम्पौचन कार्य (नवम वर्ष) वर्ष 2031-32	390201.28	0.00	390201.28
सम्पौचन कार्य (दशम वर्ष) वर्ष 2032-33	448731.84	0.00	448731.84
सम्पौचन कार्य (एकादश वर्ष) वर्ष 2033-34	516039.96	0.00	516039.96
सम्पौचन कार्य (द्वादश वर्ष) वर्ष 2034-35	593445.40	0.00	593445.40
योग :-	16093102.65	3743253.55	19836356.20
या सं.:-	16093103.00	3743254.00	19836357.00

कुल प्राक्कलित राशि (एक करोड़ अन्तान्ने लाख छत्तीस हजार तीन सौ सत्तावन) मात्र।

प्रतिहरताक्षरित  
वन प्रमंडल पदाधिकारी,  
रॉबी वन प्रमंडल, रॉबी।

जॉचा  
सहायक वन संरक्षक,  
रॉबी वन प्रमंडल, रॉबी।

समर्पित  
वन क्षेत्र पदाधिकारी,  
बुडमू वन क्षेत्र, माण्डर।

(M) Project Officer  
KDH Project

## क्षतिपूरक वृक्षारोपण (स्थल विशिष्ट प्राक्कलन)

49

प्रयोजना अभिकरण :-  
 योजना का नाम :-  
 स्थल का नाम :-  
 रुद्र रकबा ङ 0 मं -  
 मजदूरी दर  
 अंशिम - (3 मी0 X 2 मी0) (रिक्त स्थान की उपलब्धता के आधार पर) (पैरान की लम्बाई- 515.83 सेंम)

मू-संसाधन एवं वनरोपण योजना- वन भूमि अंतर्गत वृक्षारोपण  
 कोटली बाग- दुधन, बाग नं- 66 प्लॉट नं- 854, 556, 136, 163, 92, 566  
 104.16 ङ0 कुल रकबा ङ0 - 110.00  
 346.01 प्रति मानव दिवस गीदों की सं- 1666 पिया प्रति ङ0

क्र0 सं0	कार्य की विवरणी	अनुसूची दर				प्रस्तावित व्यय			अनुसूक्ति
		मा0 दि0/६0	मजदूरी	सामग्री	कुल	मजदूरी	सामग्री	कुल	
(क)	द्वितीय वर्ष 2023-24 में अंशिम कार्य (प्रथम वर्ष) मजदूरी दर प्रति मानव दिवस : रु0 348.01								
1(A)	साधन एवं सीमांकन	3	1038.03	50.00	1088.03	108121.20	5208.00	113329.20	
1(B)	स्थापी वन सीमा लक्ष्य ( 66 बीसर)	6.48	2242.14	2428.10	4670.24	192824.45	208816.60	401641.05	
2	झाड़ी सफाई (सामान्य झाड़ी)	7	2422.07	0.00	2422.07	252282.81	0.00	252282.81	
3	ट्रेष घेराव 1) मशीन द्वारा- 515.83 (प्रति सेंम) 2) मनुव द्वारा - (प्रति सेंम)	2	692.02	2657.15	3349.17	356964.68	1370637.68	1727602.36	
4	मृदा कार्य ( 0.3मी0 0.3 मी0 0.3 मी0) 1000 बीट प्रति ङ0 (संसाधन एवं मृदा प्रोफाइल रिड लक्षित)	36.50	12629.37	0.00	12629.37	1315474.66	0.00	1315474.66	
5	अन्य पोषकाल कार्य सदि प्रवर्ती सक्षित ( 20 प्रतिशत अतिरिक्त के साथ)	16.50	5709.17	0.00	5709.17	594666.63	0.00	594666.63	
6	सामग्री (सीलीमिन सेलेरी बीज, खाद उर्वरक खाद संसाधन पोषकाल तथा घेराव सामग्री आदि)	0	0.00	3373.65	3373.65	0.00	351399.38	351399.38	
7	मृदा एवं जल संवर्धन कार्य - गली प्लगिंग/रिक्त रिटेनशन ङेम/अनुद आदि आकषकलनसुकर	55	19030.55	0.00	19030.55	1982222.09	0.00	1982222.09	
8	रिक्त रिटेनशन ङेम, बंध ङेम, रिटेनिंग एवं ड्रेस्ट बास, ढी बास, बन्ध एवं एरिस्ट सिवजन कार्य आदि	25	8650.25	0.00	8650.25	901010.04	0.00	901010.04	
9	गली प्लगिंग	10	3460.10	0.00	3460.10	360404.02	0.00	360404.02	
10	सेबर सेस मजदूरी का 1 प्रतिशत			250.00	250.00	0.00	26040.00	26040.00	
11	विशेष कार्य (घायाकन, साइड बोट आदि)	0	0.00	250.00	250.00	0.00	26040.00	26040.00	
(ख)	प्रथम वर्ष योजना की कुल लागत सदि							8086711.55	
(ख)	प्रथम एवं द्वितीय वर्ष योजना की कुल लागत सदि							13062124.12	
12	प्रवेश बिन्दु (प्रथम एवं द्वितीय वर्ष योजना की कुल लागत सदि का 1% प्रतिशत)					783727.45	1175591.17	1959318.62	
	कुल :-	161	55873.69	8758.90	64632.59	6908337.73	3137692.84	1959318.62	
	सामग्री मद में GST 18% कुल :-					0.00	564784.71	0.00	
	कुल योग :-	161	55873.69	8758.90	64632.59	6908337.73	3702477.55	10610815.28	
(घ)	समापन कार्य (द्वितीय वर्ष) प्रथम वर्ष को आधार मानते हुए मजदूरी दर में 1% प्रतिशत वृद्धि के साथ मजदूरी दर - 387.91								
1	अन्य पोषकाल कार्य सदि प्रवर्ती सक्षित	21.50	8555.07	666.40	9221.47	891095.57	69412.22	960507.79	
2	वृक्षारोपण	36.50	14523.72	0.00	14523.72	1512790.15	0.00	1512790.15	
3	ढी कोटनी एवं मिडोस	41.50	16513.27	0.00	16513.27	1720021.68	0.00	1720021.68	
4	ट्रेष घेराव एवं घेराव ङेनु बीज संसाधन	2	795.82	0.00	795.82	82892.61	0.00	82892.61	
5	सीत की सुका- 25 ङ0 से अधिक	550	218850.50	0.00	218850.50	218850.50	0.00	218850.50	
6	सामग्री (बीज, उर्वरक आदि)	0	0.00	3936.76	3936.76	0.00	410052.92	410052.92	
7	विशेष कार्य (घायाकन, प्रधार-प्रलार)	0	0.00	250.00	250.00	0.00	26040.00	26040.00	
8	सेबर सेस मजदूरी का 1 प्रतिशत			250.00	250.00	0.00	26040.00	26040.00	
	कुल :-	651.50	259238.37	4853.16	264091.53	44256.51	0.00	44256.51	
	सामग्री मद में GST 18% कुल :-					0.00	505505.15	4975412.17	
	कुल योग :-	651.50	259238.37	4853.16	264091.53	4469907.02	90990.93	0.00	
(ग)	सम्पोषण कार्य (तृतीय वर्ष) द्वितीय वर्ष को आधार मानते हुए मजदूरी दर में 1% प्रतिशत वृद्धि के साथ मजदूरी दर - 457.60								
1	एक कोटनी मिडोस	23	10524.80	0.00	10524.80	1096263.17	0.00	1096263.17	
2	सामग्री (पुरिया, जैविक खाद आदि)	0	0.00	2365.00	2365.00	0.00	246338.40	246338.40	
3	सीत की सुका- 25 ङ0 से अधिक	730	334048.00	0.00	334048.00	334048.00	0.00	334048.00	
4	पैरान मरमति (प्रति सेंम) 815.83 सेंम	1	457.60	0.00	457.60	236043.81	0.00	236043.81	
5	मृदा सीत का प्रतिस्थापन	7	3203.20	1670.00	4873.20	333645.31	173947.20	507592.51	
6	सेबर सेस मजदूरी का 1 प्रतिशत			20000.00	20000.00	0.00	20000.00	20000.00	
	कुल :-	761	348233.60	4035.00	352268.60	2020000.29	420285.60	2440285.89	
	सामग्री मद में GST 18% कुल :-					0.00	75651.41	0.00	
	कुल योग :-	761	348233.60	4035.00	352268.60	2020000.29	495937.01	2515937.30	
(घ)	सम्पोषण कार्य (चतुर्थ वर्ष) तृतीय वर्ष को आधार मानते हुए मजदूरी दर में 1% प्रतिशत वृद्धि के साथ मजदूरी दर - 526.24								
1	एक कोटनी मिडोस	23	12103.52	0.00	12103.52	1260702.64	0.00	1260702.64	
2	सामग्री (पुरिया, जैविक खाद आदि)	0	0.00	2365.00	2365.00	0.00	246338.40	246338.40	
3	सीत की सुका- 25 ङ0 से अधिक	730	384155.20	0.00	384155.20	384155.20	0.00	384155.20	
4	मृदा सीत का प्रतिस्थापन	3.50	1841.84	835.00	2676.84	191846.05	86973.60	278819.65	
5	सेबर सेस मजदूरी का 1 प्रतिशत			18367.04	18367.04	0.00	18367.04	18367.04	
	कुल :-	757	398100.56	3200.00	401300.56	1855070.94	333312.00	2188382.94	
	सामग्री मद में GST 18% कुल :-					0.00	59996.16	0.00	
	कुल योग :-	757	398100.56	3200.00	401300.56	1855070.94	393308.16	2248379.10	

  
 Project Officer  
 KDH Project



(क) सम्पौचन कार्य (प्रथम वर्ष)		चतुर्थ वर्ष को आधार मानते हुए मजदूरी दर में 18 प्रतिशत वृद्धि के साथ मजदूरी दर - 605.18						
1	एक अंशनी निजीगी	23	13919.14	0.00	13919.14	1449817.62	0.00	1449817.62
2	सामग्री (पुरिया, जैविक खाद आदि)	0	0.00	2365.00	2365.00	0.00	246338.40	246338.40
3	पीपी की सुस्ता- 25 हे० तक	365	220890.70	0.00	220890.70	220890.70	0.00	220890.70
4	घरान की मरम्मत (प्रति वन) 315.83 घंटा	1	605.18	0.00	605.18	312170.00	0.00	312170.00
5	लेबर सेल मजदूरी का 1 प्रतिशत					19828.78	0.00	19828.78
	कुल :-	389	235415.02	2365.00	237780.02	2002707.11	246338.40	2249045.51
	सामग्री पर वै GST 18% कुल :-					0.00	44340.91	0.00
	कुल योग :-	389	235415.02	2365.00	237780.02	2002707.11	290679.31	2293386.42
(ख) सम्पौचन कार्य (द्वितीय वर्ष)		प्रथम वर्ष को आधार मानते हुए मजदूरी दर में 18 प्रतिशत वृद्धि के साथ मजदूरी दर - 695.98						
1	पीपी की सुस्ता- 25 हे० तक	365	254025.40	0.00	254025.40	254025.40	0.00	254025.40
2	लेबर सेल मजदूरी का 1 प्रतिशत					2540.25	0.00	2540.25
	कुल :-	365	254025.40	0.00	254025.40	256565.65	0.00	256565.65
(ग) सम्पौचन कार्य (तृतीय वर्ष)		द्वितीय वर्ष को आधार मानते हुए मजदूरी दर में 18 प्रतिशत वृद्धि के साथ मजदूरी दर - 800.35						
1	पीपी की सुस्ता- 25 हे० तक	365	292127.75	0.00	292127.75	292127.75	0.00	292127.75
2	लेबर सेल मजदूरी का 1 प्रतिशत					2921.28	0.00	2921.28
	कुल :-	365	292127.75	0.00	292127.75	295049.03	0.00	295049.03
(घ) सम्पौचन कार्य (चतुर्थ वर्ष)		तृतीय वर्ष को आधार मानते हुए मजदूरी दर में 18 प्रतिशत वृद्धि के साथ मजदूरी दर - 920.40						
1	पीपी की सुस्ता- 25 हे० तक	365	335946.00	0.00	335946.00	335946.00	0.00	335946.00
2	लेबर सेल मजदूरी का 1 प्रतिशत					3359.46	0.00	3359.46
	कुल :-	365	335946.00	0.00	335946.00	339305.46	0.00	339305.46
(ङ) सम्पौचन कार्य (पंचम वर्ष)		चतुर्थ वर्ष को आधार मानते हुए मजदूरी दर में 18 प्रतिशत वृद्धि के साथ मजदूरी दर - 1058.46						
1	पीपी की सुस्ता- 25 हे० तक	365	386337.90	0.00	386337.90	386337.90	0.00	386337.90
2	लेबर सेल मजदूरी का 1 प्रतिशत					3863.38	0.00	3863.38
	कुल :-	365	386337.90	0.00	386337.90	390201.28	0.00	390201.28
(च) सम्पौचन कार्य (दशम वर्ष)		नवम वर्ष को आधार मानते हुए मजदूरी दर में 18 प्रतिशत वृद्धि के साथ मजदूरी दर - 1217.23						
1	पीपी की सुस्ता- 25 हे० तक	365	444288.95	0.00	444288.95	444288.95	0.00	444288.95
2	लेबर सेल मजदूरी का 1 प्रतिशत					4442.89	0.00	4442.89
	कुल :-	365	444288.95	0.00	444288.95	448731.84	0.00	448731.84
(छ) सम्पौचन कार्य (एकादशम वर्ष)		दशम वर्ष को आधार मानते हुए मजदूरी दर में 18 प्रतिशत वृद्धि के साथ मजदूरी दर - 1389.81						
1	पीपी की सुस्ता- 25 हे० तक	365	510930.65	0.00	510930.65	510930.65	0.00	510930.65
2	लेबर सेल मजदूरी का 1 प्रतिशत					5109.31	0.00	5109.31
	कुल :-	365	510930.65	0.00	510930.65	516039.96	0.00	516039.96
(ज) सम्पौचन कार्य (दोवादशम वर्ष)		एकादशम वर्ष को आधार मानते हुए मजदूरी दर में 18 प्रतिशत वृद्धि के साथ मजदूरी दर - 1609.78						
1	पीपी की सुस्ता- 25 हे० तक	365	587569.70	0.00	587569.70	587569.70	0.00	587569.70
2	लेबर सेल मजदूरी का 1 प्रतिशत					5875.70	0.00	5875.70
	कुल :-	365	587569.70	0.00	587569.70	593445.40	0.00	593445.40
	सकल योग :-	5274	4108087.59	23212.06	4131299.65	20095361.70	5478898.10	25574259.80
	या ₹०:-						5478898.10	25574260.00

नोट :-

1. राजा प्राकल्पन प्रदान मुख्य वन संरक्षण, विकास, इतरकर्म, राधी के कार्यालय आदिके सं० - 01/ पी०एच०-30/2020- 09 शाखाक 281 दिनांक 26.04.2023 को आधार पर तैयार किया गया है।
2. द्वितीय वर्ष से 18 प्रतिशत प्रति वर्ष की दर से मजदूरी दर में बढ़ोतरी की गई है।
3. सामग्री एवं आभूषण में 18% GST जोड़कर प्राकल्पन तैयार किया गया है।

संक्रमांक	मजदूरी	सामग्री GST 18%	कुल
अंतिम कार्य (प्रथम वर्ष) वर्ष 2023-24	6908337.73	3702477.55	10610815.28
समापन कार्य (द्वितीय वर्ष) वर्ष 2024-25	4469907.02	596496.07	5066403.10
सम्पौचन कार्य (तृतीय वर्ष) वर्ष 2025-26	2020000.29	495937.01	2515937.30
सम्पौचन कार्य (चतुर्थ वर्ष) वर्ष 2026-27	1855070.94	393308.16	2248379.10
सम्पौचन कार्य (प्रथम वर्ष) वर्ष 2027-28	2002707.11	290679.31	2293386.42
सम्पौचन कार्य (द्वितीय वर्ष) वर्ष 2028-29	256565.65	0.00	256565.65
सम्पौचन कार्य (तृतीय वर्ष) वर्ष 2029-30	295049.03	0.00	295049.03
सम्पौचन कार्य (चतुर्थ वर्ष) वर्ष 2030-31	339305.46	0.00	339305.46
सम्पौचन कार्य (पंचम वर्ष) वर्ष 2031-32	390201.28	0.00	390201.28
सम्पौचन कार्य (दशम वर्ष) वर्ष 2032-33	448731.84	0.00	448731.84
सम्पौचन कार्य (एकादशम वर्ष) वर्ष 2033-34	516039.96	0.00	516039.96
सम्पौचन कार्य (दोवादशम वर्ष) वर्ष 2034-35	593445.40	0.00	593445.40
योग :-	20095361.70	5478898.10	25574259.80
या ₹०:-	20095362.00	5478898.00	25574260.00

कुल प्राकल्पित राशि (दो करोड़ पचपन लाख चौहत्तर हजार दो सौ साठ) मात्र।

प्रतिहरसाक्षरित  
वन प्रमंडल पदाधिकारी,  
रांची वन प्रमंडल, रांची।

जॉचा  
सहायक वन संरक्षक,  
रांची वन प्रमंडल, रांची।

समर्पित  
वन क्षेत्र पदाधिकारी,  
बुढमू वन क्षेत्र, माण्डर।

C.M. (M) Project Officer  
KDM Project



# 51

## कतिपूरक वृक्षारोपण (स्थल विशिष्ट प्राक्कलन)

प्रस्ताव अधिकरण :-

योजना का नाम :-

स्थल का नाम :-

प्लान रकबा हे० में :-

मजदूरी दर

अंशिक - 3 मी० X 3 मी० / 2 मी० X 3 मी० / 2 मी० X 2 मी०

### अपकृष्ट वनों का पुर्नवास योजना

हातमा

70.80

346.01

भाग- माण्डर

हे०

प्रति मानव दिवस

भाग नं०-38

प्लॉट नं०-

शुल रकबा हे० - 75.00

पौधों की सं०-

612, 587, 585, 531, 1135

1000 पौधा प्रति हे०

(पैमान की संख्या- 462.85 हे०)

क्र० सं०	कार्य की विवरणी	अनुसूची दर			प्रस्तावित व्यय			अनुसूचित
		मा० दि०/हे०	मजदूरी	सामग्री	शुल	मजदूरी	सामग्री	
<b>(क) वित्तीय वर्ष 2023-24 में अंशिक कार्य (प्रथम वर्ष) मजदूरी दर प्रति मानव दिवस : ₹ 346.01</b>								
1(A)	संरक्षण एवं सीमांकन	3	1038.03	50.00	1088.03	73492.52	3540.00	77032.52
1(B)	पौधों वन सीमा संरक्षण ( 54 पौधे/वृक्ष)	6.48	2242.14	2428.10	4670.24	121075.82	131117.40	252193.22
2	झाड़ी संख्याई (सामान्य झाड़ी)	7	2422.07	0.00	2422.07	171482.56	0.00	171482.56
2.1	कटवेल/जीमसिंग, कलाध्वर कटिंग, स्प्रिंग ड्रेनिंग आदि	10	3460.10	0.00	3460.10	244975.08	0.00	244975.08
3	ट्रेस पैदान							
	1) मशीन द्वारा- 462.25 (प्रति हे०)	2	692.02	2657.15	3349.17	319886.25	1228267.59	1548153.83
	2) पक्षर द्वारा - (प्रति हे०)	0	0.00	0.00	0.00	0.00	0.00	0.00
4	मृदा कार्य ( 0.3मी० X 0.3 मी० X 0.3 मी०) @ 0.27 मी० मी० 1000 घंटे प्रति हे० (संरक्षण एवं मृदा प्रकृतिगत मिट्टे सहित)	22.00	7612.22	0.00	7612.22	538945.18	0.00	538945.18
5	अन्य पौधारोपण कार्य एवं प्रवर्धन सहित	10.00	3460.10	0.00	3460.10	244975.08	0.00	244975.08
6	समग्री (पौधे/वृक्ष/सीमा, बीज, खाद, चर्मक, खाद, रसायन, पौधारोपण तथा पैदान सामग्री आदि)	0	0.00	2025.00	2025.00	0.00	143370.00	143370.00
7	मृदा एवं जल संरक्षण कार्य - गहरी फ्लोरिंग / सिंचन सिस्टम/ डैम / कट्टर आदि आसफसकालानुसार 98 Contour/ha 5mx0.30mx0.30m	45	15570.45	0.00	15570.45	1102387.86	0.00	1102387.86
10	सेवर सेस मजदूरी का 1 प्रतिशत							
11	विशेष कार्य (आधारभूत कार्य/वृक्ष आदि)	0	0.00	250.00	250.00	28172.20	0.00	28172.20
	प्रथम वर्ष योजना की कुल लागत सहित							4369387.53
	प्रथम एवं द्वितीय वर्ष योजना की कुल लागत सहित							6567879.33
12	प्रस्ताव विन्दु (प्रथम एवं द्वितीय वर्ष योजना की कुल लागत सहित का 15 प्रतिशत)					394072.76	591109.14	985181.90
	कुल -	105	36497.13	7410.25	43907.38	3239465.30	2115104.13	16291836.29
	सामग्री मद में GST 18% कुल -					0.00	380718.74	0.00
	कुल योग -	105	36497.13	7410.25	43907.38	3239465.30	2495822.87	5735288.17
<b>(ख) समानान्त कार्य (द्वितीय वर्ष) प्रथम वर्ष को आधार मानते हुए मजदूरी दर में 15 प्रतिशत वृद्धि के साथ मजदूरी दर - 397.81</b>								
1	अन्य पौधारोपण कार्य एवं प्रवर्धन सहित	13.00	5172.83	400.00	5572.83	366236.36	28320.00	394556.36
2	मृदा संरक्षण	22.00	8754.02	0.00	8754.02	619784.62	0.00	619784.62
3	दाँ कटावनी एवं मिटावनी	25.00	9947.75	0.00	9947.75	704300.70	0.00	704300.70
4	ट्रेस एवं चर पैदान हेतु बीज रोपण	2	795.82	0.00	795.82	56344.06	0.00	56344.06
5	पौधों की संख्या - 25 हे० से 50 हे० तक	550	218850.50	0.00	218850.50	218850.50	0.00	218850.50
6	समग्री (बीज, चर्मक, आदि)	0	0.00	2363.00	2363.00	0.00	167300.40	167300.40
7	विशेष कार्य (आधारभूत, प्रसार-प्रसार)	0	0.00	250.00	250.00	0.00	17700.00	17700.00
8	सेवर सेस मजदूरी का 1 प्रतिशत							
	कुल -	612.00	243520.92	3013.00	246533.92	1985171.40	213320.40	2198491.80
	सामग्री मद में GST 18% कुल -					0.00	38397.67	0.00
	कुल योग -	612.00	243520.92	3013.00	246533.92	1985171.40	251718.07	2236889.47
<b>(ग) सम्पोषण कार्य (द्वितीय वर्ष) द्वितीय वर्ष को आधार मानते हुए मजदूरी दर में 15 प्रतिशत वृद्धि के साथ मजदूरी दर - 487.80</b>								
1	एक कोठनी मिटावनी	14	6406.40	0.00	6406.40	453573.12	0.00	453573.12
2	सामग्री (पुरिया, जैदिक खाद आदि)	0	0.00	1419.86	1419.86	0.00	100526.09	100526.09
3	पौधों की संख्या - 25 हे० से 50 हे० तक	730	334048.00	0.00	334048.00	334048.00	0.00	334048.00
4	पैदान मरम्मत (प्रति हे०) 462.25 पैदान	1	457.60	0.00	457.60	211525.60	0.00	211525.60
5	मृदा पौधों का प्रतिस्थापन	4.4	2013.44	1000.00	3013.44	142551.55	70800.00	213351.55
6	सेवर सेस मजदूरी का 1 प्रतिशत							
	कुल -	749	342925.44	2419.86	345345.30	1153115.25	171326.09	1324441.34
	सामग्री मद में GST 18% कुल -					0.00	30838.70	0.00
	कुल योग -	749	342925.44	2419.86	345345.30	1153115.25	202164.78	1355280.84
<b>(घ) सम्पोषण कार्य (तृतीय वर्ष) तृतीय वर्ष को आधार मानते हुए मजदूरी दर में 15 प्रतिशत वृद्धि के साथ मजदूरी दर - 526.24</b>								
1	एक कोठनी मिटावनी	14	7367.36	0.00	7367.36	521609.09	0.00	521609.09
2	सामग्री (पुरिया, जैदिक खाद आदि)	0	0.00	1419.86	1419.86	0.00	100526.09	100526.09
3	पौधों की संख्या - 25 हे० से 50 हे० तक	730	384155.20	0.00	384155.20	384155.20	0.00	384155.20
4	मृदा पौधों का प्रतिस्थापन	2.20	1157.73	500.00	1657.73	81967.14	35400.00	117367.14
5	सेवर सेस मजदूरी का 1 प्रतिशत							
	कुल -	746	392680.29	1919.86	394600.15	997608.74	135926.09	1133534.83
	सामग्री मद में GST 18% कुल -					0.00	24466.70	0.00
	कुल योग -	746	392680.29	1919.86	394600.15	997608.74	160392.78	1158001.53

Q.22 (A) Project Officer  
KDH Project

(क) सम्पोषण कार्य (प्रथम वर्ष) चतुर्थ वर्ष को आधार मानते हुए मजदूरी दर में 15 प्रतिशत वृद्धि के साथ मजदूरी दर - 608.18								
1	एक कोट्टी निकाली	14	8472.52	0.00	8472.52	599854.42	0.00	599854.42
2	सामग्री (पुश्पिका जैविक खाद आदि)	0	0.00	1419.86	1419.86	0.00	100526.09	100526.09
3	पीपी की सुका- 25 टन तक	365	220890.70	0.00	220890.70	220890.70	0.00	220890.70
4	पेंसर की मरम्मत (प्रति वन) 462.25 वन	1	605.18	0.00	605.18	279744.46	0.00	279744.46
5	लेबर सेल मजदूरी का 1 प्रतिशत					11004.90	0.00	11004.90
	कुल :-	380	229968.40	1419.86	231388.26	1111494.47	100526.09	1212020.55
	सामग्री दर में GST 18% कुल :-					0.00	18094.70	0.00
	कुल योग :-	380	229968.40	1419.86	231388.26	1111494.47	118620.78	1230115.25
(ख) सम्पोषण कार्य (द्वितीय वर्ष) प्रथम वर्ष को आधार मानते हुए मजदूरी दर में 15 प्रतिशत वृद्धि के साथ मजदूरी दर - 695.90								
1	पीपी की सुका- 25 टन तक	365	254025.40	0.00	254025.40	254025.40	0.00	254025.40
2	लेबर सेल मजदूरी का 1 प्रतिशत					2540.25	0.00	2540.25
	कुल :-	365	254025.40	0.00	254025.40	256565.65	0.00	256565.65
(ग) सम्पोषण कार्य (तृतीय वर्ष) द्वितीय वर्ष को आधार मानते हुए मजदूरी दर में 15 प्रतिशत वृद्धि के साथ मजदूरी दर - 800.36								
1	पीपी की सुका- 25 टन तक	365	292127.75	0.00	292127.75	292127.75	0.00	292127.75
2	लेबर सेल मजदूरी का 1 प्रतिशत					2921.28	0.00	2921.28
	कुल :-	365	292127.75	0.00	292127.75	295049.03	0.00	295049.03
(घ) सम्पोषण कार्य (चतुर्थ वर्ष) तृतीय वर्ष को आधार मानते हुए मजदूरी दर में 15 प्रतिशत वृद्धि के साथ मजदूरी दर - 920.40								
1	पीपी की सुका- 25 टन तक	365	335946.00	0.00	335946.00	335946.00	0.00	335946.00
2	लेबर सेल मजदूरी का 1 प्रतिशत					3359.46	0.00	3359.46
	कुल :-	365	335946.00	0.00	335946.00	339305.46	0.00	339305.46
(ङ) सम्पोषण कार्य (पंचम वर्ष) चतुर्थ वर्ष को आधार मानते हुए मजदूरी दर में 15 प्रतिशत वृद्धि के साथ मजदूरी दर - 1058.40								
1	पीपी की सुका- 30 टन तक	365	386337.90	0.00	386337.90	386337.90	0.00	386337.90
2	लेबर सेल मजदूरी का 1 प्रतिशत					3863.38	0.00	3863.38
	कुल :-	365	386337.90	0.00	386337.90	390201.28	0.00	390201.28
(च) सम्पोषण कार्य (षष्ठम वर्ष) पंचम वर्ष को आधार मानते हुए मजदूरी दर में 15 प्रतिशत वृद्धि के साथ मजदूरी दर - 1217.23								
1	पीपी की सुका- 28 टन तक	365	444288.95	0.00	444288.95	444288.95	0.00	444288.95
2	लेबर सेल मजदूरी का 1 प्रतिशत					4442.89	0.00	4442.89
	कुल :-	365	444288.95	0.00	444288.95	448731.84	0.00	448731.84
(छ) सम्पोषण कार्य (सप्तम वर्ष) षष्ठम वर्ष को आधार मानते हुए मजदूरी दर में 15 प्रतिशत वृद्धि के साथ मजदूरी दर - 1399.81								
1	पीपी की सुका- 28 टन तक	365	510930.65	0.00	510930.65	510930.65	0.00	510930.65
2	लेबर सेल मजदूरी का 1 प्रतिशत					5109.31	0.00	5109.31
	कुल :-	365	510930.65	0.00	510930.65	516039.96	0.00	516039.96
(ज) सम्पोषण कार्य (अष्टम वर्ष) सप्तम वर्ष को आधार मानते हुए मजदूरी दर में 15 प्रतिशत वृद्धि के साथ मजदूरी दर - 1609.78								
1	पीपी की सुका- 25 टन तक	365	587569.70	0.00	587569.70	587569.70	0.00	587569.70
2	लेबर सेल मजदूरी का 1 प्रतिशत					5875.70	0.00	5875.70
	कुल :-	365	587569.70	0.00	587569.70	593445.40	0.00	593445.40
	सकल योग :-	5148	4056818.53	16182.83	4073001.36	11326193.78	3228719.29	14554913.08
							या /	14554913.00

नोट :-

- उक्त प्राक्कलन प्रमाण मुख्य वन संरक्षक, विकास, इन्टरजन्ट, रांची के कार्यालय आवेष्ट सं - 01/ पंजी-30/2020- 07 शांथक 278 दिनांक 26.04.2023 के आधार पर तैयार किया गया है।
- द्वितीय वर्ष से 15 प्रतिशत प्रति वर्ष की दर से मजदूरी दर में बढ़ोतरी की गई है।
- सामग्री एवं आपूर्ति दर में 18% GST जोड़कर प्राक्कलन तैयार किया गया है।

वर्ष	मजदूरी	सामग्री GST 18%	कुल
अंतिम कार्य (प्रथम वर्ष) वर्ष 2022-24	3239465.30	2495822.87	5735288.17
सम्पोषण कार्य (द्वितीय वर्ष) वर्ष 2024-25	1985171.40	251718.07	2236889.47
सम्पोषण कार्य (तृतीय वर्ष) वर्ष 2025-26	1153115.25	202164.78	1355280.04
सम्पोषण कार्य (चतुर्थ वर्ष) वर्ष 2026-27	997608.74	160392.78	1158001.53
सम्पोषण कार्य (पंचम वर्ष) वर्ष 2027-28	1111494.47	118620.78	1230115.25
सम्पोषण कार्य (षष्ठम वर्ष) वर्ष 2028-29	256565.65	0.00	256565.65
सम्पोषण कार्य (सप्तम वर्ष) वर्ष 2029-30	295049.03	0.00	295049.03
सम्पोषण कार्य (अष्टम वर्ष) वर्ष 2030-31	339305.46	0.00	339305.46
सम्पोषण कार्य (नवम वर्ष) वर्ष 2031-32	390201.28	0.00	390201.28
सम्पोषण कार्य (दशम वर्ष) वर्ष 2032-33	448731.84	0.00	448731.84
सम्पोषण कार्य (एकादशम वर्ष) वर्ष 2033-34	516039.96	0.00	516039.96
सम्पोषण कार्य (दोबारादशम वर्ष) वर्ष 2034-35	593445.40	0.00	593445.40
योग :-	11326193.78	3228719.29	14554913.08
या कुल :-	11326194.00	3228719.00	14554913.00

कुल प्राक्कलित राशि (एक करोड़ पैंतालीस लाख चौवन हजार नौ सौ तेरह) मात्र।

प्रतिहरवाकरित  
वन प्रमंडल प्रदाधिकारी,  
रांची वन प्रमंडल, रांची।

जॉया  
सहायक वन संरक्षक,  
रांची वन प्रमंडल, रांची।

समर्पित  
वन क्षेत्र पदाधिकारी,  
बुढ़मू वन क्षेत्र, माण्डर।

**C.S. (M) Project Officer**  
**KDH Project**



# **Annexure E**

F. No. 11-51/2015-FC  
 Government of India  
 Ministry of Environment, Forests and Climate Change  
 (Forest Conservation Division)

Indira Paryavaran Bhawan,  
 Aliganj, Jorbagh Road,  
 New Delhi - 110 003  
 Dated: 1<sup>st</sup> April, 2015

To  
 The Principal Secretary (Forests),  
 All State / Union Territory Governments

**Sub:** Diversion of forest land for non-forest purpose under the Forest (Conservation) Act, 1980- Guidelines regarding extension of period of validity of approvals accorded under the Forest (Conservation) Act, 1980 for diversion of forest land for mining projects.

Sir,

I am directed to say that para 4.16 of guidelines issued under the Forest (Conservation) Act, 1980 (FC Act) *inter-alia* provides that the approval under the FC Act for diversion of forest land for grant/renewal of mining leases shall normally be granted for a period co-terminus with the period of mining lease proposed to be granted under the Mines and Minerals (Development and Regulation) Act, 1957 (MMDR Act, 1957) or Rules framed thereunder, but not exceeding 30 years, in consonance with the provisions of the Section 8 of the MMDR Act, 1957 prior to its amendment by promulgation of the Mines and Mineral (Development and Regulation) Amendment Ordinance, 2015.

2. The Ministry of Mines has drawn attention of this Ministry to the Mines and Minerals (Development & Regulation) Amendment Ordinance, 2015 promulgated by the Central Government on 12<sup>th</sup> January 2015 and informed that as per the Ordinance, there would be no renewal of any Mining Lease in future. All Mining Leases to be granted in future would have tenure of 50 years. Similarly, leases granted prior to the promulgation of Ordinance would also have tenure of not less than 50 years. Ministry of Mines requested this Ministry to consider extending the period of validity of approvals accorded under the FC Act to existing mining leases.

3. After careful examination of the matter, I am directed to say that in case of existing mining leases in respect of minerals specified in sub-section (1) of section 8A of the MMDR Act, 1957, as inserted by the Mines and Mineral (Development and Regulation) Amendment Ordinance, 2015, period of validity of approvals accorded under Section-2 of the FC Act shall be extended, and shall be deemed to have been extended upto a period co-terminus with the period of

2  
 01/04/2015

  
 Project Officer  
 KDH Project



mining lease in accordance with the provisions of the MMDR Act, 1957, as amended, subject to the following conditions:

- (i) The State Government shall, within a period of two years from the date of issue of this letter, realize from the user agency, Net Present Value (NPV) of the forest land for which period of validity of approval under the FC Act has been extended, in case the same has not already been realised, and transfer the same to the ad-hoc Compensatory Afforestation Fund Management and Planning Authority (CAMPA).
- (ii) In case NPV of forest land for which period of validity of approval under the FC Act has been extended by this letter has not already been realised and the State Government fails to realize the same from the user agency within a period of two years from the date of issue of this letter, approval accorded under the FC Act for such forest land shall be kept in abeyance, and shall be deemed to have been kept in abeyance, till such time, the NPV of such forest land is realised by the State Government.
- (iii) Provisions of this letter, notwithstanding anything contained therein, shall not apply to forest land falling in a mining lease for which renewal has been rejected, or which has been determined or lapsed before the issue of this letter.

Yours faithfully,

(H.C. Chaudhary)  
Director

**Copy to:-**

1. Prime Minister's Office (*Kind attn.* : Shri Santosh D. Vaidya, Director).
2. Secretary, Ministry of Mines, Government of India.
3. Secretary, Ministry of Coal, Government of India.
4. Secretary, Ministry of Steel, Government of India.
5. Principal Chief Conservator of Forests, all States/UTs.
6. Nodal Officer, the Forest (Conservation) Act, 1980, all States/UTs.
7. All Regional Offices, Ministry of Environment, Forest and Climate Change (MoEFCC).
8. Joint Secretary, In-charge, Impact Assessment Division, MoEF.
9. PS to the Hon'ble Minister of State (Independent Charge) for Environment, Forest and Climate Change.
10. Chairman, State Environment Impact Assessment Authority, all States/UTs.
11. Member-Secretary, State Environment Impact Assessment Authority, all States/UTs.
12. All Directors/ Assistant Inspector General of Forests in Forest Conservation Division, MoEFCC.
13. All Advisors/ Directors/ Dy. Directors in the Impact Assessment Division, MoEFCC.
14. Director, Regional Office (Headquarters), MoEFCC.

C.M. (M) Project Officer  
RDH Project

# **Annexure F**



## AGENCY COPY



## NEFT / RTGS CHALLAN for CAMPA Funds

Date : 22-07-2023

Agency Name.	HOD/DGM(E&F)
Application No.	5883740745
MoEF/SG File No.	8-62/2018-FC
Location.	JHARKHAND
Address.	E&F DEPTT, DAMODAR BUILDING, DARBHANGA HOUSE, CCL, RANCHI
Amount(in Rs)	102008692/-

Amount in Words : Ten Crore Twenty Lakh Eight Thousand Six Hundred and Ninety-Two Rupees Only

NEFT/RTGS to be made as per following details;

Beneficiary Name:	JHARKHAND CAMPA
IFSC Code:	UBIN0996335
Pay to Account No.	150725883740745 Valid only for this challan amount.
Bank Name & Address:	Union Bank Of India FCS Centre, 21/1, III Floor, Jelitta Towers, Mission Road, Bengaluru-560027

- This Challan is strictly to be used for making payment to CAMPA by NEFT/RTGS only

## BANK COPY



## NEFT / RTGS CHALLAN for CAMPA Funds

Date : 22-07-2023

Agency Name.	HOD/DGM(E&F)
Application No.	5883740745
MoEF/SG File No.	8-62/2018-FC
Location.	JHARKHAND
Address:	E&F DEPTT, DAMODAR BUILDING, DARBHANGA HOUSE, CCL, RANCHI
Amount(in Rs)	102008692/-

Amount in Words : Ten Crore Twenty Lakh Eight Thousand Six Hundred and Ninety-Two Rupees Only

NEFT/RTGS to be made as per following details;

Beneficiary Name:	JHARKHAND CAMPA
IFSC Code:	UBIN0996335
Pay to Account No.	150725883740745 Valid only for this challan amount.
Bank Name & Address:	Union Bank Of India FCS Centre, 21/1, III Floor, Jelitta Towers, Mission Road, Bengaluru-560027

- This Challan is strictly to be used for making payment to CAMPA by NEFT/RTGS only

Note: After making the required payment through challan, if the payment status has not been updated even after 7 working days, then kindly mail a copy of your challan with transaction date and reference id to Email: [fcsblr@unionbankofindia.bank](mailto:fcsblr@unionbankofindia.bank), [epurse@unionbankofindia.bank](mailto:epurse@unionbankofindia.bank), [ubin0903710@unionbankofindia.bank](mailto:ubin0903710@unionbankofindia.bank)

परिवोजना पराधिकारी  
के.डी.एच. परिवोजना

# **Annexure G**



**CENTRAL COALFIELDS LIMITED**  
(A subsidiary of Coal India Limited)  
Office of the Project Officer, KDH OCP  
North Karanpura Area, P.O: Dakra 829210,  
Dist: Ranchi (Jharkhand).



Ref. No.: PO(KDH)/Forest/2023-24/ 325

Date: 04.08.2023

To  
Divisional Forest Officer  
Ranchi Division  
Vanbhavan-Ranchi  
Email: dforanchi2@gmail.com

**Subject: Submission of payment details in Ad-Hoc CAMPA Levies Format in respect to demand raised in respect of Stage-I clearance of 126.72 ha forest proposal of KDH OCP, CCL**

Dear Sir,

This is to bring to your kind notice that KDH OCP, CCL has been accorded Stage-I forestry clearance for an area of 126.72 ha forest land by MoEF&CC vide letter no 8-62/2018-FC dated 27.02.2023. Copy of Stage-I enclosed for kind reference.

In respect to above mentioned Stage-I a demand of Rs 18,13,35,412 has been raised by your kind office vide letter no 2513 dated 06.07.2023.

In referce to the above mentioned demand the payment in respect of CA and NPV have been submitted. The details are attached in the duly filled Ad-Hoc CAMPA Levies format.

This is for your kind information please



Thanking You.  
Yours Faithfully

Project Officer,  
KDH OCP  
NK Area, Dakra

Enclosure : As mentioned Above

Copy to:-

- 1) General Manager, NK Area: for kind information
- 2) HoD(Forest), CCL HQ
- 3) SO(P&P), NK Area
- 4) O/c

परियोजना पर्यधिकारी  
के०डी०एच० परियोजना



PROFORMA

57

1	Name of the Regional Office		Integrated Regional Office, Ranchi				
2	State/District/Forest Division to which the proposal related		Jharkhand/Ranchi/Ranchi				
3	Name of the User agency		Central Coalfields Limited, KDH OCP				
4	Nature and category of proposal		Mining				
5	Proposal Number		<b>Ministry File No:8-62/2018-FC</b> <b>Proposal No:- FP/JH/MIN/8374/2014</b>				
6	Extent of forest area involved		126.72 ha				
7	Whether original or extension		original				
8	If extension of lease, please clarify if proposal involves additional forest area, and if so, specify		NA				
9	Date of Stage-I clearance		27.02.2023				
10	Extent of CAMPA charges, head wise						
	Compensatory Afforestation		5,99,65,530				
	Additional CA		-				
	Penal CA		-				
	Catchment Area Treatment		-				
	Wildlife Management Plan (for safety purpose)		-				
	Additional Charges for diversion area falling under notified/protected area(i.e block plantation 5 times of tree to be felled)		-				
	Net present value		12,13,69,882				
	Any other Charges/Levies (please specify) Total		Total =18,13,35,412				
11.	Whether payment made through challan or otherwise. In case of online payment , details of challan		Online payment through e-challan for an amount of Rs 10,20,08,692/- ( challan enclosed) For remaining amount of Rs 7,93,26,720/- done through RTGS				
12	Details of Deposits						
No.	Type of deposit (NPV/CA /WMP/Others specify)	Whether by RTGS/ DD/NE FT	UTR/DD No.	Amount Deposited(Rs.)	Date of deposit	Name of Bank from which amount transferred to account of CAF	Bank account of CAF managed by CAMPA in which fund deposited
1.	CA	NEFT	ICICR220230725 00010030	5,99,65,530	25.07.2023	ICICI Bank , Ratu Road Ranchi	1507258837407 45
2	NPV	1.NEFT	1. ICICR220230725 00010030	4,20,43,162	25.07.2023	ICICI Bank , Ratu Road Ranchi	1507258837407 45
		2. RTGS	2. PUNBR52016033 110025459 (vide this UTR no	7,93,26,720	31.03.2016	Punjab National Bank, SN Ganguli Road, Ranchi	0371001010252 12

  
 परियोजना अधिकारी  
 के०डी०एच० परियोजना

			an amount of Rs 220,50,00,000 has been deposited in CAF account, Jharkhand for NPV of 13 projects of CCL)				
		Total		12,13,69,882			
3	Total			18,13,35,412			

Project Officer  
KDHFOCP/2023  
NK Area

परियोजना पदाधिकारी  
के०डी०एन० परियोजना

To,  
The Branch Manager,  
Punjab National Bank,  
S.N.Ganguly Road,  
Ranchi.

**Subject: Request for providing UTR NO- against the payment made by CCL of RTGS for Rs.2,20,50,000/- Crores and NEFT for Rs. 41,439/- in Adhoc CAMPA, JHARKHAND on 31.03.2016 through NEFT/RTGS.**

Dear Sir,

Central Coalfields Ltd has paid the above amount of Rs. 220, 50,00,000/ ~~crores~~ and Neft for Rs. 41,439/- in Ad-hoc CAMPA against the forest land diversion for forest levies i.e. NPV, CA etc. in respect of several projects (13 projects).

During reconciliation by the ROMOEFCC,Ranchi for the payment of NPV of Amlo(39.664 Ha), it has been enquired about the UTR No. of the total payment of RTGS of Rs.2,20,50,00,000/- ~~crores~~ and Neft of Rs. 41,439/- payment , so you are requested to provide the UTR numbers for the aforesaid amount.

Enclosed: Details of payment

Yours faithfully,

*[Signature]*  
15-1-2021

GM

Environment and Forest  
CCL,Darbhanga House,  
Ranchi,Jharkhand.

C C.

By Gm Finance Corporate  
CCL HQ Finance.

Amt:

UTR

① 2,20,50,00,000 : PUNBR 52016 03311 0025459

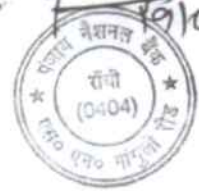
② 41439/- : SD 1288460349

Both transactions dated on : 31/03/2016.

*[Signature]*  
15/01/2021

*[Signature]*  
परियोजना प्रतिकारी  
के०डी०एच० परियोजना

Page - 031





Page - 62



Universal Banking Solution from Infosys

19 January, 2021 | User 80001AKE | 040400 | Menu Shortcut: [Go](#)

Account Ledger Inquiry

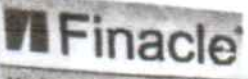
Help

A/c. ID	0404002100045433 INR 040400 CCL DARBHANGA HOUSE	A/c. Status Date	08-07-2016
A/c. Status	ACTIVE	A/c. Close Date	CUSTOMER ACCOUNT
A/c. Open Date	28-06-1996	A/c. Type	INR
GL Subhead	03100	Available Amt.	90,58,60,329.57 CR
Opening Bal.	INR	Effective Available Amt.	90,58,60,329.57 CR
Closing Bal.	INR	Float Bal.	0.00 CR
Funds in Ctg.	INR		0.00 CR

Tran. Date	Value	Instr No.	Particulars	CCY	Debit Amt	Credit Amt	Bal
31-03-2016		D11118621		INR		6,50,07,904.00	6,53,02,802.22CR.
31-03-2016		040400F200055125 adj.	due to Sweeps Reg Closure	INR	78,240.00		2,94,898.22CR.
31-03-2016		040400F200055107 adj.	due to Sweeps Reg Closure	INR	15,362.00		3,73,138.22CR.
31-03-2016		040400F200055091 adj.	due to Sweeps Reg Closure	INR	60,679.00		3,88,500.22CR.
31-03-2016		040400F200055055 adj.	due to Sweeps Reg Closure	INR	53,689.00		4,49,179.22CR.
31-03-2016		040400F200054995 adj.	due to Sweeps Reg Closure	INR	5,23,783.00		5,02,868.22CR.
31-03-2016		Sweep Trf From: 040400F200054995		INR		21,16,00,000.00	10,26,651.22CR.
31-03-2016		Sweep Trf From: 040400F200055055		INR		2,54,50,000.00	21,05,73,348.78DR.
31-03-2016		Sweep Trf From: 040400F200055091		INR		7,91,00,000.00	23,60,23,348.78DR.
31-03-2016		Sweep Trf From: 040400F200055107		INR		2,67,00,000.00	31,51,23,348.78DR.
31-03-2016		Sweep Trf From: 040400F200055125		INR		20,54,50,000.00	34,18,23,348.78DR.
31-03-2016		NEFT:SD1288460349-CAF AC JHARKHAND		INR	41,439.00		54,72,73,348.78DR.
31-03-2016		NRTGS/PUNBR52016033110025459/CAF AC JHARKHAND		INR	2,20,50,00,000.00		54,72,31,909.78DR.
31-03-2016		NRTGS/BARBR52016033100773637/CENTRAL COALFIELDS LI		INR		50,00,00,000.00	1,65,77,68,090.22CR.

Page - 62

परियोजना परियोजना  
के.डी.एच. परियोजना



Universal Banking Solution from Infosys

19 January, 2021 | User 354408MK | 040400 | Menu Shortcut:  Go

UTR Inquiry

Message Type	O-Outward	Paysys ID	R-RTGS
UTR Number	PUNBR52016033110025459		

Tran Ref No	0404003103163293068	Instrument Date	
PO Ref No	000006680068	Charge Amount	0.00
Tran Date	31-03-2016	Tran ID	S41907002
Service ID	NCP	Tran Remarks	000006680068/040400
Service Type	OUTWARD	Tran Particular	NRTGS/PUNBR52016033110025459/C
Tran Type	TRANSFER	Message Status	
Remitter Account	0404002100045433	PO Status	PROCESSED
Remitter Name	CCL DARBHANGA HOUSE	Remittance Remarks 1	
Remitter IFSC	PUNB0040400	Remittance Remarks 2	
Beneficiary Acct	037100101025212	Remittance Remarks 3	
Beneficiary Name	CAF AC JHARKHAND	Remittance Remarks 4	
Beneficiary IFSC	CORP0000371	Remittance Remarks 5	
Tran Amount	2205000000.00	Remittance Remarks 6	
Instrument Type		Return UTR	
Instrument Number		Reject Code / Desc	
Instrument Alpha			

OK

*XCC*  
19/01/2021

परियोजना परामर्शकारी  
के०डी०एच० परियोजना



CCL

(A Miniratna Cat-1 Company)

सेन्ट्रल कोलफील्ड्स लिमिटेड

(भारत सरकार का एक उपक्रम)

(दरभंगा हाउस, राँची-834029)

CENTRAL COALFIELDS LIMITED

(Govt. of India Undertaking)

Darbhanga House, Ranchi- 834 029

फोन/Phone: (0651) 2360184 फैक्स/Fax: (0651) 2360184

वेबसाइट/Website: http://www.ccl.gov.in

Ref. no.: CCL/DGM/HOD (E&amp;F)/2016/ 15

Date: 12.04.2016

To  
The DFO,  
Bokaro, Hazaribagh, Ramgarh, Ranchi, Chatra(S),  
Govt. of Jharkhand.

Sub: Information reg. payment of NPV of CCL-Projects as per circular of MoEF&CC, F.No.11-599  
/2014-FC dated 1<sup>st</sup> April 2015 of Govt. of India as well as demanded by State Forest Deptt.

Dear Sir,

As per the subject above, NPV of the following Projects of CCL (Enclosed in Annex.-A) has been deposited in CAMPA A/C of Jharkhand in Corporation Bank, CGO Complex, New Delhi an amount of Rs.220,50,41,439.00 on 31.03.2016 through RTGS/NEFT

If any NPV is left for the Projects of CCL, as the period of one year stipulated in the said guidelines issued vide letter no. 11-599/2014-FC dated 1<sup>st</sup> April 2015 is extended for a further period of six months i.e. till 30<sup>th</sup> September 2016 as per circular of MoEF&CC, F.No.11-85-20169-FC dated 31<sup>st</sup> March 2016, will be paid within the stipulated period mentioned above.

This is for your kind information please.

Thanking you,

परियोजना उपदायिकारी  
के०डी०एन० परियोजना

Encl: As Above.

Yours faithfully,  
Dy. GM / HOD (Env.&Forest),  
Env. & Forest Deptt., CCL.



- 1) This is a proposal for approval towards payment of NPV and other forest compensation as per circular of MOEF & CCF No.11-599/2014-FC dated 01/04/2015 of Government of India as well as demand raised by State Forest Department.
- 2) The total referred land of 3106.479 Ha as per Annexure-'A' covering 13 (thirteen) number of Projects for which NPV payment proposed by Forest & Environment Department HQ is Rs.2205041439/-. In addition to above, compensatory afforestation payment of Rs.15 Crores in respect of 5 mines has also been proposed as per enclosed statement duly vetted by HOD(E&F).
- 3) Stage I clearance of the above referred land (Forest) is yet to be obtained.
- 4) Due to non-availability of stage I clearance, density of Forest on these land as per Annexure - 'A' has been taken from the adjacent land for which stage II clearance obtained and payment has also been made.
- 5) The present rates of NPV according to density of the forest as per notes of HOD(E&F), CCL at page N/8 is as follows.

	Density	NPV
(i)	0.3 and below	Rs.6.26 Lakh/Hectre
(ii)	More than 0.3 and less than 0.7	Rs.8.03 Lakh/Hectre

Accordingly the amount of NPV has been derived & proposed by E&F Department to be paid as follows:

	Name of the Project	Forest Area applied (ha)	Density	Rate in Lakhs/Ha	Amount payable
1	Rajrappa	562.900	0.3	6.26	352375400
2	Urimari OCP	202.470	0.3	6.26	126746220
3	Amlo	39.664	0.3	6.26	24829664
4	Tarmi	97.440	0.1	6.26	60997440
5	Govindpur	10.520	0.4	8.03	6585520
6	Pundi Exp OCP	595.530	0.4	8.03	478210590
7	KDH	126.720	0.3	6.26	79326720
8	Konar	93.580	0.4	8.03	75144740
9	Churi Benti Pr	198.160	0.6	8.03	159122480
10	Kuju	106.650	0.2	6.26	66762900
11	Topu	489.010	0.3	6.26	306120260
12	Amrapali	432.590	0.4	8.03	347369770
13	Churi UGP	151.245 (50% of 302.49)	0.6	8.03	121449735
		<b>3106.479</b>			<b>2205041439</b>

- Note: (i) As per Annexure 'A' Sl. No.5 rate considered Rs.6.26 Lakh/Ha instead of Rs.8.03 Lakh/Ha  
(ii) Sl. No.13 only 50% amount has been considered

6) As mentioned at point No.1. In reference to letter of Shri H.C. Chaudhary, Director, Govt. of India, Ministry of Environment, Forest and Climate Change, Indira Paryavaran Bhawan, Aliganj, Jorbagh Road, New Delhi vide F. No.11-599/2014-FC dated 1<sup>st</sup> April 2015 informed the Principal Secretary (Forests), All State/Union Territory Governments regarding guidelines for

64



S N GANGULI ROAD, RANCHI

Tel: 0651 - 2204755/ 2205599  
FAX: 0651 - 2205601  
E-mail: bn0404@pnb.co.in

M/S CCL DARBHANGA HOUSE  
DARBHANGA HOUSE

RANCHI JHARKHAND  
834001 INDIA

12.04.2016


DEAR SIR/MADAM,

**REG: CONFIRMATION OF YOUR RTGS FOR RS.220,50,00,000 &NEFT FOR RS. 41,439/-**

**This IS TO CERTIFY THAT WE HAVE MADE THE RTGS FOR RS.220,50,00,000/- TO CAF AC JHARKHAND ACCOUNT NO 037100101025212, IFSC CODE CORP0000371 AND NEFT FOR RS. 41,439/ TO CAF AC JHARKHAND. ACCOUNT NO. 037100101025212, IFSC CODE CORP0000371 ON 31.03.2016. WHICH STATUS SHOWS AS SETTLED.**

THIS IS FOR YOUR INFORMATION PLEASE.

  
MANAGER

  
परियोजना अधिकारी  
के०डी०एन० परियोजना

65

## AGENCY COPY

यूनियन बैंक Union Bank of India



## NEFT / RTGS CHALLAN for CAMPA Funds

Date : 22-07-2023

Agency Name.	HOD/DGM(E&F)
Application No.	5883740745
MoEF/SG File No.	8-62/2018-FC
Location.	JHARKHAND
Address.	E&F DEPTT, DAMODAR BUILDING, DARBHANGA HOUSE, CCL, RANCHI Ranchi
Amount(in Rs)	102008692/-

Amount in Words :Ten Crore Twenty Lakh Eight Thousand Six Hundred and Ninety-Two Rupees Only

## NEFT/RTGS to be made as per following details;

Beneficiary Name:	JHARKHAND CAMPA
IFSC Code:	UBIN0996335
Pay to Account No.	150725883740745 Valid only for this challan amount.
Bank Name & Address:	Union Bank Of India FCS Centre,21/1, III Floor, Jelitta Towers, Mission Road, Bengaluru-560027

- This Challan is strictly to be used for making payment to CAMPA by NEFT/RTGS only

## BANK COPY

यूनियन बैंक Union Bank of India



## NEFT / RTGS CHALLAN for CAMPA Funds

Date : 22-07-2023

Agency Name.	HOD/DGM(E&F)
Application No.	5883740745
MoEF/SG File No.	8-62/2018-FC
Location.	JHARKHAND
Address:	E&F DEPTT, DAMODAR BUILDING, DARBHANGA HOUSE, CCL, RANCHI Ranchi
Amount(in Rs)	102008692/-

Amount in Words :Ten Crore Twenty Lakh Eight Thousand Six Hundred and Ninety-Two Rupees Only

## NEFT/RTGS to be made as per following details;

Beneficiary Name:	JHARKHAND CAMPA
IFSC Code:	UBIN0996335
Pay to Account No.	150725883740745 Valid only for this challan amount.
Bank Name & Address:	Union Bank Of India FCS Centre, 21/1, III Floor, Jelitta Towers, Mission Road, Bengaluru-560027

- This Challan is strictly to be used for making payment to CAMPA by NEFT/RTGS only

Note:After making the required payment through challan, if the payment status has not been updated even after 7 working days, then kindly mail a copy of your challan with transaction date and reference id to Email: fcsblr@unionbankofindia.bank , epurse@unionbankofindia.bank, ubin0903710@unionbankofindia.bank

C.M. (M) /Project Officer  
KDH Project



Date-25-07-2023

TO WHOMSOEVER IT MAY CONCERN

This is to certify that CENTRAL COALFIELDS LIMITED has made the below mentioned payment from their current account 017505009227 with our Bank:-

Sr. No.	Beneficiary Name	Amount	Beneficiary account no	Bene IFSC	UTR	Date
1	JHARKH AND CAMPA	102008692.00	150725883740745	UBIN0996335	ICICR22023072500010030	25/07/2023

It is clarified that this information is furnished in strict confidence and without any risk and responsibility on our part or on the part of any Bank's officials in any respect more particularly either as guarantor or otherwise.

This certificate is issued at the specific request of the said customer.

Regards

Autorised Signatory

ICICI Bank-Ltd

Ratu Road Ranchi -834001

**ICICI Bank Limited**  
Modi heights, Shop # 05 & 06,  
Opp. All India Radio,  
Ratu Road, Ranchi,  
Jharkhand- 834001.

Website: [www.icicibank.com](http://www.icicibank.com)  
CIN: L65190GJ1994PLC021012

Regd. Office: ICICI Bank Tower, Near Chakli Circle,  
Old Padra Road, Vedodara 390 007,  
India.

Corp. Office: ICICI Bank Towers, Bandra-Kurla  
Complex, Mumbai 400 051, India

*G.M. (M) Project Officer*  
KDH Project

# **Annexure H**



67

(9)

**FORM-II**

(For projects other than linear projects)

Government of Jharkhand Office of the District Collector, Ranchi

No. : 3090 (ij)

Dated: 30-9-2015/WEL

**To WHOMSOEVER IT MAY CONCERN**

In compliance of the Ministry of Environment and Forests (MoEF), Government of India's letter No.11-9/98-FC (pt.) dated 3<sup>rd</sup> August 2009 wherein the MoEF issued guidelines on submission of evidences for having initiated and completed the process of settlement of rights under the Scheduled Tribes and Other Traditional Forest Dwellers (Recognition of Forest Right) Act, 2006 ('FRA', for short) on the forest land and Gair Majaruwa Jungal Jhari proposed to be diverted for non-forest purposes, it is certified that 208.43 Acre of forest land and 104.69 Acre Gair Majaruwa Jungal Jhari land proposed to be diverted in favour of C.C.L for KDH Expansion Project in Ranchi district falls within jurisdiction of Bishrampur and Karkatta villages in Khalari tehsil.

It is further certified that:

- (a) The complete process for identification and settlement of rights under the FRA has been carried out for the entire land 208.43 Acre of forest and 104.69 Acre Gair Majaruwa Jungal Jhari area proposed for diversion. A copy of records of all consultations and meetings of the Forest Rights Committee(s), Gram Sabha(s), Sub-Division Level Committee(s) and the District Level Committee are enclosed as annexure I to annexure II. It is mentioned that this certificate is subject to verification and subsequent acceptance (on finding jamabandi valid in verification process) of 74 jamabandis created prior to 1995 in the above mentioned land (Annexure- I).
- (b) The proposal for such diversion (with full details of the project and its implications, in vernacular/ local language) have been placed before each concerned Gram Sabha of forest-dwellers, who eligible under the FRA;
- (c) The each of concerned Gram Sabha(s), has certified that all formalities/processes under the FRA have been carried out, and that they have given their consent to the proposed diversion and the compensation and ameliorative measures, if any, having understood the purpose and details of proposed diversion. A copy of certificate issued by the gram sabha of Bishrampur and Karkatta villages is enclosed as annexure I to annexure II.
- (d) The discussion and decisions on such proposals had taken pace only when there was a quorum of minimum 50% of the members of Gram Sabha present;
- (e) The diversion of forest land and Gair Majaruwa Jungal Jhari land for facilities managed by the Government as required under section 3 (2) of the FRA have been completed and the Gram Sabhas have given their consent to it;
- (f) The rights of Primitive Tribal Groups and Pre-Agricultural Communities, where applicable have been specifically safeguarded as per section 3 (1) (e) of the FRA.

Ends.: As above.

परियोजना प्रदाधिकारी  
के०डी०एच० परियोजना

Deputy Commissioner,  
Ranchi



68

प्रमण्डलीय आयुक्त कार्यालय,  
दक्षिणी छोटानागपुर प्रमण्डल, राँची।

16/सी/9/15/1313/रौ०  
पत्रांक .....  
दिनांक 13.7.15

प्रेषक  
आयुक्त,  
दक्षिणी छोटानागपुर प्रमण्डल, राँची।

सेवा में  
परियोजना निदेशक,  
के०डी०एच० परियोजना,  
डकरा, राँची।

विषय :- राँची जिलान्तर्गत अंचल खलारी में के०डी०एच० परियोजना हेतु Deemed Forest जंगल-झाड़ी भूमि का गैर-वानिकी हेतु अनापत्ति प्रमाण-पत्र के संबंध में।

प्रसंग :- आपका पत्रांक- KDH/P.O./SrPA/LAND/228, दिनांक- 25/26.01.2015।

महाशय,

उपर्युक्त विषयक एवं प्रसंगाधीन पत्र के आलोक में राँची जिलान्तर्गत अंचल खलारी में के०डी०एच० परियोजना हेतु ग्राम- विश्रामपुर के कुल 48.83 एकड़ एवं करकट्टा के 55.86 एकड़ से संबंधित राजस्व अभिलेख में जंगल-झाड़ी कुल 104.69 एकड़ भूमि का गैर-वानिकी उपयोग हेतु विहित प्रक्रिया एवं सक्षम स्तर से सहमति प्राप्त करने हेतु अनापत्ति प्रमाण-पत्र निर्गत किया जाता है। भूमि का विवरण सलग्न है।

अनुलग्नक :- यथोपरि।

विश्वासभाजन

*Signature*  
13/7/15

आयुक्त,  
दक्षिणी छोटानागपुर प्रमण्डल,  
राँची।

*Signature*  
13.7.15  
जिला कल्याण पदाधिकारी,  
राँची।

*Signature*  
13.7.15  
अपर समाहर्ता,  
राँची।

*Signature*  
13/7/15  
उपायुक्त,  
राँची।

*Signature*  
13/7/15

परियोजना पदाधिकारी  
के०डी०एच० परियोजना

Handwritten notes in a circle:  
K. H. P. A. 579  
13/7/15

Handwritten notes at bottom left:  
12/07/15  
KDH



2

SCHEDULE OF FOREST JUNGLE JHARI LAND WITHIN PROPOSED KDH EXTENSION PROJECT IN KARKATTA, BISHRAMPUR VILLAGE

Circle Office - Khalari

Land Description Village	Khata No.	Plot No.	(Area in Acre)					Total Acquired Area (KDH EXT.)	Tenancy Land	G.M.K Land	GMK Jungle Jhari Land	Nature of Land
			Total Area	Total Notified Forest Area	5	6	7					
BISHRAMPUR	2	3										
	41	366		77.43			3.65					
		399		102.00	79.68		47.42				0.00	भागीय जंगल
		408		1.31	0.00		1.31				22.32	भागीय जंगल
		516		103.00	33.67		53.12				1.31	जंगलकारी
		553		10.80	7.36		10.80				19.45	जंगलकारी
		435		0.08	0.00		0.08				3.44	जंगलकारी
KARKATTA		443	0.08	0.00		0.08					0.08	जंगलकारी
		577	2.15	0.00		2.15					0.08	जंगलकारी
	26	158	33.50	33.50		27.17				2.15	जंगलकारी	
		161	42.00	28.49		42.00					48.83	जंगलकारी
		184	100.75	70.00		100.75					0.00	जंगलकारी
	347	72.50	52.76		19.59					13.87	जंगलकारी	
	204	97.00	52.57		5.00					30.75	जंगलकारी	
										6.24	जंगलकारी	
										5.00	जंगलकारी	
										55.96	जंगलकारी	

Rejaswa Karmachari  
Halka

Circle Inspector  
Khalari

Circle Officer  
Khalari

LRDC  
Sadur Ranchi

Ranchi

AC  
Ranchi

परियोजना प्रदाधिकारी  
के०डी०एच० परियोजना



70

रॉची समाहरणालय, रॉची  
(कल्याण शाखा)

दूरभाष नं० : 0651-2213348, Email-id : dwo.ranchi@gmail.com

पत्रांक 3090(11) / क०,  
दिनांक 30/9/2015

प्रेषक,

उपायुक्त,  
रॉची।

सेवा में

महाप्रबंधक,  
सी०सी०एल०, उत्तरी कर्णपुरा क्षेत्र  
खलारी, रॉची।

विषय :- सी०सी०एल० के के०डी०एच० एवं चुरी-बेंती विस्तारीकरण परियोजना अन्तर्गत अधिग्रहित वनभूमि एवं गैर-मजरूआ जंगल-झाड़ी भूमि के FORM-II का प्रेषण।

महाशय,

उपरोक्त विषयक संबंध में सी०सी०एल० के के०डी०एच० एवं चुरी-बेंती विस्तारीकरण परियोजना अन्तर्गत अधिग्रहित वनभूमि एवं गैर-मजरूआ जंगल-झाड़ी भूमि का विवरण निम्न प्रकार है :-

1. के०डी०एच० विस्तारीकरण परियोजना :-  
वन भूमि 208.43 एकड़।  
गैर-मजरूआ जंगल झाड़ी 104.69 एकड़।  
योग- 313.12 एकड़।
2. चुरी-बेंती भूमिगत परियोजना :-  
वन भूमि 889.29 एकड़।  
गैर-मजरूआ जंगल झाड़ी 158.72 एकड़।  
योग- 1048.01 एकड़।

उपरोक्त वर्णित भूमि के विहित प्रपत्र में FORM-II मूल रूप में इस पत्र के साथ संलग्न कर आवश्यक कार्रवाई हेतु प्रेषित की जा रही है।

अनुलग्नक :- यथोपरि।

विश्वासभाजन

26/9/15  
उपायुक्त,  
रॉची।

परियोजना पदाधिकारी  
के०डी०एच० परियोजना



दिनांक 12.09.2015 को जिला स्तरीय वन अधिकार समिति की बैठक की कार्यवाही।

परिस्थिति :-

1. उपायुक्त, राँची।
2. वन प्रमण्डल पदाधिकारी, राँची, वन प्रमण्डल राँची।
3. अपर समाहर्ता, राँची।
4. अनुमण्डल पदाधिकारी, सदर राँची।
5. अनुमण्डल पदाधिकारी, बुण्डू।
6. जिला कल्याण पदाधिकारी, राँची।
7. सुश्री संगीता कुमारी, बुढमू -सदस्य।
8. श्रीमती बहालेन हंस, तमाड़ -सदस्य।

सर्वप्रथम राँची जिला स्तरीय वन अधिकार समिति के सभी माननीय सदस्यों का स्वागत जिला कल्याण पदाधिकारी, राँची द्वारा किया गया।

उनके द्वारा बताया गया कि अनुमण्डल स्तरीय वन अधिकार समिति से राँची जिलान्तर्गत खलारी अंचल में CCL की चूरी बेंती परियोजना एवं KDH विस्तारीकरण हेतु अनुमोदित अनापत्ति प्रमाण पत्र प्राप्त है तथा चूरी बेंती परियोजना एवं KDH विस्तारीकरण के लिये अनापत्ति प्रमाण-पत्र हेतु वन भूमि एवं गैर-मजरूआ जंगल-झाड़ी अपयोजन हेतु भूमि का विवरण निम्न प्रकार से है :-

### I. चूरी बेंती परियोजना

गैर मजरूआ जंगल-झाड़ी भूमि का विवरण :-

क्र०	ग्राम	खाता संख्या	प्लॉट संख्या	कुल रकबा (एकड़ में)	अपयोजन हेतु गैर मजरूआ जंगल-झाड़ी का रकबा (एकड़ में)	भूमि का किस्म
1	चूरी	67	3	342.00	1.20	बड़ा जंगल
			29	161.00	5.00	बड़ा जंगल
			116	162.22	48.73	बड़ा जंगल
			167	628.90	103.81	बड़ा जंगल
			Total	1294.12	158.74	

अधिसूचित वन भूमि का विवरण :-

क्र०	ग्राम	खाता संख्या	प्लॉट संख्या	कुल रकबा (एकड़ में)	अपयोजन हेतु वन भूमि का रकबा (एकड़ में)	भूमि का किस्म
1	चूरी	67	167	628.90	383.43	बड़ा जंगल
			116	162.22	7.80	बड़ा जंगल
			3	342.00	323.00	बड़ा जंगल
			29	161.00	61.79	बड़ा जंगल
			85	282.00	4.15	बड़ा जंगल
			211	652.00	5.23	बड़ा जंगल
			116	162.22	103.89	बड़ा जंगल
Total	2390.34	889.29				

उल्लेखनीय है कि अंचल पदाधिकारी, खलारी द्वारा प्रतिवेदित किया गया है कि उक्त भूखण्ड से संबंधित 132 जिमाबंदी संधारण संबंधी दावा प्राप्त है, जिसकी जांच कराई जा रही है। वन अधिकार अधिनियम 2006 के तहत कोई दावा



112

②

**KDH विस्तारीकरण**

गैर मजरुआ जंगल-झाड़ी भूमि का विवरण :-

क्र०	ग्राम	खाता संख्या	प्लॉट संख्या	अधिग्रहित क्षेत्र (एकड़ में)	अपयोजन हेतु गैर मजरुआ जंगल-झाड़ी का रकबा (एकड़ में)	भूमि का किस्म
1	विश्रामपुर	41	366(P)	3.65	-	
			399(P)	47.42	22.32	
			408	1.31	1.31	
			435	0.08	0.08	
			443	0.08	0.08	
			516	53.12	19.45	
			553	10.80	3.44	
			577	2.15	2.15	
			<b>Total</b>	<b>118.61</b>	<b>48.83</b>	
2	करकड़ा	26	158(P)	27.17	-	
			161(P)	42	13.87	
			184	100.75	30.75	
			204(P)	5	5	
			347(P)	19.59	6.24	
			<b>Total</b>	<b>194.51</b>	<b>55.86</b>	
<b>Grand Total</b>			<b>313.12</b>	<b>104.69</b>		

अधिसूचित वन भूमि का विवरण :-

क्र०	ग्राम	खाता संख्या	प्लॉट संख्या	अधिग्रहित क्षेत्र (एकड़ में)	अपयोजन हेतु वन भूमि का रकबा (एकड़ में)	भूमि का किस्म
1	विश्रामपुर	41	366(P)	3.65	3.65	
			399(P)	47.42	25.80	
			408	1.31	-	
			435	0.08	-	
			443	0.08	-	
			516	53.12	33.67	
			553	10.80	7.36	
			577	2.15	-	
			<b>Total</b>	<b>118.61</b>	<b>69.78</b>	
2	करकड़ा	26	158(P)	27.17	27.17	
			161(P)	42	28.13	
			184	100.75	70	
			204(P)	5	-	
			347(P)	19.59	13.35	
			<b>Total</b>	<b>194.51</b>	<b>138.65</b>	
<b>Grand Total</b>			<b>313.12</b>	<b>208.43</b>		

परियोजना/पदाधिकारी  
के०डी०एच० परियोजना



उल्लेखनीय है कि अंचल पदाधिकारी, खलारी द्वारा 74 जमाबंदियों का जिक्र विश्रामपुर मौजा हेतु किया गया है, जिसकी जांच कराई जा रही है। वन अधिकार अधिनियम 2006 के तहत कोई दावा लंबित नहीं है जो परिशिष्ट- II पर है।


सर्वसम्मति से प्रस्ताव पारित किया गया कि सभी ग्रामों में वन भूमि अपयोजन के प्रस्ताव के संबंध में अनुसूचित जनजाति एवं अन्य परंपरागत वन निवासी (वन अधिकारों की मान्यता) के तहत प्रक्रिया पूर्ण कर ली गई है।

सर्वसम्मति से प्रस्ताव पारित किया गया कि सी०सी०एल० अन्तर्गत चूरी बेंती परियोजना एवं KDH विस्तारीकरण हेतु उपरोक्त भूमि के विवरण के अपयोजन हेतु सभी ग्रामों से 50% से ज्यादा सदस्यों द्वारा ग्रामसभा की सहमति एवं अनुमण्डल स्तरीय वन अधिकार समिति की अनुशंसा के आलोक में जिला स्तरीय वन अधिकार समिति, राँची को कोई आपत्ति नहीं है।

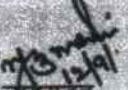
अन्त में जिला कल्याण पदाधिकारी, राँची द्वारा सभी माननीय सदस्यों को धन्यवाद ज्ञापित करते हुए बैठक की कार्यवाही समाप्त की गई।


  
जिला कल्याण पदाधिकारी  
राँची।


  
अपर समर्थता  
राँची।


  
वन प्रमण्डल पदाधिकारी, राँची  
वन प्रमण्डल राँची।


  
अनुमण्डल पदाधिकारी  
सदर राँची।

  
उपस्थित,  
राँची।

  
अनुमण्डल पदाधिकारी  
बुण्डू।

  
श्रीमती बहलें हंस, (सदस्य)  
अमलेसा, तमाड़, राँची।

  
सुश्री संगीता कुमारी (सदस्य)  
बुढमू, राँची।  
12/9/2015

  
परियोजना पदाधिकारी  
के०डी०एच० परियोजना



## अनुमंडल वन अधिकार समिति, राँची की बैठक की कार्यवाही।

आज दिनांक- 21.08.2015 को 11:00 बजे पूर्वाह्न में, अनुमंडल स्तरीय वन अधिकार समिति की बैठक अनुमंडल पदाधिकारी, सदर राँची की अध्यक्षता में हुई जिसमें निम्न प्रकार से माननीय सदस्यगण उपस्थित हुए :-

1. अनुमंडल पदाधिकारी, राँची (अध्यक्ष)।
2. सहायक वन संरक्षक, पूर्वी वन प्रमण्डल, राँची।
3. अनुमंडल कल्याण पदाधिकारी, राँची।
4. श्री मंगल सिंह मुण्डा, सदस्य वन समिति, नामकुम प्रखण्ड।
5. श्री दीपक मुण्डा, सदस्य वन समिति, ओरमांझी प्रखण्ड।

सर्वप्रथम अनुमंडल पदाधिकारी, सदर राँची द्वारा माननीय सदस्यों का स्वागत किया गया।

उनके द्वारा उपस्थित माननीय सदस्यों को बताया गया कि सी०सी०एल०, उत्तरी कर्णपुरा क्षेत्र अन्तर्गत के०डी०एच० परियोजना के विस्तारीकरण एवं सी०सी०एल० की चुरी बेंती परियोजना अन्तर्गत वन भूमि/ गैरमजरूआ जंगल-झाड़ी के उपयोग हेतु अनुसूचित जाति एवं अन्य परम्परागत निवासी (वन अधिकार अधिनियम 2006) के तहत अपयोजन प्रस्ताव हेतु अंचल पदाधिकारी, खलारी द्वारा संबंधित ग्रामसभा से अनापत्ति का पारित प्रस्ताव निम्न प्रकार से प्राप्त हुए हैं :-

1. सी०सी०एल०, उत्तरी कर्णपुरा क्षेत्र अन्तर्गत के०डी०एच० परियोजना के विस्तारीकरण हेतु भूमि का विवरण निम्नवत है :-
  - a) ग्राम- विश्रामपुर में 69.78 एकड़ <sup>वनभूमि</sup> एवं 48.83 एकड़ जंगल-झाड़ी भूमि, कुल रकबा- 118.61 एकड़ भूमि।
  - b) ग्राम- करकट्टा में 138.65 एकड़ वन भूमि एवं 55.86 एकड़ जंगल-झाड़ी भूमि, कुल रकबा- 194.51 एकड़।
2. सी०सी०एल० की चुरी बेंती परियोजना अन्तर्गत भूमि का विवरण निम्नवत है :-
  - a) ग्राम- चुरी में 889.29 एकड़ वन भूमि एवं 158.74 एकड़ जंगल-झाड़ी, कुल रकबा- 1048.03 एकड़।

बैठक में विचारोपरांत पाया गया कि :-

1. वन अधिकार अधिनियम 2006 के तहत ग्राम विश्रामपुर एवं करकट्टा में योग्य ग्रामसभा की बैठक बुलाई गई तथा ग्रामसभा के समक्ष वनभूमि/ गैरमजरूआ जंगल-झाड़ी पर पट्टा संबंधित प्रस्ताव के०डी०एच० परियोजना के विस्तारीकरण तथा चुरी-बेंती परियोजना हेतु प्रस्तावित वनभूमि/ गैरमजरूआ जंगल-झाड़ी के संबंध में उपस्थित ग्रामीणों के समक्ष स्थानीय बोलचाल की भाषा में पूर्ण विवरण के


परियोजना प्रदाधिकारी  
के०डी०एच० परियोजना



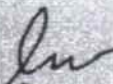
2. वन अधिकार अधिनियम के तहत संबंधित ग्रामसभा में 50 फीसदी से अधिक सदस्यों की उपस्थिति है। इस कोरम को पूरा करने पर ही ग्रामसभा में विमर्श एवं तदोपरांत लिये गये निर्णय पर ही अग्रोत्तर कार्रवाई की गई है।
3. उपरोक्त संबंधित ग्रामों की ग्रामसभा में वनभूमि/ गैरमजरूआ जंगल-झाड़ी पर पट्टा का प्रस्ताव हेतु सभी प्रक्रियायें एवं विधियों का अनुपालन वन अधिकार अधिनियम 2006 के तहत किया गया है तथा ग्रामसभा में अनापत्ति प्राप्त है।
4. वनभूमि/ गैरमजरूआ जंगल-झाड़ी के सुविधाएँ के लिये बदलाव हेतु सरकार के आवश्यकताएँ वन अधिकार अधिनियम के धारा- 3/(2) को पूर्ण किया गया है तथा इस पर ग्रामसभा की सहमति प्राप्त है।
5. वनों के अधिकार अधिनियम अधिकारों की मान्यता के तहत वनभूमि/ गैरमजरूआ जंगल-झाड़ी आदि परिभाषित वन भूमि पर प्राप्त दावों का निस्तार हेतु निपटारा करने की प्रक्रिया पूरी कर ली गई है।
6. सर्वसम्मती से प्रस्ताव पारित किया गया कि सी०सी०एल० अन्तर्गत के०डी०एच० परियोजना विस्तारीकरण एवं चुरी-बेंती परियोजना हेतु संलग्न सारणी में वर्णित भूमि के अपयोजन में अनुमण्डल वन अधिकार समिति, राँची को कोई आपत्ति नहीं है।


अनुमण्डल स्तरीय वन अधिकार समिति, राँची के पदाधिकारियों/ सदस्यों का हस्ताक्षर


  
अनुमण्डल कल्याण पदाधिकारी,  
सदर राँची।

  
सहायक वन सक्षक,  
पूरी वन प्रमण्डल, राँची  
(सदस्य)

  
अनुमण्डल पदाधिकारी, सदर राँची।  
-सह-  
अध्यक्ष, अनुमण्डल स्तरीय वन  
अधिकार समिति

  
श्री भगल सिंह मुण्डा  
सदस्य वन समिति,  
नामकुम प्रखण्ड

  
श्री दीपक मुण्डा  
सदस्य वन समिति,  
ओरमाझी

  
परियोजना प्रदाधिकारी  
के०डी०एच० परियोजना



**SCHEDULE OF FOREST JUNGLE JHARI LAND WITHIN PROPOSED KDH EXTENTION PROJECT IN KARAKATTA, BISHRAMPUR VILLAGE**

Land Description Village	Khana No.	Plot No.	(Area in Acre)							Nature of Land		
			Total Area	Total Notified Forest Area	Total Acquired Area (KDH EXT.)	Temuncy Land	G.M.K Land	G.M.K Jungle Jhari Land				
BISHRAMPUR	41	366	4	5	6	7	8	9	10			
		399	102.00	77.43	3.65			0.00	भूदान भूदान			
		408	1.31	79.68	47.42			22.32	भूदान भूदान			
		516	103.00	0.00	1.31			1.31	भूदान भूदान			
		553	10.80	33.67	53.12			19.45	भूदान भूदान			
		435	0.08	7.36	10.80			3.44	भूदान भूदान			
		443	0.08	0.00	0.00			0.08	भूदान भूदान			
		577	2.15	0.00	0.08			0.08	भूदान भूदान			
		<b>ARAKATTA</b>			26	158	33.50	33.50	118.61	2.15	48.83	भूदान भूदान
				161	42.00	28.49	27.17			0.00	भूदान भूदान	
		184	109.75	70.00	42.00			13.87	भूदान भूदान			
		347	72.50	52.76	100.75			30.75	भूदान भूदान			
		204	97.00	52.57	19.59			6.24	भूदान भूदान			
				5.00	5.00			5.00	भूदान भूदान			
					194.51			55.86	भूदान भूदान			

शशिवा Karimachari  
Halva.

Circle Inspector  
Khalari

Circle Officer  
Khalari

L.K.D.C  
Sadar Ranchi:  
Ranchi

31.3.02

परियोजना प्रदायिकारी  
के०डी०एच० परियोजना

16



SCHEDULE OF FOREST JUNGLE JHARI LAND WITHIN PROPOSED CHURI BENTI EXTENTION PROJECT IN CHURI VILLAGE

Circle Office - Khalari

(Area in Acre)

Land Description Village	Khata No.	Plot No.	Total Area	Total Notified Forest Area	Total Acquired Area	Tenancy Land	G.M.K Land	GMK Jungle Jhari Land	Nature of Land
1	2	3	4	5	6	7	8	9	10
CHURI	67	121	0.01		0.01		0.01		परती कदीम
		125	0.10		0.10		0.10		परती कदीम
		129	0.15		0.15		0.15		परती कदीम
		133	0.15		0.15		0.15		परती कदीम
		135	0.80		0.80		0.80		परती कदीम
		137	0.12		0.11		0.11		परती कदीम
		147	0.05		0.05		0.05		परती कदीम
		34	0.20		0.20		0.20		परती कदीम
		36	0.92		0.92		0.92		परती कदीम
		47	0.78		0.78		0.78		परती मका
		52	0.90		0.90		0.90		परती मका
		102	0.62		0.62		0.62		परती कदीम
		137	0.12		0.02		0.02		परती कदीम
		141	0.17		0.17		0.17		परती कदीम
		143	0.32		0.32		0.32		परती कदीम
		157	0.56		0.56		0.56		परती कदीम
		158	0.08		0.08		0.08		परती कदीम
		164	0.52		0.52		0.52		परती कदीम
		3	342.00	336.41	1.20			1.20	बका जंगल
		29	161.00	123.25	5.00			5.00	बका जंगल
		116	162.22	111.61	48.73			48.73	बका जंगल
		167	628.90	490.79	103.81			103.81	बका जंगल
					165.20			158.74	

Rajaswa Karmachari  
Halka

Circle Inspector,  
Khalari

Circle Officer,  
Khalari

Sadar Ranchi  
LRDC

Sadar Ranchi

Ranchi

परियोजना पदाधिकारी  
के०डी०एच० परियोजना



SCHEDULE OF FOREST LAND WITHIN PROPOSED CHURI BENTI UNDERGROUND EXTENTION PROJECT IN CHURI VILLAGE

Circle Office - Khalarani (Area in Acre)

Land Description Village	Khata No.	Plot No.	Total Area	Total Notified Forest Area	Total Acquired Area	Tenancy Land	G.M.K Land	Nature of Land		
CHURI	67	1	167	628.90	0.00	383.43		वडा जंगल		
		2	116	162.22	0.00	7.80		वडा जंगल		
		3	3	342.00	336.41	323.00		वडा जंगल		
		29	161.00	123.25	61.79			मजिना जंगल		
		85	282.00	339.85	4.15			वडा जंगल		
		211	652.00	652.00	5.23			वडा जंगल		
		116	162.22	111.61	103.89			वडा जंगल		
		Total			162.22	111.61	889.29			

शारदा कर्णवारी  
खलारी

अरुण त्रिवेदी  
खलारी

अरुण अशिकारी  
खलारी.

सुनि सुतार उपसमाप्त  
दीदी

अरुण देविकारी  
दीदी

अरुण भास्कर  
दीदी

परियोजना अधिकारी  
के०डी०एच० परियोजना



# कार्यालय अंचल अधिकारी, खलारी

पत्रांक :- 477(11)  
दिनांक :- 12.08.2015

प्रेषक,  
अंचल अधिकारी,  
खलारी।  
सेवा में,  
अनुमण्डल पदाधिकारी  
-सह-  
अध्यक्ष  
अनुमण्डल स्तरीय वन समिति,  
राँची।

विषय :- सीसीएल की के.डी.एच विस्तारीकरण परियोजनान्तर्गत गैरमजरूआ वन भूमि/जंगल झाड़ी भूमि के अपयोजन हेतु अनुसूचित जनजाति एवं अन्य परम्परागत वन निवासी (वन अधिकारों की मान्यता) अधिनियम 2006 के तहत अपयोजन प्रस्ताव के प्रेषण के संबंध में।

महाशय,

उपर्युक्त विषय के संदर्भ में सूचित करना है कि सीसीएल की के.डी.एच विस्तारीकरण परियोजनान्तर्गत प्रस्तावित ग्राम विश्रामपुर में 69.78 एकड़ वन भूमि एवं 48.83 एकड़ जंगल झाड़ी भूमि कुल 118.61 एकड़ तथा ग्राम करकट्टा में 138.65 एकड़ वन भूमि एवं 55.86 एकड़ जंगल झाड़ी भूमि कुल 194.51 एकड़ भूमि के अपयोजना हेतु अनुसूचित जनजाति एवं अन्य परम्परागत वन निवासी (वन अधिकारों की मान्यता) अधिनियम 2006 के तहत ग्रामसभा की सहमति के उपरांत अंचल स्तरीय प्रक्रिया पूर्ण कर सन्निहित वन भूमि एवं जंगल झाड़ी भूमि के अपयोजन प्रस्ताव से संबंधित सभी वांछित कागजात संलग्न कर सक्षम स्तर से अनापत्ति प्रमाण-पत्र निर्गत करने की कार्रवाई हेतु भेजा जा रहा है।

कृपया प्राप्ति स्वीकार की जाय।

अनुलग्नक :- यथा वर्णित 36 पेज में।

परियोजना पदाधिकारी  
के.डी.एच. परियोजना

विश्वासभाजन  
अंचल अधिकारी,  
खलारी

12/8/15





14

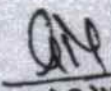
## कार्यालय अंचल अधिकारी, खलारी (राँची)


संख्या-476

दिनांक-12/8/15

### प्रमाण पत्र

1. प्रमाणित किया जाता है कि के.डी.एच. विस्तारीकरण परियोजना के लिये ग्राम विश्रामपुर में प्रस्तावित 69.78 एकड़ वन भूमि तथा 48.83 एकड़ गैर मजरुआ खास / जंगल झाड़, कुल 118.61 एकड़ भूमि एवं ग्राम करकड़ा में प्रस्तावित 138.65 एकड़ वन भूमि तथा 55.86 एकड़ गैर मजरुआ खास / जंगल झाड़ी कुल 194.51 एकड़ भूमि के संबंध में अनुसूचित जनजाति एवं अन्य परम्परागत वन निवासी (वन अधिकारों की मान्यता) अधिनियम, 2006 के अंतर्गत Settlement of rights की प्रक्रिया पूर्ण कर ली गयी है। इस संबंध में की गयी बैठक से संबंधित ग्रामसभा की कार्यवाही संलग्न है।
2. प्रमाणित किया जाता है कि वनभूमि एवं गैर मजरुआ खास / जंगल झाड़ी अपयोजन का प्रस्ताव प्रस्तावित क्षेत्र में पड़ने वाले वन निवासियों के ग्राम सभा के समक्ष रखा गया। परियोजना की विस्तृत विवरणी तथा अनुवर्ती प्रभाव के संबंध में वस्तुस्थिति स्थानीय भाषा / मातृभाषा में ग्रामसभा को व्यख्यापित कर दी गयी है।
3. प्रमाणित किया जाता है कि वनभूमि एवं गैर मजरुआ खास / जंगल झाड़ी अपयोजन के प्रस्ताव के संबंध में की गयी चर्चा एवं लिये गये निर्णय के समय ग्राम सभा के न्युनतम पचास प्रतिशत सदस्य की उपस्थिति का कोरम पूर्ण था।
4. प्रमाणित किया जाता है कि आदिम जनजाति समूह एवं आदिम कृषक समुदाय के अधिकार अनुसूचित जनजाति एवं अन्य परम्परागत वन निवासी (वन अधिकारों की मान्यता) अधिनियम, 2006 की धारा-3(1)(e) के अनुसार विशेष रूप से रक्षित किया गया है।
5. प्रमाणित किया जाता है कि सरकार के द्वारा दिये जानेवाली सुविधाओं से संबंधित वनभूमि एवं गैर मजरुआ खास / जंगल झाड़ी अपयोजन का प्रस्ताव (यदि कोई हो) के संबंध में अनुसूचित जनजाति एवं अन्य परम्परागत वन निवासी (वन अधिकारों की मान्यता) अधिनियम, 2006 की धारा 3(2) के तहत प्रक्रिया पूर्ण कर ली गयी है तथा ग्रामसभा द्वारा इसपर सहमति व्यक्त की गयी है।
6. गैर मजरुआ खास / जंगल झाड़ी भूमि पर पूर्व से चल रही जमाबंदियों की सूची परिशिष्ट (ख) पर संलग्न है। वर्तमान में वन अधिकार अधिनियम 2006 के तहत कोई दावा प्राप्त नहीं है।
7. मौजा विश्रामपुर में कुल तीन दावा प्राप्त थे, परन्तु अहर्ता पुरी नहीं करने के कारण उसे निरस्त कर दिया गया है।

  
12/8/15  
अंचल निरीक्षक  
खलारी (राँची)

  
12-8-15  
अंचल अधिकारी,  
खलारी।

परियोजना प्रशाधिकारी  
के.डी.एच. परियोजना



# कार्यालय अंचल अधिकारी खलारी

## परिशिष्ट - ख

खलारी अंचल अंतर्गत सी०सी०एल० परियोजना(के०डी०एच० विस्तारीकरण) से संबंधित प्रतिलेख

अनुसूच्य जाति/पंक्ति की अनुसूच्य से संबंधित अधिकार

क्रमांक	अभिलेख संख्या	ग्राम	क्षेत्र नं०	पृष्ठों की प्रकृति	खता नं०	क्षेत्र नं०	रकबा (एकर में)	पृष्ठों का प्रकार का नाम	खता नं०	क्षेत्र	रकबा (एकर में)	30 वर्ष से अधिक पारित होने का अवधि
1	2	3	4	5	6	7	8	9	10	11	12	13
1	165/15-16	विशालपुर	15	नैऋत्यवर्ती मासिक	41	399	102.00	श्रीमती सरस्वती देवी जीजे श्री पिन्की	41	399	3.65	स्वीडन की परत
2	166/15-16	विशालपुर	15	नैऋत्यवर्ती मासिक	41	516	103.00	श्री बसु गंगू पिता स्वो सरदेव गंगू	41	516	4.20	स्वीडन की परत
3	167/15-16	विशालपुर	15	नैऋत्यवर्ती मासिक	41	516	103.00	सोमर गंगू पिता महेश गंगू	41	516	2.48	स्वीडन की परत
4	168/15-16	विशालपुर	15	नैऋत्यवर्ती मासिक	41	516	103.00	श्रीमती चित्रांगी देवी जीजे स्वो उदय नाम गंगू	41	516	2.10	स्वीडन की परत
5	169/15-16	विशालपुर	15	नैऋत्यवर्ती मासिक	41	516	103.00	श्री गोविन्द गिन्दी पिता ललित लोहार	41	516	5.00	साधा हनुमान
6	170/15-16	विशालपुर	15	नैऋत्यवर्ती मासिक	41	399	102.00	श्री गजवीर गंगू पिता बंजन गंगू	41	399	4.51	स्वीडन की परत
7	171/15-16	विशालपुर	15	नैऋत्यवर्ती मासिक	41	399	102.00	श्री गजवीर गंगू पिता बंजन गंगू	41	399	2.15	स्वीडन की परत
8	172/15-16	विशालपुर	15	नैऋत्यवर्ती मासिक	41	399	102.00	श्रीमती जयमती देवी पति गजेश यादव	41	399	2.30	स्वीडन की परत
9	173/15-16	विशालपुर	15	नैऋत्यवर्ती मासिक	41	516	103.00	श्रीमती जयमती देवी पति गजेश यादव	41	516	2.30	स्वीडन की परत
10	174/15-16	विशालपुर	15	नैऋत्यवर्ती मासिक	41	516	103.00	श्री बाबूलाल साह पिता गजवीर साह	41	516	2.15	स्वीडन की परत
11	175/15-16	विशालपुर	15	नैऋत्यवर्ती मासिक	41	577.614	3.02	श्रीमती यादव श्री तुलसी यादव पिता राम गोप	41	577.614	2.25	स्वीडन की परत
12	176/15-16	विशालपुर	15	नैऋत्यवर्ती मासिक	41	577	2.25	श्रीमती यादव पिता स्वो राम गोप	41	577	0.40	स्वीडन की परत
13	177/15-16	विशालपुर	15	नैऋत्यवर्ती मासिक	41	399	102.00	श्रीमती कुमार सिंह पिता गजेश सिंह	41	399	2.04	साधा हनुमान
14	178/15-16	विशालपुर	15	नैऋत्यवर्ती मासिक	41	399	102.00	जयन्नाथ सिंह पिता श्रीमती सिंह	41	399	2.02	साधा हनुमान
15	179/15-16	विशालपुर	15	नैऋत्यवर्ती मासिक	41	399	102.00	जयन्नाथ सिंह पिता सदागल जयन्नाथ	41	399	4.00	साधा हनुमान
16	180/15-16	विशालपुर	15	नैऋत्यवर्ती मासिक	41	399	102.00	जयन्नाथ सिंह पिता जयन्नाथ सिंह	41	399	2.00	साधा हनुमान
17	181/15-16	विशालपुर	15	नैऋत्यवर्ती मासिक	41	516	103.00	श्रीमती जयमती देवी पति जयन्नाथ सिंह	41	516	1.98	साधा हनुमान
18	182/15-16	विशालपुर	15	नैऋत्यवर्ती मासिक	41	399	102.00	श्री अश्विनी यादव पिता के०एन०जी० सिंह	41	399	1.00	साधा हनुमान
19	183/15-16	विशालपुर	15	नैऋत्यवर्ती मासिक	41	399	102.00	श्री श्रीमती राज बन्धु कुमार नरेन्द्र प्रसाद सिंह	41	399	1.00	साधा हनुमान
20	184/15-16	विशालपुर	15	नैऋत्यवर्ती मासिक	41	399	102.00	श्रीमती कुमार बन्धु रामजीत कुमार	41	399	2.03	साधा हनुमान
21	185/15-16	विशालपुर	15	नैऋत्यवर्ती मासिक	41	516	103.00	श्री कोसेरा उशीर पिता स्वो श्रीराम देवी	41	516	1.98	साधा हनुमान
22	186/15-16	विशालपुर	6	नैऋत्यवर्ती मासिक	26	184	100.75	श्री कवचरीया सोमनाथ पिता श्रीराम गोपाल	26	184	2.15	साधा हनुमान
23	187/15-16	विशालपुर	6	नैऋत्यवर्ती मासिक	26	184	100.75	श्री सुन्दर सोमनाथ पिता श्रीराम गोपाल	26	184	2.10	साधा हनुमान

परियोजना अधिकारी  
के०डी०एच० परियोजना

अंचल अधिकारी



24	188/15-16 करकष्ट	0	श्रीरविवरमा मणिक	26	184	100.75	श्री मंगल मंगु पिता मंगु मंगु	26	184	2.06	सादा हजुरगमा
25	189/15-16 करकष्ट	0	श्रीरविवरमा मणिक	26	161, 347	114.50	श्री सुबल उवादे पिता उवादे उवादे	26	161, 347	2.25	सादा हजुरगमा
26	190/15-16 करकष्ट	0	श्रीरविवरमा मणिक	26	184, 347	173.25	श्री विवेक सिंह जो सरोज देवी पिता राधाकुमार सिंह	26	184, 347	4.05	सादा हजुरगमा
27	191/15-16 करकष्ट	0	श्रीरविवरमा मणिक	26	184	100.75	श्री विष्णु बगार कन्द महादेव बगार	26	184	2.24	सादा हजुरगमा
28	192/15-16 करकष्ट	0	श्रीरविवरमा मणिक	26	184	100.75	श्री राधाकुमार यादव पिता रमो पिताशरी मंगु	26	184	2.17	बन्दोबस्ती परगना
29	193/15-16 करकष्ट	0	श्रीरविवरमा मणिक	26	347	72.50	श्री विष्णु मंगु पिता रमो मंगु	26	347	2.14	बन्दोबस्ती परगना
30	194/15-16 करकष्ट	0	श्रीरविवरमा मणिक	26	204	97.00	श्रीमती सुशीला देवी पिता हरगोविन्द लोहार	26	204	2.14	बन्दोबस्ती परगना
31	195/15-16 करकष्ट	0	श्रीरविवरमा मणिक	26	184	100.75	श्रीमती लली देवी पति जनेश्वर सिंह यादव	26	184	2.95	बन्दोबस्ती परगना
32	196/15-16 करकष्ट	0	श्रीरविवरमा मणिक	26	204	97.00	श्रीमती निरहुनिया देवी पति मोहराई लोहार	26	204	2.29	बन्दोबस्ती परगना
33	197/15-16 करकष्ट	0	श्रीरविवरमा मणिक	26	184	100.75	श्री गोपाल महतो पिता अनु महतो	26	184	2.12	बन्दोबस्ती परगना
34	198/15-16 करकष्ट	0	श्रीरविवरमा मणिक	26	161	42.00	श्री गया सिंह पिता परमान सिंह	26	161	4.15	सादा हजुरगमा
35	199/15-16 करकष्ट	0	श्रीरविवरमा मणिक	26	184	100.75	श्रीमती गौरी देवी जीजे रमो रमान यादव	26	184	2.00	सादा हजुरगमा
36	200/15-16 करकष्ट	0	श्रीरविवरमा मणिक	26	161	42.00	श्रीमती राजमती सिंह जीजे रमो जीजी सिंह	26	161	2.00	सादा हजुरगमा
37	201/15-16 करकष्ट	0	श्रीरविवरमा मणिक	26	161	42.00	श्री लल्लय सिंह पिता नवजगदिश सिंह	26	161	2.13	सादा हजुरगमा
38	202/15-16 करकष्ट	0	श्रीरविवरमा मणिक	26	161	42.00	श्री रामरतन सिंह पिता मंगु यादव	26	161	2.00	सादा हजुरगमा
39	203/15-16 करकष्ट	0	श्रीरविवरमा मणिक	26	204, 184	197.75	श्री रम विजय सिंह जो विजय विजय सिंह पिता राम प्रसाद सिंह	26	204, 184	2.00	सादा हजुरगमा
40	204/15-16 करकष्ट	0	श्रीरविवरमा मणिक	26	161, 204	139.00	श्री रमानदेव महतो पिता सगुकाराही महतो	26	161, 204	4.00	सादा हजुरगमा
41	205/15-16 करकष्ट	0	श्रीरविवरमा मणिक	26	347	72.50	श्रीमती पद्मे देवी जीजे रमो रमानलाल महतो	26	347	2.10	बन्दोबस्ती परगना
42	206/15-16 करकष्ट	0	श्रीरविवरमा मणिक	26	347	72.50	श्रीमती शिलवती देवी पति दुलार महतो	26	347	2.90	बन्दोबस्ती परगना

श्रीरविवरमा मणिक  
जयलारी

जयल आधिकारी,  
जयलारी

परियोजना प्रदधिकारी  
के०डी०एच० परियोजना



LAND SCHEDULE OF FOREST ,GMK/JUNGLE-JHARI WITHIN PROPOSED AREA OF KDH EXPENSION PPROJECT FOR BISHRAMPUR AND KARKATTA VILLEGE

Land Description village	Khata No.	Plot No.	Acuired Area (In Acres)	Tenancy Land (In Acres)	G.M.K/JJ Land (In Acres)	Forest Lnad (In Acres)	G.M.A (In Acres)	Remark's
Bishrampur	41	366(P)	3.65	-	-	3.65	-	
	41	399(P)	47.42	-	22.32	25.1	-	
	41	408	1.31	-	1.31	-	-	
	41	435	0.08	-	0.08	-	-	
	41	443	0.08	-	0.08	-	-	
	41	516	53.12	-	19.45	33.67	-	
	41	553	10.8	-	3.44	7.36	-	
	41	577	2.15	-	2.15	-	-	
Total Area(In Acres)			118.61		48.83	69.78		
Total Area (In Hec.)			48.00		19.76	28.24		
Karkatta	26	158(P)	27.17	-	-	27.17	-	
	26	161(P)	42	-	13.87	28.13	-	
	26	184	100.75	-	30.75	70	-	
	26	204(P)	5	-	5	-	-	
	26	347(P)	19.59	-	6.24	13.35	-	
Total Area(In Acres)			194.51		55.86	138.65		
Total Area (In Hec.)			78.72		22.61	56.11		

Abstract			
Village	GMK/JJ	FOREST	TOTAL AREA
BISHRAMPUR	19.76	28.24	48.00
KARKATTA	22.61	56.11	78.72
TOTAL AREA (In Hec.)	42.37	84.35	126.72

परियोजना प्रमुखिकारी  
के०डी०एच० परियोजना















Date	
Page	

~~कै. अ. अ. अ. अ. अ.~~

शमीम श्वतन

~~कै. अ. अ. अ. अ. अ.~~

~~कै. अ. अ. अ. अ. अ.~~

रइरिअरारी

वसरन रकतुन

वसाक अनसारी

काली मुन

वशरुदीन

शकवाल अंशारी

md. Ekbal Ambar

इरि

शमल मुन

Taihan Nisha

रामलव रकतुन

कुंती देवी

दोरा देवी

राजिनी देवी

नमो रकतुन

नाजीम रकतुन

सलामुद्दीन गंसाठी

रुमीया रकतुन

बुशन लौदनी

नौशरी टोष

गुडू कबर

मुनीक टोष

परियोजना प्रदाधिकारी  
के०डी०एच० परियोजना



सकार कुटा

चनगुन लेडार

बबली देवी

पुनतराम बोंड

चान्डी आव

उमिला देवी

अशा देवी

अनीता देवी

भालो देवी

तोती देवी

सरिता देवी

उमा देवी

नेहा देवी

डा. ०. २ देवी

आशा देवी

पुनतराम देवी

पुनतराम देवी



Sonu Kumar Singh  
मिरोज अंसारी  
लिला देवी

Sonu Mr. Sonu  
मिरोज अंसारी



L.T.D

सफीक अंसारी  
शहीद अंसारी

शहीद

दूसरा फौल अंसारी

अंसारी

आजम अंसारी

आजम अंसारी

एबन अंसारी

H Ansari

तनवीर अंसारी

तनवीर

रज्जवाल अंसारी

रज्जवाल

मुमजात आजम

मुमजात आजम

Abulhasan

Abulhasan

सुब्बान देवी

सुब्बान देवी

Talib Ansari

Talib Ansari

Jawad Ansari

Jawad Ansari

Taufik Ansari

Taufik Ansari

जहीम अंसारी

Jahim Ansari

एज्जरा अब्दुल

रज्जवाल अब्दुल

आमरु सय्यद साय

Amrul Sayyad Sai

शहीद अंसारी

शहीद

जहीम अंसारी

Jahim Ansari

असकलम अंसारी

Asakalam Ansari

मन्सूर अंसारी

Mansoor Ansari

Mansoor











कुर्बान अंलारी  
मतनी गंध

कुर्बान अंलारी  
मतनी गंध

सलेधा स्वातुन  
जरीना स्वातुन

जरीना स्वातुन

सदाम अंलारी  
रोशन अंलारी

Saddam Anbari  
Roushan Anbari

हरन अंलारी  
रवाफजा स्वातुन

रवाफजा स्वातुन

मास्की अंलारी  
फिरोज खान

Asif Anbari  
Feroze Khan

हमीदा स्वातुन  
आलमी स्वातुन

Hameeda Swatun  
Alami Swatun

अवु जैन खान  
अवु खादूम खान

Avu Jain Khan  
Avu Khadum Khan

मोरीदा स्वातुन  
अफरीजा खान

Morida Swatun  
Afriza Khan

तख्तु स्वातुन  
शबीना खान खान

Takht Swatun  
Shabina Khan Khan

रिफु गंध

Rifu Gandh

आजिधा स्वातुन

Ajitha Swatun

शक बख अंधारी

Shak Bakh Anbari

खानी प्रवीण

Khani Praveen

अफरीन खान

Afrin Khan

खाने स्वातुन

Khan Swatun

नजरीना स्वातुन  
हामीदा स्वातुन  
शानी स्वातुन  
आमजरी स्वातुन  
साजदा खान

Najrina Swatun  
Hamida Swatun  
Shani Swatun  
Amari Swatun  
Sajda Khan



दंडर खान

दंडर खान

सोल्कर खान

सोल्कर खान

सदानी इस्माइल

Shudham Husain

मनीर इन्सारी

असदुल्लाह मनीर इन्सारी

जासीर इन्सारी

जासीर इन्सारी

अनामिका खान

सहेत अली इन्सारी

सहेत अली इन्सारी

सामीन खान

सामीन खान

अफजल इन्सारी

अफजल इन्सारी

परिमल मिशा

नेजात अली

नेजात अली

इनाफ अली

इनाफ अली

नेजात अली

नेजात अली

इदरीस अली

इदरीस अली

कामरुज्जमान अली

कामरुज्जमान अली

कामरुज्जमान अली

कामरुज्जमान अली

दिलीप खान

दिलीप खान

हकीम खान

हकीम खान

मुस्ताफा अली

मुस्ताफा अली

मोहम्मद अली

मोहम्मद अली

आफताब अली

आफताब अली

फरीज अली

फरीज अली

सहेत अली

सहेत अली

तानवीर इन्सारी

तानवीर इन्सारी

इमरत खान

इमरत खान

खान खान

खान खान

आजद खान

आजद खान



निशा देवी

निशा देवी

पिंकी देवी

पिंकी देवी

किशोर प्रसाद

किशोर प्रसाद

लक्ष्मी कुमारी

लक्ष्मी कुमारी

पुंजीखा खातुन



पाकिजा खातुन

पाकिजा खातुन

सध्यादी परबिन

सध्यादी परबिन

रंजीत निशा

रंजीत निशा

रंजीत खातुन

रंजीत खातुन

रंजीत खातुन

रंजीत खातुन

हमीश खातुन



शाहनाज खातुन

शाहनाज खातुन

गुलनाज खातुन

गुलनाज खातुन

गानवी खातुन



इशाखा



साहिन खातुन



पार्श्वमिखातुन



जुलनाज खातुन



वापानी खातुन



अमीना खातुन



कौशाबा खातुन  
रिजवाना प्रवीन

कौशाबा खातुन  
Rizwana Perveen



Page

शमशेर खान	शमशेर खान
आसफ खान	आसफ खान
नाशीर	नाशीर खान
एवीर	
मो. नसीर	मो. नसीर
मो. शकीर	मो. शकीर
समजुद हक	समजुद हक
शहामद खान	शहामद खान
आसफ खान	आसफ खान
यासिन अंसारी	यासिन अंसारी
मो. इस्माइल	मो. इस्माइल
रजाज अंसारी	रजाज अंसारी
शहबाज अंसारी	शहबाज अंसारी
मजुद अंसारी	मजुद अंसारी
इकबाल अंसारी	इकबाल अंसारी
आसफ खान	आसफ खान
रामदेव	रामदेव
शम चण्ड साहू	शम चण्ड साहू
आसफ साहू	आसफ साहू
अजुहाद साहू	अजुहाद साहू
शहबाज अंसारी	शहबाज अंसारी
रफिक अंसारी	रफिक अंसारी
इम्तिआज अंसारी	इम्तिआज अंसारी
दमियर अंसारी	दमियर अंसारी
इसकुर खान	इसकुर खान
मनसूर खान	मनसूर खान
मोबारक खान	मोबारक खान
मुसुद खान	मुसुद खान



~~लक्ष्मी~~  
 गोकुल लक्ष्मी  
 मन्तु लक्ष्मी  
 माता लक्ष्मी  
 दाम्पत्य स्वामिनी

संपीठा स्वामिनी  
 लक्ष्मी स्वामिनी

मन्तु अन्वारी  
 मुखारण्य अन्वारी  
 लक्ष्मी अन्वारी

शम्भु मन्त्र विद्या  
 कामरूप अन्वारी  
 पाता स्वामिनी

जमरुप अन्वारी

सैबा स्वामिनी  
 इतिपाठ अन्वारी  
 जप स्वामिनी

सद्यस्वामिनी स्वामिनी  
 अफसान स्वामिनी  
 फिरोजा स्वामिनी

शम्भु शम्भु स्वामिनी

यासमीनु परवीन  
 शाहजादी स्वामिनी

सर्वज्ञ स्वामिनी

संतोस गप्ता

पुढनाट गप्ता

राम प्राणी गप्ता

सारीता गप्ता

अज्ञ गप्ता

किशोर ठाण्ड

सर्वज्ञ स्वामिनी

मुखारण्य  
 लक्ष्मी

कामरूप  
 अन्वारी

जमरुप

इतिपाठ अन्वारी

शम्भु स्वामिनी

यासमीनु परवीन

शाहजादी स्वामिनी

सर्वज्ञ स्वामिनी

संतोस गप्ता

पुढनाट गप्ता

राम प्राणी गप्ता

सारीता गप्ता

अज्ञ गप्ता

किशोर ठाण्ड



Date
Page

साजीर मन्सारी

साजीर मन्सारी

नौसाद आलम

नौसाद आलम

सफीना खातून



सीख राती अंसारी



दशरथ खंडीत

दशरथ खंडीत

डा. ग. म. 11 देवा



सुजाय खंडीत

सुजाय खंडीत

शर्मिष्ठा अख्तर

शर्मिष्ठा अख्तर

परियोजना प्रदाधिकारी  
के०डी०एच० परियोजना



गहन 2 म्वा

छात्रोशं म्वा

दिलेश गंधू  
मीना गंधू  
पवन गंधू

अधली देवी

बुद्धनी देवी

वीरपाल म्वा

सुचनी

सुभा ४

त्रिभुवन गंधू

काती

कोशरी

सीधुन लोहार

कुलो देवी

मुन्ना २ म्वा देवी

राजप भगत

परियोजना सहायिका  
के०डी०एच० परियोजना

राज कुमार देवी



Date  
Page

हरि खण्डित  
कुन्ती देवी

Harikhandit  
कुन्ती देवी  
प्रमोद खंडित

प्रमोद खण्डित  
विष्णु किशकजी  
श्रीकान्त माहवी  
कल्या तूरी  
राम कुमार अगत  
सतेन्द लोहरा  
रमजान असरी  
गणेश प्रसाद  
इन्द्रसफील

श्रीकान्त माहवी  
कल्या तूरी  
राम कुमार अगत  
सतेन्द लोहरा  
रमजान असरी  
गणेश प्रसाद  
इन्द्रसफील  
गणेश साव

नागेश्वर साव  
श्रीकान्त खान  
नाथराज असरी  
सतीश असरी  
संगम प्रसाद  
रत्निमा भुज्जा  
रामचन्द्र खण्डित

श्रीकान्त खान  
नाथराज असरी  
सतीश असरी  
Somyaj Khanda  
रत्निमा भुज्जा  
रामचन्द्र खण्डित

किन्तोड साव  
असरीना कुमारी  
सजय अगत

किन्तोड साव  
असरीना कुमारी  
सजय अगत

परियोजना पदाधिकारी  
कं०डी०एच० परियोजना



- 31 धनेष सिद्ध
- 32 विनेष सिद्ध
- 33 बेलवती देवि
- 34 सबत्री देवि
- 35 अण्ड देवि
- 36 सुमता देवि
- 37 सुरज सिद्ध
- 38 कौसिक देवि
- 39 धर्म सिद्ध
- 40 मुक्ता देवि
- 41 विरज देवि
- 42 किशोरी देवि
- 43 कृष्णा देवि
- 44 जय देवि
- 45 सुरेश देवि
- 46 शान सिद्ध
- 47 वंदन देवि
- 48 सुनिल देवि
- 49 अमर देवि
- 50 संतोष सिद्ध
- 51 नान्को देवि
- 52 सरदा देवि
- 53 सुनिया देवि
- 54 मोहरी देवि
- 55 भारती देवि
- 56 प्रतिमा देवि
- 57 सांगीता देवि
- 58
- 59
- 60

mukesh



~~सिद्धि लक्ष्मी~~

श्रीकान्त महराजे

गीता देवी

शैल्यार देवी  
यासिन मंत्रपारी

मरुणाम देवी

रुद्रेश उग्रवं

शीता देवी

पुजा देवी

अंजनी देवी

जितन राम

शालु राम

अशोक कुमार् रवि

~~सुनिता देवी~~

सुनिता देवी

सुनिता देवी

शीता देवी

कमल किशोर ठापुर

उषा देवी

शान्ति देवी

पार्वती देवी

श्री नी. देवी

क र म देवी

Ravi Kumar Jais



CCL representatives.

1. K. D. Prasad - P.O
2. श्री माधव शंकर शर्मा, एलएन *husel*
3. श्री एन. रामचंद्र शर्मा *Life*
4. Seeril Mr. Sanyal - *8*
5. श्री एन. रामचंद्र शर्मा *8*
6. श्री एन. रामचंद्र शर्मा *8*
7. श्री एन. रामचंद्र शर्मा (1902) *8*
8. श्री एन. रामचंद्र शर्मा
9. Sheikh Nazim - *Khitharain*

प्रस्ताव सं-1 :- ग्राम सभा में श्री सुशील उर्वर पिता सुखेश उर्वर द्वारा प्रस्ताव जमा गया कि मेरे सस तुलसी उर्वर के द्वारा पितापुत्र शान्ता-पा, ज्वाट-516 रकबा-2.36 एकर वर्षों से दूर-दूरी बनाकर खेती कर रहे हैं। दादा के मृत्यु के बाद पीढ़ी-दर-पीढ़ी उर्वर मुझ पर दबाव लगा रहा है। दादा का अधिकार अधिग्रहण के तहत पट्टा दिया जाए।

प्रस्ताव सं-2 :- ग्राम सभा में पितापुत्र शान्ता-पा ज्वाट-516 रकबा-2.36 एकर वर्षों से दूर-दूरी बनाकर खेती कर रहे हैं। दादा के मृत्यु के बाद पीढ़ी-दर-पीढ़ी उर्वर मुझ पर दबाव लगा रहा है। दादा का अधिकार अधिग्रहण के तहत पट्टा दिया जाए।

प्रस्ताव सं-3 :- ग्राम सभा में श्री विलीप पासवान पिता-अमरु पासवान द्वारा पितापुत्र द्वारा प्रस्ताव जमा गया कि मेरे सस लौखानी पासवान के द्वारा मैना पितापुत्र शान्ता-पा ज्वाट-516 रकबा 2.36 एकर वर्षों से दूर-दूरी खेती-कारी करते आ रहे हैं। दादा के मृत्यु के बाद पीढ़ी-दर-पीढ़ी उर्वर वर्गित मुझ पर दबाव लगा रहा है। दादा का अधिकार अधिग्रहण के तहत पट्टा दिया जाए।

का अधिकार समिति द्वारा ग्राम सभा में उपर वर्णित तीनों व्यक्तियों के प्रस्ताव पर विचार किया गया और जनसमिति से का अधिकार समिति द्वारा प्रस्ताव को पारित किया गया तथा श्री का अधिकार अधिग्रहण के तहत पट्टा देकर उर्वर को अन्य कृषिगत अनुसंधान के साथ अनुसंधान स्तरीय समिति को भेजने का निर्णय लिया गया। तदनुसार जमा कोई दादा प्रस्ताव गद्दी एन के द्वारा शान्ता-पा, ज्वाट-516 रकबा 2.36 एकर वर्षों से दूर-दूरी बनाकर खेती कर रहे हैं। दादा का अधिकार अधिग्रहण के तहत पट्टा दिया जाए।



आज दिनांक 19.4.2015 दिन बृहस्पति को ग्राम कचरा  
 व्यवस्था के सामुदायिक स्तर में तुलना पंचायत के मुखिया  
 श्री सुबोधकृष्ण लोहार की अध्यक्षता में ग्राम स्तर का  
 आयोजन किया गया। यह ग्राम स्तर ईन्चार्ज अधिकारी के  
 निर्देशानुसार 8 डॉपल के पत्रांक 233(1) दिनांक 17/4/15  
 के आलेख में ग्राम स्तर आयोजन कर वन्द्यमि का प्रस्ताव  
 के अन्तर्गत नए हाथ करने वाले व्यक्तियों का अभिलेख  
 लिया जाना है। इन अधिकांक अधिनियम 2006 के तहत  
 उच्च शिक्षित जनजाति और अन्य परम्परागत जनजातों  
 अधिनियम 2006 एवं संबन्धित नियम 2012 के तहत वन्द्यमि  
 कर पति-आबाद एवं अन्य कार्यों के आधान क  
 इनपल-कचरा वाले व्यक्तियों के हस्ताक्षरों के आधार  
 पर वनसमिति से प्राप्त कराकर कृषिमंत्री की अनुमति  
 एवं अन्य कार्यों के साथ अधिकांक 20.04.2015 के  
 अन्तर्गत कार्यवाही के निर्देशानुसार न मिला जा रहा है। इस प्रस्ताव  
 को ग्राम में अन्तर्गत के नवनीत कार्यवाही कार्यवाही मुखिया  
 द्वारा उपस्थित हुए।

व्यक्तिगत समीक्षा का प्रस्ताव  
 किया गया  
 राजेश कुमार  
 राजेश कुमार  
 राजेश कुमार  
 राजेश कुमार  
 राजेश कुमार  
 राजेश कुमार  
 राजेश कुमार  
 राजेश कुमार  
 राजेश कुमार  
 राजेश कुमार

*[Handwritten signatures and notes]*



पुदीप कुमार मुंडिया

नेहरी देवी

शकुन्ती देवी

राजमुनी देवी

संतोष राम

बिपरी देवी

Shilpa Chandra Singh

चन्दन कुमार सिंह

विजा मुंडा

Ramesh Kohra

NEHA KUMARI

पुमि कुमारी

संतोष कुमार सिंह

आम ठोहर उराव

AKASH KUMAR SINGH

पंज मुंडा

विन्दा देवी

Pinki Kumari

सुषमा झनी

Santosh Kumar Singh

Jitendra Saha

सुमन देवी

ANIL KUMAR PASWAN

चन्द्र रेखा देवी

Sunita Wala

देव नामधरा पुजापति

संजीव कुमार सिंह

कलेश्वर नामध

कन्देमा प्रसाद केशरी

Jitendra Kumar Sinha

मीना कुमारी

पुमोद कुमार सिंह



रुबी देवी

राजी अरु

विशाल प/संगत

कुमरवती

सुन्दर मुण्डा

पद्मा कुमारी

सुन्दर मुण्डा

शिनी कामरि

रजनी अरु

विशाल कुमारी

पद्मा कुमारी

विशाल कुमारी

विशाल कुमारी

विशाल कुमारी

विशाल कुमारी

विशाल कुमारी

विशाल कुमारी

विजय कुमार मुण्डा

सुन्दर मुण्डा

विशाल कुमारी

विशाल कुमारी

Soni Sharma

haktam amanda

अनंद कुमार मुण्डा

परमन कुमार

सुनीता

जगदीश मुण्डा





पुष्पिमा कुमारी

Mahesh Kumar Singh

राधा देवी

नंद लोहार

दिनेश लोहार

Asha Lata Singh

आसु सिंह

अनिल कुमार लोहार

लाला देवी

Kanchan Kumari

Ashok Lohara

Surendra Kumar Sinha

जोगिन्द सिंह

जमा हर

पुष्पिमा हर

Reena Kaur

Sandip Kaur

पद्मा हर हर

Jayant Kumar Kaur

Dolly Kaur

Mona Roy

रोबिन कुमार हर

Neera Dahi

रविन्द कुमारी

MurMur Kaur

Raja Deep Kumar Kaur

दियाली हर

Geeta Kumari

राज कुमारी देवी

जिन्द कुमार सिंह

सुमित्रा देवी

Moti Singh



Sushma Rajani

Punam Singh

पुनम सिंह

शोभा सिंह

शोभा सिंह

Geeta Dahi

गीता साहू

पंकज साहू

गुरुदास साहू

विपिन साहू

सुभाष राय

सुभाष राय

श्री कान्त साहू

वेजनाथ साहू

Sona Devi

Sona Devi

Sona Devi

सुमन देवी

Sunil Kumar Singh

Manohar Dahi

सरोज साहू

Sarita Devi

Vejay Kumar Jha

गीता देवी

दिनेश कुमार

अश्विनी देवी

Rohit Rajak

रुक्मिणी कुमारी

परियोजना प्रदायिका  
केन्द्रीय परियोजना



चंदरी राध २३५

मुनीषा देवी

अमर लोहरा

अरुण पाटन

भूषा देवी

शम्भू भूईयां

मुला मुठा

संगिता देवी

पुष्पा देवी

राजु कुमार राय

चन्दा कुमारी

गीता देवी

अरुण कुईयां

प्रदीप डोग

साविता कुमारी



सुषी कुमारी

विष्ठी साहु

दिम्पल कुमारे अग्रवाल

सुरज डेमा

अनीता देवी

लक्ष्मी कुमारी

विराट रम

जिन्ध कुमरार

अनीता देवी

लक्ष्मी देवी

जयकुमारी

सुमीता डेमा

जीत रम

डेवी डेमा

अनीता डेमा

गटेवा लक्ष्मी



विका जन्म - [blacked out]

कौशल्या देवी

सुनील कुमारी [blacked out]

सोनामति देवी

सुषमा देवी

वासु लाल जन्म [blacked out]

गतिचरवा सुडा

गीराल सुडा [blacked out]

वासुदेवि देवी

साधना देवी [blacked out]

रमेश सुडा

सोना मीना [blacked out]

महाशु सुडा

गोविन्द पण्डित [blacked out]

मोदना सुडा

नानका पण्डित [blacked out]

बुडल देवी

मगत देवी [blacked out]

सुन्दर पाण्डित

पालकाडी पण्डित [blacked out]

वाता देवी

अग्नि देवी [blacked out]

गजेश सुडा

धर सुडा [blacked out]

मन्मथी देवी

सुशीला देवी [blacked out]



विजय कुमार मुंडा  
शंभूराव साव

लोहारी देवी

आंबेडकर देवी

विजय गंध  
अनामिका देवी

जोना वारा ता  
संतोष गंध  
विनाया देवी

अमिताभ राम  
मनाज मुंडा  
मैना देवी

Caxmi Narayan

नरेश मुंडा  
विद्या देवी

सीता देवी

बालक देवी

सौंदर्य देवी  
पद्म देवी साव

चमन पांडे  
शिव देवी  
शारदा देवी

परियोजना सहायिका  
के०डी०एच० परियोजना



पुत्रा मुण्डा

नरेरा मुण्डा

जाती गंध

पकव मुण्डा

कमल मुण्डा

रवि मुण्डा

SUNDRMUNDA

उकव मुण्डा

Angun Munda

पुत्रा गंध

भनान मुण्डा

वरत मुण्डा

आर्य मुण्डा

नरेरा मुण्डा

शाम दत्त = मुण्डा

दीपक कुमार

संलग्न मुण्डा

Laldeo Bhangla

P. D. Munda

Ramluganmunda

मन्मथ गंध

Arast Bhangla

गंधा मुण्डा

नमस्वामी देवी

जगन्ना देवी



(5) का

Ramesh Singh  
 आशा भुक्ती  
 आशा भुक्ती  
 Anant Shastri

प्रस्ताव संख्या - 1

उपरिष्ठित आशीर्षों के द्वारा एक बैंक की कार्यवाही हेतु आशुषी की गई तथा परिष्कार मही से धारित किया गया।

प्रस्ताव संख्या - 7

उपरिष्ठित आशीर्षों के द्वारा एक अधिकार क्षीयनियम 8006 के तहत एवं संशोधित नियम 8012 के तहत अनुसंधान अनुदान के अंतर्गत अनुसंधान के निदेशों के अंतर्गत अनुसंधान के अंतर्गत आषाढ एवं दशरथ खरकला है उनका दावा निम्न आशीर्षों का आया जी निम्नवत् है -

क्र.सं.	नाम	पिता/पति का नाम	अनुदान	आवक	रकबा
1	गणेश भुक्ती	कैलाश भास्कर	26	184	
2	किशुन भुक्ती	खजानियरवा भुक्ती	26		
3	सुभाष भुक्ती	दीपाल भुक्ती	26	184	
4	पंकज भुक्ती	अनिल भुक्ती	26	184	
5	राजेश भुक्ती	सुभाष भुक्ती	26	184	
6	अनिल भुक्ती	दयचरण भुक्ती	26	184	
7	अनिल भुक्ती	रोहित भुक्ती	26	184	
8	अनिल भुक्ती	खजानियरवा भुक्ती	26	184	
9	अनिल भुक्ती	अनिल भुक्ती	26	184	
10	अनिल भुक्ती	अनिल भुक्ती	26	184	
11	अनिल भुक्ती	अनिल भुक्ती	26	184	
12					

आशा भुक्ती के द्वारा 11 अप्रैल 2007 के द्वारा दावा प्रस्तुत किया

परियोजना अधिकारी  
 के.डी.एच. परियोजना







उपा देवी

खरमा देवी

लक्ष्मी देवी

-पद्मा देवी

सोमरा देवी

सुखी देवी

गोपी देवी

शारदा देवी

मुखमनी देवी

सुखी देवी

लखिमा देवी

आगत देवी

मजिता देवी

प्रेम देवी

शत्रु घन देवी

नारायण देवी

धनकुवरी देवी

लीमा देवी

पार्वती देवी



कचन कुमारी

उमेश कुमारी

रानी देवी

सागर कुमार

सुदी देवी

प्रेमा देवी

शिव दि हि पा देवी

वहरीनाथ गंडू

विष्णु गुंडा

सुनीता कुमारी

रानी देवी

बुधवा लोहरा

विष्णु गुंडा

मिथिली देवी

ननकपर पाहन

गुणसा गुंडा

धन कुवर देवी

सीमा देवी

चैता मुण्डा

श्रीमल गुंडा

ललिता कुमारी

बाली देवी

अमर लोहरा

जासवा देवी

अत्रपुजा कुमारी

चंद्रो देवी

आशा देवी

रजपर जजक

बबलु रजक

नपेनक साहू



पंचमस सुभार सार

मोला मुडा

गुपनी डेरी

एगुला मुडा

सकरी डेरी

दिगिनी लीला धर

धारा मुडा

रुमिनी डेरी

सकरी डेरी

गुपनी डेरी

गुपनी डेरी

गुपनी डेरी

गुपनी डेरी

गुपनी डेरी

राजादेव वर

नन्दी सुभाष प्रकाशन



कोलेश्वर भुण्डा

नेत्री जंझू

काठवाणी कुंजी

धर्मन्तु कुमार वास

रीता कुमारी

सुनील कुमार चन्डवशी

किरणर वास

सीमा उग्रनाल

सुनील कुमार मुई मां

रीता कुमारी

पुनील जंझू

राजन राग

रिंकी कुमाव

धीरज राग

नवलु राग

विशाल साव

परियोजना अधिकारी  
के०डी०एच० परियोजना



145

अमीर किशोर बारी

मनेज कुमार रजद

राम प्रवेश राम

कालिया देवी

लैला देवी

NARESH TOPNO

जोपाल नोमिया

मदकी कुमारी

Meerha KUMARI

नागेश्वरी देवी

राधा कुमारी

स्विता देवी

निधि कसरी

Ashu KUMARI

ललिता देवी

जगमोहन राम

लक्ष्मी कुमारी

Chandah KUMAR SHARMA

हरस्यनी देवी

पासिनाथ विश्व कुमा

NARESH KUMAR SHARMA

Rajesh KUMAR Sharma

बुधन पाहन

कौशाल कुमार रवि

कलावती कुमारी

अनिला शर्मा (मुईया)

Nishu Sharma

रामानन्द राम

बसमतिमा देवी

Manoj KUMAR Paswan

सुनीता देवी

नवीन तोपनो

परियोजना पदाधिकारी

के०डी०एच० परियोजना



मनु देवी

Ashish Kumar

शंकर सिंह

Seema Kumari

शीला कुमारी

विनोद मंडा

Sumitra Devi

विरेन्द्र कुमार सिन्हा

Leela Kumari

बलराम सिंह

अनु देवी

सुमित कुमार

Amit Kumar

सरिता कुमारी

Rama Shankar Tiwari

Suendran Parm

राजेश कुमार

Ramnath Singh

Mahendra Kumar Singh

कुपुणा कुमारी

मोपाल कुमार सिंह

Shalend Prasad

सुरस्वती देवी

ओम प्रकाश तिवारी

Aspaha Kumari

Kiran Devi

Shalini Kumari

Munni Devi

संजय कुमार साव

जुलबी देवी

अजय कुमार साव

Jai Prakash Tiwari

परियोजना निदेशिका  
के०डी०एच० परियोजना



शाही देवी

राहीत मुंडा

पलनाही देवी



सुधन मुंडा

जिहवा वरना

इरमा लुजूर

एड मुंडा

जलकी देवी

अवरी

तरा देवी

नरेश मुंडा



पीर मुंडा

शोशनी देवी

मुमुसा देवी

जरेवा मुंडा

उलुखि काष्ठ

वापार मुंडा

जमना देवी मुंडा

सखेरी देवी

अमरी देवी

मजूर अमरी

अमरी सिद्ध

बाला देवी

सुखन मुंडा

सुखन मुंडा

परियोजना प्रदायिका  
के.डी.एच. परियोजना



कृष्ण पसाद अग्रवाल

अशोक लोहार

सुनील कुमार मड़मा

गीता कुमारी

विहाश कुमार खे

शिव नारायण पुजारी

सुषमा सिंह

राहुल कुमार सिंह

सुशुभा देवी

Suresh Ram

आनंद राम

सुनील देवी

राम प्रकाश सिंह

Naina Khatoon

अरुण कुमार खे

सुभाष चन्द्र मुखर्जी

जयन्त कुमार सिंह

शिव शंकर गंभ

→

Akhimona Kumari

Habiz Ali Shekh

गैरी मुखर्जी

उज्ज्वल कुमार मुखर्जी

Rajiv Ranvir Singh

Sucheta Singh

पुनम देवी

उर्मिला देवी

Shushila Devi

हरगोविन्द लोहरा

मधुमिता मुखर्जी

सजीव रंजन सिंह

गीता रंजन सिंह

पुनम

परियोजना कर्ताधिकारी

जे०डी०एच० परियोजना



123

Date
Page

Last  
(5A)

खाजूर मन्सारी

खाजूर मन्सारी

नौसाद आलम

नौसाद आलम

सफीना खातून

सौब रती अंसारी

दशरथ खंडोत

दशरथ खंडोत

सागरामा देवा

सुजाय खंडोत

सुजाय खंडोत

असम अखत


असम अखत



Today on 20-02-2015 this gram shabha is organized for the person who are claiming against the forest land under Forest Conservation Act 2006 .Such claimant and their ancestor may claim their pretend those are either farming or possessing of land under Khata No. 41, plot No. 516,399,553 and 366 of Mouza Bishrampur and theirs land are being acquired by CCL. Today's Gram Sabha is accepted under the presence of Mukhiya, Smt. Nirmla Oraon.

Name	Father's / Husband's Name	Khata No.	Plot	Area	Type of Land
Sukhari Oraon	Sukhdeo Oraon	41	516	2.36 acres	
Vishal Kumar	Lalchand Lohar	41	516	2.11 acres	
Dilip Paswan	Agnu Paswan	41	516	2.17 acres	

  
 परियोजना प्रदाधिकारी  
 के०डी०एच० / करकटा  
 Project Officer  
 KDHW/Karkatta

  
 परियोजना प्रदाधिकारी  
 के०डी०एच० परियोजना




Signatures of villagers, Circle officer and CCI officials


1. Ratia ganju Pa. Sa. Sadsya, Bishrampur

Baijnath Ganjhu  
 Uday Singh  
 Ramesh Ganjhu  
 Kedar Nayak  
 Rijhu Thakur  
 Baldev Ganjhu  
 Lalu Ganjhu  
 Som Ganjhu  
 Lokesh  
 Ajit Kumar  
 Hargibind Paswan  
 Chottan Ganjhu  
 Damodar Ganjhu  
 Baleshwar Ganjhu  
 Aniket Ganjhu  
 Amar Bhusan Singh  
 Maniruddin  
 Sousar Ganjhu  
 Jitnarayan Ganjhu  
 Ahamad Harun Ansari  
 Mantu Kewat  
 Ganesh Oraon  
 Srikant Mahto  
 Amruddin Ansari  
 Birendra Oraon  
 Abhimanyu Kumar  
 Prandev Ganjhu  
 Tarachand Munda  
 Arjun Ganjhu  
 Anjali Devi  
 Shima Devi  
 Rojani Devi  
 Sukar Mani  
 Kausalya Devi  
 Sunita Devi  
 Sumitra Devi  
 Shanti Devi  
 Koshila Devi  
 Nanho Devi  
 Urmila Devi  
 Manti Devi  
 Kanti Devi  
 Santi Devi  
 Shivnath Ganjhu  
 Santiosh  
 Devlal Ganjhu  
 Sagar Ganjhu  
 Vijay Ganjhu

Hitesh Ganjhu  
 Annu Ganjhu  
 Devlal Ganjhu  
 Sanjay Ganjhu  
 Surendar Singh  
 Khem Nath Ganjhu  
 Kedar Ganjhu  
 Laljit Ganjhu  
 Samim Khatun  
 Raish Ansari  
 Vasiran khatun  
 Ishak Ansari  
 Kalomun  
 Basruddin  
 Ekbal  
 Md. Iqbal Ansari  
 Hari  
 Sam Kishore  
 Tahrun Nisha  
 Ranchandra Khandit  
 Kumti Devi  
 Hira Devi  
 Rajshree Devi  
 Pramod Khandit  
 Nasim Khatun  
 Salimuddin Ansari  
 Rasida Khaun  
 Busun Lohra  
 Tetri Devvi  
 Guddu Kewat  
 Munik Devi  
 Sakarmai Devi  
 Sakar Munda  
 Chatgun Lohar  
 Babli Dvei  
 Bhagat Ram Gond  
 Chando Oraon  
 Urmila Devi  
 Asha Devi  
 Sunita Devi  
 Malo Devi  
 Tetri Devvi  
 Sunita Devi  
 Uma Devi  
 Toutri Devi  
 Sarita Devi  
 Uma Devi  
 Tetri Devvi

Arvind Turi  
 Sonu Kumar Saw  
 Firoj Ansari  
 Lila Devi  
 Safiq Ansari  
 Sahid Ansari  
 Israfil Ansari  
 Aajam Ansari  
 Hasan Ansari  
 Tanvir Ansari  
 Iqbal Khan  
 Mumtaj Alam  
 Urdu  
 Munna All  
 Talib Ansari  
 Intan Ansari  
 Toufiq Ansari  
 Jahim Ansari  
 Hajra Khatun  
 Khadija Khatun  
 Annand Sagar Saw  
 Raju Bhuiyan  
 Sandeep Munda  
 Aslam Ansari  
 Sumit Kumar  
 Manjur Ansari  
 Sujit Kachhap  
 Rita Kachhap  
 Jitendra Singh  
 Pritam Oraon  
 Rakesh Kachhap  
 Sheru Kachhap  
 Soni Devi  
 Updesh Ganjhu  
 Ranjit Singh  
 Bablu Oraon  
 Bahadur Singh  
 Rabindra Singh  
 Devendra Singh  
 Jitendra Singh  
 Sarswati Devi  
 Santi Devi  
 Krishna Ganjhu  
 Pradhan Ganjhu  
 Santi Devi  
 Fulmani Devi  
 Bishnu Lohra  
 Banwari Lohra

  
 परियोजना पदाधिकारी  
 केंडी एच

  
 परियोजना पदाधिकारी  
 के०डी०एच० परियोजना



Barti Devi  
 Subhas Devi  
 Meena Devi  
 Sima Devi  
 Hira Singh  
 Parwati Devi  
 Amzad Khan  
 Anush Ganjhu  
 Zaid Khaan  
 Julekha Khatun  
 Mudin Ansari  
 Saleem Ansari  
 Binod Saw  
 Arti Devi  
 Vandana Devi  
 Lalita Devi  
 Sahiman Khatun  
 Santosh Singh  
 Ruksana Khatun  
 Saabir Ansari  
 Apsana Parvin  
 Barik Ansari  
 Batijana Khatun  
 Asgar Rahaman Ansari  
 Fatma Khatun  
 Sahjana Khatun  
 Sukel Ansari  
 Golden Ansari  
 Kurban Ansari  
 Matni Ganjhu  
 Saleha Khatun  
 Zarina Khatun  
 Saddam Ansari  
 Rousan Ansari  
 Hasan Ansari  
 Asif Ansari  
 Firoz Khan  
 Hamida Khatun  
 Alsi Khatun  
 Abu Jain Khan  
 Abu Saif Khan  
 Karesha Khatun  
 Afroja Khatun  
 Tasum Khatun  
 Sabina Khatun  
 Rijhu Ganjhu  
 Ajija Kahtun  
 Eqbal Ansari  
 Reshmi Parvin  
 Amrin Ali  
 Resha Khatun

Nazrina Khatun  
 Hameed Khatun  
 Soni Khatun  
 Abri Kahtun  
 Saajda Bibi  
 Saajaha Bibi  
 Haider Khan  
 Sabbar Khan  
 Saddam Hussain  
 Asraf Ali  
 Manir Ansari  
 Naseer Ansari  
 Amira Khatun  
 Rahat Ali Ansari  
 Samim Khatun  
 Afjal Ansari  
 Patimun Nissa  
 Nousad Alam  
 Intaf Ansari  
 Nejam Ansari  
 Taiyat Ansari  
 Idris Ansari  
 Kalam Ansari  
 Keyem Ansari  
 Dipni Khatun  
 Habiban Khatun  
 Nuruddin Ansari  
 Mokhtar Alam  
 Aftab Alam  
 Firoz Alam  
 Sahajadi Khatun  
 Tanvir Ansari  
 Imran Khan  
 Salu Khan  
 Azad Khan  
 Sahzad Khan  
 Nissa Devi  
 Pinki Devi  
 Kishore Prasad  
 Laxmi Kumari  
 Julekha Khatun  
 Pakija Khatun  
 Sehezadi Parveen  
 Rasulan Nissa  
 Sanjida Kahtun  
 Ranjida Khatun  
 Hamida Khatun  
 Sehenaz Khatun  
 Gulnaz Khatun  
 Nanvi Khatun  
 Isha Jaha

Sahine Khatun  
 Yasmin Khatun  
 Gulnaz Khatun  
 Ganani Khatun  
 Amina Khatun  
 Koshala Khatun  
 Rizwana Parveen  
 Samser Khan  
 Asif Ansari  
 Nasir Ansari  
 Sabbir Ansari  
 Mohd. Naseem  
 Mohd. Sameem  
 Samsul Haque  
 Sahamad Ali  
 Gaffar Ansari  
 Yashin Ansari  
 Md. Israel  
 Izaz Ansari  
 Sehbaz Ansari  
 Manjur Ansari  
 Iqbal Ansari  
 Bal Krishna Saw  
 Ramdev  
 Ramchandra Saw  
 Basant Saw  
 Sanjay Saw  
 Sehzad Ansari  
 Rafique Ansari  
 Rafiue Ansari  
 Imtiaz Ansari  
 Hafiz Ansari  
 Insoor Alam  
 Mansoor Alam  
 Mubarak Alam  
 Yusuf Alam  
 Jabbar Ansari  
 Dilshan Ansari  
 Reshmi Devi  
 Gayatri Devi  
 Anju Devi  
 Anita Devi  
 Hasina Khatun  
 Sanjida Kahtun  
 Sakila Khatun  
 Matlub Ansari  
 Mubarak Ansari  
 Tobun Nissa  
 Salimunn Nissa  
 Kamruddin Ansari  
 Fatma Khatun

परियोजना पदाधिकारी

परियोजना पदाधिकारी  
 के०डी०एच० परियोजना




Jamruddin Ansari  
Sehera Khatun  
Imtiaz Ansari  
Jeba Khatun  
Sahabul Khatun  
Apsana Khatun  
Firoza Khatun  
Sabana Khatun  
Yasmin Parvin  
Sehezadi Khatun  
Sahida Khatun  
Santosh Gupta  
Pralhad Gupta  
Ram Asis Gupta  
Sarita Gupta  
Anju Gupta  
Kishore Thakur  
Manu Devi  
Sagir Ansari  
Nousad Alam  
Safina Khatun  
Sobrati Ansari  
Dasrat Khandit  
Jagmati Devi  
Sanjay Khandit  
Samim Akhtar  
Mahendra Bhuiya  
Yugosh Bhuiyan  
Dinesh Ganjhu  
Vola Ganjhu  
Pawan Ganjhu  
Akeli Devi  
Budhni Devi  
Kripal Saw  
Buchni  
Sukru  
Trivuban Ganjhu  
Kali  
Keshri

Kisun Lohar  
Fulo Devi  
Sukarman Devi  
Sanjay Bhagat  
Rajkumar Turi  
Hari Khandit  
Kunti Dvi  
Parmod Khandit  
Bipan Viswakarma  
Srikant Mahto  
Karma Turi  
Rajkumar Bhagat  
Satyendra Lohra  
Ramjan Ansari  
Ganesh Prasad  
Israfil Ansari  
Nageshwar Saw  
Mokhtar Khan  
Nayamat Ansari  
Sadin Ansari  
Sanjay Prasad  
Ratiyan Bhuiyan  
Ramchandra Khandit  
Vinod Saw  
Sarita Kumari  
Sanjay Bhagat  
Dhanesh Singh  
Dinesh Singh  
Belbati Devi  
Sabtari Devi  
Anand Singh  
Sunita Devi  
Suraj Singh  
Kausalya Devi  
Dharmendra Singh  
Mukesh Turi  
Birendra Oraon  
Kishan Turi  
Krishna Turi

Jay Turi  
Suresh Orao  
Soni Singh  
Badhan Turi  
Sunil Turi  
Amar Turi  
Santosh Singh  
Nando Devi  
Sardha Devi  
Muniya Devi  
Mohra Devi  
Bharti Devi  
Pratima Devi  
Sangita Devi  
Lehad  
Srikant Mahto  
Geeta Devi  
Sompar Devi  
Yashin Ansari  
Marjam Devi  
Sajoa Oraon  
Sita Devi  
Puja Devi  
Anjani Devi  
Jitendar Ram  
Raju Ram  
Ashoke Kumar Ravi  
Haribans Ram  
Mukti Devi  
Rajkumar Bhagat  
Rita Devi  
Kamal Kishore Thakur  
Usha Devi  
Shasti Devi  
Pando Devi  
Soni Devi  
Karma Turi  
Rabi Kumar Turi

  
परियोजना पदाधिकारी  
के०डी०एच० / कारकटा  
Project Officer  
KDH/Karkatta

  
परियोजना पदाधिकारी  
के०डी०एच० परियोजना



CCL Representative KD Prasad  
 Madhav Chandra Sahoo  
 Golden Prasad Yadav  
 Sunil Kumar Singh  
 S N Singh  
 Satendra Kumar Singh  
 Umesh Chandra  
 Sujit Kishore  
 Sekh Nasim


Proposal No 1: A proposal arrived in Gram Sabha by Sri Sukhari Oraon, S/o Sukhdeo Oraon, Vill Bishrampur, a residence/ farming was done by my grandfather Tulsia Oraon, Plot No. 5/6, Rakba 2.36 acre, since long time, after death of my grandfather as above land my possession have has long time. So, under the rule of forest department give me patta as above land.

Proposal No 2: A proposal brought by Sri Vishal Kumar, S/o Lalchand Lohar, Vill Bishrampur, a residence/farming was done by my grandfather Jaipal Lohar, Mouza: Bishrampur, Plot No: 516, Rakba: 2.11 Acre, since long time, after death of my grandfather as above land my possession have has long time. So, under the rule of forest department give me patta as above land.

Proposal No. 3: A proposal brought by Sri Dilip Paswan, S/o Agnu Paswan, Vill: Bishrampur, a residence/farming was done by my grandfather Navjadik Paswan, Mouza: Bishrampur, Khata: 41, Plot no. 516, Rakba: 2.17 Acre, since long time, after death of my grandfather as above land my possession have has long time. So, under the rule of forest department give me patta as above land.

In this Gramsabha a decision has been taken by the Van Adhikar Sammitti regarding above three people's proposal and the same have been considered with the consent of the all and Van Adhikar Sammitti to provide them a patta as per rule/act of Van Adhikar Adhiniyam in the presenc in the Gram Sabha. Submit all the related papers to issuing patta forwarded to sub-division office committee, thereafter there is no any proposal comes in Khata: 41, Plot: 516,399,553 and 366, land of forest except as above three people gramsabha gives no objection.

  
 परियोजना पदाधिकारी  
 के०डी०एच०/करकट  
 Project Officer  
 KDH/Karkatta

  
 परियोजना पदाधिकारी  
 के०डी०एच० परियोजना



A Gramsabha organized on dated: 19.04.15, day Sunday, in presidentship of Sri Mukadar Lohar, Mukhia Tumang Panchayet in Samudayik Bhawan Karkatta Basti. This Gramsabha instructed by Circle Officer through letter no: 238( Two Hundred Thirty Eight) dated.17.04.15. For the purpose of collecting documents who claimed forest land.

As per forest rule 2006 SC/ST and other forest villagers rule 2006 and revised rule 2012, the people who are living and farming and doing other works and is under possession of the people. The proposal is to be forwarded by getting approved by forest committee with all the releavnt papers is to be sent with documents 20.04.2015 to Block. In this Gramsabha the Tahsil Karmachari of Block, Ward member and Mukhia etc. were present.

**In Presence of Villagers**

Kishun Munda  
 Babulal Bhalya  
 Sanjay Munda  
 Subhas Munda  
 Vhipu Ram  
 Bijay Ganjhu  
 Madho Munda  
 Sudhan Munda  
 Babu Munda  
 Zakru Munda  
 Ramesh Munda  
 Bablu Munda  
 Pradeep Kumar Bhuiyan  
 Tetri Devi  
 Jhakunti Devi  
 Rajmuni Devi  
 Santosh Ram  
 Bipti Devi  
 Shiv Charan Ram  
 Chandan Kumar Singh  
 Birja Munda  
 Ramesh Lohra  
 Neha Kumari  
 Preeti Kumari  
 Santosh Kumar Singh  
 Shyam Kishore Oraon  
 Bikash Kumar Singh  
 Pankaj Munda  
 Binda Devi  
 Pinki Kumari  
 Sushma Rajni  
 Santosh Kumar Singh  
 Jitendar Saw  
 Suman Devi  
 Anil Kumar Paswan  
 Chndralekha Devi  
 Sunita Saw  
 Deb Narayan Prajapati  
 Sanjeet Kumar Singh

Kaleshwar Nayak  
 Kanhaiya Prasad Keshri  
 Jitendar Kumar Sinha  
 Meena Kumari  
 Pramod Kumar Singh  
 Krishna Prasad Agarwal  
 Ashoke Lohar  
 Sunil Kumar Bhuiyan  
 Geeta Kumari  
 Bikash Kumar Dubey  
 Shiv Narayan Prajapati  
 Sushma Singh  
 Rahul Kumar Singh  
 Kusum Devi  
 Suresh Ram  
 Anand Ram  
 Sunita Devi  
 Raju Prasad Saw  
 Najra Khatun  
 Arun Kumar Thakur  
 Subhas Chandra Mukherjee  
 Upendar Kumar Singh  
 Shiv Shankar Ganjhu  
 Avimanyu Kumar  
 Hafiz Ali Sekh  
 Gouri Mukherjee  
 Ujjwal Kumar Mukherjee  
 Rajiv Ranjan Singh  
 Sucheta Singh  
 Punam Devi  
 Urmila Devi  
 Sushila Devi  
 Hargovind Lohar  
 Madhumita Mukherjee  
 Sanjiv Ranjan Singh  
 Goutam Ranjan Singh  
 Purnima  
 Rubi Devi  
 Tajo Oraon

Vishal Paswan  
 Mukhlal Singh  
 Suresh Munda  
 Champa Kumari  
 Surendar Munda  
 Rimi Kumari  
 Ranjit Ram  
 Birendar Kumar  
 Pinki Devi  
 Raju Lohra  
 Mahesh Bhuiyan  
 Bijay Oraon  
 Dev Kumar Ram  
 Anna Tirkey  
 Tetri Devi  
 Bijay Kumar Bhuiyan  
 Sahadev Munda  
 Laxmi Devi  
 Babita Devi  
 Soni Sharma  
 Lakhhan Munda  
 Anand Kumar Munda  
 Paman Kumar  
 Sabita  
 Jagdish Munda  
 Suchita Devi  
 Rajmani Devi  
 Bhola Munda  
 Rohit Munda  
 Walwahi Devi  
 Sudhan Munda  
 Nirmala Balla  
 Irmo Kujur  
 Chotu Munda  
 Jalebi Devi  
 Jhabri  
 Tara Devi  
 Naresh Ganjhu  
 Asin

*23/4*  
 परियोजना पदाधिकारी  
 के०डी०एच०


परियोजना पदाधिकारी  
 के०डी०एच० परियोजना




Pintu Munda  
Roshni Devi  
Sukhmaniya Devi  
Naresh Munda  
Urnes Munda  
Gopal Munda  
Jagdish Munda  
Sahodari Devi  
Arun Ganjhu  
Mangru Ganjhu  
Arjun Singh  
Bablu Bhuiyan  
Sukru Munda  
Suraj Munda  
Purnima Kumari  
Manish Kumar Singh  
Radha Devi  
Nandu Lohra  
Dinesh Lohra  
Ashalata Singh  
Ashu Singh  
Anil Kumar Lohar  
Lalo Devi  
Kanchan Kumari  
Ashoke Lohar  
Surendra Kumar Sinha  
Yogindar Singh  
Jaya Kar  
Purnima Kar  
Rina Kar  
Sandeep Kar  
Parmod Kumar Kar  
Jayant Kumar Kar  
Dolly Kar  
Mona Roy  
Robin Kumar Kar  
Neera Devi  
Rabindar Munda  
Munmun Kar  
Pradip Kumar Kar  
Dipali Kar  
Geeta Kumari  
Rajkumari Devi  
Jitendar Kumar Singh  
Sumitra Devi  
Moti Singh  
Madhu Devi  
Asis Kumar  
Sankar Singh  
Seema Kumari  
Seela Kumari

Binod Munda  
Sumitra Devi  
Birendar Kumar Sinha  
Leela Kumari  
Balaram Singh  
Anu Devi  
Sumit Kumar  
Amit Kumar Karma  
Sarita Kumari  
Rama Shankar Tiwary  
Surendar Ram  
Rakesh Kumar  
Ram Nath Singh  
Mahendar Kumar Sinha  
Aparna Kumari  
Bhopal Kumar Singh  
Sailendar Prasad  
Saraswati Devi  
Om Prakash Tiwary  
Aparna Kumari  
Kiran Devi  
Salini Kumari  
Munni Devi  
Sanjay Kumar Saw  
Gulabi Devi  
Ajay Kumar Saw  
Jay Prakash Tiwary  
Sushma Rajni  
Punam Singh  
Punam Singh  
Shobha Singh  
Bandhi Devi  
Geeta Devi  
Amar Saw  
Pankaj Saw  
Ganesh Oraon  
Deepak Saw  
Sadanand Ram  
Sadho Munda  
Jay Karan Turi  
Bajinath Ganjhu  
Sona Devi  
Geeta Devi  
Mamta Devi  
Suman Devi  
Sunil Kumar Singh  
Mousumi Devi  
Jay Prakash Ram  
Sarita Devi  
Bijay Kumar Jha  
Geeta Devi

Dilip Kumar  
Aswani Devi  
Rohit Rajak  
Rukmani Kumari  
Mukarmuni Kumari  
Samir Bijay Waage  
Manoj Kumar Rajak  
Ram Parbesh Ram  
Kaliya Devi  
Leela Devi  
Naresh Topno  
Gopal Noniya  
Madki Kumari  
Meena Kumari  
Nageshwari Devi  
Radha Kumari  
Chinta Devi  
Nidhi Keshri  
Asha Kumari  
Lalita Devi  
Jagmohan Ram  
Laxmi Kumari  
Chandan Kumar Ravi  
Saraswati Devi  
Parasnath Viswakarma  
Nutan  
Mamta Topno  
Rajesh Kumar Sharma  
Budhan Pahan  
Kaushal Kumar Ravi  
Kalavati Kumari  
Anil Kumar Bhuiyan  
Niranjan Sharma  
Ramanand Ram  
Basmatiya Devi  
Manoj Kumar Paswan  
Sunita Devi  
Navin Topno  
Gaghri Nath Ganjhu  
Muniya Devi  
Amar Lohra  
Jatru Pahan  
Bhunwa Devi  
Sambhu Bhuiyan  
Munna Munda  
Sangeeta Devi  
Pushpa Devi  
Raju Kumar Ram  
Chanda Kumari  
Geeta Devi  
Arun Bhuiyan

  
परियोजना प्रदाता


  
परियोजना प्रदाताधिकारी  
के०डी०एच० परियोजना




Pardip Dom  
 Sarita Kumari  
 Kauleshwar Munda  
 Naresh Ganjhu  
 Kalayani Devi  
 Dharmendar Kumar Ram  
 Seema Kumari  
 Sunil Kumar Chandrabansi  
 Kisshore Ram  
 Seema Agarwal  
 Sunil Kumar Bhuiyan  
 Rita Kumari  
 Puniya Ganjhu  
 Ranam Ram  
 Rinki Kumari  
 Chotan Ram  
 Bablu Ram  
 Vishal Saw  
 Sristi Kumari  
 Vicky Sahoo  
 Dimpal Kumar Agarwal  
 Suraj Dom  
 Anita Devi  
 Laxmi Kumari  
 Virat Ram  
 Jitendar Kumar Ram  
 Anil Bhuiyan  
 Lalita Devi  
 Manthu Kumari  
 Sumitra Devi  
 Mita Dom  
 Devi Horo  
 Murti Devi  
 Mahesh Lohar  
 Pankaj Kumar Saw  
 Bholam Munda  
 Bupni Devi  
 Bhabula Munda  
 Sakni Devi  
 Rimi Lima Horo  
 Prakash Bhuiyan  
 Sujimal Uri  
 Rupa Singh  
 Mahendar Bhuiyan  
 Geeta Kumari  
 Lalku Munda  
 Somri Reddy  
 Purvi Mahen  
 Rajdeo Ram  
 Nand Kishore Prajapati  
 Bifa Ganjhu

Kaushlya Devi  
 Anil Kumar Sahoo  
 Sonamati Devi  
 Musdi Devi  
 Babulal Ganjhu  
 Sanicharwa Munda  
 Goral Munda  
 Brahmni Devi  
 Sadhwa Devi  
 Ramesh Munda  
 Sona Maina  
 Mahadev Munda  
 Gobind Pahan  
 Mohan Munda  
 Nanka Pahan  
 Budul Devi  
 Magan Devi  
 Sundar Pahan  
 Walkadi Pahan  
 Wata Devi  
 Abhishek Kumar  
 Ganesh Munda  
 Chat Munda  
 Malti Devi  
 Sushila Devi  
 Kanchan Kumari  
 Jyoti Kumari  
 Ratni Devi  
 Sagar Kumar  
 Mudri Devi  
 Prema Devi  
 Shil Ditya Devi  
 Badrinath Ganjhu  
 Mithua Munda  
 Sunita Kumari  
 Rajni Devi  
 Budhwa Lohra  
 Bilan Munda  
 Dhibri Devi  
 Nand Kumar Pahan  
 Mansa Munda  
 Dhankuwar Devi  
 Seema Devi  
 Chaita Munda  
 Yogal Munda  
 Lalita Kumari  
 Balo Devi  
 Aman Lohra  
 Yashwa Devi  
 Annapurna Kumari  
 Chando Devi

Asha Devi  
 Sanjay Rajak  
 Bablu Rajak  
 Nabendra Sahoo  
 Kalabati Devi  
 Bijay Kumar Munda  
 Rameshwar Saw  
 Sosa Barla  
 Lolari Devi  
 Anand Daman Barla  
 Bijay Ganjhu  
 August Aind  
 Johna Barla  
 Santosh Ganjhu  
 Bilaso Devi  
 Armanandan Ram  
 Manoj Munda  
 Geeta Devi  
 Laxmi Narayati  
 Naresh Munda  
 Budha Devi  
 Sita Devi  
 Balchand Ram  
 Sohdam Munda  
 Prem Prasad Saw  
 Chaman Pahan  
 Zirba Devi  
 Jhavar Devi  
 Usha Devi  
 Karmi Devi  
 Laxmi Devi  
 Dhaneswar Baitha  
 Kiran Devi  
 Somri Devi  
 Suresh Rajak  
 Gopi Ganjhu  
 Sabita Devi  
 Sukhmani Devi  
 Sunil Ram  
 Lakhiya Devi  
 Anil Ram  
 Manita Devi  
 Prem Kumar  
 Satrugan Munda  
 Majrush Rojni  
 Dhankuwariya Devi  
 Lima Devi  
 Parvati Devi  
 Ramesh Munda  
 Naresh Munda  
 Gopi Ganjhu

  
 परियोजना पदाधिकारी  
 / करकटा

  
 परियोजना पदाधिकारी  
 के०डी०एच० परियोजना



Pankaj Munda  
Suraj Munda  
Ravi Munda  
Sundar Munda  
Babiu Munda  
Arjun Munda  
Babulal Ganjhu  
Manoj Munda

Baltu Munda  
Sadho Munda  
Naresh Munda  
Ramvachan Munda  
Deepak Kumar  
Taleshwar Munda  
Lahsan Bhokta  
Pankaj Munda

Ramlagan Munda  
Karam Deo Ganjhu  
Aarsti Bhokta  
Ganesh Munda  
Asha Devi  
Ram Kumar singh  
Balesar Bhokta  
Amrit Bhokta

**Proposal no. 1 :**

Villagers present confirmed the proceedings of the last Gram sabha and passed unanimously.

**Proposal no. 2 :**

The claims of villagers coming under schedule tribes and traditional forest dwellers as per FRA 2006 and subsequently amended rules 2012 are listed below as given by the villagers present in gram sabha :

Sl no.	Name	Father's / Husband's Name	Khata No.	Plot	Area
1	Ganesh Munda	Kaila Pahan	26	184	
2	Kishun Munda	Lt. Sanicharwa Munda	26		
3	Subhash Munda	Gopal Munda	26	184	
4	Pankaj Munda	Lakhan Munda	26	184	
5	Ram lagan Munda	Bahura Munda	26	184	
6	Ramesh Munda	Devcharan Munda	26	184	
7	Sanjay Munda	Rohit Munda	26	184	
8	Babula Bhuiyan	Lt. Bajrangi Bhuiyan	26	184	2.0
9	Dipu Ram	Agni Dev Ram	26	184	2.20
10	Lakhsman Bhogta	Jagta Bhogta	26	184	
11	Amrit Bhogta	Arjun Bhogta	26	184	


Altogether claims were presented by 11 persons but claims were not confirmed before Tumang Ban samiti and in aam sabha . therefore in the proceedings of the gramsabha and ban samiti unanimously decided that the claims of any person before the gram sabha made is not eligible for confirmation either by documents or in the local investigation. The proceedings of meeting are closed.

Sd/-  
(Rajswa Karmchari)

sd/-

sd/-  
President cum Mukhiya

  
परियोजना पदाधिकारी  
के०डी०एच० / कर्कटा  
Project Officer  
KDH/Karkata

  
परियोजना पदाधिकारी  
के०डी०एच० परियोजना



# **Annexure I**



## **Scheme**

**For**

**Desilting of existing village tanks and other water bodies located within five km from the mine lease boundary so as to mitigate the impact of siltation of such tanks/water bodies.**


**In**

**KDH Opencast Mine of M/s Central Coalfields Limited**

**Under Ranchi Division**

**Compliance to**

**Condition no A.7 of the In principle/ Stage-I approval in respect of proposal for non-forestry use 126.72 ha( 84.35 PF and 42.37 ha Jungle Jhari) of forest land for KDH Opencast Mine of M/s Central Coalfields Limited accorded by MoEF&CC, Govt of India vide F.No. 8/62/2018-FC dated 27.02.2023**

  
G.M. (R) / Project Officer  
KDH Project



**Scheme For Desilting of existing village tanks and other water bodies located within five km from the mine lease boundary so as to mitigate the impact of siltation of such tanks/water bodies**

**1.0 Introduction**

Karanpura Dewarkhand Hesalong (KDH) Opencast Mine is situated in the North Karanpura Coalfield of Jharkhand. Presently, it is a part of North Karanpura Area of CCL. The mine was nationalised in 1973, when it was producing about 0.2 Mte of coal per annum. The Project Report for KD Hesalong opencast project (Expansion) was prepared in March'87 for a rated capacity of 4.5 MTPA of coal at an average stripping ratio of 1.19m<sup>3</sup>/te. The project was expanded to 4.50 MTPA based on PR approved in July, 1987. The project is proposed to be extended in dip side for the same rated capacity with increase in lease area. Extension Project Report for KDH OCP (capacity 4.50/5.00 MTPA Normative/Peak capacity) was approved by CCL Board on 19th Aug. 2010.

**1.1 Location & Communication**

KDH Extension OCP falls within Hesalong and KD South geological blocks. It is located in the south central part of North Karanpura Coalfields and is included in Survey of India toposheet no. 73 E/2 and 73 A/14 in Ranchi district of Jharkhand. KDH Opencast project is bounded between latitudes 23°39' 21" to 23°42'0" and longitudes 84°59'15" to 85°00'24". The area is connected to Ranchi by State Highway no 7. The distance between Ranchi and the Project is around 65km. The Khalari railway station on the Gomoh-Dehri-on-Sone loop line of the Eastern Railway is about 1 km from the southern extremity of the KD South block. The location of the project is shown in figure 1.

**1.2 Nature and size of the project**

The total project boundary of the project is 710.70 ha. The remaining reserves in the project is about 87 million tonnes with an approx. life of mine 25 years.

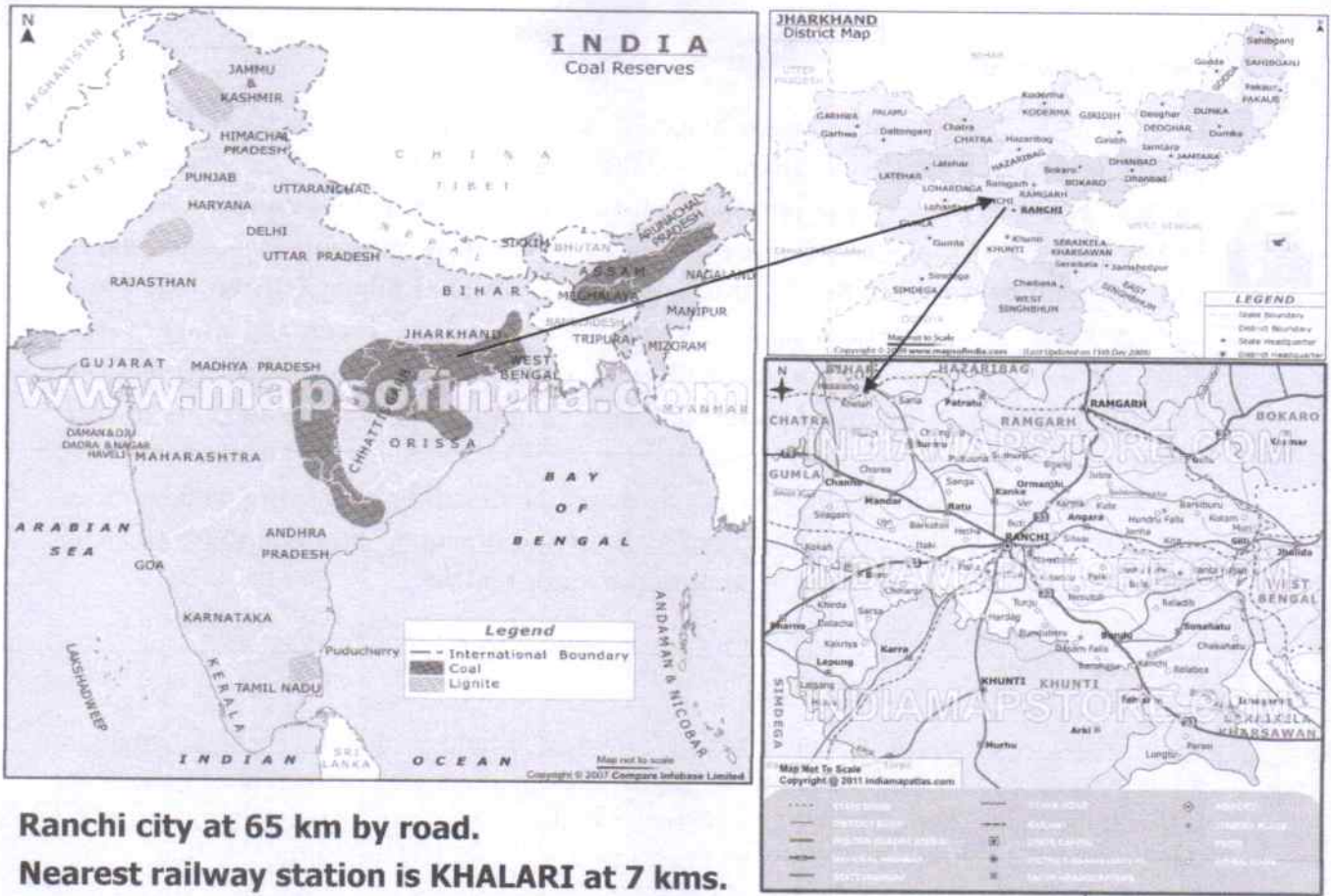
**1.3 Technology and process description**

KDH OCP is an open cast coal mining project for the nominal rated capacity of 4.5 MTPA & peak capacity of 5.0 MTPA and would excavate 87 MT of coal in about 25 years of mining life span with the help of shovel - dumper combination at the initial cost of Rs. 502 Crores to feed North India thermal power projects. Maximum no. of manpower required is 641. The following table shows the size of project

**Table 1: Parameters of KDH OCP**

Sl. No.	Parameters	Details
1	Nominal Capacity	4.5 MTPA
2	Peak Capacity	5.00 MTPA
3	Mineable reserves	87 MT
4	Overburden	120 Mcum
5	Strike length	1.8 Km
6	Life of Mine	25 years
7	Maximum Width	0.95 Km
8	Maximum depth	120- 220m





Ranchi city at 65 km by road.  
 Nearest railway station is KHALARI at 7 kms.

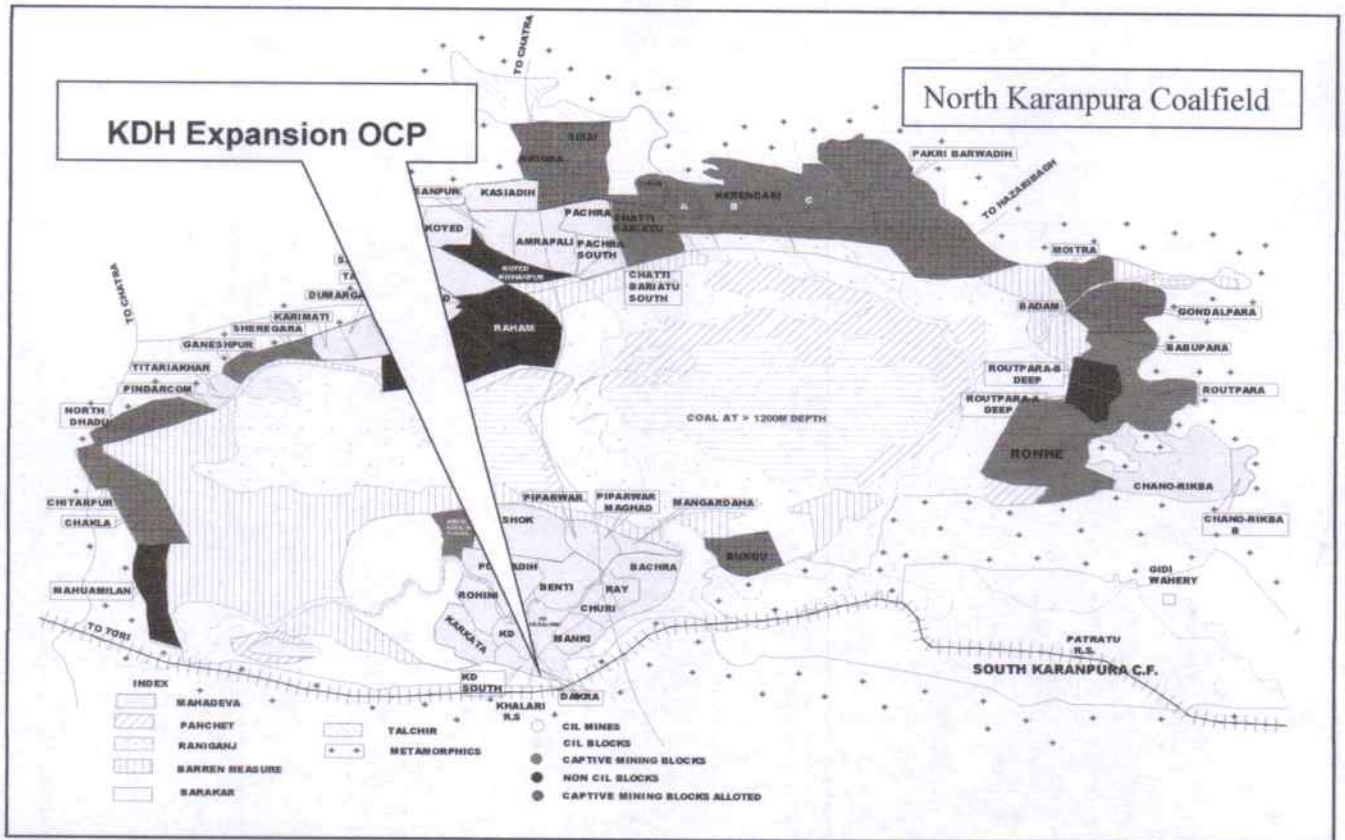


Figure 1: Location of KDH OCP

*Handwritten signature and stamp:*  
 B.B. (B) Project Office  
 KDH Project



13/6

## 2.0 Scope of the study

KDH OCP, CCL has been accorded Stage-I forestry clearance for an area of 126.72 ha forest land by MoEF&CC vide letter no 8-62/2018-FC dated 27.02.2023. As per Condition no A.7 **“The User Agency shall prepare a list of existing village tanks and other water bodies with GPS co-ordinates located within five km from the mine lease boundary. This list is to be duly verified by the concerned Divisional Forest Officer. The User Agency shall regularly undertake de-silting of these village tanks and other water bodies so as to mitigate the impact of siltation of such tanks/water bodies. A detailed plan for de-sifting of identified ponds and water bodies prepared in consultation with forest department shall be submitted”**

The current scheme is being prepared for **Scheme For Desilting of existing village tanks and other water bodies located within five km from the mine lease boundary so as to mitigate the impact of siltation of such tanks/water bodies**

## 3.0 Location Details

KDH OCP is surrounded by coal mines of Central Coalfields Limited. The buffer zone of 5 km from the project boundary falls in Ranchi and Chatra district of Jharkhand State.

In the buffer zone falling under Chatra District adjoining mines namely Purnadih OCP, Piparwar OCP, Ashoka OCP and some part of Churi Benti UG are falling. As such there are no such villages located in the said area which are not part of mining area. Hence the said area has not been considered in the current study

In the buffer zone falling under Ranchi District adjoining mines namely Dakra OCP, Rohini OCP, Rohini Karketta OCP and Churi Benti UG are falling. The main villages in the buffer zone are Khalari, Bishrampur, Dakra, Hesalong and Lapra

The location of projects within 5 km buffer zone area given in figure 2



Figure 2: 5 km Buffer zone of KDH OCP

M. (M) Project Officer  
KDH Project



As such it is observed that the following tanks/ water bodies fall within 5Km from boundary of the mining lease area which need de-silting. The water bodies/ ponds have been identified in consultation with local forest staff, stake holders and from satellite imagery on Google Earth. The detail list of such water bodies/ponds with reference to GPS co-ordinates area as under:

S. No	Pond Name	Latitude	Longitude	Length in m	Width in m	Depth in m	Total Volume m <sup>3</sup>	Volume in cum( taking area as 70% of total area)
1	MohanNagar pond	23°39'28.10"N	85° 1'19.41"E	100	70	4	28000	19600
2	Khalari Pond	23°39'10.52"N	85° 0'1.14"E	170	150	5	127500	89250
3	G-Type pond	23°38'57.56"N	85° 0'18.73"E	300	150	5	225000	157500
4	Subashnagar pond	23°40'51.51"N	85° 1'33.05"E	30	15	3	1350	945

#### 4.0 Topography ,Drainage and Climate

The topography of the Hesalong block is undulating and rolling. There are small ridges aligned in nearly N60°W to S60°E direction which is influenced by the general strike of the underlying strata. The ridges are formed by the sandstones occurring above thick coal seams. The intervening valleys and low flat grounds are generally coincident with the outcrops of the coal seams. The maximum and minimum elevations are 466m (situated to the NE of the abandoned Bistrampur incline) and 418m (near Sonadoba jore) respectively. A very flat low ground of about 27 hectares area is noticed in the NE corner of the block, adjacent to Sonadobajore.

The topography of the K.D South block is gently undulating. The maximum and minimum elevations are 465 m and 430 m respectively. The area is drained mainly by seasonal Kendua Nala in the west of the block and Sonadoba jore in the east. Both the nalas, flowing south to north carries the runoff to the Damodar River flowing in the north of the property. The HFL of the Damodar River as recorded in the vicinity of the project area is 418.72 m above MSL. The drainage pattern of the area is mostly dendritic.

The climate is tropical with severe summer. The temperature during summer (March-June) goes as high as 45°C. Summer days are hot with dusty wind but nights are generally pleasant. The minimum summer temperature is 20°C. The winter (November-February) is cold and the minimum temperature recorded is 10°C. The rainy season is generally from June to October. The average monthly rainfall during monsoon season (June to October) has been 198.7 mm. During non-monsoon period, the average monthly rainfall has been 17.83 mm.

#### 5.0 Soil type Stratigraphic Sequence



Period	Group	Sub Group	Formation	Lithology
Recent			Alluvium	Detrital & alluvial soil/sub-soil.
Jurassic		Co- ovals of Rajmahal Trap	Igneous intrusive	Dolerite and Mica Peridotite.
Triassic	Upper-Gondwana		Mahadeva	Massive coarse to conglomeratic, feldspathic & ferruginous sandstone, shale interactions.
Upper Permian to Lower Triassic	Lower-Gondwana		Panchet	Yellowish to white coarse grained sandstone, red chocolate coloured plastic clays. In the upper part yellowish friable sandstone whereas in the lower part greenish yellow sand/silt stone.
Upper Permian			Raniganj	Fine to medium grained quartzofeldspathic & quartzitic sandstone often micaceous inter banded shale & sandstone, carbonaceous shale and thin coal seams
		Damuda	Barren Measures	Dark shale, sandy micaceous shale with sideritic interbanded shale and sandstones
			Barakar	Conglomerate sandstone, shale, intercalation siltstone & shale, carbonaceous shale, fire clay, coal seams.
			Karharbari	Dark mottled sandstone with occasional shale bands, fireclay, chocolate coloured clays and coal seams.
Permo-Carboniferous			Talchir	Rikba plant beds, boulders, conglomerates, varvites, sandstone, tilloids and tillites.
Unconformity				
Pre-Cambrian			Metamorphics	Granite gneisses, pegmatite phyllites, mica schist, amphibolites and quartzite

The soil is soft and sandy. The pond silt is basically of clay, silt and sand. The silts are soft and easily can be removed. The depth of siltation as observed varies from 50 cm to 100 cm. On an average 75 cm or say 0.75 m silt is proposed to be removed.

#### 6.0 Factors responsible for siltation

Siltation is an inherent problem with ponds, lakes and almost all types of water reservoirs world over. It is a fact that all the habitations, ponds and water bodies are located in the valley and low line areas and are always subject to siltation. Siltation occurs due to deposition or settling of soil eroded from the shore line, decaying fallen leaves, grass and other vegetative materials and decomposed organic materials settled on pond bottoms. Soil erosion may be attributed as the primary factor responsible for pond siltation in this area.



Higher gradient and excess rainfall are the most common reasons of soil erosion. Erosion of soil occurs from the waste dumps, excavated areas and naturally denuded ground surface. However, looking into the current problem of siltation of the village ponds, the major factors are the surface runoff containing silt particles entering into the pond. As the age of the ponds increases, new layers of silt accumulate on the older ones and the silt layers become thicker. Finally the depth of the pond decreases and it loses its water storage capacity. At this time it needs to be desilted to recover. The best practice against siltation is to de-silt pond bottom at regular intervals as well as taking adequate preventive measures like soil conservation measures in the seasonal nalas/water channels occurring across the hill slope of the lease.

### 7.0 Methodology for De-siltation

- i) Keeping in view the site condition it is proposed to take up de-siltation on a cycle of yearly basis for each pond particularly during summer months when the pond / water bodies are dried up with exposed silts. Removal of silts is to be done either manually or mechanically basing on ground condition and quantity of silts accumulation. Silt accumulation occurs in the basal area of the tank which is roughly estimated to be 30% less of the aerial area. The estimated quantum of silt that is required to be removed is given in the table. During excavation the excavated silt are to be put on the embankment of the pond with top height at least of 1 meter and base width 3meter basing on availability of land at the periphery. The height of the embankments shall be raised sufficiently so that the surface run off does not enter directly in to these ponds and water bodies. The soil on embankment to be compacted and two inlet and two outlet pipe are to be fixed across the embankment (6" diameter PVC pipe or Cement Pipe) at suitable locations
- ii) **Plantation on the embankment of the pond** It is proposed to take up single row plantation comprising of species like Mango, Jack fruit, Jamun and other Horticultural plants at spacing of 4 mtrs along the embankments of individual 40 water bodies. The plantation will be raised on the norm for 250 nos of plants per km. The cost estimate for plantation is furnished below.
- iii) **Plantation of soil binding grasses** It is also proposed to plant soil binding grasses all along the embankment at a width of 3 mtrs to stabilize the soil of the embankment and to prevent re-siltation inside the pond. The cost estimate for plantation is furnished below.
- iv) **Aquatic plantation:** As the ponds are located in the valleys, there are chances of evaporation loss of water from these water bodies during the dry summer months. It is proposed to take up aquatic plantations using the root/bulb (sucker) of water lilies, lotus etc. inside the ponds and water bodies to reduce the rate of evaporation of surface water Root sucker collected locally and will be planted @ 1 in each 10 sqmtr area before the monsoon. The suckers shall proliferate gradually inside the water bodies and shall cover the entire the surface area. The cost estimate for plantation is furnished below.

### 8.0 Cost estimate of desiltation

As per Schedule of Rates for earth work" Earth work in excavation by mechanical means (hydraulic excavator)/ manual means over areas (exceeding 30 cm depth 1.5 m in width as well as 10 sqm on plan) including disposal of excavated earth lead up to 50 m and lift up to 1.5 m disposed earth to be levelled and neatly dressed completed a @ Rs 244.60/cum. Basing on volume of earth work as indicated in above table. Cost estimate is to be



140

calculated. In addition cost of inlet /outlet pipe at each pond and additional cost of Rs 10,000 per tank is to be added. Year wise cost factor is calculated as follows:

**Financial Forecast**

**a) De-siltation of Ponds / Water bodies & provision for inlet and outlet**

S.no	Pond Name	Length in m	Width in m	Depth in m	Total Volume m <sup>3</sup>	Volume in cum( taking area as 70% of total area)	amount of silt to be removed (average 0.75 m ) m <sup>3</sup>	cost of desilting @Rs 244.60	Cost of Pipes (Rs)	Total Cost (Rs)
1	Mohan Nagar pond	100	70	4	28000	19600	3675	898905	10000	908905
2	Khalari Pond	170	150	5	127500	89250	13387.5	3274583	10000	3284583
3	G-Type pond	300	150	5	225000	157500	23625	5778675	10000	5788675
4	Subashnagar pond	30	15	3	1350	945	263.25	57786.75	10000	67786.75
	Total				381850	267295	40923.75	10009949	40000	10049949

**b) Plantation on the embankment of individual 4 no's of water body in single row at a spacing of 4 m**

S.no	Pond Name	Length in m	Width in m	Total perimeter of the pond in m	No of plantation at a distance of 4m	Total Cost of plantation = cost of sapling (@Rs 15)+ cost of earth work (@Rs 244.60 cum) (Rs)
1	Mohan Nagar pond	100	70	340	85	22,066
2	Khalari Pond	170	150	640	160	41,536
3	G-Type pond	300	150	900	225	58,410
4	Subash Nagar pond	30	15	90	23	5,970
	Total				493	1,27,982

**c) Soil binding grass plantation at a width of 3 m on the embankment of individual 4 no's of water body**

S.no	Pond Name	Length in m	Width in m	Total area for grassing of the pond in m <sup>2</sup>	Total Cost of Grassing = (@Rs 250 per m <sup>2</sup> ) (Rs)
1	Mohan Nagar pond	100	70	6000	15,00,000
2	Khalari Pond	170	150	10500	26,25,000
3	G-Type pond	300	150	14400	36,00,000

*Q. No. (M) / Project Office  
KDH Project*



4	Subash Nagar pond	30	15	2250	5,62,500
	Total			33150	82,87,500

d) Aquatic plantation by planting root suckers of water lilly, lotus etc inside the pond

S.no	Pond Name	Length in m	Width in m	Total surface area m <sup>2</sup>	Total cost @ 1 sucker per 10sqm ; required @20/- per sucker (Rs)
1	Mohan Nagar pond	100	70	7000	14,000
2	Khalari Pond	170	150	25500	51,000
3	G-Type pond	300	150	45000	90,000
4	Subashnagar pond	30	15	450	900
	Total			77950	1,55,900

### 9.0 Execution Planning

As indicated above de-siltation will be carried out in a yearly basis. All the ponds will be desilted once a year in the plan period of 10 years. The year wise work programmes and cost estimate is as follows:

Years	Total Estimated expenditure (Rs)
2023-24	1,86,21,332
2024-25	1,00,09,949
2025-26	1,00,09,949
2026-27	1,00,09,949
2027-28	1,00,09,949
2028-29	1,00,09,949
2029-30	1,00,09,949
2030-31	1,00,09,949
2031-32	1,00,09,949
2032-33	1,00,09,949
Total	10,87,10,873

### 10.0 Execution

Total cost of this project is Rs **10,87,10,873** only. This project of De-siltation of village tanks / water bodies and embankment plantation, grass plantation and aquatic plantation will be carried out by user agency i.e. KDH OCP of M/s CCL

### 11.0 Inspection and monitoring

The manner of execution & periodical monitoring will be made by M/s KDH OCP authority. The execution and achievements shall be reviewed by the Divisional Forest Officer, Ranchi Division from time to time.



# CD



# Undertakings





1973  
**CENTRAL COALFIELDS LIMITED**  
(A subsidiary of Coal India Limited)  
Office of the Project Officer, KDH OCP  
North Karanpura Area, P.O: Dakra 829210,  
Dist: Ranchi (Jharkhand).



Ref. No.: PO(KDH)/Forest/2023-24/ 905/0.1

Date: 20.09.23

### Annexure-I

### Undertaking

S.No.1- Legal status of the diverted forest land shall remain unchanged

The Project Undertakes that the Legal status of the diverted forest land shall remain unchanged

Thanking You.

Yours Faithfully

Project Officer,  
KDH OCP  
NK Area, Dakra

परियोजना प्रदाताधिकारी  
के०डी०एच० परियोजना





**CENTRAL COALFIELDS LIMITED**  
(A subsidiary of Coal India Limited)  
Office of the Project Officer, KDH OCP  
North Karanpura Area, P.O: Dakra 829210,  
Dist: Ranchi (Jharkhand).



Ref. No.: PO(KDH)/Forest/2023-24/ 905/0.2

Date: 20.09.23

## **Annexure-II**


### **Undertaking**

**S.No.2- Wildlife Management plan shall be prepared and implemented at the cost of the user agency. The approved Wildlife management plan shall be submitted and the applicable cost shall be deposited as per the guidelines issued by the Ministry in this regard**

The Project undertakes that the Wildlife Management plan shall be prepared and implemented at the cost of the user agency. Also, the approved Wildlife management plan shall be submitted and the applicable cost shall be deposited as per the guidelines issued by the Ministry in this regard

Thanking You.

Yours Faithfully

  
Project Officer,  
KDH OCP  
NK Area, Dakra

परियोजना पदाधिकारी  
के०डी०एच० परियोजना





**CENTRAL COALFIELDS LIMITED**  
(A subsidiary of Coal India Limited)  
Office of the Project Officer, KDH OCP  
North Karanpura Area, P.O: Dakra 829210,  
Dist: Ranchi (Jharkhand).



Ref. No.: PO(KDH)/Forest/2023-24/ 905/U.3

Date: 20.09.23

### Annexure-III

### Undertaking

**S.No.3 - Compensatory afforestation over degraded forest land, double in extent to the forest land being diverted, shall be raised by the State Forest Department at the project cost within three years from the date of grant of Stage - II approval**

The Compensatory afforestation over degraded forest land, double in extent to the forest land being diverted, is to be raised by the State Forest Department at the project cost within three years from the date of grant of Stage - II approval

Thanking You.

Yours Faithfully

  
Project Officer,  
KDH OCP  
NK Area, Dakra

परियोजना प्रमुख  
के.डी.एच. परियोजना





**CENTRAL COALFIELDS LIMITED**  
(A subsidiary of Coal India Limited)  
Office of the Project Officer, KDH OCP  
North Karanpura Area, P.O: Dakra 829210,  
Dist: Ranchi (Jharkhand).



Ref. No.: PO(KDH)/Forest/2023-24/ 505/U.4

Date: 20.09.23

## Annexure-IV


### Undertaking

**S.No.4- At the time of payment of the Net Present Value (NPV) at the present rate, the user agency shall furnish an undertaking to pay the additional amount of NPV, if so determined, as per the final decision of the Hon'ble Supreme Court of India.**

The Project Undertakes that At the time of payment of the Net Present Value (NPV) at the present rate, the user agency shall furnish an undertaking to pay the additional amount of NPV, if so determined, as per the final decision of the Hon'ble Supreme Court of India.

Thanking You.

Yours Faithfully

  
Project Officer,  
KDH OCP  
NK Area, Dakra

परियोजना पदाधिकारी  
के०डी०एच० परियोजना





147  
**CENTRAL COALFIELDS LIMITED**  
(A subsidiary of Coal India Limited)  
Office of the Project Officer, KDH OCP  
North Karanpura Area, P.O: Dakra 829210,  
Dist: Ranchi (Jharkhand).



Ref. No.: PO(KDH)/Forest/2023-24/ 905)U.S

Date: 20.09.23

### Annexure-V

### Undertaking

**S.No.5- The user agency shall explore the possibility of translocation of maximum number of trees identified to be felled and shall ensure that any tree felling shall be done only when it is unavoidable and that too under strict supervision of the State Forest Department**

The Project Undertakes that it shall explore the possibility of translocation of maximum number of trees identified to be felled and shall ensure that any tree felling shall be done only when it is unavoidable and that too under strict supervision of the State Forest Department

Thanking You.

Yours Faithfully

  
Project Officer,  
KDH OCP  
NK Area, Dakra

परियोजना एट अधिकारी  
के०डी०एच० परियोजना





**CENTRAL COALFIELDS LIMITED**  
(A subsidiary of Coal India Limited)  
Office of the Project Officer, KDH OCP  
North Karanpura Area, P.O: Dakra 829210,  
Dist: Ranchi (Jharkhand).



Ref. No.: PO(KDH)/Forest/2023-24/ 905/U.6

Date: 20.09.23

## Annexure-VI


### Undertaking

**S.No.6 - Trees should be felled in phased manner as per the requirement in the approved Mining Plan with prior permission of concerned DFO**

The Project undertakes that the trees will be felled in phased manner as per the requirement in the approved Mining Plan with prior permission of concerned DFO

Thanking You.

Yours Faithfully

  
Project Officer,  
KDH OCP

NK Area, Dakra

परियोजना प्रशासक

के.डी.एच. परियोजना





**CENTRAL COALFIELDS LIMITED**  
(A subsidiary of Coal India Limited)  
Office of the Project Officer, KDH OCP  
North Karanpura Area, P.O: Dakra 829210,  
Dist: Ranchi (Jharkhand).



Ref. No.: PO(KDH)/Forest/2023-24/ 905/0.7

Date: 20.09.23

## Annexure-VII

### Undertaking

S.No.7- The User Agency shall undertake mining in a phased manner after taking due care for reclamation of the mined over area. The concurrent reclamation plan as per the approved mining plan shall be executed by the User Agency from the very first year, and an annual report on implementation thereof shall be submitted to the Nodal Officer, Forest (Conservation) Act, 1980, in the concerned State Government and the concerned Regional Office of the Ministry. If it is found from the annual report that the activities indicated in the concurrent reclamation plan are not being executed by the User Agency, the Nodal Officer or the concern Add. Principle Chief Conservator of Forests (Central) may direct that the mining activities shall remain suspended till such time, such reclamation activities area satisfactorily executed

The Project Undertakes that the mining in a phased manner after taking due care for reclamation of the mined over area. The concurrent reclamation plan as per the approved mining plan shall be executed by the User Agency from the very first year, and an annual report on implementation thereof shall be submitted to the Nodal Officer, Forest (Conservation) Act, 1980, in the concerned State Government and the concerned Regional Office of the Ministry. If it is found from the annual report that the activities indicated in the concurrent reclamation plan are not being executed by the User Agency, the Nodal Officer or the concern Add. Principle Chief Conservator of Forests (Central) may direct that the mining activities shall remain suspended till such time, such reclamation activities area satisfactorily executed

Thanking You.

Yours Faithfully

  
Project Officer,  
KDH OCP  
NK Area, Dakra

परियोजना परामर्शकारी  
के०डी०एच० परियोजना





**CENTRAL COALFIELDS LIMITED**  
(A subsidiary of Coal India Limited)  
Office of the Project Officer, KDH OCP  
North Karanpura Area, P.O: Dakra 829210,  
Dist: Ranchi (Jharkhand).



Ref. No.: PO(KDH)/Forest/2023-24/ 909 U.8

Date: 20.09.23

### Annexure-VIII


#### Undertaking

S.No.8- The User Agency shall comply with the Hon'ble Supreme Court order on re-grassing, and re-grass the mining area and any other areas which may have been disturbed due to mining to restore them to a condition which is fit for growth of fodder, flora, fauna, etc. in a timely manner.

The Project Undertakes that it will comply with the Hon'ble Supreme Court order on re-grassing, and re-grass the mining area and any other areas which may have been disturbed due to mining to restore them to a condition which is fit for growth of fodder, flora, fauna, etc. in a timely manner.

Thanking You.

Yours Faithfully

  
Project Officer,  
KDH OCP  
NK Area, Dakra

परियोजना पदाधिकारी  
के०डी०एच० परियोजना





**CENTRAL COALFIELDS LIMITED**  
(A subsidiary of Coal India Limited)  
Office of the Project Officer, KDH OCP  
North Karanpura Area, P.O: Dakra 829210,  
Dist: Ranchi (Jharkhand).

151



Ref. No.: PO(KDH)/Forest/2023-24/ 905/10.9

Date: 20.09.23

## Annexure-IX


### Undertaking

**S.No. 9 - Period of diversion of the said forest land under this approval shall be for a period co-terminus with the period of the mining lease proposed to be granted under the Mines and Minerals (Development and Regulation) Act, 1957, as amended and the Rules framed there-under.**

The Project Undertakes that the Period of diversion of the said forest land under this approval shall be for a period co-terminus with the period of the mining lease proposed to be granted under the Mines and Minerals (Development and Regulation) Act, 1957, as amended and the Rules framed there-under.

Thanking You.

Yours Faithfully

  
Project Officer,  
KDH OCP  
NK Area, Dakra

परियोजना पदाधिकारी  
के.डी.एन. परियोजना





**CENTRAL COALFIELDS LIMITED**  
(A subsidiary of Coal India Limited)  
Office of the Project Officer, KDH OCP  
North Karanpura Area, P.O: Dakra 829210,  
Dist: Ranchi (Jharkhand).



Ref. No.: PO(KDH)/Forest/2023-24/ 905/0.10

Date: 20.09.23

### Annexure-X


### Undertaking

S.No.10 - The User Agency shall obtain the Environment Clearance as per the provisions of the Environmental (Protection) Act, 1986, if required.

The Project Undertakes that it will obtain the Environment Clearance as per the provisions of the Environmental (Protection) Act, 1986, if required.

Thanking You.

Yours Faithfully

  
Project Officer,  
KDH OCP  
NK Area, Dakra

परियोजना पर्यवेक्षक  
के०डी०एच० परियोजना





**CENTRAL COALFIELDS LIMITED**  
(A subsidiary of Coal India Limited)  
Office of the Project Officer, KDH OCP  
North Karanpura Area, P.O: Dakra 829210,  
Dist: Ranchi (Jharkhand).



Ref. No.: PO(KDH)/Forest/2023-24/ 905/0.11

Date: 20.09.23

## Annexure-XI


### Undertaking

**S.No.11- No labour camp shall be established on the forest land and the User Agency shall provide fuels preferably alternate fuels to the labourers and the staff working at the site so as to avoid any damage and pressure on the nearby forest areas.**

The Project Undertakes that No labour camp will be established on the forest land and the User Agency shall provide fuels preferably alternate fuels to the labourers and the staff working at the site so as to avoid any damage and pressure on the nearby forest areas.

Thanking You.

Yours Faithfully

  
Project Officer,  
KDH OCP

NK Area, Dakra

परियोजना प्रदाताधिकारी  
के०डी०एच० परियोजना





**CENTRAL COALFIELDS LIMITED**  
(A subsidiary of Coal India Limited)  
Office of the Project Officer, KDH OCP  
North Karanpura Area, P.O: Dakra 829210,  
Dist: Ranchi (Jharkhand).



Ref. No.: PO(KDH)/Forest/2023-24/ 805/U.12

Date: 20.09.23

## Annexure-XII

### Undertaking

S.No.12- The boundary of the diverted forest land, mining lease and safety zone, as applicable, shall be demarcated on ground at the project cost, by erecting four feet high reinforced cement concrete pillars, each inscribed with its serial number, distance from pillar to pillar and GPS coordinates.

The Project Undertakes that the boundary of the diverted forest land, mining lease and safety zone, as applicable, shall be demarcated on ground at the project cost, by erecting four feet high reinforced cement concrete pillars, each inscribed with its serial number, distance from pillar to pillar and GPS coordinates.

Thanking You.

Yours Faithfully

  
Project Officer,  
KDH OCP  
NK Area, Dakra

परियोजना प्रशासक  
के०डी०एच० परियोजना





**CENTRAL COALFIELDS LIMITED**  
(A subsidiary of Coal India Limited)  
Office of the Project Officer, KDH OCP  
North Karanpura Area, P.O: Dakra 829210,  
Dist: Ranchi (Jharkhand).



Ref. No.: PO(KDH)/Forest/2023-24/905/U.13

Date: 20.09.23

## Annexure-XIII

### Undertaking

**S.No.13- Following activities, as per approved plan / schemes, shall be undertaken in the lease area by the User Agency under the supervision of the State Forest Department. Approved scheme/plan shall be submitted to the Ministry along with compliance of Stage-I approval.**


- i. Mitigative measures to minimize soil erosion and choking of stream shall be implemented within a period of three year with effect from the issue of Stage-11 clearance in accordance with the approved Plan in consultation with the State Forest Department.**
- ii. Planting of adequate drought hardy plant species and sowing of seeds, in the appropriate area within the mining lease to arrest soil erosion in accordance with the approved scheme**
- iii. Construction of check dams, retention /toe walls to arrest sliding down of the excavated material along the contour in accordance with the approved scheme;**
- iv. Stabilize the overburden dumps by appropriate grading/benching, in accordance with the approved scheme, so as to ensure that angles of repose at any given place is less than 28°.**
- v. No damage shall be caused to the top-soil and the user agency will follow the top soil management plan.**

The Project undertakes that the Following activities, as per approved plan / schemes, will be undertaken in the lease area under the supervision of the State Forest Department

- i. Mitigative measures to minimize soil erosion and choking of stream shall be implemented within a period of three year with effect from the issue of Stage-11 clearance in accordance with the approved Plan in consultation with the State Forest Department.**
- ii. Planting of adequate drought hardy plant species and sowing of seeds, in the appropriate area within the mining lease to arrest soil erosion in accordance with the approved scheme**
- iii. Construction of check dams, retention /toe walls to arrest sliding down of the excavated material along the contour in accordance with the approved scheme;**
- iv. Stabilize the overburden dumps by appropriate grading/benching, in accordance with the approved scheme, so as to ensure that angles of repose at any given place is less than 28°.**
- v. No damage shall be caused to the top-soil and the user agency will follow the top soil management plan.**

Thanking You.

Yours Faithfully

  
Project Officer,  
KDH OCP  
NK Area, Dakra





**CENTRAL COALFIELDS LIMITED**  
(A subsidiary of Coal India Limited)  
Office of the Project Officer, KDH OCP  
North Karanpura Area, P.O: Dakra 829210,  
Dist: Ranchi (Jharkhand).



Ref. No.: PO(KDH)/Forest/2023-24/ 905/ U. 14

Date: 20.09.23

## Annexure-XIV


### Undertaking

S.No.14- The User agency either himself or through the State Forest Department shall undertake gap planting and soil & moisture conservation activities to restock and rejuvenate the degraded open forests (having crown density less than 0.40), if any, located in the area within 100 meter from outer perimeter of the mining lease. The plan for plantation and SMC activities shall be prepared and submitted to MoEF&CC

The Project Undertakes that it will either itself or through the State Forest Department will undertake gap planting and soil & moisture conservation activities to restock and rejuvenate the degraded open forests (having crown density less than 0.40), if any, located in the area within 100 meter from outer perimeter of the mining lease. The plan for plantation and SMC activities shall be prepared and submitted to MoEF&CC.

Thanking You.

Yours Faithfully

  
Project Officer.

KDH OCP

NK Area, Dakra





**CENTRAL COALFIELDS LIMITED**  
(A subsidiary of Coal India Limited)  
Office of the Project Officer, KDH OCP  
North Karanpura Area, P.O: Dakra 829210,  
Dist: Ranchi (Jharkhand).



Ref. No.: PO(KDH)/Forest/2023-24/ 905/U.15

Date: 20.09.23

## Annexure-XV

### Undertaking

S.No.15- **Safety Zone Management:** Following activities, at project cost, shall be undertaken by the user agency for the management of safety zone as per relevant guidelines issued by the Ministry's guidelines

(i) User agency shall ensure demarcation of safety zone (7.5 meter strip all along the inner boundary of the mining lease area), and its fencing, protection and regeneration by erecting adequate number of 6 feet high RCC boundary pillars inscribed with DGPS coordinates with barbed wire fencing and deploying adequate number of watchers under the supervision of the State Forest Department;

(ii) **Boundary of the safety zone of the mining lease, adjacent to habitation/roads, should be properly fenced by the user agency**

(iii) Safety zone shall be maintained as green belt around mining lease and to ensure dense canopy in the area, regeneration shall be taken up in this area by the user agency at project cost under the supervision of the State Forest Department

(iv) Afforestation on degraded forest land to be selected elsewhere, measuring one and a half times the area under safety zone, shall also be done at the project cost under the supervisions of the State Forest Department. The degraded forest land (DFL) so selected will be informed to the MoEF& CC with shape files before Stage-II approval and afforestation will be done within three years from the date of Stage-I clearance and maintained thereafter in accordance with the approved Plan in consultation with the State Forest Department.

(v) **The State Government and the user agency shall ensure that safety zone is maintained as per the prescribed norms**

The Project Undertakes that the following activities, at project cost, will be undertaken for the management of safety zone as per relevant guidelines issued by the Ministry's guidelines

(i) Project will ensure demarcation of safety zone (7.5 meter strip all along the inner boundary of the mining lease area), and its fencing, protection and regeneration by erecting adequate number of 6 feet high RCC boundary pillars inscribed with DGPS coordinates with barbed wire fencing and deploying adequate number of watchers under the supervision of the State Forest Department;

(ii) Boundary of the safety zone of the mining lease, adjacent to habitation/roads, will be properly fenced by the project.

परिचयना पदेविकाती  
केडीएच परिचयना




(iii) Safety zone shall be maintained as green belt around mining lease and to ensure dense canopy in the area, regeneration shall be taken up in this area by the project at project cost under the supervision of the State Forest Department

(iv) Afforestation on degraded forest land to be selected elsewhere, measuring one and a half times the area under safety zone, shall also be done at the project cost under the supervisions of the State Forest Department. The degraded forest land (DFL) so selected will be informed to the MoEF& CC with shape files before Stage-II approval and afforestation will be done within three years from the date of Stage-I clearance and maintained thereafter in accordance with the approved Plan in consultation with the State Forest Department.

(v) The State Government and the project will ensure that safety zone is maintained as per the prescribed norms

Thanking You.

Yours Faithfully

  
Project Officer,  
KDH OCP  
NK Area, Dakra

परियोजना पदाधिकारी  
के०डी०एच० परियोजना





**CENTRAL COALFIELDS LIMITED**  
(A subsidiary of Coal India Limited)  
Office of the Project Officer, KDH OCP  
North Karanpura Area, P.O: Dakra 829210,  
Dist: Ranchi (Jharkhand).



Ref. No.: PO(KDH)/Forest/2023-24/ 905/U.16

Date: 20.09.23

### Annexure-XVI

### Undertaking

S.No.16- The cost of felling of trees shall be deposited by the User Agency with the State Forest Department.

The Project Undertakes that the cost of felling of trees will be deposited with the State Forest Department.

Thanking You.

Yours Faithfully

  
Project Officer,  
KDH OCP  
NK Area, Dakra

परियोजना प्रदायिका  
के.डी.एन. परियोजना





**CENTRAL COALFIELDS LIMITED**  
(A subsidiary of Coal India Limited)  
Office of the Project Officer, KDH OCP  
North Karanpura Area, P.O: Dakra 829210,  
Dist: Ranchi (Jharkhand).



Ref. No.: PO(KDH)/Forest/2023-24/ 905/U.17

Date: 20.09.23

## Annexure-XVII

### Undertaking

S.No.17- The layout plan of the mining plan/ proposal shall not be changed without the prior approval of the Central Government and the forest land shall not be used for any purpose other than that specified in the proposal.

The Project Undertakes that the layout plan of the mining plan/ proposal shall not be changed without the prior approval of the Central Government and the forest land will not be used for any purpose other than that specified in the proposal

Thanking You.

Yours Faithfully

Project Officer,  
KDH OCP

NK Area, Dakra

परियोजना पदाधिकारी  
के०डी०एच० परियोजना





**CENTRAL COALFIELDS LIMITED**  
(A subsidiary of Coal India Limited)  
Office of the Project Officer, KDH OCP  
North Karanpura Area, P.O: Dakra 829210,  
Dist: Ranchi (Jharkhand).



Ref. No.: PO(KDH)/Forest/2023-24/ 905/0.18

Date: 20.09.23

### Annexure-XVIII

#### Undertaking

S.No.18- The forest land proposed to be diverted shall under no circumstances be transferred to any other agency, department or person without prior approval of the Central Government.

The Project Undertakes that the forest land proposed to be diverted shall under no circumstances be transferred to any other agency, department or person without prior approval of the Central Government;

Thanking You.

Yours Faithfully

Project Officer,  
KDH OCP  
NK Area, Dakra

परियोजना प्रदायिका  
के.डी.एच. परियोजना





**CENTRAL COALFIELDS LIMITED**  
(A subsidiary of Coal India Limited)  
Office of the Project Officer, KDH OCP  
North Karanpura Area, P.O: Dakra 829210,  
Dist: Ranchi (Jharkhand).



Ref. No.: PO(KDH)/Forest/2023-24/905/0.19

Date: 20.09.23

## Annexure-XIX

### Undertaking

S.No.19- No damage to the flora and fauna of the adjoining area shall be caused

The Project Undertakes that no damage to the flora and fauna of the adjoining area will be caused.

Thanking You.

Yours Faithfully

Project Officer,  
KDH OCP  
NK Area, Dakra





163

**CENTRAL COALFIELDS LIMITED**  
(A subsidiary of Coal India Limited)  
Office of the Project Officer, KDH OCP  
North Karanpura Area, P.O: Dakra 829210,  
Dist: Ranchi (Jharkhand).



Ref. No.: PO(KDH)/Forest/2023-24/905/U.20

Date: 20.09.23

## Annexure-XX


### Undertaking

S.No.20-The User Agency shall submit the annual self-compliance report in respect of the above stated conditions to the State Government, concerned Regional Office and to this Ministry by the end of March every year regularly.

The Project Undertakes that it will submit the annual self-compliance report in respect of the above stated conditions to the State Government, concerned Regional Office and to this Ministry by the end of March every year regularly.

Thanking You.

Yours Faithfully

  
Project Officer.  
KDH OCP  
NK Area, Dakra





164

**CENTRAL COALFIELDS LIMITED**  
(A subsidiary of Coal India Limited)  
Office of the Project Officer, KDH OCP  
North Karanpura Area, P.O: Dakra 829210,  
Dist: Ranchi (Jharkhand).



Ref. No.: PO(KDH)/Forest/2023-24/ 905/V.21

Date: 20.09.23

## Annexure-XXI


### Undertaking

S.No.21-Any other condition that the concerned Regional Office of this Ministry may stipulate with the approval of competent authority in the interest of conservation, protection and development of forests & wildlife.

The Project Undertakes that the project will abide by any other condition that the concerned Regional Office of this Ministry may stipulate with the approval of competent authority in the interest of conservation, protection and development of forests & wildlife

Thanking You.

Yours Faithfully

  
Project Officer,  
KDH OCP  
NK Area, Dakra





**CENTRAL COALFIELDS LIMITED**  
(A subsidiary of Coal India Limited)  
Office of the Project Officer, KDH OCP  
North Karanpura Area, P.O: Dakra 829210,  
Dist: Ranchi (Jharkhand).



Ref. No.: PO(KDH)/Forest/2023-24/ 905/10.22

Date: 20.09.23

## Annexure-XXII

### Undertaking

S.No.22- The user agency shall comply all the provisions of the all Acts, Rules, Regulations, Guidelines, Hon'ble Court Order (s) and NGT Order (s) pertaining to this project, if any for the time being in force, as applicable to the project.

The Project Undertakes that it will comply all the provisions of the all Acts, Rules, Regulations, Guidelines, Hon'ble Court Order (s) and NGT Order (s) pertaining to this project, if any for the time being in force, as applicable to the project.

Thanking You.

Yours Faithfully

  
Project Officer,  
KDH OCP  
NK Area, Dakra

परियोजना पदाधिकारी  
के०डी०एच० परियोजना





**CENTRAL COALFIELDS LIMITED**  
(A subsidiary of Coal India Limited)  
Office of the Project Officer, KDH OCP  
North Karanpura Area, P.O: Dakra 829210,  
Dist: Ranchi (Jharkhand).



Ref. No.: PO(KDH)/Forest/2023-24/905/U.23

Date: 20.09.23

### Annexure-XXIII


#### Undertaking

S.No.23- Violation of any of these conditions will amount to violation of Forest (Conservation) Act, 1980 and action would be taken as prescribed in para 1.21 of Chapter 1 of the Handbook of comprehensive guidelines of Forest (Conservation) Act, 1980 as issued by this Ministry's letter No 5-2/2017-FC dated 28.03.2019

The Project Undertakes that the Violation of any of these conditions will amount to violation of Forest (Conservation) Act, 1980 and action would be taken as prescribed in para 1.21 of Chapter 1 of the Handbook of comprehensive guidelines of Forest (Conservation) Act, 1980 as issued by this Ministry's letter No 5-2/2017-FC dated 28.03.2019.

Thanking You.

Yours Faithfully

  
Project Officer,  
KDH OCP  
NK Area, Dakra