

COMPLIANCE OF THE SCHEDULED TRIBES AND OTHER TRADITIONAL FOREST DWELLERS (RECOGNITION OF FOREST RIGHT) ACT, 2000.

(CERTIFICATE TO BE GIVEN BY THE CONCERNED DEPUTY COLLECTOR)

TITLE OF THE CASE/PROJECT Diversion of 0.0840 ha. Of Forest land for Erection of 220kV D/C Cheeka-Dhurala transmission line for 220kV B/Btn Sonta under forest division and distt. Ambala, Haryana. District/Forest Division falls within jurisdiction of Sonta, Chammu Kalan, Kathgarh, Jaitpura, Cheeka-Dhurala, Ambala village(s) in Ambala tehsil(s).

It is certified on the basis of report of Divisional Forest Officer that the forest land which is proposed to be diverted is plantation which was notified as "forest" less than 75 years prior to the 13th day of December 2005 and on the basis of certificate issued by SDM, Ambala City & Divisional Forest Officer, Ambala is located in villages having no recorded population of Scheduled Tribes, as per the Census-2011 and Census-2011.

Signature



Divisional Forest Officer
Ambala Forest Division
Ambala

Signature



(Full name and official designation of the
District Collector)



Haryana Vidyut Prasaran Nigam Ltd.
(A Govt. of Haryana undertaking)

O/O Executive Engineer
Transmission System, HVPN, Ambala City
Ph 0171-2540217,
FAX- 0171-2540217, E-mail ID-
xentshvpnlamb@gmail.com

To

The District Forest officer
Ambala

Memo no- Ch-29/cw-497/val-IV


Dated- 14.11.2025

Sub: Diversion of 0.0840 Ka. of Forest land in favour of Executive Engineer, TS, HVPNL, Ambala city erection of 220 KV D/C Cheeka-Dhurala transmission line for 220 KV S/Stn., Sonta under forest division and distt. Ambala, Haryana. Proposal no. FP /HR /Transmission/15655/2015.

Please refer to your office letter no. 6582 dated 2215.12.2022 regarding subject cited above.

In this connection, it is intimated that the balance NPV amount of Rs. 39489.00 against the subject cited case is deposited vide UTR no. SBIN425318065896 dated 14.11.2025 on the beneficiary name Haryana Campa.

This is for your kind information and necessary action please.


**Executive Engineer,
Transmission System, Divn,
HVPNL, Ambala**

CC

1. SE/TS Circle., HVPNL Panchkula for kind information please.
2. SE/STU, HVPNL, Panchkula for kind information please.
3. SDO/Const, HVPNL., Ambala for information and NA.



XEN TS Ambala <xentshvnlamb@gmail.com>

NEFT Transaction

1 message

neftinfo.itps <neftinfo.itps@alerts.sbi.bank.in>
Reply-To: xentshvnlamb@gmail.com
To: xentshvnlamb <xentshvnlamb@gmail.com>

Fri, Nov 14, 2025 at 3:23 PM

Dear Customer,

Thank you for banking with State Bank of India.

The details of the NEFT transaction originated by you are given below.

A/c Debited: XX4256
Date: 14/11/2025
UTR No.: SBIN425318065896
Beneficiary Name: HARYANA CAMPA
Beneficiary A/c No.: XX5227
Bank IFSC: UBIN0996335
Amount Remitted: INR 39,489.00



Haryana Vidyut Prasaran Nigam Ltd.
(A Govt. of Haryana undertaking)

O/O Executive Engineer
Transmission System, HVPN, Ambala City
Ph 0171-2540217,
FAX- 0171-2540217, E-mail ID-
xentshvplamb@gmail.com

To

The District Forest officer
Ambala

Memo no- Ch-28/cw-497/vol-IV Dated- 14.11.2025

Sub: Diversion of 0.0840 Ka. of Forest land in favour of Executive Engineer, TS, HVPNL, Ambala city erection of 220 KV D/C Cheeka-Dhurala transmission line for 220 KV S/Stn., Sonta under forest division and distt. Ambala, Haryana. Proposal no. FP /HR /Transmission/15655/2015.


Please refer to your office notice no. 9381 dated 22.03.2024 regarding subject cited above.

In this connection, the point wise reply of observations pointed out in the letter referred above is as under:-

Ser.	Description of observation	Reply	Remarks
1.	Uploaded Toposheet of project site is without number and signature.	Signed copy of Toposheet is attached	Now all the documents are to be uploaded on Parivesh portal for getting the Stage -II approval again after attending the observations by the forest department.
2.	DGPS map of the project site is not been uploaded.	DGPS map of the site is uploaded.	
3.	PWD NOC has not uploaded	Attached	
4.	Authorization letter has not been uploaded.	Signed copy of authorization letter is attached	
5.	DGPS map of CA site is without signature.	Relates to Forest department.	
6.	Uploaded Toposheet of CA site is signature.		
7.	Uploaded check lists are	Relates to Forest	

	without countersigned of DFO.	department.	
8.	Marking list of trees has not been uploaded.		
9.	CA and NPV amount has not been deposited by user agency.	Deposited vide UTR No.SBIN425318065896 of Rs. 39489.00 on dated 14.11.2025.	
10.	Compliance of Stage-1 approval has not been done.	Relates to Forest department.	
11.	FRA certificate has not been uploaded.		

Keeping in view of the above, it is requested expedite the above process for uploading on Parivesh portal to get the second stage-II approval as soon as possible. Further it is mentioned here that the higher authorities are pressing very hard to get this work done on urgent basis.


**Executive Engineer,
Transmission System,
Divn, HVPNL, Ambala**

CC

1. ✓ SE/TS Circle., HVPNL Panchkula for kind information and necessary action please.
2. SE/STU, HVPNL, Panchkula for information and necessary action please.
3. SDO/Const, HVPNL., Ambala for information and NA.



XEN TS Ambala <xentshvnlamb@gmail.com>

NEFT Transaction

1 message

Fri, Nov 14, 2025 at 3:23 PM

neftinfo.itps <neftinfo.itps@alerts.sbi.bank.in>
Reply-To: xentshvnlamb@gmail.com
To: xentshvnlamb <xentshvnlamb@gmail.com>

Dear Customer,

Thank you for banking with State Bank of India.

The details of the NEFT transaction originated by you are given below.

A/c Debited:	XX4256
Date:	14/11/2025
UTR No.:	SBIN425318065896
Beneficiary Name:	HARYANA CAMPA
Beneficiary A/c No.:	XX5227
Bank IFSC:	UBIN0996335
Amount Remitted:	INR 39,489.00

APPENDIX
(SEE RULE 6)

FORM - A

Form for seeking approval under section 2 of proposals by state
Government and other authorities

PART - 1
(to be filled by user agency)
(for AMBALA)

1 Project Details :

- 1) Short narrative of the proposal and project/ scheme
For which the forest land is required. LILO of 220KV Cheeka-Durala line at 220KV Sonta S/Stn.
- 2) Maps showing the required forest land, boundry of adjoining forest on a survey sheet 1:50.00 scale map. Map & Survey sheet attached.
- 3) Cost of Project.
- 4) Justification for locating the Project in the forest area. As there is no other alternate route For construction of T/Line.
- 5) Cost benefits analysis(to be enclose). Attached.
- 6) Employment likely to be generated. ...Mandays.

2 Purpose wise break-up of total land required. 840sq. mtr. / 0.084 hac.

- 3 Detailed of displacement of the people due to the project, if any :
 - 1) Number of families Nil.
 - 2) Number of schedule Castes Scheduled tribe families. Nil
 - 3) Rehabilitation plan No
- 4 Weather clearance under Environment Protection Act 1986 Required? (Yes/No) No

5 Undertaking to bear the cost of raising and maintenance of Compensatory afforestation and/or penal compensatory Afforestation as well as cost for protection and regeneration Of Safety Zone , etc. as per the scheme prepared by the State Government(Undertaking to be enclosed) Undertaking attached

- 6 Details of certificates/Documents enclosed as required under Instructions:
 - 1) Undertaking for comp. Afforestation Attached.
 - 2) NOC from PWD (B & R) Haryana Attached
 - 3) Site Map Attached
 - 4) Survey Sheet Attached

Place - Ambala
Date 19-1-2016

efb
[Signature]
Divisional Forest Officer,
Ambala Forest Division,
Ambala

[Signature]
Executive Engineer
Trans. System Division
HVPN Ambala City

//

Full Title of the Project: Diversion of 0.0840 Ha. of Forest land in favour of Executive Engineer, TS Divn. HVPNL, Ambala City erection of 220 KV D/C Cheeka-Dhurala transmission line for 220 KV S/Stn. Sonta under forest division and distt. Ambala, Haryana.

File No.:

Date of Proposal:

State Serial No. of Proposal _____

PART - II

(To be fitted by the concerned Deputy Conservator of Forests)


7.	Location of the project / Scheme:	Diversion of 0.0840 Ha. of Forest land in favour of Executive Engineer, TS Divn. HVPNL, Ambala City erection of 220 KV D/C Cheeka-Dhurala transmission line for 220 KV S/Stn. Sonta under forest division and distt. Ambala, Haryana.
(i)	State / Union Territory	Haryana State
(ii)	District	Ambala
(iii)	Forest Division	Ambala Territorial Division
(iv)	Area of forest land proposed for diversion (in ha.)	0.0840 Ha.
	Legal status of forest	Protected Forest
(vi)	Density of vegetation	0.5
(vii)	Species-wise (scientific names) and diameter class-wise enumeration of trees (to be enclosed. In case of irrigation / hydel projects enumeration at FRL, FRL-2 meter & FRL-4 meter also to be enclosed.)	Attached
(viii)	Brief note on vulnerability of the area to erosion	Benefit of the local people
(ix)	Approximate distance of proposed site for diversion from boundary of forest.	NA
(x)	Whether forms part of National Park, wildlife sanctuary, biosphere reserve, tiger reserve, elephant corridor, etc. (If so, the details of the area and comments of the Chief Wildlife Warden to be annexed).	No
(xi)	Whether any rare/ endangered / unique species of flora and fauna found in the area - if so details thereof.	Nil

12

(xii)	Whether any protected archaeological / heritage site / defence establishment or any other important monument is located in the area. If so, the details thereof with NOC from competent authority.	Nil
8.	Whether the requirement of forest land as proposed by the user agency in col. 2 of Part-I is unavoidable and barest minimum for the project. If no, recommended area item-wise with details of alternatives examined.	The user agency required Diversion of 0.0840 Ha. of Forest land in favour of Executive Engineer, TS Divn. HVPNL, Ambala City erection of 220 KV D/C Cheeka-Dhurala transmission line for 220 KV S/Stn. Sonta under forest division and distt. Ambala, Haryana. The use of forest land is bare minimum and is unavoidable.
9.	Whether any work in violation of the Act has been carried out (Yes/No). If Yes, details of the same including period of work done, action taken on erring officials. Whether work in violation is still in progress.	No
10.	Details of compensatory afforestation scheme:	Attached
(i)	Details of non forest area / degraded forest area identified for compensatory afforestation, its distance from adjoining forest, number of patches, size of each patch.	Attached
(ii)	Map showing non-forest / degraded forest area identified for compensatory afforestation and adjoining forest boundaries.	Attached
(iii)	Detailed compensatory afforestation scheme including species to be planted, implementing agency, time schedule, cost structure, etc.	Attached
(iv)	Total financial outlay for compensatory afforestation scheme	Attached
(v)	Certificates from competent authority regarding suitability of area identified for compensatory afforestation and from management point of view. (To be signed by the concerned Deputy Conservator of Forests).	No
11.	Site inspection report of the DCF (to be enclosed) especially highlighting facts asked in col. 7 (xi, xii), 8 and 9 above.	Attached
12.	Division / District profile:	Ambala Division
(i)	Geographical area of the district	156701 Ha.

(ii)	Forest area of the district	5142.61 Ha.
(iii)	Total forest area diverted Since 1980 with number of cases	307 Ha.
(iv)	Progress of compensatory afforestation as on (date)	30.11.2015
(a)	Forest Land	204 Ha.
(b)	Non-Forest land	Nil
13	Specific recommendations of the DCF for acceptance or otherwise of the proposal with reasons.	Project is recommended for acceptance.

Date:- 15-6-2016
Place:-Ambala


Divisional Forest Officer,
Ambala Forest Division,
Office Seal-----
Ambala.

Full Title of the Project:- Diversion of 0.0840 Ha. of Forest land in favour of Executive Engineer, TS Divn. HVPNL, Ambala City erection of 220 KV D/C Cheeka-Dhurala transmission line for 220 KV S/Stn. Sonta under forest division and distt. Ambala, Haryana.

File No.:.....
Date of Proposal.....

PART-IV

(to be filled by the Nodel Officer or Principal Chief Conservator of Forest or Head of Forest Department)

- 17. Detailed opinion and specific recommendation of the state forest department for acceptance of otherwise of the proposal with remarks.
(While giving opinion the adverse comments made by concerned Conservator of Forests or Dy. Conservator of Forests should be categorically received and critically Commented upon)

Date:
Place:

Signature
Name
Official Seal

Full Title of the Project: Diversion of 0.0840 Ha. of Forest land in favour of Executive Engineer, TS Divn. HVPNL, Ambala City erection of 220 KV D/C Cheeka-Dhurala transmission line for 220 KV S/Stn. Sonta under forest division and distt. Ambala, Haryana.
File No.:.....
Date of Proposal:.....

PART-V

(To be filled in by the Secretary in charge of Forest Department or by any other authorized officer of the State Government not below the rank of an Under Secretary)

18. Recommendation of the State Government
(Adverse comments made by any officer of authority in part-B or part C or Part D above should be specifically commented upon)

Date:
Place:

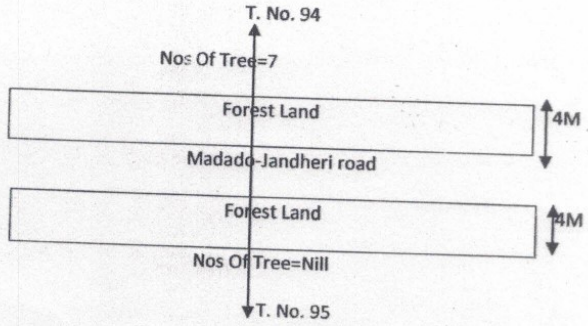
Signature
Name
Official Seal

FOREST PROPOSEL

Lolo of 220 KV D/C Cheeka – Durala T/Line at Sonta (Loop Out)

In Ambala District

Crossing Between:-Tower No. 94 To Tower No. 95



side	Length In Mtr.	Width In Mtr.	Area Sq. Mtr.	Area Sq. Hac.
Left	4	35	140	0.014
Right	4	35	140	0.014
		Total	280	0.028

CORDINATE:-

1. N 30.088461
2. E 76.621667

Place:- *Ambala*
Date - *30-5-2016*

CB
[Signature]
Divisional Forest Officer,
Ambala Forest Division,
Ambala *[Signature]*

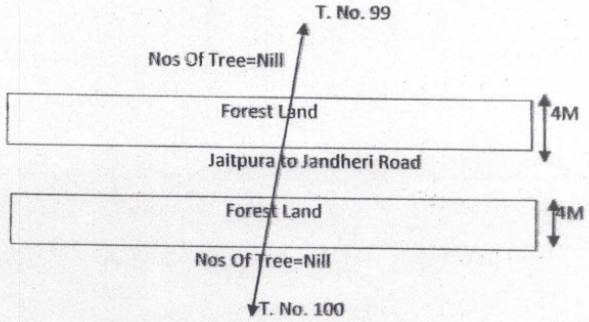
[Signature]
Executive Engineer
Trans System Divn.
HVPNL, Ambala City.

FOREST PROPOSEL

Lolo of 220 KV D/C Cheeka – Durala T/Line at Sonta (Loop Out)

In Ambala District

Crossing Between:-Tower No. 99 To Tower No. 100



side	Length In Mtr.	Width In Mtr.	Area Sq. Mtr.	Area Sq. Hac.
Left	4	35	140	0.014
Right	4	35	140	0.014
		Total	280	0.028

CORDINATE:-

1. N 30 101252
2. E 76 629274

Place:- *Ambala*

Date:- *30.5.2016*

CS

[Signature]

Divisional Forest Officer,
Ambala Forest Division,
Ambala.

[Signature]

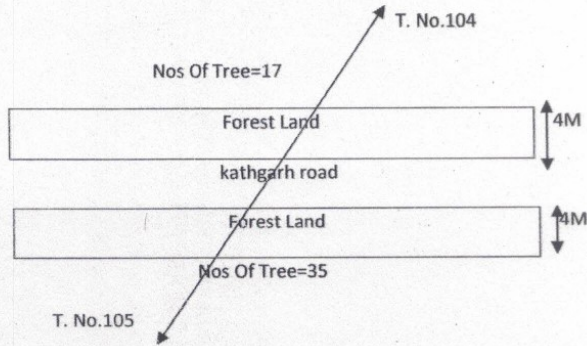
[Signature]

FOREST PROPOSEL

Lolo of 220 KV D/C Cheeka – Durala T/Line at Sonta (Loop Out)

In Ambala District

Crossing Between:-Tower No. 104 To Tower No. 105



side	Length In Mtr.	Width In Mtr.	Area Sq. Mtr.	Area Sq. Hac.
Left	4	35	140	0.014
Right	4	35	140	0.014
		Total	280	0.028

CORDINATE:-

1. N 30.113327
2. E 76.634966

Place:- *Ambala*

Date:- *30-5-2016*

48

[Signature]

Divisional Forest Officer,
Ambala Forest Division,
Ambala.

[Signature]

[Signature]

Executive Engineer
Trans System Divn.
HVPNL, Ambala City.

[Signature]

Details of forest area to be used for construction of LILO of 220 KV D/C C Cheeka – Duralp
T/Line at Sonta S/Stn (Loop Out) In Ambala District

Sr. No.	Name of forest area	Width Line Mtr.	Width of forest (in mtr)	Total Area In Used (In sq. Mtr.)	Total Area In Used (In sq. Hac.)	Total Non - Forest Area (In Hac.)
1.	Jaitpura – Jandheri Road	L	35	4	140	0.014
		R	35	4	140	0.014
2.	Katgarh Road	L	35	4	140	0.014
		R	35	4	140	0.014
3.	Madado- Jandheri Road	L	35	4	140	0.014
		R	35	4	140	0.014
TOTAL			24	840	0.084	12.70005

Executive Engineer
Trans System Divn.
HVPNL, Ambala City.

4/8
Divisional Forest Officer,
Ambala Forest Division,
Ambala. *FD*

Full Title of the Project: Diversion of 0.0840 Ha. of Forest land in favour of Executive Engineer, TS Divn. HVPNL, Ambala City erection of 220 KV D/C Cheeka-Dhurala transmission line for 220 KV S/Stn. Sonta under forest division and distt. Ambala, Haryana.

File No.:.....
Date of Proposal:.....

CHECK LIST SERIAL: NUMBER -06

STATEMENT SHOWING DETAILS OF FOREST AREA PROPOSED FOR DIVERSION

Sr. No.	District	Division	Range/ Tehsil/ Village	Khasra/Survey or Compartment Number or Km. Stone	Forest Area proposed for Diversion (Ha.)	Legal status of Forest Area	Remarks
1	2	3	4	5	6	7	8
1	Ambala	Ambala	Ambala/ Ambala	Diversion of 0.0840 Ha. of Forest land in favour of Executive Engineer, TS Divn. HVPNL, Ambala City erection of 220 KV D/C Cheeka-Dhurala transmission line for 220 KV S/Stn. Sonta under forest division and distt. Ambala, Haryana.	0.0840 Ha.	P.F.	-

Date:- 15-6-2016
Place:-Ambala

Hande
Divisional Forest Officer,
Ambala Forest Division,
Office Seal - Ambala

CHECK LIST SERIAL NUMBER - 07

STATEMENT SHOWING DETAILS OF FOREST AREA PROPOSED FOR DIVERSION

Sr. No.	District	Division	Range/ Tehsil/ Village	Khasra/ Survey or Compartment number or Km. Stone	Non-Forest Area Proposed in the Diversion (Ha.)	Present Land Use	Remarks
1	Ambala	Ambala		Private Agricultural Land	12.70005	Private Agricultural Land	

Place - Ambala
Date - 30-5-2016

cl
Du
Divisional Forest Officer,
Ambala Forest Division,
Ambala. *e*

ES
Executive Engineer
Trans System Divn.
HVPNL, Ambala City.
ES

CHECK LIST SERIAL NUMBER - 08

STATEMENT SHOWING DETAILS OF FOREST AREA INVOLVED IN PERSONAL (AMBALA)

Sr. No.	Division	Range/ Tahsil/ Village	Khasra Survey Or compartment number or Km. Stone	Forest Area Proposed in the Diversion (Sq. Mtr.)	Legal Status Of Forest Area	Remarks
1	Ambala	Ambala	Madado to Jandheri Road	280		
2	Ambala	Ambala	Jaitpura to Jandheri Road	280		
3	Ambala	Ambala	Katgarh Road	280		

4/8
[Signature]
Divisional Forest Officer,
Ambala Forest Division,
Ambala.
[Signature]


[Signature]
Executive Engineer
Trans System Divn.
HVPNL, Ambala City.
[Signature]


25

VILLAGEWISE NON-FOREST AREA

JAITPURA VILLAGE					
FOREST AREA		NON FOREST AREA		LINEAR COMPONENT AREA	
IN SQ. MTR.	IN HACT.	IN SQ. MTR.	IN HACT.	IN SQ.MTR.	IN HACT.
280	0.028	73325	7.3325	126	0.0126

4/8


Divisional Forest Officer,
Ambala Forest Division,
Ambala.



Executive Engineer
Trans System Divn.
HYVNL, Ambala City.





VILLAGEWISE NON-FOREST AREA

26

KATHGARH VILLAGE					
FOREST AREA		NON FOREST AREA		LINEAR COMPONENT AREA	
IN SQ. MTR.	IN HACT.	IN SQ. MTR.	IN HACT.	IN SQ.MTR.	IN HACT.
231	0.0231	51621.5	5.16215	122.5	0.01225

48

 Divisional Forest Officer,
 Ambala Forest Division,
 Ambala.


 Executive Engineer
 Trans System Divn.
 HVPNL, Ambala City.


28

CHECK LIST SERIAL NUMBER-11
CERTIFICATE FOR MINIMUM USE OF FOREST LAND

This is to certify that the forest are involved in the proposal is unavailable and barest minimum
Forest area i.e 0.084 ha. Area is proposed for diversion in Ambala district.

Place- *Ambala*
Date- *30-5-2016*
Seal-

[Signature]
Executive Engineer
Trans System Divn.
HVPNL, Ambala City.

[Signature]

98
[Signature]
Divisional Forest Officer,
Ambala Forest Division,
Ambala.
[Signature]

CHECK LIST SERIAL NUMBER-22

UNDERTAKING FOR PAYMENT OF COST OF COMPENSATORY AFFORESTATION

I/We, Executive Engineer, Transmission System Division, H.V.P.N.L., Ambala here by,

Undertaken to pay the entire amount for compensatory afforestation in lieu of the forest

area diverted for Commissioning of LILO of 220 KV D/C Chaska - Durala Line at 220KV

S/Stn Sonta T/Line as per prevailing wages rates at the time of plantation.

Place- Ambala


Date- 10-5-2016

Seal-

Signature of User agency
Executive Engineer
Trans System Divn.
HVPNL, Ambala City.



Divisional Forest Officer,
Ambala Forest Division,
Ambala.



CHECK LIST SERIAL NUMBER-23

UNDERTAKING FOR PAYMENT OF NET PRESENT VALUE OF FOREST AREA

It is certify that I/We , , Executive Engineer , Transmission System Division , H.V.P.N.L , Ambala

have applied for diversion of 0.084 ha forest area in Ambala district for the purpose of

Commissioning of LILO of 220 KV D/C Cheeka – Durala Line at 220KV S/Stn Sonta T/Line.

We hereby , undertake to pay the net present value (NPV) of the above forest land.

Place- *Ambala*
Date- *30-5-2016*
Seal-

Executive Engineer
Trans System Divn.
Signature of User Agency
HVPNL, Ambala City.

[Handwritten Signature]

clp
[Handwritten Signature]
Divisional Forest Officer,
Ambala Forest Division,
Ambala.
[Handwritten Signature]

Check list serial number:13

Undertaking for the payment of net present value of forest area.

It is certified that I, Executive Engineer, TS Divn. HVPNL, Ambala have applied for diversion for 0.0240 ha of the forest area for the purpose of transmission line from various agriculture land. I hereby undertake to pay the net present value (NPV) of the above forest land as per decision of Hon'ble Supreme Court.

(Signature of user agency)

Xen TS Divn. HVPNL, Ambala City

Countersigned by:

Divisional Forest Officer,
Divisional Forest Officer,
Ambala Forest Division
Officer Seahla.....

38

Full Title of the Project: Diversion of 0.0840 Ha. of Forest land in favour of Executive Engineer, TS Divn. HVPNL, Ambala City erection of 220 KV D/C Cheeka-Dhurala transmission line for 220 KV S/Stn. Sonta under forest division and distt. Ambala, Haryana.

File No.:.....
Date of Proposal:.....

CHECK LIST SERIOL: NUMBER -15


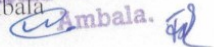
SITE INSPECTION REPORT NOT BELOW THE RANK OF DCF/DFO
(For the Forest land to be diverted under FCA)

A proposal has been received by this office from Xen Trans System Divn. HVPNL, Ambala City for diversion (under FCA-1980) 0.0840 ha. of forest land for non-forestry purpose. The project envisages the use of forest land in favour of Executive Engineer, TS Divn. HVPNL, Ambala City erection of 220 KV D/C Cheeka-Dhurala transmission line for 220 KV S/Stn. Sonta under forest division and distt. Ambala, Haryana. The site inspection of the land involved in the proposal has been done by me on dt. 24-05-2016.

2. On inspection of the site, it is found that the land required by the user agency is a Forest area measuring 0.0840 ha.
3. The requirement of forest land as proposed by the user agency in Col. 2 of part-I is unavailable and is barest minimum required for the project.
4. Whether any rare/endangered/ unique species of flora and fauna found in the area. If so, the details thereof.
5. Whether any protected archaeological / heritage site/defense establishment or any other important monument is located in the area. If so, the details thereof with NOC from competent authority.
6. (a) (✓) **The user agency has not violated the provisions of Forest (Conservation) Act, 1980 and no work has been started without proper sanction.**
(b) It has been found that the user agency has violated the Forest (Conservation) Act, 1980 Indian Forest Act, 1927/any other Forest Act. A detailed report as per para 1.9 of Chapter 1, Part C of Handbook of Forest (Conservation) Act, 1980 is attached.

(Note: Whichever of the above is applicable should be shown in bold letters)
Specific recommendation for acceptance or otherwise of the proposal

Place:- Ambala
Date: 15-6-2016


Divisional Forest Officer,
Ambala Forest Division,
Ambala


Full Title of the Project: Diversion of 0.0840 Ha. of Forest land in favour of Executive Engineer, TS Divn. HVPNL, Ambala City erection of 220 KV D/C Cheeka-Dhurala transmission line for 220 KV S/Stn. Sonta under forest division and distt. Ambala, Haryana.

File No.:.....

Date of Proposal.....

CHECK LIST SERIAL: NUMBER -16

LOCATION MAP

Location Map of Non-Forest/Degraded Forest Area identified for Compensatory Afforestation in lieu of proposal for diversion of 0.0840 ha. of Forest and in favour of Executive Engineer, TS Divn. HVPNL, Ambala City erection of 220 KV D/C Cheeka-Dhurala transmission line for 220 KV S/Stn. Sonta under forest division and distt. Ambala, Haryana Village Ambala Tehsil Ambala District: Ambala, Forest Range Ambala Block No./Compartment No. /Survey No.: Hamidpur P.F Area..... 0.32 Ha......

Map attached of the area to be taken for Compensatory Afforestation

Place:- Ambala
Date: 15-6-2016

[Handwritten Signature]
Divisional Forest Officer,
Ambala Forest Division,
Ambala *[Handwritten Initials]*



Hamidpur P.F.C. A Site for 0.0840 Ha. 320 Plants

© 2016 Google
Image © 2016 CNES / Astrium

Imagery Date: 11/16/2015 30°29'00.47" N 77°11'39.75" E elev 4069 ft eye alt 6149 ft

Google earth

Divisional *W* Forest Officer,
Ambala Forest Division,

N Range Forest Officer
Naraingarh

Full Title of the Project: Diversion of 0.0840 Ha. of Forest land in favour of Executive Engineer, TS Divn. HVPNL, Ambala City erection of 220 KV D/C Cheeka-Dhurala transmission line for 220 KV S/Stn. Sonta under forest division and distt. Ambala, Haryana.

File No.:.....

Date of Proposal:.....

CHECK LIST SERIAL: NUMBER -17
“SCHEME FOR COMPENSATORY AFFORESTATION”

Detailed scheme for compensatory afforestation in lieu of 0.0840 ha. of Forest area to be diverted: for **Diversion of 0.0840 Ha. of Forest land in favour of Executive Engineer, TS Divn. HVPNL, Ambala City erection of 220 KV D/C Cheeka-Dhurala transmission line for 220 KV S/Stn. Sonta under forest division and distt. Ambala, Haryana.**

1. Detail of Degraded Forest Land/ Non –Forest land:-

District:-Ambala Village:-Ambala Tehsil:-Ambala

Name of the Forest Division: **Ambala Forest Division, Ambala.**

Range: Ambala

Block/Compartment/Survey No.: Hamidpur P.F Area to be afforested :- 320 No. Tall Plants

(1.28 RKM) Area to be planted

2. Description of the Area:-

- i. Whether the site selected for Compensatory Afforestation is a land bank or not:-
No, the site selected for compensatory Afforestation is not a land bank.
- ii. If the Compensatory Afforestation site is other then the land bank, reason to be given:-__
- iii. In case of non- forest area identified for C.A., then what is the distance of C.A. site from the adjoining forest boundary:- **C.A. will be carried out in Protected forest Area.**
- iv. Soil Type:- **good**
- v. Topography:-
 - a. Hilly/undulating/Plain:- **Plain**
 - b. Slope:- Steep/Medium/Gentle:- **Gentle**
- vi. Whether the area is bearing any root stock of vegetation:- **No**

3. Plantation Model:-

Copy of the approved Compensatory Afforestation Scheme/Model showing component wise physical and financial break up the enclosed.

4. Schedule of Plantation Programme :-

Detail of year wise break-up of requirement of funds is as under:-

The plantation cost is calculated for Tall Plantation norms at 4mx2½m spacing at the wage rate of Rs. 224/- per day as under :-

Sr. No.	Description Rate	Rate (in Rs.)	Per
1	(1) 1st Year Cost of afforestation	172	Per Plants
2	(2) 2nd Year Maintenance	63	Per Plants
3	(3) 3rd Year Maintenance	32	Per Plants
4	(4) 4th Year Maintenance	25	Per Plants
5	(5) 5th Year Maintenance	26	Per Plants
6	(6) 6th Year Maintenance	15	Per Plants
7	(7) 7th Year Maintenance	8	Per Plants
8	(8) 8th Year Maintenance	9	Per Plants
9	(9) 9th Year Maintenance	10	Per Plants
10	(10) 10th Year Maintenance	11	Per Plants
	Total	372/-	

COMPENSATORY AFFORESTATION SCHEME (Tall Plants)				
Compensatory Afforestation Scheme in Case of Diversion of 0.0840 Ha. of Forest land in favour of Executive Engineer, TS Divn. HVPNL, Ambala City erection of 220 KV D/C Cheeka-Dhurala transmission line for 220 KV S/Stn. Sonta under forest division and distt. Ambala, Haryana.				
Area to be Diverted for Non Forestry Purpose			840.000	S.Mtr.
			or say	0.0840 Hectare
Compensatory afforestation to be done			0.1680	Hectare
A) In this case trees to be felled and their volume			32	tree
			11.57	volume
Therefore no. of plants to be planted	32	10	320	Plants
A) Total plants to be planted			320	Plants
(B) No. of Plants to be damaged			0	Plants
(B) Total Plants to be damaged			0	Plants
C) In this case area to be diverted more than 1 ha. therefore no. of plants to be planted (As per PCCF letter no. D-III-10-66-C/2855-58 dt. 27-6-08	0.168	1000	168	Plants
(C) Total plants to be planted			168	Plants
Therefore No. of plants to be planted under CA (Maximum of a, b or c)			320	Plants
or say			320	Plants
In this case plantation to be done in RKM	320	250	1.28	Rkm

Sr. No.	Description	Rate	Per	Total Amount
(A)	Compensatory Afforestation Charges	No. of Plants		
	(1) 1st Year Cost of Afforestation	320	172	Per Plants 55040
	(2) 2nd Year Maintenance		63	Per Plants 20160
	(3) 3rd Year Maintenance		32	Per Plants 10240
	(4) 4th Year Maintenance		25	Per Plants 8000
	(5) 5th Year Maintenance		26	Per Plants 8320
	(6) 6th Year Maintenance		15	Per Plants 4800
	(7) 7th Year Maintenance		8	Per Plants 2560
	(8) 8th Year Maintenance		9	Per Plants 2880
	(9) 9th Year Maintenance		10	Per Plants 3200
	(10) 10th Year Maintenance		11	Per Plants 3520
	(11) Barbed wire fencing charges	1.28	76700	Per Rkm. 98176
	Total CA Charges (A above)			216896
	Supervisory/ Overhead/ Miscellaneous charges		10% on the total CA charges	21690
	Sub Total (A) CA Charges			238586
(B)	Additional Compensatory Afforestation Charges			
	(1) 1st Year Cost of Afforestation	0	172	Per Plants 0
	(2) 2nd Year Maintenance		64	Per Plants 0
	(3) 3rd Year Maintenance		32	Per Plants 0
	(4) 4th Year Maintenance		25	Per Plants 0
	(5) 5th Year Maintenance		26	Per Plants 0
	(6) 6th Year Maintenance		15	Per Plants 0
	(7) 7th Year Maintenance		8	Per Plants 0
	(8) 8th Year Maintenance		9	Per Plants 0
	(9) 9th Year Maintenance		10	Per Plants 0
	(10) 10th Year Maintenance		11	Per Plants 0
	(11) Barbed wire fencing charges	0.000	76700	Per Rkm. 0
	Sub Total (B) CA Charges			0
(C)	Penal C.A			0
(D)	Catchment Area Treatment			
	Soil and Moisture Conservation		30% of the Total CA	71576
	Sub Total (D)			71576
(E)	Safety Zone			0
(F)	Additional Charges			0
	Sub Total (F)			0
(G)	Net Present value of Forest Land to be diverted		887000	Per ha. 74508
(H)	Felling charges Volume in M3	11.57	1200	Per M3 13884
(I)	Plantation damage charges	0	0	Per Plants 0
	Grand Total (A+B+C+D+E+F+G) to be deposited in CAMPA fund			398554

5. **Technical details:-**

Technical detail of Compensatory Afforestation Scheme are as follows:-


- a) General Detail:- Plantation will be done with 3 strand barbed wire in

Hamidpur R.F Area 1.28 RKM

- b) Spacing:- 4m x 2½m
- c) Species:- Neem, Bakain, Papri etc.
- d) Plantation method:- Tall Plantation
- e) Soil and Moisture Conservation work:-
- f) Protection:- (Fencing, Watch man, People's Participation etc.): -Fencing
- g) Proposed Monitoring Mechanism:- Checking of Plantation work will be Done by RFO, DCF, CF & DCF (M&E)
- h) Any other information:- Nil

Place:- Ambala

Date:- 15-6-2016


 Divisional Forest Officer,
 Ambala Forest Division,
 Ambala.

Full Title of the Project: Diversion of 0.0840 Ha. of Forest land in favour of Executive Engineer, TS Divn. HVPNL, Ambala City erection of 220 KV D/C Cheeka-Dhurala transmission line for 220 KV S/Stn. Sonta under forest division and distt. Ambala, Haryana.


File No.:.....
Date of Proposal.....

CHECK LIST SERIOL: NUMBER -18

"LAND SUITABILITY CERTIFICATE BY DFO CONCERNED"

This is to certify that 0.32 Ha. of forest land bearing Survey No./Compartment No. Hamidpur B.F of Village Ambala Tehsil Ambala & District Ambala identified for Compensatory Afforestation is suitable for plantation form management point of view and is free from all sorts of encumbrances and encroachment.

Place: Ambala
dt: 15-6-2016


(Divisional Forest Officer),
Ambala Forest Division,
Office Seal Ambala.

Full Title of the Project: Diversion of 0.0840 Ha. of Forest land in favour of Executive Engineer, TS Divn. HVPNL, Ambala City erection of 220 KV D/C Cheeka-Dhurala transmission line for 220 KV S/Stn. Sonta under forest division and distt. Ambala, Haryana.



File No.:.....
Date of Proposal:.....

CHECK LIST SERIAL: NUMBER -19

DETAILED REPORT ON VIOLATION OF PROVISIONS OF FOREST ACTS

- a) The extent (m *hectare*) of forest land broken/encroached and the number of trees illicitly felled. **NIL**
- b) The name and designations of the officials/persons who are prima-facie responsible for the contravention of the provisions of the Act, supported by requisite documents. **NIL**
- c) In case, it is not possible to fix the responsibility for commission/omission of any action leading to violation of the provisions of the Act, full explanation with relevant supporting documents to be appended. **NIL**
- d) Details of action taken by the DFO against illicit felling/encroachment/illegal mining, etc., under the provisions of IFA-1927/PLPA-1900/ other State Forest Acts, etc. **NIL**

Date:- 15-6-2016
Place:-Ambala


 Divisional Forest Officer,
 Ambala Forest Division,
 Office Seal

 Ambala.

43

ANNEXURE - VI (A)

CATEGORY OF PROPOSAL FOR WHICH COST BENEFIT ANALYSIS IS APPLICABLE

Sr. No.	Nature of Proposal	Applicable/Not	Remark
1.	Category of proposal involving forest land 20 hect. In plains and upto 5 hect. In hills.	Applicable	For const. of LILO of 220 KV D/C Cheeka - Durala Line at Sonta S/Strn.
2.	Proposal for defence installation Purpose and oil prospecting (prospecting only).	N/A	
3.	Habitation establishment of industrial Units tourists lodges/ complex and other Building construction.	N/A	
4.	All other proposal involving forest land More than hect. In plains and more than 5 hect. In hills including roads, transmission Lines, minor medium and hydel project Mining activity, railway line location specific Installation like micro ways, station Auto Repeater centers T.V. towers etc.	N/A	

Executive Engineer
Trans System Divn.
HVPNL, Ambala City.

Sag

48
Divisional Forest Officer,
Ambala Forest Division,
Ambala.




Jal

UNDERTAKING

I Sh. Executive Engineer , Transmission System Division , H.V.P.N.L. Ambala will pay
 The cost of compensatory afforestation/penal compensation afforestation as well as
 Protection and regeneration of safety zone etc. with Haryana Forest , as per bill estimate by
 Divisional Forest Officer , Ambala in the case of New 220 KV Line from LILO of Cheeka -Durala
 Line to Sonta S/Stn.

Date- 30-5-2016
 Place- Ambala


 Authorized Signature
 Trans System Divn.
 HVNPL Ambala City.



 Divisional Forest Officer,
 Ambala Forest Division,
 Ambala. 



To

The Executive Engineer,
Transmission System Division,
HVPNL, Ambala City.

No. 3728 Dated: - 2/5/16

Subject: Forest clearance case of LILO of 220 Kv D/C Cheeka-Durala line for 220 Kv S/S'n. Sonta - NOC thereof.

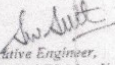
Ref:- Your office Memo No. Ca-86/CW-497 dated 28.04.2016.

In this connection, it is submitted that this office has no objection for the work cited as subject on various roads falling under the jurisdiction of this Division subject to the following conditions:-

1. There should be no encroachment in PWD Land.
2. There should be no violation of Indian Electrical Rule - 1956.
3. Sufficient clearance between top of road surface and bottom keeping in view the future raising of existing road upto 1000m.
4. No tower of said line should be fall in the land width of PWD roads and suitable distance shall be maintained.
5. Any damage occurred to the PWD road on account of carriage of Heavy / Vehicle shall be the liability of the client department.
6. The natural profile of road land width will not be disturbed on account of this proposed construction.
7. There should be no inconvenience to the traffic with the construction of the said work.
8. PWD B&R will not be responsible for any kind of mis-happening due to transmission line.

This is for your kind information

DA/Nil


Executive Engineer,
Provincial Division No.1,
PWD B&R Br, Ambala Cantt.

Encl. ch-98/cw-497

dt 05/05/2016

copy of the above is forwarded
to SDO ent. Alcity for info on
for

Executive Engineer
Trans. System Division
HVPNL Ambala City



HARYANA VIDYUT PRASARAN NIGAM LTD.

CE/ Planning, Shakti Bhawan, Sector-6, Panchkula-134109
Fax 0172-2584415, Phone 0172-2584338

13

46

To

Chief General Manager/ PD&C,
UHBVNL, Panchkula

Memo. No. R.712/ Ch-45/ HSS-349

Dated: 09.04.2010

Subject: Creation of new 220 kV substation Sonta in place of earlier proposed at Jansui and augmentation of 66 kV substations Saha, Layalpur Basti & Sadopur.

This has reference to the proposal sent vide your office letter no. Ch-4/ Plg-324/ AMB dated 16.03.2010 for creation of a new 220 kV substation at Sonta and the proposals sent vide loose file no. Plg/ 299/ AMB dated 09.12.2009, Plg/ 267/ AMB dated 16.06.2009 and Plg/ 306/ AMB dated 09.12.2009 for augmentation of 66 kV substations Saha, Sadopur and Layalpur Basti.

The above proposals have been considered and decided as under:

Sr.	Description	Code
1.	Creation of 220 kV substation Sonta with 2x100 MVA 220/66 kV + 1x12.5/16 MVA 66/11 kV Power Transformers/along with 2x200 kVA 11/0.4 kV transformers for auxiliary supply with provision for 2 additional 100 MVA 220/66 kV transformers for future expansion.	2N1592*
2.	Provision of 12 nos. 220 kV bays and 18 nos. 66 kV bays including spare bays at proposed 220 kV substation Sonta.	✓
3.	Construction of LILO of 220 kV Cheeka - Durala double circuit line at proposed 220 kV substation Sonta.	2L1593*
4.	Construction of LILO of second circuit of 220 kV Sahabad - Pehowa D/C line at 220 kV substation Durala (First circuit has already been made LILO at 220 kV substation Durala).	2L1594*
5.	Creation of new 66 kV substation Naneola with 1x12.5/16 MVA 66/11 kV transformer/besides 1x0.2 MVA 11/0.4 kV transformer for auxiliary supply to be fed from 220 kV substation Sonta subject to commissioning of 220 kV substation Sonta.	6N1595*
6.	Augmentation of 66 kV substation Layalpur Basti by providing additional 1x12.5/16 MVA 66/11 kV transformer subject to commissioning of 220 kV substation Sonta.	6A1596*
7.	Augmentation of 66 kV substation Saha by providing additional 1x12.5/16 MVA 66/11 kV transformer subject to commissioning of 220 kV substation Sonta.	6A1597*
8.	Augmentation of 66 kV substation Sadhopur from 1x10 MVA + 1x8 MVA to 1x10+1x12.5/16 MVA 66/11 kV subject to commissioning of 220 kV substation Sonta.	6A1598*
9.	Construction of 66 kV Sonta - Sonda D/C line with 0.4 Sq inch ACSR	6L1599* ✓

YEN.
4C.
D/Acc.
H.D.
Date No.

12/4/10

- contd Pg 2 -
19-3-2010



Haryana Vidyut Prasaran Nigam Ltd.
(A Govt. of Haryana undertaking)

O/O Executive Engineer
Transmission System, HVPN, Ambala City
Ph 0171-2540217, 093153-53645
FAX- 0171-2540217, E-mail ID- xentsamb@hvpn.gov.in &
xentshvpnlamb@gmail.com

48

To

The District Forrest Officer,
Ambala City.

Memo No. ch-14/CW-497-VOL-III Dated:- 13/01/2016
(0.0870)

Sub: -

Diversion of 0.0511 ha (actually of 0.0511 ha) of forest land
in favour of Executive Engineer, TS Divn. HVPNL, Ambala
City erection of 220kv D/C Cheeka-Dhurala transmission
line for 220kv S/Stn. Sonta under forest division and district
Ambala, Haryana.

Enclosed please find herewith the undertaking for the payment
of net present value of forest area for diversion for 0.511 ha for purpose of
transmission line from various agriculture land.

24/10
15/01/2016
DA/As above

FCA
15/1/16

Xen Trans System Divn.
HVPNL, Ambala City.

CC:-

1. SDO Const. S/Divn. Ambala.

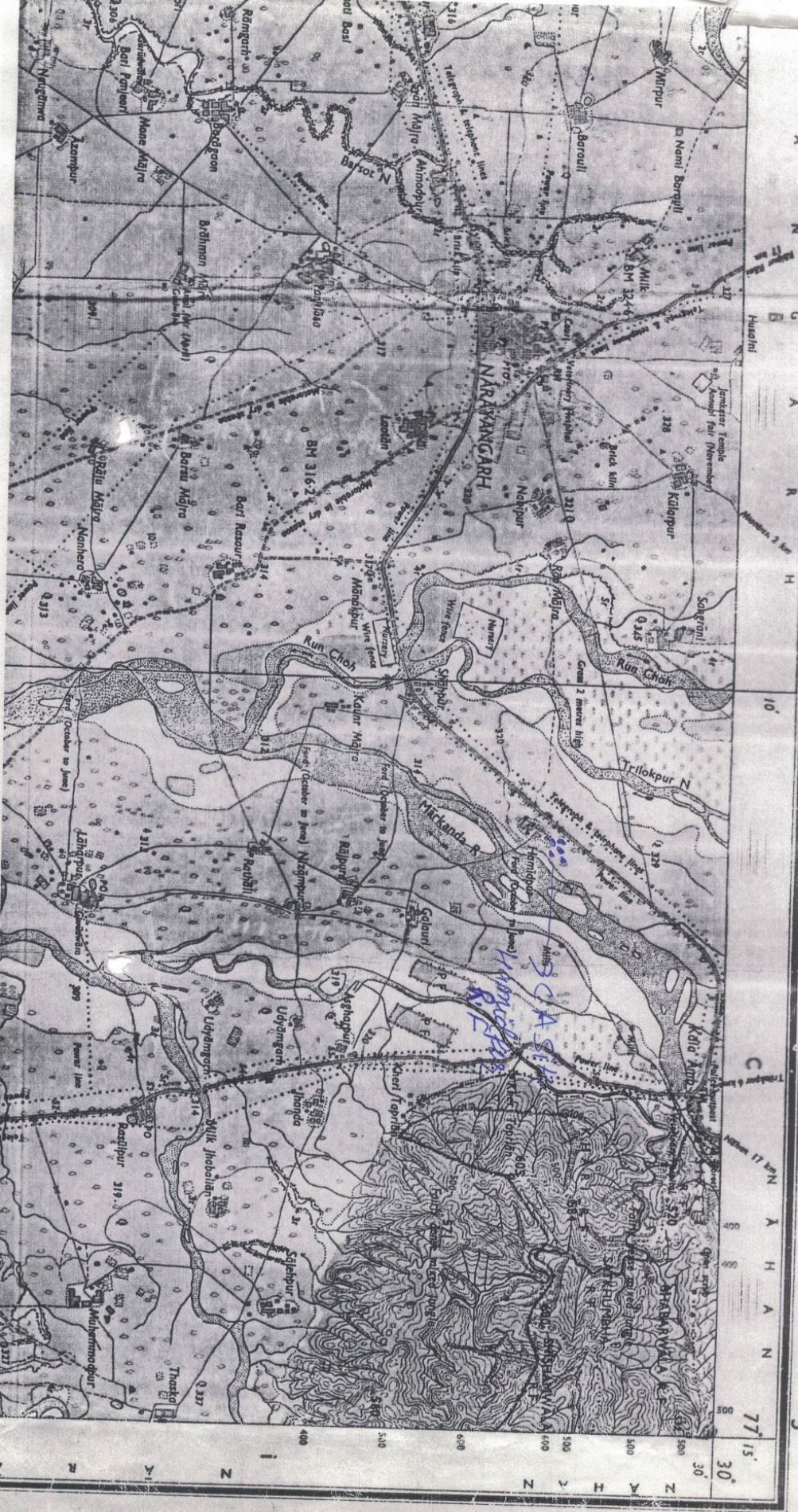
HARYĀNA HIMĀCHAL PRADESH

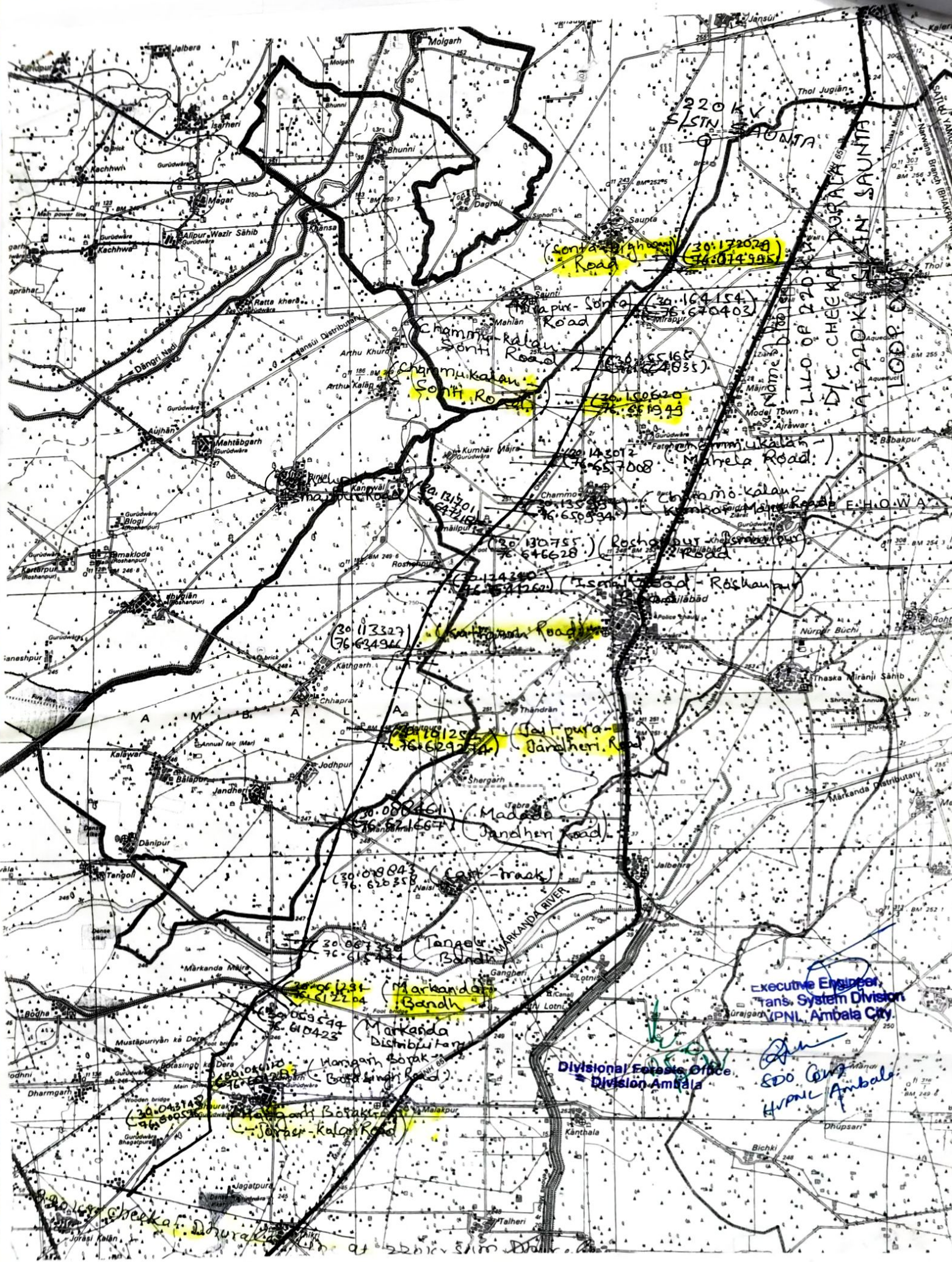
FIRST EDITION

Magnetic Variation from True North about $\frac{1}{2}$ East in 1970
(Annual change negligible)

NO. 53 F

INDIA
REFER TO THIS MAP AS - 1:50,000
SHEET 53 F/3 FIRST EDITION





220 KV S/STN SAUNTA

(Sonia (Anand) Road) (30.172024, 76.074985)

(Chammukalan Sonthi Road) (30.100620, 76.051949)

(Saitpura - Jandheri Road) (30.161255, 76.629274)

(Madada Jandheri Road) (30.080461, 76.621667)

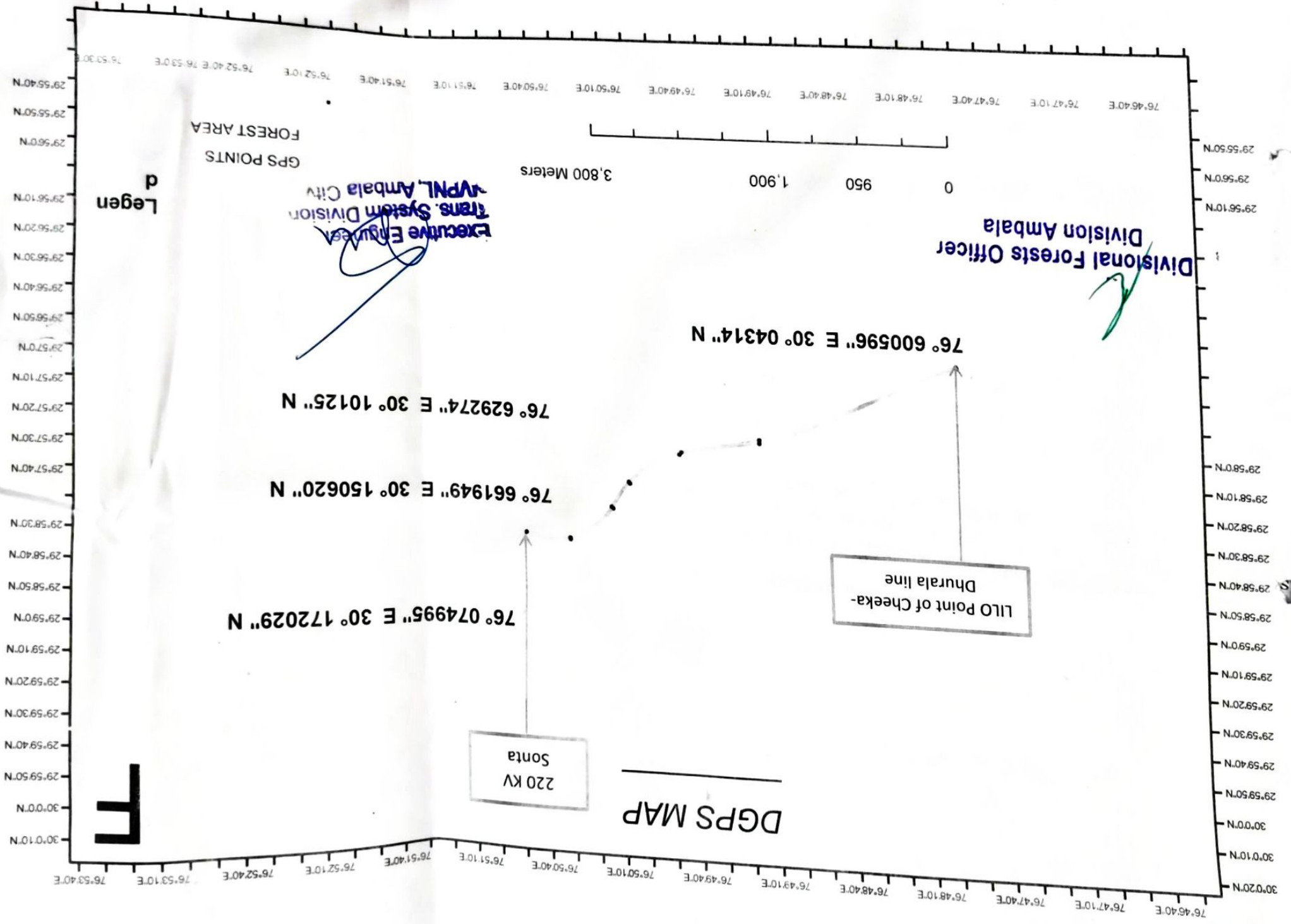
(Markanda Bandh) (30.061231, 76.612204)

(Jorapur - Kalan Road) (30.043148, 76.600514)

Executive Engineer, Trans. System Division, IPNL, Ambala City

Divisional Forest Office, Division Ambala

EDO Ambala, H.P.N.C. Ambala



Full Title of the Project: Diversion of 0.0840 Ha. of Forest land in favour of Executive Engineer, TS Divn. HVPNL, Ambala City erection of 220 KV D/C Cheeka-Dhurala transmission line for 220 KV S/Stn. Sonta under forest division and distt. Ambala, Haryana.

File No.:.....

Date of Proposal:.....

CHECK LIST SERIOL: NUMBER -14

Marking List

Sr. No.	Name of Beat	Name of Reach	Total Trees	Vol. (In M3)
1	Jaitpur	Kathgarh-Danipur Road Km. 3 to 10, L/R Side	30	11.37
2	Jaitpur	Jandehdi to Madado Road Km. 0 to 2 L/R Side	2	0.20
3	Jaitpur	Jaitpur-Jandehdi Road Km. 0 to 3 L/R Side	-	-
Total			32	11.57

Date:- 15.6.2016

Place:-Ambala

[Signature]
 Divisional Forest Officer,
 Ambala Forest Division
 Office Seal.....

①

माहिती लिफ्ट एरे खडे टुक 01/01/16 रोजी 10.10 L/R ठावत
 L/L0 आरु 220KV चीव घुराला लाइन व 220 KV सौरा (आउटलाईन)
 month 3/2016 in जयपुर वीट अखला रेज

32

K.M	M.No	E.No	Sppl.	Grnth	Class	side	Remarks
3 to 10	1	18	Euc	50	V	R/Side	G/stand
	2	19	+	83	IV	-	-
	3	20	+	76	IV	-	-
	4	21	-	62	IV	+	-
	5	22	-	59	V	-	-
	6	23	-	51	V	+	-
	7	24	-	79	IV	-	-
	8	25	-	63	IV	-	-
	9	26	-	70	IV	-	-
	10	27	-	87	IV	-	-
	11	-	-	25	U/S	-	Dry stand
	12	28	+	37	V	-	-
	13	29	-	69	IV	-	G/stand
	14	30	-	89	IV	-	-
	15	31	-	89	IV	-	-
	16	32	-	76	IV	-	-
	17	33	Shahki	118	III	-	-
	18	34	Euc	66	IV	-	-
	19	35	-	82	IV	-	-
	20	36	-	79	IV	-	-
	21	-	Pappu	20	U/S	-	-
	22	57	Euc	44	V	L/Side	D/stand
	23	58	-	91	III	-	G/stand
	24	59	-	86	IV	-	-
	25	60	-	82	V	-	-
	26	61	-	84	IV	-	-
	27	62	-	89	IV	-	-
	28	63	-	74	IV	-	-
	29	64	-	66	IV	-	-
	30	65	-	97	III	-	-

P.T.O

ABSTRACT (KTR)

SPP	b/s	V	IV	III	T.T	Val
Euc	1	5	20	2	28	110.80 m ³
Papua	1	-	-	-	1	0.57 m ³
Shabkul	-	-	-	1	1	11.37 m ³
	<u>2</u>	<u>5</u>	<u>20</u>	<u>3</u>	<u>30</u>	

दक्षीण की जाती है कि यह माफिया लिस्ट में
 द्वारा बनाई गई है तथा लफटे व प्रजाति माफिया लिस्ट में
 लुप्तप्राय में जमादारों का हिस्सा बनता है माफिया लिस्ट में
 शामिल।

Cumjee Singh Jind

इसके प्रयोग में आने वाली वन भूमी

L/S चौ. लम्बाई $35 \times 4 = 140 \text{ m}^2$

R/S ल. चौ. $35 \times 4 = 140 \text{ m}^2$

Cumjee Singh Jind

Bhambhu Kumbhar

Je Jansui Block

Divisional Forest Officer,
 Ambala Forest Division,
 Ambala.

2. माँके लिस्ट हरे कडे वक जन्दी से मन्दी रोड K.M 0 to 2 L/R बाबत
 L.L.O of 220 KV चीको सुराला लाइन व 220 KV सीट (अजट लाईन) 38
 मन्दी 3/2016 in जैतपुर वीट अम्बाला रीज

km	M.No	E.No	Spps	Length	Class	side	Remarks
0-2	1	-	Shisham	59	V	R/side	G/stand
	2	-	-	65	IV	-	-

ABSTRACT (R/side)

Spps	V	IV	T.T	Volume
Shisham	1	1	2	0.20 m ³

लक्ष्मी की जाती है कि यह माँके लिस्ट
 में से द्वारा बनई गई है मन्दी व लपेट माँकेनुसार सही है
 तथा जमीन का हिस्सा भी बनता है माँकेनुसार दे दिया जायेगा
 सुरक्षित रूप से

प्रयोग में आने वाली वन भूमि

L/S लम्बाई x चौड़ाई 35 x 4 = 140 m²
 R/S लम्बाई x चौड़ाई 35 x 4 = 140 m²

सुरक्षित रूप से

3. जैतपुर जन्दी रोड K.M 0 से 3
 भीमान जी इस शीट पर कोई भी वृक्ष नहीं आता है

प्रयोग में आने वाली वन भूमि

L/S लम्बाई x चौड़ाई 35 x 4 = 140 m²
 R/S लम्बाई x चौड़ाई 35 x 4 = 140 m²

सुरक्षित रूप से

Shisham का

26 Jambhi का

418
 Divisional Forest Officer
 Ambala Forest Division
 Ambala



HARYANA VIDYUT PRASARAN NIGAM LIMITED
(Registered Office: - Shakti Bhawan, Sector-6, Panchkula)
Corporate Identity Number: U40101HR1997SGC033683
Website: www.hvsn.gov.in



O/o XEN/TS, HVPNL, Ambala

Authorization letter

In this regards Sh. Ashutosh Kumar, SDO/Construction, HVPNL, Ambala is hereby authorized to deal all the forest cases and sign all the relevant documents on behalf of me falling under the jurisdiction of XEN/TS, HVPNL, Ambala.

Place: Ambala

Date: 14.11.25


Executive Engineer/TS

HVPNL, Ambala

