

Full Title of the Project : Diversion of 0.1837 ha. of forest land in favour of Executive Engineer Transmission Division HVPNL Panipat for construction of 220 KV D/C line from 400 KV S/stn. Deepalpur to proposed 220 KV S/stn. Sector 6 Sonapat, under Division & Distt. Sonapat.

File No. : FP/HR/TRANS/10230/2015

Date of Proposal : 20-2-2015

CHECK LIST SERIAL NUMBER-14

COMPLIANCE OF THE SCHEDULED TRIBES AND OTHER TRADITIONAL FOREST DWELLERS (RECOGNITION OF FOREST RIGHTS) ACT, 2006.

(CERTIFICATE TO BE GIVEN BY THE CONCERNED DEPUTY COLLECTOR)

TITLE OF THE CASE/PROJECT : Diversion of 0.1837 ha. of forest land in favour of Executive Engineer Transmission Division HVPNL Panipat for construction of 220 KV D/C line from 400 KV S/stn. Deepalpur to proposed 220 KV S/stn. Sector 6 Sonapat District/Forest Division falls within jurisdiction of Deepalpur village in Sonapat tehsil.

It is certified that the forest land proposed to be diverted is plantation which was notified as "forest" less than 75 years prior to the 13th day of December 2005 and is located in villagers having no recorded population of Scheduled Tribes, as per the Census -2001 and the Census-2011.

Signature,



**Divisional Forest Officer,
Sonapat Forest Division,
Sonapat.**

Office Seal.....



Signature,



**Deputy Commissioner
Sonapat**
(Full Name and Official Seal)
of the District Collector)

No. 7916

MB / dated: 24/08/2015

V P N Tel No. 0184-2268000

E-Mail: setsknl@hvpn.gov.in
Fax: 0184-2268833

Office Of the
Superintending Engineer/Trans. System Circle HVPNL, Karnal-132 001

To

The Executive Engineer
TS Division H.V.P.N.L. Panipat

Memo No. Ch- 14/TCW-617

Dated : 27.6.2014

Sub: - Detailed route plan, profile, tower schedule of 220 kV D/C line from 400 KV S/Stn Deepalpur to 220 KV S/Stn Sector-6 Sonapat against contract No.WB-72 & 73/G-14A/Re-Bid/XEN/WB dated 03.01.2014.

Please refer to your office memo no. Ch-26/CW-336 dated 16.6.2014.

The subject cited route plan has been examined and observed as under.

The route plan has been approved after seen by Chief Engineer/TS H.V.P.N.L. Panchkula on dated 20.06.2014.

1. 220 KV Gantry (Deepalpur) to T.L. No.1 :- The terminal tower has been marked in the GELO of 400 KV S/Stn. Deepalpur. The route plan of this section is in order hence approved.
2. T.L. No. 2 to T.L. No. 3:- The route plan in this section is in order hence approved.
3. T.L. No. 4 to T.L. No. 5:- The route is crossing with 400 KV D/C HVPNL Kabulpur to Deepalpur line in this section. The section will be approved after approval of crossing profile from Design Office HVPNL Panchkula.
4. T.L. No. 6 to T.L. No. 7:- The route is crossing with 220 KV S/C Panipat-Narela Ckt-I line of BBMB in this section. The section will be approved after approval of crossing profile from BBMB Authorities.
5. T.L. No. 8 to T.L. No. 10:- The route plan in this section is in order hence approved.
6. T.L. No. 11 to T.L. No. 15:- The route is crossing with 400 KV D/C Abdullapur-Bawana line of PGCIL in this section. The section will be approved after approval of crossing profile from PGCIL Authorities.
7. T.L. No. 16 to T.L. No. 17:- The route plan in this section is in order hence approved.
8. TL No. 18 to TL No.27:- The route is crossing with National Highway between TL No. 17 & 18 and TL No. 18 to 27 falls in the HUDA land. Therefore the route will be approved after obtaining NOC from NHAI & HUDA Authorities respectively.

Project Manager
Cum Xen T.S. Divn.
HVPNL, Panipat.

103
Indian Electricity Rules 1956 and separate profile of the crossings to be submitted immediately. *ef*
DA/AS Above

[Signature]
Superintending Engineer,
TS Circle, H.V.P.N.L. Karnal

CC

1. The Chief Engineer/MM (Transmission Design) HVPNL Panchkula.
2. The Chief Engineer/MM (Civil Design) HVPNL Panchkula.
3. The Chief Engineer/TS HVPNL Panchkula.
4. M/S Shyam Indus Power Solution Pvt. Ltd.
DA/AS above

Project Manager
Cum Xen T.S. Divn.
HVPNL, Panipat.



Haryana Government Gazette

Published by Authority

© Govt. of Haryana

No. 8]

CHANDIGARH, TUESDAY, FEBRUARY 21, 2012 (PHALGUNA 2, 1933 SAKA)

PART III

Notifications by High Court, Advertisement, Notices and Change of Name etc
IN THE HIGH COURT FOR THE STATES OF PUNJAB AND HARYANA AT CHANDIGARH
(ORIGINAL JURISDICTION)

COMPANY PETITION NO. 115 OF 2011

IN

COMPANY PETITION NO. 77 OF 2011

IN

THE MATTER OF THE COMPANIES ACT, 1956 (1 OF 1956)

IN THE MATTER OF:

VXL Technologies Limited, a company incorporated under the Companies Act, 1956 and having its registered office at 20/3, Mathura Road, Faridabad through Ratan Agarwal son of late N.M. Agarwal, Vice President (Finance & Accounts), VXL Technologies limited, 20/3, Mathura Road, Faridabad.

.....Petitioner

IN THE MATTER OF:

PETITION ON BEHALF OF THE PETITIONER COMPANY UNDER SECTIONS 391 TO 394 READ WITH SECTIONS 100 TO 103 OF THE COMPANIES ACT, 1956.

A Petition under Sections 391(2) and 394 of the Companies Act, 1956, for obtaining sanction of the Hon'ble High Court of Punjab and Haryana at Chandigarh to a Scheme of Arrangement of VXL Technologies Limited was presented by the petitioner and the said petition was finally fixed for hearing before Hon'ble Company Judge on 15.12.2011, on which date this Hon'ble Court was pleased to sanction the Scheme of Arrangement in the above matter. In terms of the said order sanctioning the Scheme, any interested person is at liberty to approach this Hon'ble Court in the above matter for directions, if any.

(SUMEET GOEL)
ADVOCATE
COUNSEL FOR PETITIONER

Place : Chandigarh
Dated : 27-01-2012

[23-1]

(37)

Price : Rs. 5.00

107

43

HARYANA VIDYUT PRASARAN NIGAM LTD.
Shakti Bhawan, Sector-6, Panchkula-134109

The 15th February, 2012

PUBLIC NOTICE

No. Ch. 111/DS(P)-113/ Vol.-IV.— It is hereby notified for information of general public that Haryana Prasaran Nigam Limited proposes to undertake the construction of following Transmission lines and Sub Stations in Haryana.

SUB STATIONS.

Sr. No.	Name of Sub Stations	New/Upgradation	No. of transformers	Capacity (MVA)	Voltage Ratio (kV)
220 kV					
1	Badhana (Jhajjar)	New	2	100	220/132
			1	16/20	132/11
2	Rajiv Gandhi Educational City, Rai (RGEC)	New	2	100	220/33
3	Rai (Sonapat)	New	1	100	220/132
			1	100	220/33
4	Meerpur Kurali (Palwal)	New	2	100	220/66
			1	12.5/16	66/11
132 kV					
1	Garnawati (Rohtak)	New	1	20/25	132/33
			1	16/20	132/11
2	M/s Hindustan National Glass & Industries Ltd. (HNG), Bahadurgarh	New	1	16/20	132/11
66 kV					
1.	Sector-43, Gurgaon	New	3	16/20	66/11
2.	Phase-I, Udyog Vihar, Gurgaon	New	1	16/20	66/11
3.	Phase-VII, Sec. 34,35, Udyog Vihar, Gurgaon	New	1	25/31.5	66/11
4.	M/s Punjab General Industries, Faridabad	New	1	10/12.5	66/11
5.	Sector-22, Panchkula	New	1	12.5/16	66/11
6.	ESI Medical College at NIT-3, Faridabad (GIS Sub station)	New	1	12.5/16	66/11
7.	M/s JCB India Ltd. 23/7 Mathura Road, Ballabhgarh	New	1	12.5/16	66/11
8.	Laha	New	1	12.5/16	66/11

TRANSMISSION LINES

Sr. No.	Name of Line Section
220 kV	
1.	Loop in loop out of one circuit of 220 kV double circuit Rohtak to Sampla line at 400 kV substation Kabulpur enroute proposed 220 kV substation IMT Rohtak with 0.5 Sq. inch ACSR conductor.
2.	Erection of 220kV double circuit Kabulpur to Badhana (Jhajjar) line with 0.5 Sq. inch ACSR conductor for feeding 220kV substation Badhana from 400kV substation Kabulpur (Rohtak).

प्रमाण-पत्र

111
Fca case

प्रमाणित किया जाता है कि प्र०मु०व०सं०, हरियाणा के पत्र क्रमांक D-X-66/2463-71 दिनांक 9-7-10 द्वारा जारी हिदायतो अनुसार उक्त Diversion of 0.1837 ha. of forest land in favour of Executive Engineer Transmission Division HVPNL Panipat for construction of 220 KV D/C line from 400 KV S/stn. Deepalpur to Sec. 6 Sonapat, under Division & Distt. Sonapat के आस-पास कोई भी वाईल्ड लाईफ सैन्चुरी नहीं है।


Divisional Officer
Sonapat Forest Division
Sonapat.

निरीक्षण रिपोर्ट

निम्नहस्ताक्षरी द्वारा मौके का निरीक्षण किया गया इस केस में वन विभाग का कुल (0.1837 ha.) सुरक्षित वन क्षेत्र प्रभावित होगा और प्रभावित क्षेत्र में वन विभाग के 39 वृक्ष 28.5287 घनत्व तथा 4 अण्डर साईज भी बाधक हैं।


Divisional Officer
Sonapat Forest Division
Sonapat.


प्रमाण-पत्र

Fca case

115

46

प्रमाणित किया जाता है कि इस केस Diversion of 0.1837 ha. of forest land in favour of Executive Engineer Transmission Division HVPNL Panipat for construction of 220 KV D/C line from 400 KV S/stn. Deepalpur to Sec. 6 Sonapat, under Division & Distt. Sonapat में Transmission Line का कार्य किया जाना प्रस्तावित है। प्रस्तावित स्थल पर प्रयोक्ता ऐजेन्सी द्वारा सुरक्षित वन भूमि पर गैर वानिकी कार्य नहीं किया हुआ है। अतः वन संरक्षण अधिनियम 1980/2003 की उल्लंघना नहीं की गई है।


Divisional Forest Officer
वन मण्डल अधिकारी,
Sonapat Forest Division
Sonapat
सोनीपत।


BASIC INFORMATION

HARYANA

1-1-1980 TO 31-12-2015

प्रमाण-पत्र

प्रमाणित किया जाता है कि Diversion of 0.1837 ha. of forest land in favour of Executive Engineer Transmission Division HVPNL Panipat for construction of 220 KV D/C line from 400 KV S/stn. Deepalpur to Sec. 6 Sonapat, under Division & Distt. Sonapat का केस Moef की website पर. upload कर दिया है। Computer Generated No. FP/HR/TRANS/10230/2015 दिनांक 20/02/2015 है।


Divisional Forest Officer
वन मण्डल अधिकारी,
Sonapat Forest Division
सोनीपत।
S. Sonapat.

BASIC INFORMATION FOR PROPOSALS UNDER FOREST CONSERVATION ACT- 1980

FCA report:

STATE
 PERIOD

HARYANA
 1-1-1980 TO 22-08-2015.

WF

Sl. No.	Name of Dist.	Forest Area		Clearances under the Act so far				Purpose of Diversion												Compensatory Afforestation		
		Total Forest Area (ha.)	Forest area after diversion	Forest land diverted (ha.)	No. of proposals	Hydel Area	Hydel No.	Irrigation Area	Irrigation No.	Mining Area	Mining No.	Road/Railway Area	Road/Railway No.	Thermal Transmission Lines Area	Thermal Transmission Lines No.	Others Area	Others No.	Non Forest Land	Degraded Forest Land	Non Forest Land	Degraded Forest Land	
1	Sonepat	7386.06	6957.4234	428.6366	178	0	0	77.2247	7	-	-	304.4005	42	14.9703	12	32.0411	117	-	645.8060 ha.	-	-	444.4 ha.
2	Total	7386.06	6957.4234	428.6366	178	0	0	77.2247	7	-	-	304.4005	42	14.9703	12	32.0411	117	-	645.8060 ha.	-	-	444.4 ha.

[Signature]
 Divisional Forest Officer,
 Sonepat.

Full Title of the Project :

Diversion of 0.1837 ha. of forest land in favour of
Executive Engineer Transmission Division HVPNL
Panipat for construction of 220 KV D/C line from 400
KV S/stn. Deepalpur to Sec. 6 Sonapat, under Division
& Distt. Sonapat.

Fca case

49
a

File No. : FP/HR/TRANS/10230/2015

Date of Proposal : 20-02-2015

PART - II

(To be filled by the concerned Deputy Conservator of Forests)

State Serial No. of Proposal _____

1. Location of the Project/scheme
- (i) State/Union Territory : Haryana
- (ii) District : Sonapat
- (iii) Forest Division : Sonapat
- (iv) Area of Forest land proposed for diversion (in ha.) : 0.1837 ha.
- (v) Legal status of the Forest : Protected Forest
- (vi) Density of vegetation : 39 Trees 28.5287 Vol.
4 U/size 0 Sapling
- (vii) Species-wise (Scientific names) and diameter class-wise enumeration of tress to be enclosed. In case of irrigation/hydel projects, enumeration at FRL, FRL-2 meter & FRL-4 meter also to be enclosed.

Spp.	V	IV	III	IIA	IIB	IA	IB	Total	Vol.
Euc.	17	1	4	5	4	0	0	31	27.4587
Kikar	0	0	0	0	0	0	0	0	0
Shi.	0	0	0	0	0	0	0	0	0
Misc.	6	1	1	0	0	0	0	8	1.070
Total	23	2	5	5	4	0	0	39	28.5287

- (viii) Brief note on vulnerability of the forest area to erosion : No
- (ix) Approximate the distance of proposed site for diversion from the boundary of forests. : The site is part of Protected Forest land
- (x) Whether forms part of a nation park, wildlife sanctuary, biosphere reserve, tiger reserve, elephant corridor, etc. (if so, the details of the area, and comments of the Chief Wildlife Warden to be annexed). : No
- (xi) Whether any rare/endangered/unique species of flora and fauna found in the area-if so details thereof. : Nil
- (xii) Whether any protected archaeological /heritage site/defence establishment or any other important monument is located in the area. If so, the details thereof with NOC from competent authority. : Nil
2. Whether the requirement of forest land as proposed by the user agency in col. 2 of part-I is unavoidable and barest minimum for the project, if no, recommended area item- wise with details of alternatives examined. : The user agency will utilized 0.1837 ha. Protected Forest land for construction of Transmission Line.
3. Whether any work in violation of various Forest Acts has been carried out (Yes/No) If yes, details of the same including period of work done, action taken against the erring officials. Whether work done in violation is still in progress. : No

- 5/
- 10
4. Details of compensatory afforestation scheme :
- (i) Details of non-forest area/ degraded forest area identified for compensatory afforestation, its distance from adjoining forest, number of patches, size of each patch. : Attached as per check list
- (ii) Map showing non-forest/degraded forest area identified for compensatory afforestation and adjoining forest boundaries. : Attached as per check list
- (iii) Detailed compensatory afforestation scheme including species to be planted, implementing agency, time schedule, cost structure, etc. : Attached as per check list
- (iv) Total financial outlay for compensatory afforestation scheme. : 192660/-
- (v) Certificate from competent authority regarding suitability of area identified for compensatory afforestation and from management point of view. (To be signed by the concerned italics Dy. Conservator of Forests. : Attached as per check list
5. Site inspection report of the DCF (to be enclosed) especially highlighting facts asked in col. 7 (xi, xii), 8 and 9 above. : Attached as per check list
6. Division/District profile:
- (i) Geographical area of the district. : 213081 hec.
- (ii) Forest area of the district. : 7386.06 hec.
- (iii) Total forest area diverted since 1980 with number of cases. : 428.6366 hec.
- (iv) Total compensatory afforestation stipulated in the district/division since 1980 on
- (a) Forest land including penal compensatory afforestation, : 645.8060 hec.,
- (b) Non Forest land. : Nil
- (v) Progress of compensatory afforestation as on (date) 01-09-2015 on
- (a) Forest land. : 444.40 hec.,
- (b) Non-Forest land. : Nil
7. Specific recommendations of the DCF for acceptance or otherwise of the proposal with reason. : The diversion of Protected Forest land Construction of Transmission Line is recommended for acceptance.

Date:-

Place:-Sonepat

Signature 

Divisional Forest Officer

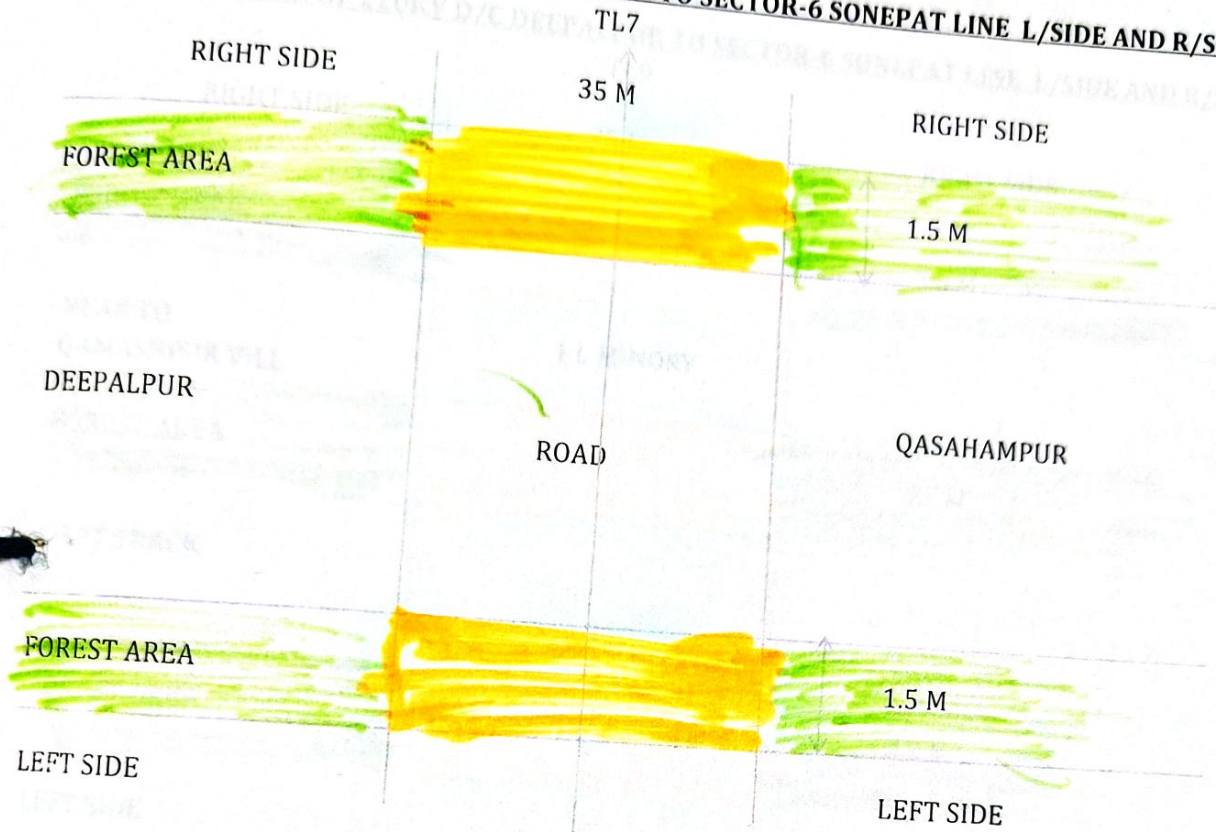
Name

Sonepat Forest Division


Official Seal 

59 / 15

LAYOUT PLAN OF 220KV D/C DEEPALPUR TO SECTOR-6 SONEPAT LINE L/SIDE AND R/SIDE

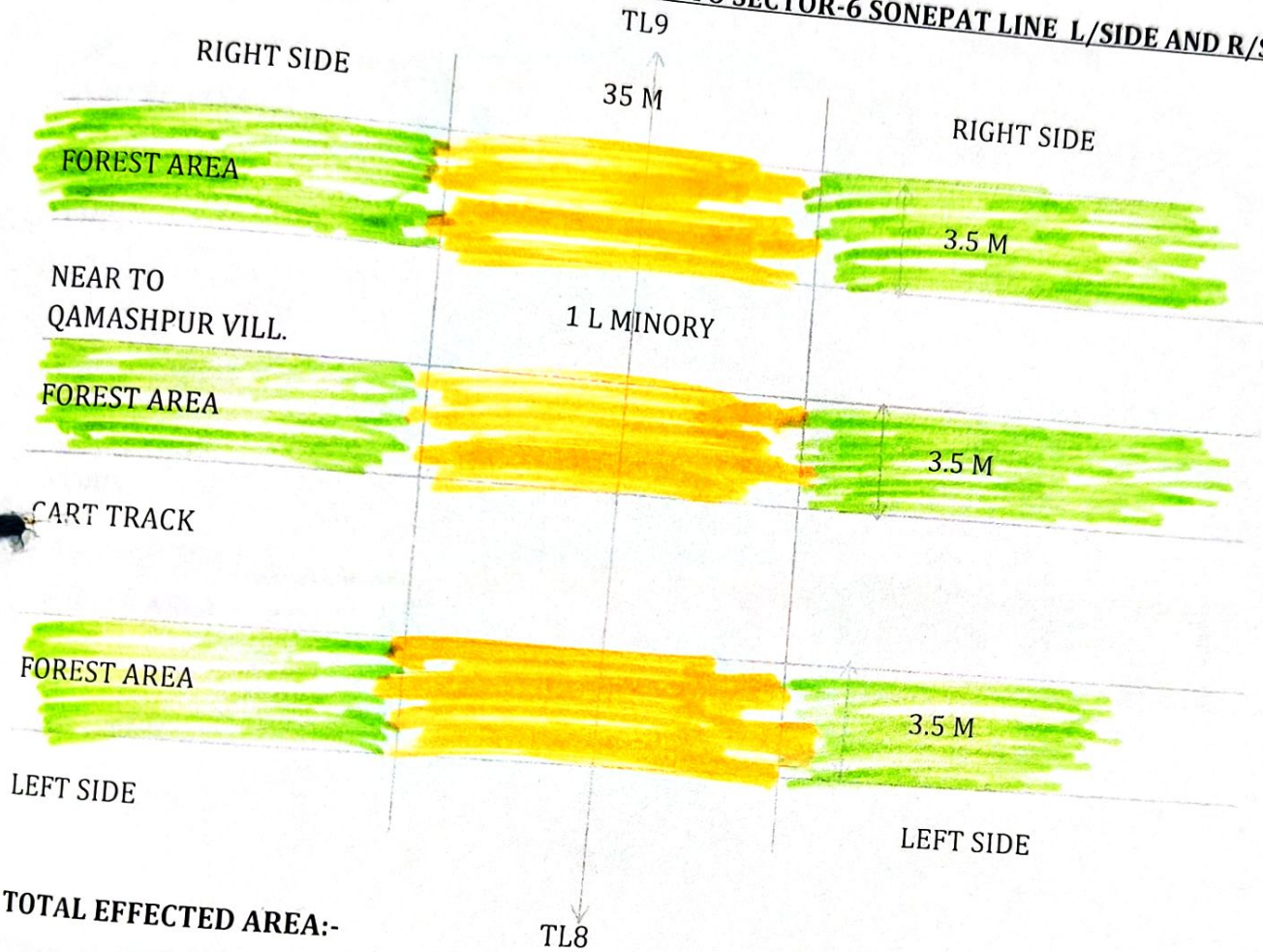


TOTAL EFFECTED AREA:-
L&R SIDE = $(1.5+1.5) \times 35 = 105 \text{ M}^2$

LF

Divisional Forest Officer
Sonepat Forest Division
Sonepat. *MS*


Executive Engineer
T/S Division HVPNL, Panipat

LAYOUT PLAN OF 220KV D/C DEEPALPUR TO SECTOR-6 SONEPAT LINE L/SIDE AND R/SIDE



TOTAL EFFECTED AREA:-

$L\&R\ SIDE = (3.5+3.5+3.5) \times 35 = 367.5\ M^2$


 Divisional Forest Officer
 Sonapat Forest Division
 Sonapat. *MS*



 Executive Engineer
 T/S Division HVPNL, Panipat

Project Manager
 Cum. Xerox Operator
 HVPNL, Panipat

2


LA

LAYOUT PLAN OF 220KV D/C DEEPALPUR TO SECTOR-6 SONEPAT LINE L/SIDE AND R/SIDE



TOTAL EFFECTED AREA:-

$$L\&R\ SIDE = (12+3+24) \times 35 = 1365\ M^2$$


 Divisional Forest Officer
 Sonapat Forest Division
 Sonapat.



 Executive Engineer
 T/S Division HVPNL, Panipat

04

INDEX

Detail of Forest area effected for laying of 220KV D/C DEEPALPUR TO SECTOR-6 SONEPAT LINE.

Sr. No.	Name of forest area	Side	Total length L&R Side	Width of 132 KV D/C line	Area effected in sq. mtr.
1	TL-6 TO TL- 7 AT DEEPALPUR	L&R	1.5+1.5 m	35 m	105 m ²
2	TL-8 TO TL- 9 AT DEEPALPUR	L&R	3.5+3.5+3.5 m	35 m	367.5 m ²
3	TL-17 TO TL- 18 NEAR TO QAMASHPUR VILL.	L&R	12+3+24 m	35 m	1365 m ²
	TOTAL		52.5 M	35 m	1837.5m ² (0.1837 Hect.)


Executive Engineer
T/S Division HVPNL, Panipat

Full Title of Project: CONST. OF 220 KV D/C line from 400 KV S/Stn. Deepalpur to proposed 220 KV S/ stn. Sector - 6 Sonapat . District, Sonapat (Haryana)

File No: _____

Date of Proposal: _____

67
19

CHECK LIST SERIAL NUMBER:-07

STATEMENT SHOWING DETAILS OF FOREST AREA

PROPOSED FOR DIVERSION

Sr. No.	District	Division	Description of crossing	Forest area purposed for diversion(Ha)	Legal status of forest Area	Remark
1	Sonipat	Sonipat	TL-6 TO TL- 7 AT DEEPALPUR	0.0105 Ha		QAMASHPUR VILL. TO DEEPALPUR VILL. (ROAD CROSSING)
2	Sonipat	Sonipat	TL-8 TO TL- 9 AT DEEPALPUR	0.0367 Ha		(1 L MINORY CROSSING) NEAR TO .QAMASHPUR VILL.
3	Sonipat	Sonipat	TL-17 TO TL- 18 NEAR TO KUMASHPUR VILL	0.1365 Ha		NH 1 SONEPAT TO PANEPAT SECTION (ROAD CROSSING)

G.P.S

28°59'36"N
77°6'21.0"E

28°59'38"N
77°6'26"E

28°59'19.81"N
77°5'5.05"E

Date _____

Place _____

9/6


Divisional Forest Officer
Sonapat Forest Division
Sonapat Forest Divisional

Office Seal _____
Executive Engineer
T/S Division HVPNL, Panipat

Full Title of Project: CONST. OF 220 KV D/C line from 400 KV S/Stn. Deepalpur to proposed
220 KV S/ stn. Sector - 6 Sonapat.
District, Sonapat (Haryana)

69
20

File No: _____
Date of Proposal: _____

CHECK LIST SERIAL NUMBER :- 08
STATEMENT SHOWING DETAILS OF NON- FOREST AREA

INVOLVED IN THE PROPOSAL

Sr. No.	District	Division	Range/ SONEPAT Tehsile/ SONEPAT Village/ DEEPALPUR	Khasra/Surv ey or compartment t number or K.m. Stone	Non-forest area involved. in the proposal (Ha.)	Present Land use	Remark
1	Sonipat	Sonipat	Sonipat		18.529Hect.	Agriculture	

Place:-
Date:-


Divisional Forest Officer
Sonepat Forest Division
Sonepat.
Divisional Forest Officer
Forest Divisional

Office seal
Executive Engineer
T/S Division HVPNL, Panipat

Full Title of Project: CONST. OF 220 KV D/C line from 400 KV S/Stn. Deepalpur to proposed
220 KV S/ stn. Sector - 6 Sonapat . District, Sonapat (Haryana)

71
21

File No: _____

Date of Proposal: _____

CHECK LIST SERIAL NUMBER:-10

CERTIFICATE FOR MINIMUM USE OF FOREST LAND

This is to certify that the forest area involved in the proposal is unavoidable and barest minimum i.e. 0.1837 hect. which is proposed diversion.

Place:-

Date:-


Executive Engineer
(Signature of user Agency)
Panipat
office seal.....

Countersigned by:

Divisional Forest Officer
Divisional Forest Officer
Sonepat Forest Division
..... Forest Division
Sonepat.

Office Seal.....


Full Title of Project: CONST. OF 220 KV D/C line from 400 KV S/Stn. Deepalpur to proposed 220 KV S/ stn. Sector - 6 Sonapat. District, Sonapat (Haryana)

79

22


File No. _____
Date of Proposal: _____

CHECH LIST SERIAL NUMBER :- 12
UNDERTAKING FOR PAYMENT OF COST OF COMPENSATORY AFFORESTATION

I/XEN T/S Division HVPN Panipat hereby, undertaking to pay the entire amount of compensatory afforestation in lieu of the forest area diverted for laying of 220kv D/c Deepalpur to sector-6 Sonapat line. As per prevalling wage rates at the time of undertaking the plantation activities.

Date:-
Place:-

(Signature of User Agency)
Executive Engineer
T/S Division HVPNL, Panipat
office seal

Countersigned by:

Divisional Forest Officer
Divisional Forest Officer
Sonapat Forest Division
Forest Division
Sonapat.
Office Seal _____

MS

71
23
Full Title of Project: CONST. OF 220 KV D/C line from 400 KV S/Stn. Deepalpur to proposed
220 KV S/ stn. Sector - 6 Sonapat. District, Sonapat (Haryana)

File No: _____

Date of Proposal: _____

CHECK LIST SERIAL NUMBER : 12
UNDERTAKING FOR PAYMENT OF NET PRESENT VALUE OF FOREST AREA

It is certified that I/We XEN TS Division Panipat have applied for diversion of 1837.5 m² ie 0.1837 Hect of forest area for the purpose of laying of 220 KV DEEPALPUR TO SECTOR -6 SONEPAT LINE. I/We hereby undertake to pay the net present value/additional amount of (NPV), if so determined as per final decision of the Hon'ble Supreme Court of India.

Place:-

(Signature of Use Agency)

Execu
T/S Division HVPNL, Panipat

Office seal.....

Date:-

Countersigned by:-

uc
Divisional Forest Officer
Divisional Forest Officer
Sonapat Forest Division

..... Sonapat..... Forest Division

M

Office seal.....

Fca case 24

Full Title of the Project : Diversion of 0.1837 ha. of forest land in favour of Executive Engineer Transmission Division HVPNL Panipat for construction of 220 KV D/C line from 400 KV S/stn. Deepalpur to proposed 220 KV S/stn. Sector 6 Sonapat, under Division & Distt. Sonapat.

File No. : FP/HR/TRANS/10230/2015

Date of Proposal : 20-2-2015

CHECK LIST SERIAL NUMBER-14

COMPLIANCE OF THE SCHEDULED TRIBES AND OTHER TRADITIONAL FOREST DWELLERS (RECOGNITION OF FOREST RIGHTS) ACT, 2006.

(CERTIFICATE TO BE GIVEN BY THE CONCERNED DEPUTY COLLECTOR)

TITLE OF THE CASE/PROJECT : Diversion of 0.1837 ha. of forest land in favour of Executive Engineer Transmission Division HVPNL Panipat for construction of 220 KV D/C line from 400 KV S/stn. Deepalpur to proposed 220 KV S/stn. Sector 6 Sonapat District/Forest Division falls within jurisdiction of Deepalpur village in Sonapat tehsil.

It is certified that the forest land proposed to be diverted is plantation which was notified as "forest" less than 75 years prior to the 13th day of December 2005 and is located in villagers having no recorded population of Scheduled Tribes, as per the Census -2001 and the Census-2011.

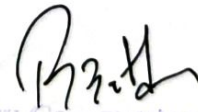
Signature,



Divisional Forest Officer,
Sonapat Forest Division,
Sonapat.

Office Seal.....

Signature,



Deputy Commissioner
Sonapat
(Full Name and Official Seal)
of the District Collector)

7916

MB / Dated: 24/08/2015

Marking List of Green standing trees along G.T. Road KM 44-45 L/side
(220 KV D/C Line from Depalpur to Sec-6 Sonapat)

79
25

Sr. No.	Marking No.	Enu. No.	RD/KM	Side	Species	Girth (in cms)	Class	Remarks
1	1	88	KM 44-45	Left	Neem	95	III	Green standing
2	2	89	do	do	Safeda	86	IV c	do
3	3	90	do	do	do	100	IIIa	do
4	4	91	do	do	do	104	IIIb	do
5	5	92	do	do	do	113	IIIc	do
6	6	93	do	do	do	110	IIIc	do
7	7	94	do	do	do	176	IIBc	do
8	8	95	do	do	do	130	IIAb	do
9	9	96	do	do	do	160	IIBb	do
10	10	97	do	do	do	147	IIAc	do
11	11	98	do	do	do	137	IIAb	do
12	12	99	do	do	do	133	IIAb	do
13	13	100	do	do	do	178	IIBc	do
14	14	101	do	do	do	142	IIAc	do
15	15	102	do	do	do	178	IIBc	do

Divisional Forest Officer
Sonapat Forest Division
Sonapat.

प्रमाणित किया जाता है कि पेड़ों की लपेट व किस्म मौके अनुसार सही है
इसमें किसानों का कोई हिस्सा नहीं बनता है, व कोई कोर्ट-केस नहीं है।

गरीब राम
R.O.



Range Forest Officer
Sonapat

ABSTRACT

Species	V			IV			III			IIA			IIB			IA			IB	Total	Volume
	a	b	c	a	b	c	a	b	c	a	b	c	a	b	c	a	b	c			
Euc.	0	0	0	0	0	1	1	1	2	0	3	2	0	1	3	0	0	0	0	14	25.5333
Shisham	0			0			0			0			0			0			0	0	0
Misc.	0			0			1			0			0			0			0	1	0.57
Total	0			1			5			5			4			0			0	15	26.1033

Certified that 100% Marking List has been checked by me & found correct

R.O. Sonapat

Range Forest Officer
Sonapat

Executive Engineer
T.S. Division, HVPNL
SONAPAT

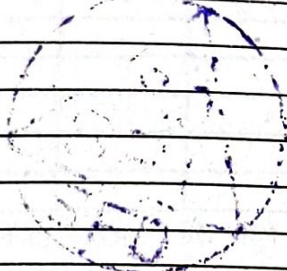
Marking List of Green standing trees along G.T. Road KM 44-45 R/side
(220 KV D/C Line from Depalpur to Sec-6 Sonipat)

81
26

Sr. No.	Marking No.	Enu. No.	RD/KM	Side	Species	Girth (in cms)	Class	Remarks
1	1	18	KM 44-45	Right	Teak	47	V	Green standing do do do do do do
2	2	19	do	do	do	44	V	
3	3	20	do	do	do	43	V	
4	4	21	do	do	Bakain	65	IV	
5	5	22	do	do	Teak	40	V	
6	6	23	do	do	do	41	V	
7	7	24	do	do	do	44	V	

प्रमाणित किया जाता है कि पेड़ों की लपेट व किस्म मौके अनुसार सही है
इसमें किसानों का कोई हिस्सा नहीं बनता है, व कोई कोर्ट केस नहीं है।

21/12/2018



Range Forest Officer
Sonapat

ABSTRACT

Species	V			IV			III			IIA			IIB			IA			IB	Total	Volume	
	a	b	c	a	b	c	a	b	c	a	b	c	a	b	c	a	b	c				
Euc.	0	0	0	0	0	0	0	0	0	0	0	0	0	0	0	0	0	0	0	0	0	0
Shisham	0	0	0	0	0	0	0	0	0	0	0	0	0	0	0	0	0	0	0	0	0	0
Misc.	6	0	0	1	0	0	0	0	0	0	0	0	0	0	0	0	0	0	0	0	7	0.5
Total	6	0	0	1	0	0	0	0	0	0	0	0	0	0	0	0	0	0	0	0	7	0.5000

Divisional Forest Officer
Sonapat Forest Division
Sonapat.

Certified that 100% Marking
List has been Checked by me &
found correct.

R.O. Sonapat

Range Forest Officer
Sonapat

Executive Engineer
TS Division, HVPNL
PANIPAT

Designation

Office Seal

d/c
MA

Marking List of Green standing trees along I-L Minor L/side
(220KV D/C Line from 400 KV Depalpur to Sec-6)

83 23

Sr. No.	Marking No.	Enu. No.	RD/KM	Side	Species	Girth (in cms)	Class	Remarks
1	1	-	RD 57-58	Left	Safeda	55	Vc	Green Standing
2	2	-	do	do	do	42	Vb	do
3	3	-	do	do	do	48	Vb	do
4	4	-	do	do	do	39	Va	do
5	5	-	do	do	do	50	Vc	do
6	6	-	do	do	do	43	Vb	do
7	7	-	do	do	do	42	Vb	do
8	8	-	do	do	do	53	Vc	do
9	9	-	do	do	do	35	Va	do
10	10	-	do	do	do	34	Va	do
11	11	-	do	do	do	51	Vc	do
12	12	-	do	do	do	43	Vb	do
13	13	-	do	do	do	56	Vc	do
14	14	-	do	do	do	43	Vb	do
15	15	-	do	do	do	43	Vb	do
16	16	-	do	do	do	41	Vb	do
17	17	-	do	do	do	54	Vc	do

प्रमाणित किया जाता है कि पेड़ों की लपेट व किस्म मौके अनुसार सही है
इसमें किसानों का कोई हिस्सा नहीं है, व कोई कोर्ट केस नहीं है।

अशोक राय

Divisional Forest Officer
Sonapat Forest Division
Sonapat

Range Forest Officer
Sonapat

ABSTRACT

Species	V			IV			III			IIA			IIB			IA			IB	TOTAL	VOLUME
	a	b	c	a	b	c	a	b	c	a	b	c	a	b	c	a	b	c			
	3	8	6	0	0	0	0	0	0	0	0	0	0	0	0	0	0	0	0	17	1.9254
	17			0			0			0			0			0			0	17	1.9254

Certified that 100% Marking
List has been Checked by me &
found correct

R.O. Sonapat

Range Forest Officer
Sonapat

Executive Engineer
TS Division, HVPNL
PANIPAT

Sonapat Forest Division

Designation

Office Seal

d/c
M

ABSTRACT OF EMERGENCY FELLING GREEN STANDING TREES OF SONEPAT RANGE (SONEPAT FOREST DIVISION) DURING THE YEAR 2015-16.
 (220 KV D/C line from 400 KV S/stn. Deepalpur to 220 KV S/stn. D/s Sec. 6 Sonapat)

S. No.	Lot No.	Name of Reach	Species	V			IV			III			IIA			IIB			IA			IB			Total trees	Total Vol.											
				a	b	c	a	b	c	a	b	c	a	b	c	a	b	c	a	b	c	a	b	c													
1		G.T. Road Km 44 to 45 L/side	Euc.	0	0	0	0	0	0	1	1	1	4	2	0	5	3	2	4	1	3	0	0	0	0	0	0	14	25.5333								
				Kiker	0	0	0	0	0	0	0	0	0	0	0	0	0	0	0	0	0	0	0	0	0	0	0.00										
				Shisham	0	0	0	0	0	0	0	0	0	0	0	0	0	0	0	0	0	0	0	0	0	0	0.00										
				Misc.	0	0	0	0	0	0	1	1	1	5	1	0	0	0	0	0	0	0	0	0	0	1	0.57										
				Total	0	0	0	0	0	0	1	1	1	5	5	5	4	4	4	0	0	0	0	0	0	15	26.1033										
				2		G.T. Road Km 44 to 45 R/side	Euc.	0	0	0	0	0	0	0	0	0	0	0	0	0	0	0	0	0	0	0	0	0	0	0	0	0	0				
								Kiker	0	0	0	0	0	0	0	0	0	0	0	0	0	0	0	0	0	0	0	0	0	0	0.00						
								Shisham	0	0	0	0	0	0	0	0	0	0	0	0	0	0	0	0	0	0	0	0	0	0	0.00						
								Misc.	6	6	6	1	1	1	0	0	0	0	0	0	0	0	0	0	0	0	0	0	0	7	0.50						
								Total	6	6	6	1	1	1	0	0	0	0	0	0	0	0	0	0	0	0	0	0	0	7	0.5000						
								3		1-L Minor RD 57 to 58 L/side	Euc.	3	8	6	0	0	0	0	0	0	0	0	0	0	0	0	0	0	0	0	0	0	0	0	0	17	1.9254
												Kiker	0	0	0	0	0	0	0	0	0	0	0	0	0	0	0	0	0	0	0	0	0	0	0.00		
												Shisham	0	0	0	0	0	0	0	0	0	0	0	0	0	0	0	0	0	0	0	0	0	0	0.00		
												Misc.	0	0	0	0	0	0	0	0	0	0	0	0	0	0	0	0	0	0	0	0	0	0	0.00		
Total	3	8	6									0	0	0	0	0	0	0	0	0	0	0	0	0	0	0	0	0	0	17	1.93						
ABSTRACT		ABSTRACT	Euc.									0	0	0	0	0	0	0	0	0	0	0	0	0	0	0	0	0	0	0	0	0	0	0	0	31	27.4587
												Kiker	0	0	0	0	0	0	0	0	0	0	0	0	0	0	0	0	0	0	0	0	0	0	0.0000		
												Shisham	0	0	0	0	0	0	0	0	0	0	0	0	0	0	0	0	0	0	0	0	0	0	0.0000		
												Misc.	0	0	0	0	0	0	0	0	0	0	0	0	0	0	0	0	0	0	0	0	0	0	1.0700		
				Total	0	0	0					0	0	0	0	0	0	0	0	0	0	0	0	0	0	0	0	0	0	0	1.0700						
				ABSTRACT		ABSTRACT	Euc.					0	0	0	0	0	0	0	0	0	0	0	0	0	0	0	0	0	0	0	0	0	0	0	0	8	1.0700
												Kiker	0	0	0	0	0	0	0	0	0	0	0	0	0	0	0	0	0	0	0	0	0	0	0.0000		
												Shisham	0	0	0	0	0	0	0	0	0	0	0	0	0	0	0	0	0	0	0	0	0	0	0.0000		
												Misc.	6	6	6	1	1	1	0	0	0	0	0	0	0	0	0	0	0	0	0	0	0	8	1.0700		
								Total	6	6	6	1	1	1	0	0	0	0	0	0	0	0	0	0	0	0	0	0	0	8	1.0700						
								ABSTRACT		ABSTRACT	Euc.	0	0	0	0	0	0	0	0	0	0	0	0	0	0	0	0	0	0	0	0	0	0	0	0	23	28.5287
												Kiker	0	0	0	0	0	0	0	0	0	0	0	0	0	0	0	0	0	0	0	0	0	0	0.0000		
												Shisham	0	0	0	0	0	0	0	0	0	0	0	0	0	0	0	0	0	0	0	0	0	0	0.0000		
												Misc.	6	6	6	1	1	1	0	0	0	0	0	0	0	0	0	0	0	0	0	0	0	8	1.0700		
Total	6	6	6									1	1	1	0	0	0	0	0	0	0	0	0	0	0	0	0	0	0	8	1.0700						
ABSTRACT		ABSTRACT	Euc.									0	0	0	0	0	0	0	0	0	0	0	0	0	0	0	0	0	0	0	0	0	0	0	0	23	28.5287
												Kiker	0	0	0	0	0	0	0	0	0	0	0	0	0	0	0	0	0	0	0	0	0	0	0.0000		
												Shisham	0	0	0	0	0	0	0	0	0	0	0	0	0	0	0	0	0	0	0	0	0	0	0.0000		
												Misc.	6	6	6	1	1	1	0	0	0	0	0	0	0	0	0	0	0	0	0	0	0	8	1.0700		
				Total	6	6	6					1	1	1	0	0	0	0	0	0	0	0	0	0	0	0	0	0	0	8	1.0700						

Note :- 4 No. U/s to be damage in this proposal


 Divisional Forest Officer
 Sonapat Forest Office
 Sonapat

Full Title of the Project :

Diversion of 0.1837 ha. of forest land in favour of
Executive Engineer Transmission Division HVPNL
Panipat for construction of 220 KV D/C line from 400
KV S/stn. Deepalpur to Sec. 6 Sonepat, under Division
& Distt. Sonepat.

Fca case 29

File No. : FP/HR/TRANS/10230/2015

Date of Proposal : 20-02-2015

CHECK LIST SERIAL NUMBER: 16
SITE INSPECTION REPORT NOT BELOW THE RANK OF DCF/DFO

(For the Forest land to be diverted under FCA)

A proposal has been received by this office from **Diversion of 0.1837 ha. of forest land in favour of Executive Engineer Transmission Division HVPNL Panipat for construction of 220 KV D/C line from 400 KV S/stn. Deepalpur to Sec. 6 Sonepat, under Division & Distt. Sonepat** for diversion (under FCA-1980) of 0.1837 ha. of forest land for non-forestry purpose. The subject envisages the use of forest land for **Transmission Line**. The site inspection of the land involved in the proposal has been done by me on dated 14/8/15


- 2 On inspection of the site, it is found that the land required by the user agency is a forest area measuring 0.1837 ha.
- 3 The requirement of forest land as proposed by the user agency in Col. 2 of part-I is unavoidable and is barest minimum required for the project.
- 4 Whether any rare/ endangered/ unique species of flora and fauna found in the area. If so, the details thereof.
- 5 Whether any protected archaeological/ heritage site/ defence establishment or any other important monument is located in the area. If so, the details thereof with NOC from the competent authority.
- 6 (a) y The user agency has not violated the provisions of Forest (Conservation) Act, 1980 and no work has been started without proper sanction.
(b) It has been found that the user agency has violated the provisions of the Forest (Conservation) Act, 1980 Indian Forest Act, 1927/ any other forest Act. A detailed report as per para 1.9 of Chapter 1, Part C of Hand-book of Forest (Conservation) Act, 1980 is attached).

(Note: Whichever of the above is applicable should be shown in bold letters)

Specific recommendation for acceptance or otherwise of the proposal.

Place: Sonepat

Date: 14/8/2015

(Signature)

Divisional Forest Officer.....
Sonepat Forest Division
Designation
Office Seal

cc/c
WF

Full Title of the Project :

Fca case

30

Diversion of 0.1837 ha. of forest land in favour of Executive Engineer Transmission Division HVPNL Panipat for construction of 220 KV D/C line from 400 KV S/stn. Deepalpur to Sec. 6 Sonapat, under Division & Distt. Sonapat.

File No. : FP/HR/TRANS/10230/2015

Date of Proposal : 20-02-2015

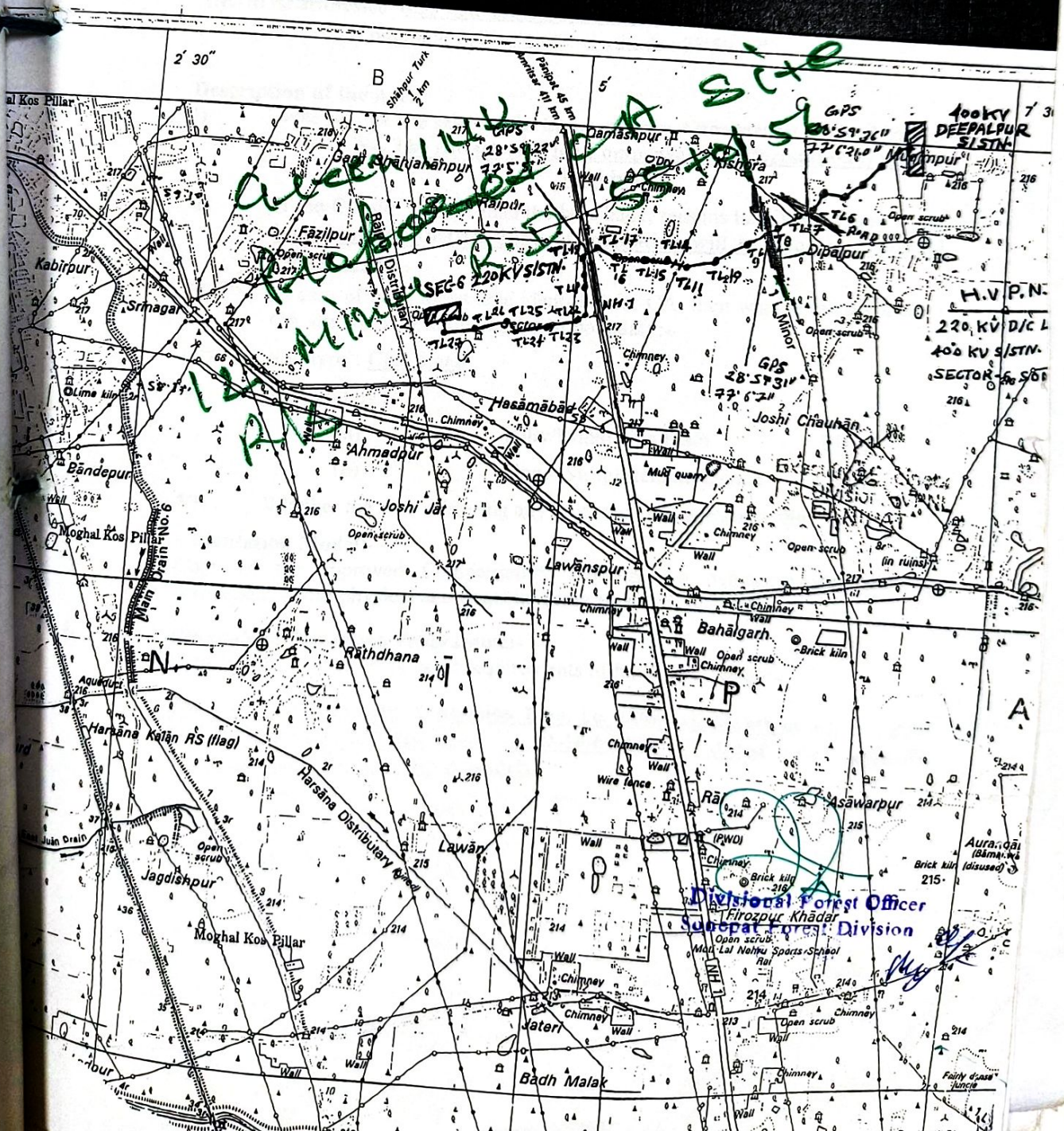
CHECK LIST SERIAL NUMBER: 17

LOCATION MAP

Location Map of Non-forest/Degraded Forest Area identified for Compensatory Afforestation in lieu of the proposal for diversion of 0.1837 ha. of forest land for 1-Minor RD 55 to 56 R/side in Sonapat District.

Village: Kamaspur Tehsil: Sonapat District: Sonapat Forest Division: Sonapat Forest Range:- Sonapat Block No./Compartment No./Survey No.:- H43X1
Area:- 0.39 ha.

Map attached of the area to be taken for Compensatory Afforestation



Full Title of the Project :

Diversion of 0.1837 ha. of forest land in favour of
Executive Engineer Transmission Division HVPNE
Panipat for construction of 220 KV D/C line from 400
KV S/stn. Deepalpur to Sec. 6 Sonapat, under Division
& Distt. Sonapat. .

Fca case

31

File No. : FP/HR/TRANS/10230/2015

Date of Proposal : 20-02-2015

CHECK LIST SERIAL NUMBER: 18
"SCHEME FOR COMPENSATORY AFFORESTATION"

Detailed scheme for Compensatory Afforestation to be carried out in lieu of 0.39 ha., of forest area to be diverted for **Diversion of 0.1837 ha. of forest land in favour of Executive Engineer Transmission Division HVPNL Panipat for construction of 220 KV D/C line from 400 KV S/stn. Deepalpur to Sec. 6 Sonapat, under Division & Distt. Sonapat.**

1. Details of degraded forest land/non-forest land:-

District Sonapat Village: Kamaspur
Tehsil : Sonapat
Name of Forest Division Sonapat Range Sonapat
Block/Compartment/Survey No. H43X1
Area to be afforested 0.39 ha., 1-L Minor RD 55 to 56 R/side
Longitude : 77°06'8.0" Latitude : 28°59'42"

2. Description of the Area

- I) Whether the site selected for Compensatory Afforestation is a land bank or not : **No, The site selected for Compensatory afforestation is not a land bank.**
- II) If the CA site is other than the land bank, reasons be given : **There is not land bank in District Sonapat plantation will be done in Protected Forest areas.**
- III) In case of non- forest area identified for CA, then what is the distance of CA site from the adjoining forest boundary:-
- IV) Soil type : **Clay Loan**
- V) Topography :
- (a) Hilly/Undulating/Plain : **Plain**
- (b) Slope: Steep/Medium/Gentle : **Gentle**
- VI) Whether the area is bearing any root stock of vegetation: **No**

3. Plantation Model:-

Copy of the approved Compensatory Afforestation Scheme/Model showing component - wise physical and financial break up to be enclosed

4. Schedule of Plantation Programme:-

Details of year-wise break up of requirements of funds is as under:-:

The cost norms of ridge plantation 1 ha. i.e. 1000 tall plants as approved by PCCF, Haryana vide his letter No. D-10-66/1605-25 dated 6-6-2012 at the wages rate Rs. 190/- per day as under:-

S.No.	Year	Rate per plants
1	Ist year plantation	Rs. 124/- per plant
2	IInd year plantation	Rs. 43/- per plant
3	IIIrd year plantation	Rs. 19/- per plant
4	IVth year plantation	Rs. 13/- per plant
5	Vth year plantation	Rs. 13/- per plant
6	VIth year plantation	Rs. 11/- per plant
7	VIIth year plantation	Rs. 11/- per plant
	Total	Rs. 234/-

Area to be Diverted = 0.1837 Ha.

Area to be planted (Double area) = 0.3674 ha.

No. of plants to be planted @ 1000 plants per ha. = 367 plants

No. of trees to be felled = 39

Ten Times = 390

No. of plants to be damaged = 4

Plants planted per RKM $390 \div 250 = 1.56$ RKM

Fca case

32

S.No.	DESCRIPTION	Rate	Total Amount (Rs.)
(A)	Net present value of forest land to be diverted	Rs. 8.87 Lacs/Ha.	162942.00
(B)	Compensatory Afforestation charges	No. of plants	
	(1) 1 st year cost of afforestation	390	Rs.124/- per plants 48360.00
	(2) 2 nd year maintenance	390	Rs. 43/- per plant 16770.00
	(3) 3rd year maintenance	390	Rs. 19/- per plant 7410.00
	(4) 4th year maintenance	390	Rs. 13/- per plant 5070.00
	(5) 5th year maintenance	390	Rs. 13/- per plant 5070.00
	(6) 6th year maintenance	390	Rs. 11/- per plant 4290.00
	(7) 7th year maintenance	390	Rs. 11/- per plant 4290.00
	(8) Barbed wire fencing charge 1.56 RKM	@65000	101400.00
	Total C.A. Charge (1 to 8)		192660.00
(C)	Supervisory/ Overhead/Miscellaneous Charges	10% on the total C.A. charge	19266.00
(D)	1)Felling charge(39 Tree, Volume =28.5287 m ³)	Rs. 720/- per m ³	20540.00
	2) Plantation damage charges 4 plants	Rs. 200 per plants	800.00
(E)	Any other charges (if, Necessary)		0.00
	GRAND TOTAL		396208.00

Technical details:-

Technical details of Compensatory Afforestation Scheme are as follows:-

- General Details : Plantation will be done with 3 strand barbed wire in protected forest
- Spacing : 4x4 mtr. Plant planting
- Species : Shisham, Neem, Jamun etc.
- Plantation Method : Tall Plant
- Soil and Moisture Conservation Works : Nil
- Protection (Fencing, Watch man, People's Participation etc.): Fencing
- Proposed Monitoring Mechanism : M&E
- Any other information:-

US

Divisional Forest Officer
Sonepat Forest Division
Sonepat.

ofc
M

Full Title of the Project :

33 87
Fca case
Diversion of 0.1837 ha. of forest land in favour of
Executive Engineer Transmission Division HVPNL
Panipat for construction of 220 KV D/C line from 400
KV S/stn. Deepalpur to Sec. 6 Sonapat, under Division
& Distt. Sonapat.

File No. : FP/HR/TRANS/10230/2015

Date of Proposal : 20-02-2015


CHECK LIST SERIAL NUMBER: 20


LAND SUITABILITY CERTIFICATE BY THE DFO

This is to certify that 0.39 ha. land bearing Survey No./ Compartment No. H43X1
of 1-L Minor RD 55 to 56 R/side village Kamaspur Tehsil Sonapat District Sonapat
identified for Penal Compensatory Afforestation is suitable for undertaking plantation from
the management point of view from is free and all sorts of encumbrances and encroachments

Place : Sonapat

Dated


Divisional Forest Officer,
Sonapat Forest Division
Sonapat.

Office Seal..... 



Full Title of Project: CONST. OF 220 KV D/C line from 400 KV S/Stn. Deepalpur to proposed
220 KV S/ sin. Sector - 6 Sonapat. District, Sonapat (Haryana)

97

38

File No: _____

Date of Proposal: _____

CHECK LIST SERIAL NUMBER 310(C-1)

Number of towers to be erected both in forest and non-forest area.

During construction of Laying of CONST. OF 220 kv D/c Deepalpur to sector-6 Sonapat LINE.

No. of towers to be erected in forest area	0
No. of towers to be erected in non-forest area	27
Total No. of towers to be erected	27


Executive Engineer
T/S Division HVPNL, Panipat

Divisional Forest Officer
Sonapat Forest Division
Sonapat.

Full Title of Project: CONST. OF 220 KV D/C line from 400 KV S/Stn. Deepalpur to proposed
220 KV S/ stn. Sector - 6 Sonapat. District, Sonapat (Haryana)

99
39

File No: _____
Date of Proposal: _____


CHECK LIST SERIAL NUMBER : 31 (C-II)

Width of the Right of Way for 132 KV transmission line

FOREST CLEARANCE CASE FOR CONST. OF LAYING OF 220 kv D/c Deepalpur to Sector-6 Sonapat LINE

35.0 M

17.5 M 17.5 M


Executive Engineer
T/S Division HVPNL, Panipat

Divisional Forest Officer
Sonapat Forest Division
Sonapat.