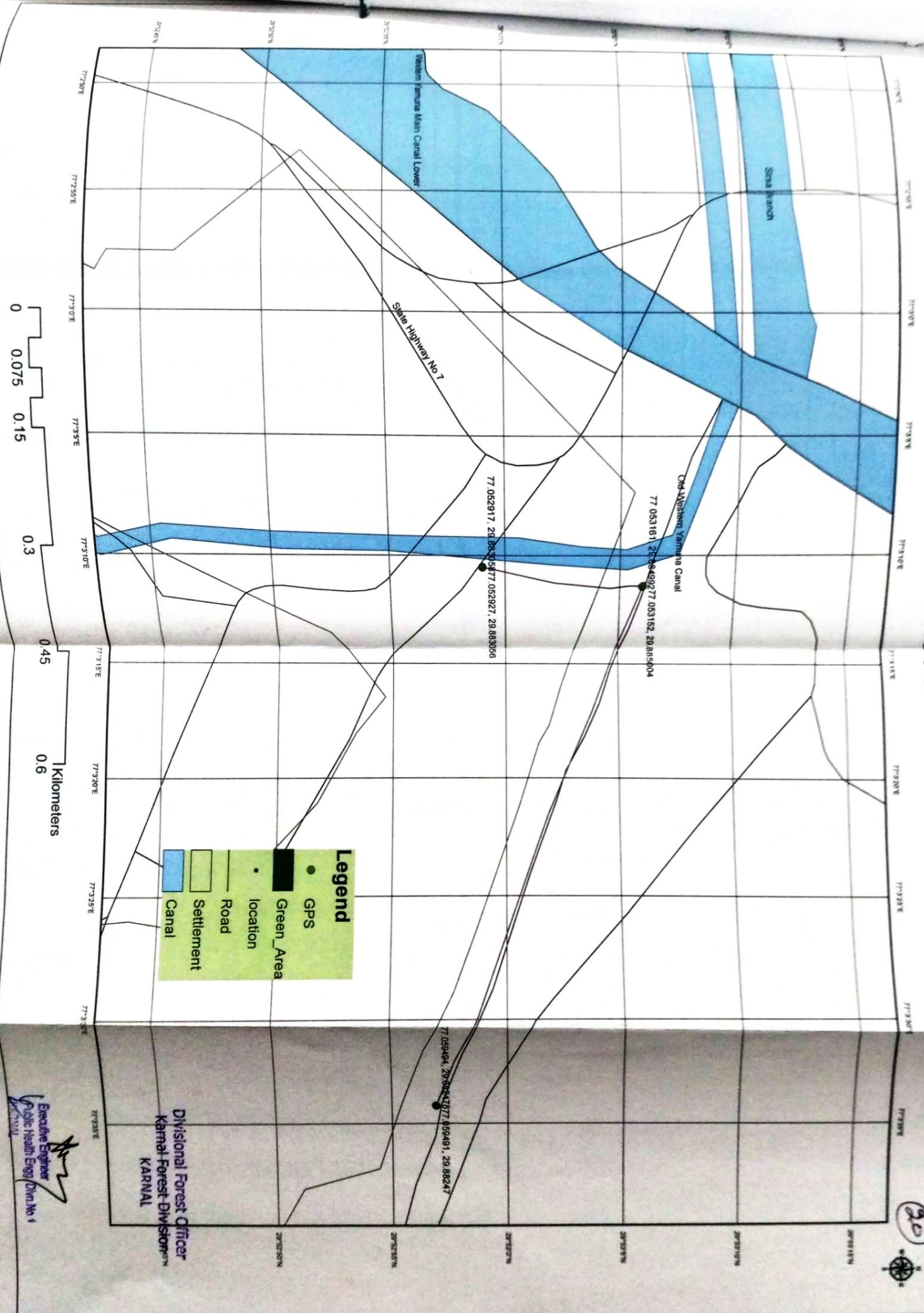


Laying of sewer line from Govt. Girls School to Forest Office Gate Tehsil Indri in Karnal



Legend

- GPS
- Green Area
- location
- Road
- ▭ Settlement
- ▭ Canal

Divisional Forest Officer
Karnal Forest Division
KARNAL

Executive Engineer
Public Health Engg. Divn. No. 1
KARNAL

20

51

(67)


28

COMPLAINEE OF THE SCHEDULED TRIBES AND OTHERS TRADITIONAL FOREST DWELLERS (RECOGNITION OF FOREST RIGHTS) ACT, 2006

(CERTIFICATE TO BE GIVEN BY THE CONCERNED DISTRICT COLLECTOR)

TITLE OF THE CASE/PROJECT: Diversion of 0.081 hec. of forest land for laying of sewer line from Govt. Girls School to Forest Office Gate VPO & Tehsil Indri District Karnal, Haryana.

As per the report received from Divisional Forest Officer (T), Karnal vide his letter No. 317 dated 16.5.2019. It is certified that the forest land proposed to be diverted in plantation area which was notified as "forest" less than 75 years prior to the 13th day of December, 2005 and is located in villages having no recorded population of Scheduled Tribes, as per the Census-2001 and the Census-2011.


Signature of District Magistrate
(Full name and official Seal of the District Collector)

KARNAL
24/5/19 9/24/19

02833/UA

24/5/19

P/A
27.5.19


178
27-5-19

29

CERTIFICATE

9

I authorized Sh. Vikram Singh Mor, Executive Engineer, Public Health Engineering Division No.1, Karnal for attending the forest department related work. He is competent person for making diversion in 0.081 Hect. Forest Land on behalf of the department for Laying of sewer line from Govt. Girls School, Indri to Forest Office Gate, Indri under Forest Division and District Karnal, Haryana.


Superintending Engineer,
Public Health Engineering Circle,
KARNAL

Memo No. 11829

Dated 08/10/2018


Executive Engineer
Public Health Engg. Divn. No. 1
KARNAL

जनस्वास्थ्य अभियान्त्रिकी विभाग, हरियाणा
PUBLIC HEALTH ENGINEERING DEPARTMENT, HARYANA,
Bays No 13-18, Sector - 4, Panchkula - 134112
Ph. 0172-2561672 | Fax: 0172-2560237 | Website: wss.hry.nic.in
SNK Toll Free No. 1800-180-5678



31

From

The Engineer-in-Chief, Haryana,
Public Health Engineering Department,
Panchkula.

PHED Circle
25.86
16/4/18
[Signature]

(10)

To

The Member Secretary,
Water Supply and Sewerage Board, Haryana,
Panchkula.

Memo No. - PHED/ Urban
Dated:

Subject: - Detailed estimate for balance sewerage network in Indri Town
District Karnal.

Rs. 242.60 Lacs

Please find enclosed herewith an estimate amounting to
Rs. 242.60 Lacs for the above noted work for administrative approval and
allocation of funds.

DA / Estimate

For Executive Engineer (U),
Engineer-in-Chief, Haryana,
PHED, Panchkula.

Endst No. 31836 - PHED/ Urban
Dated: 12.04.18

A copy is forwarded to the Superintending Engineer, Public Health
Engineering Circle, Karnal for information and necessary action with reference to
his letter endst. No. 1884 dated 26.02.2018.

DA / Estimate

For Executive Engineer (U),
Engineer-in-Chief, Haryana,
PHED, Panchkula.

Sir,

Dated

A copy of above is forwarded to the E.E. P.N. Singh
for information & reaction

Mem No. 1. Karnal

DA / Arshad

Executive Engineer
Public Health Engg. Divn. No. 1
KARNAL

[Signature]
Superintending Engineer
Public Health Engg. Circle
KARNAL

33

Full Title of the Project : Diversion of 0.081 hec. of forest land for laying of sewer line from Govt. Girls School to Forest Office Gate Vpo & Tehsil Indri, Distt. Karnal, Haryana.

File No. :

FP/HR/OTHERS/37688/2018

Date of Proposal :

15.12.2018

**Appendix
(See Rule 6)**

FORM-'A'

**Form for seeking prior approval under section 2 of the proposals
by the State Government and other authorities**

PART-I

(To be filled by user agency)

1.	Project details: (i) Short narrative of the proposal and project/scheme for which the forest land is required. (ii) Map showing the required forest land, boundary of adjoining forest on a 1:50,000 scale map. (iii) Cost of the project (iv) Justification for locating the project in forest area (v) Cost benefit analysis (to be attached) (vi) Employment likely to be generated	Permission for laying of sewer line from Govt. Girls School to Forest Office Gate Vpo & Tehsil Indri, Distt. Karnal, Haryana. Attached Approx. 242.60 lacs (Total Amrut Sewerage Project) No other alternate. Nil NA
2.	Purpose - wise break-up of the total land required	For site entire area as shown in the plan shall be used for providing facilities i.e. 0.081 Ha.
3.	Details of displacement of people due to the project, if any: (i) Number of families (ii) Number of Scheduled Castes/Scheduled Tribe families (iii) Rehabilitation plan (To be enclosed)	Nil Nil Nil

(12) (35)

Whether clearance under the Environment (Protection) Act, 1986 is required? (Yes/No)	N.A.
Undertaking to bear the cost of raising and maintenance of compensatory afforestation and/or penal compensatory afforestation as well as cost for protection and regeneration of Safety Zone, etc. as per the scheme prepared by the state Government (undertaking to be enclosed).	Attached Separately
6. Details of Certificates/documents enclosed as required under the instructions.	As mentioned.

Signature

(Name in Block letters)

Designation

Address (of User Agency)

Mobile No. : Executive Engineer
Public Health Engg. Divn. No. 1
KARNAL

Place: Karnal

Executive Engineer,
Public Health Engg. Division No. 1,
KARNAL.

Title of the Project : Diversion of 0.081 hec. of forest land for laying of sewer line from Govt. Girls School to Forest Office Gate Vpo & Tehsil Indri, Distt. Karnal, Haryana.

File No. : FP/HR/OTHERS/37688/2018

Date of Proposal : 15.12.2018

Part-II

(To be filled by concerned Deputy Conservator of Forest)

- Location of the Project/Scheme** : Diversion of 0.081 hec. of forest land for laying of sewer line from Govt. Girls School to Forest Office Gate Vpo & Tehsil Indri, Distt. Karnal, Haryana.
- State/Union Territory** : Haryana
- District** : Karnal
- Forest Division** : Karnal Territorial Division
- Area of Forest Land proposed for diversion (in Ha.)** : 0.081 Ha.
- Legal Status of Forest** : Protected Forest
- Density of Vegetation** : Plain 0.2
- Species - wise (scientific names) and diameter class-wise enumeration of trees (to be enclosed). In case of Irrigation/hydel projects enumeration at FRL, FRL-2 meter & FRL-r meter also to be enclosed.** : **NIL**
- (viii) Brief note on vulnerability of the forest area to erosion.** :
- (ix) Appropriate distance of proposed site for diversion from boundary of forest.** : **NiL**
- (x) Whether forms part of National Park, Wildlife Sanctuary, Biosphere Reserve, Tiger Reserve, Elephant Corridor, etc. (if so, the details of the area and comments of the Chief Wildlife Warden to be annexed).** : **No**
- (xi) Whether any rare/ endangered / unique Species of flora and fauna found in the area? If so, details thereof.** : **NiL**
- (xii) Whether any protected archeological/ heritage site/defence establishment or any other important monument is located in the area? if so, the details thereof with N.O.C. from competent authority, if required.** : **NiL**
- 8. Whether the requirement of forest land as proposed by the user agency in col. 2 of Part-I is unavoidable and barest minimum for the project? I no, recommended area item-wise with details of alternatives examined.** : **The User Agency required 0.081 Hec. of forest land for laying of sewer line from Govt. Girls School to Forest Office Gate Vpo & Tehsil Indri, Distt. Karnal, Haryana.**
- 9. Whether any work in violation of the act has been carried out? If yes, details of the same including period of work done, action taken on erring officials. Whether work in violation is still in progress?** : **No**

- Details of compensatory afforestation scheme: : Attached Check List-17, 18
- Details of non-forest area / degraded forest identified for compensatory afforestation, its distance from adjoining forest, number of patches, size of each patch. : Site for Compensatory Afforestation is given as Check List - 17
- Map showing non forest/degraded forest area identified for compensatory afforestation and adjoining forest boundaries : Attached as Check List-17
- Detailed compensatory afforestation scheme including species to be planted, implementing agency, time schedule, cost structure, etc. : Attached as Check List-18
- Total financial outlay for compensatory afforestation scheme. : Attached as Check List-18
- Certificates from competent authority regarding suitability of area identified for compensatory afforestation and from management point of view, (to be signed by the concerned Deputy Conservator of Forests) : Attached as Check List-20
- 1. Site inspection report of the D.C.F. (to enclosed) especially highlighting facts asked in col. 7 (XI, XII), 8 and 9 above. : Attached as Check List-16

- 12. **Division/District Profile** : Karnal/ Karnal
 - (i) Geographical area of the district : 2520 Sq. Kms.
 - (ii) Forest area of the district : 7621.21 ha.
 - (iii) Total forest area diverted since 1980 with number of cases : Detail given in Annexure - V
 - (iv) Progress of compensatory afforestation as on (date) _____ on : 253.56 Ha.
 - (a) Forest Land : 252 Ha.
 - (b) Non-Forest Land : 1.56 Ha.

- 13. Specific recommendations of D.C.F. for acceptance or otherwise of the proposal with reasons. : The project is recommended for acceptance as there is no other alternative for laying of sewer line from Govt. Girls School to Forest Office Gate Vpo & Tehsil Indri, Distt. Karnal, Haryana & minimum Forest land required by the user is 0.081 hectare.

Place : Karnal


Divisional Forest Officer
Karnal Forest Division
KARNAL
Karnal



Proposed Floor Order
 1st Floor
 2nd Floor
 3rd Floor
 4th Floor
 5th Floor
 6th Floor
 7th Floor
 8th Floor
 9th Floor
 10th Floor
 11th Floor
 12th Floor
 13th Floor
 14th Floor
 15th Floor
 16th Floor
 17th Floor
 18th Floor
 19th Floor
 20th Floor
 21st Floor
 22nd Floor
 23rd Floor
 24th Floor
 25th Floor
 26th Floor
 27th Floor
 28th Floor
 29th Floor
 30th Floor
 31st Floor
 32nd Floor
 33rd Floor
 34th Floor
 35th Floor
 36th Floor
 37th Floor
 38th Floor
 39th Floor
 40th Floor
 41st Floor
 42nd Floor
 43rd Floor
 44th Floor
 45th Floor
 46th Floor
 47th Floor
 48th Floor
 49th Floor
 50th Floor
 51st Floor
 52nd Floor
 53rd Floor
 54th Floor
 55th Floor
 56th Floor
 57th Floor
 58th Floor
 59th Floor
 60th Floor
 61st Floor
 62nd Floor
 63rd Floor
 64th Floor
 65th Floor
 66th Floor
 67th Floor
 68th Floor
 69th Floor
 70th Floor
 71st Floor
 72nd Floor
 73rd Floor
 74th Floor
 75th Floor
 76th Floor
 77th Floor
 78th Floor
 79th Floor
 80th Floor
 81st Floor
 82nd Floor
 83rd Floor
 84th Floor
 85th Floor
 86th Floor
 87th Floor
 88th Floor
 89th Floor
 90th Floor
 91st Floor
 92nd Floor
 93rd Floor
 94th Floor
 95th Floor
 96th Floor
 97th Floor
 98th Floor
 99th Floor
 100th Floor

A 1st Floor
 B 2nd Floor
 C 3rd Floor
 D 4th Floor
 E 5th Floor
 F 6th Floor
 G 7th Floor
 H 8th Floor
 I 9th Floor
 J 10th Floor
 K 11th Floor
 L 12th Floor
 M 13th Floor
 N 14th Floor
 O 15th Floor
 P 16th Floor
 Q 17th Floor
 R 18th Floor
 S 19th Floor
 T 20th Floor
 U 21st Floor
 V 22nd Floor
 W 23rd Floor
 X 24th Floor
 Y 25th Floor
 Z 26th Floor
 AA 27th Floor
 AB 28th Floor
 AC 29th Floor
 AD 30th Floor
 AE 31st Floor
 AF 32nd Floor
 AG 33rd Floor
 AH 34th Floor
 AI 35th Floor
 AJ 36th Floor
 AK 37th Floor
 AL 38th Floor
 AM 39th Floor
 AN 40th Floor
 AO 41st Floor
 AP 42nd Floor
 AQ 43rd Floor
 AR 44th Floor
 AS 45th Floor
 AT 46th Floor
 AU 47th Floor
 AV 48th Floor
 AW 49th Floor
 AX 50th Floor
 AY 51st Floor
 AZ 52nd Floor
 BA 53rd Floor
 BB 54th Floor
 BC 55th Floor
 BD 56th Floor
 BE 57th Floor
 BF 58th Floor
 BG 59th Floor
 BH 60th Floor
 BI 61st Floor
 BJ 62nd Floor
 BK 63rd Floor
 BL 64th Floor
 BM 65th Floor
 BN 66th Floor
 BO 67th Floor
 BP 68th Floor
 BQ 69th Floor
 BR 70th Floor
 BS 71st Floor
 BT 72nd Floor
 BU 73rd Floor
 BV 74th Floor
 BW 75th Floor
 BX 76th Floor
 BY 77th Floor
 BZ 78th Floor
 CA 79th Floor
 CB 80th Floor
 CC 81st Floor
 CD 82nd Floor
 CE 83rd Floor
 CF 84th Floor
 CG 85th Floor
 CH 86th Floor
 CI 87th Floor
 CJ 88th Floor
 CK 89th Floor
 CL 90th Floor
 CM 91st Floor
 CN 92nd Floor
 CO 93rd Floor
 CP 94th Floor
 CQ 95th Floor
 CR 96th Floor
 CS 97th Floor
 CT 98th Floor
 CU 99th Floor
 CV 100th Floor

Scale
 1:1000

(53) (27)

Title of the Project : Diversion of 0.081 hec. of forest land for laying of sewer line from Govt. Girls School to Forest Office Gate Vpo & Tehsil

Indri, Distt. Karnal, Haryana.

FP/HR/OTHERS/37688/2018

Date No. :
Date of Proposal : 15.12.2018

CHECK LIST SERIAL NUMBER:- 07

STATEMENT SHOWING DETAILS OF FOREST

**AREA
PROPOSED FOR DIVERSION**

1.	2.	3.	4.	5.	6.	7.	8.
District	Division	Range/Tehsil/ Village	Khassra/ Survey or Compartment Number or Km. Stone	Forest Area Proposed for Diversion (Ha.)	Legal Status of Forest Area	Remarks	
Karnal	Karnal	Indri/ Indri/ Indri,	Govt. Land	0.081 ha.	P.F.	----	

Place:-Karnal

Divisional Forest Officer
~~Karnal Forest Division Officer,~~
KARNAL
Karnal.

55
22

Title of the Project : Diversion of 0.081 hec. of forest land for laying of sewer line from Govt. Girls School to Forest Office Gate Vpo & Tehsil Indri, Distt. Karnal, Haryana.

File No. : FP/HR/OTHERS/37688/2018

Date of Proposal : 15.12.2018

CHECK LIST SERIAL NUMBER-08

STATEMENT SHOWING DETAILS OF NON FOREST AREA INVOLVED IN THE PROPOSAL

District	Division	Range/ Tehsil/ Village	Khasra/ Survey or Compartment Number of Km. Stone	Non Forest Area (Ha.)	Present land use	Remarks
2	3	4	5	6	7	8
Karnal	Karnal	Indri/ Indri/ Indri	-----	0.00	NA	Only Forest area will be use.

Place : Karnal

Signature of User Agency

Executive Engineer
Office Seal
Public Health Engg. Divn. No. 4

Forwarded by :-

Divisional Forest Officer
Karnal Forest Division
Office Seal
KARNAL

(57)

(23)

Title of the Project : Diversion of 0.081 hec. of forest land for laying of sewer line from Govt. Girls School to Forest Office Gate Vpo & Tehsil Indri, Distt. Karnal, Haryana.

File No. : FP/HR/OTHERS/37688/2018

Date of Proposal : 15.12.2018

CHECK LIST SERIAL NUMBER-10

JUSTIFICATION FOR LOCATING THE PROJECT IN FOREST AREA

In this connection, it is intimated that diversion of 0.81 hec. of forest land only for laying of sewer line from Govt. Girls School to Forest Office Gate Vpo & Tehsil Indri, Distt. Karnal, Haryana.

Place : Karnal

Signature of User Agency
Executive Engineer
Public Health Engg. Divn. No. 1
KARNAL

Forwarded by :-

Divisional Forest Officer
Divisional Forest Officer
Karnal Forest Division
KARNAL
Office Seal _____

24 59

Full Title of the Project : Diversion of 0.081 hec. of forest land for laying of sewer line from Govt. Girls School to Forest Office Gate Vpo & Tehsil Indri, Distt. Karnal, Haryana.

File No. : FP/HR/OTHERS/37688/2018

Date of Proposal : 15.12.2018

CHECK LIST SERIAL NUMBER-11

CERTIFICATE FOR MINIMUM USE OF FOREST LAND

This is to certify that the forest area involved in the proposal is unavoidable and barest minimum i.e. 0.081 ha. which is proposed for diversion.

Place : Karnal

Signature of User Agency
Executive Engineer
Public Health Engg. Divn. No. 1
KARNAL

[Handwritten Signature]

Countersigned :-
Divisional Forest Officer
Karnal Forest Division
Divisional Forest Officer
KARNAL
Karnal Forest Division
Office Seal _____

61

25

Title of the Project : Diversion of 0.081 hec. of forest land for laying of sewer line from Govt. Girls School to Forest Office Gate Vpo & Tehsil Indri, Distt. Karnal, Haryana.

File No. : FP/HR/OTHERS/37688/2018

Date of Proposal : 15.12.2018

CHECK LIST SERIAL NUMBER-12

UNDERTAKING FOR PAYMENT OF COST OF COMPENSATORY AFFORESTATION

I/We, Executive Engineer, O/o Public Health Engg. Division No.1, Karnal, hereby undertake to pay the entire amount for compensatory afforestation in lieu of the forest area 0.081 hec. divert for laying of sewer line from Govt. Girls School to Forest Office Gate Vpo & Tehsil Indri, Distt. Karnal, Haryana as per the prevailing wage rates at the time of undertaking the plantation activities.

Place : Karnal

Countersigned by :-
Divisional Forest Officer
Karnal Forest Division
Office Seal KARNAL

Signature of User Agency
Office Seal Engineer
Public Health Engg. Divn. No. 1
KARNAL

36
63

Title of the Project : Diversion of 0.081 hec. of forest land for laying of sewer line from Govt. Girls School to Forest Office Gate Vpo & Tehsil Indri, Distt. Karnal, Haryana.
File No. : FP/HR/OTHERS/37688/2018
Date of Proposal : 15.12.2018

CHECK LIST SERIAL NUMBER-13

UNDERTAKING FOR PAYMENT OF NET PRESENT VALUE OF FOREST AREA

It is to certify that I/We Executive Engineer, O/o Public Health Engg. Division No.1, Karnal. I have applied for diversion of 0.081 ha. forest area for laying of sewer line from Govt. Girls School to Forest Office Gate Vpo & Tehsil Indri, Distt. Karnal, Haryana. I/We, hereby, undertake to pay the net present value (NPV) of the above forest land.

Place : Karnal



Countersigned by :-

Divisional Forest Officer
Divisional Forest Officer
Karnal Forest Division
Karnal Forest Division
Office Seal _____

Signature of User Agency
Executive Engineer
Office Seal
Public Health Engg. Divn. No. 1
KARNAL

File Title of the Project : Diversion of 0.081 hec. of forest land for laying of sewer line from Govt. Girls School to Forest Office Gate Vpo & Tehsil Indri, Distt. Karnal, Haryana.

File No. : FP/HR/OTHERS/37688/2018

Date of Proposal : 15.12.2018

CHECK LIST SERIAL NUMBER-13-A

UNDERTAKING FOR PAYMENT OF NET PRESENT VALUE OF FOREST AREA

It is to certify that I/We Executive Engineer, O/o Public Health Engg. Division No.1, Karnal. I have applied for diversion of 0.081 ha. forest area for laying of sewer line from Govt. Girls School to Forest Office Gate Vpo & Tehsil Indri, Distt. Karnal, Haryana. I/We, hereby, undertake to pay the net present value (NPV) of the above forest land. I/we also hereby undertake to pay the additional amount of NPV, if so determined as per the decision of the Hon'ble Supreme Court.

Place : Karnal

Signature of User Agency

Office Seal

Countersigned by :-

Divisional Forest Officer
Divisional Forest Officer
Karnal Forest Division
Karnal Forest Division
Office Seal

Executive Engineer
Public Health Engg. Divn. No. 1
KARNAL

79
69

Title of the Project : Diversion of 0.081 hec. of forest land for laying of sewer line from Govt. Girls School to Forest Office Gate Vpo & Tehsil Indri, Distt. Karnal, Haryana.

e No. : FP/HR/OTHERS/37688/2018

te of Proposal : 15.12.2018

CHECK LIST SERIAL NUMBER:-14

.....

SPECIES WISE AND GIRTH WISE CLASS WISE

ENUMERATION TREES LIST & ABSTRACT

Note:- There are no any tree effected in this above proposal.

Place:-Karnal


Divisional Forest Officer
Karnal Forest Division,
Karnal. KARNAL

30 (71)

Title of the Project : Diversion of 0.081 hec. of forest land for laying of sewer line from Govt. Girls School to Forest Office Gate Vpo & Tehsil Indri, Distt. Karnal, Haryana.

File No. : FP/HR/OTHERS/37688/2018

Date of Proposal : 15.12.2018

CHECK LIST SERIAL NUMBER:-16
SITE INSPECTION REPORT NOT BELOW THE RANK OF DCF

(For the forest land to be diverted under FCA)

A proposal has been received by this office from Executive Engineer, Public Health Engg. Division No.1, Karnal (Haryana) for diversion (under FCA-1980) of 0.081 ha. of forest land for non-forestry purpose. The subject envisages the use of forest land for laying of sewer line from Govt. Girls School to Forest Office Gate Vpo & Tehsil Indri, Distt. Karnal, Haryana. The site inspection of the land involved in the proposal has been done on dated 21.05.2019.

On inspection of the site, it is found that the land required by the user agency is a forest measuring 0.081 ha.

The requirement of forest land as proposed by the user agency in Col. 2 of part-I is unavoidable and is barest minimum required for the project.

Whether any rare/ endangered/ unique species of flora and fauna found in the area. If so, the details thereof.

Whether any protected archaeological/ heritage site/ defence establishment or any other important monument is located in the area. If so, the details thereof with NOC from competent authority, if required.

- (a) The user agency has not violated the provisions of Forest (Conservation) Act, 1980 and no work has been started without proper sanction.
- (b) It has been found that the user agency has violated the Forest (Conservation) Act, 1980 provisions. A detailed report as per para 1.9 of Chapter 1, Part C of Hand book of Forest (Conservation) Act, 1980 is attached.

(Note: Whichever of the above is applicable should be shown in bold letters)
Specific recommendation for acceptance or otherwise of the proposal.

Place:-Karnal


Divisional Forest Officer,
Karnal Forest Division
KARNAL

File Title of the Project : Diversion of 0.081 hec. of forest land for laying of sewer line from Govt. Girls School to Forest Office Gate Vpo & Tehsil Indri, Distt. Karnal, Haryana.

File No. : FP/HR/OTHERS/37688/2018

Date of Proposal : 15.12.2018

37 73

CHECK LIST SERIAL NUMBER:-17

LOCATION MAP

Location Map of Non Forest/Degraded Forest Area identified for Compensatory Afforestation in lieu of proposal for **Diversion of 0.081 hec. of forest land for laying of sewer line from Govt. Girls School to Forest Office Gate Vpo & Tehsil Indri, Distt. Karnal, Haryana.**

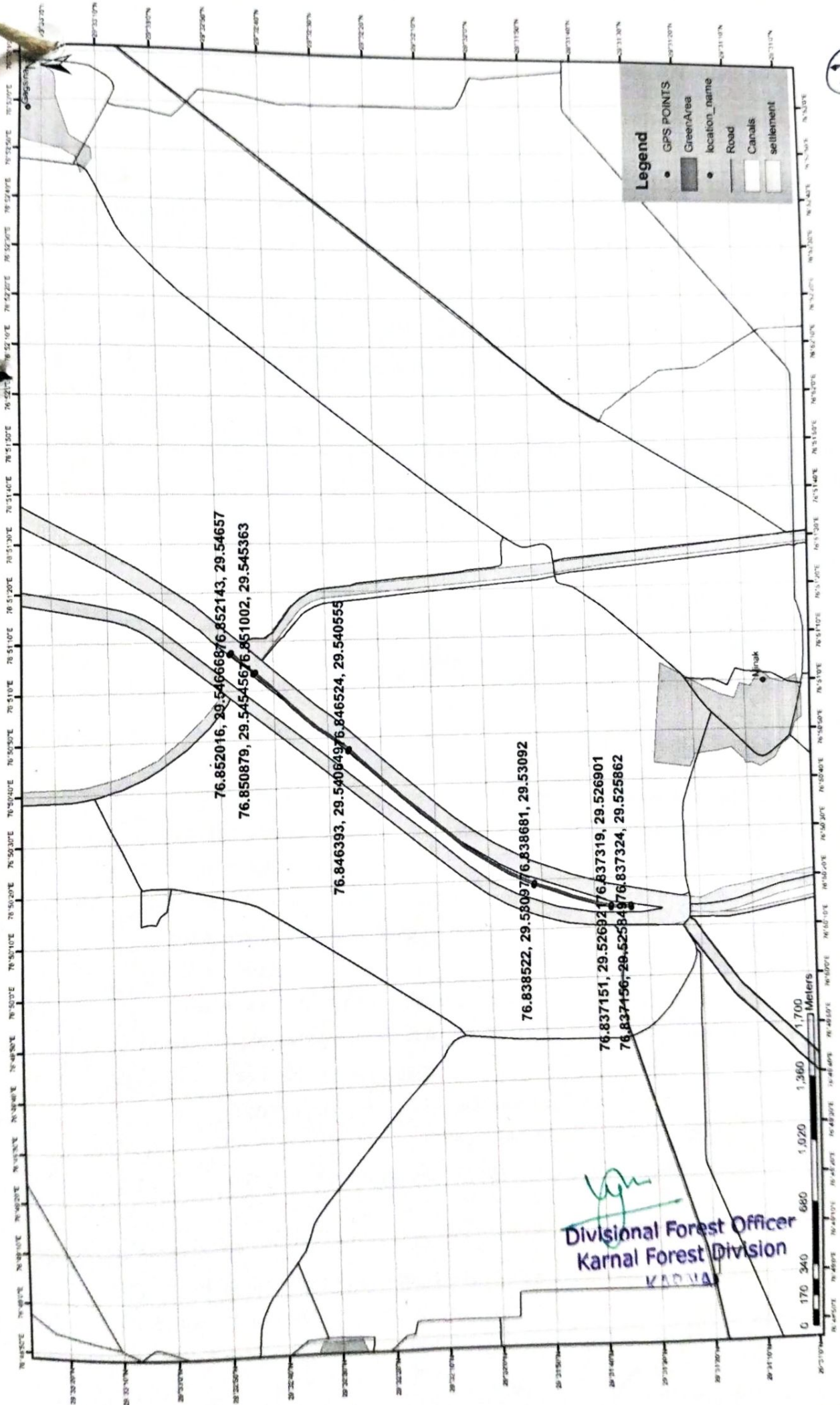
Village : kheri Munak Tehsil : Gharaunda District : Karnal
Forest Division : Karnal Forest Range:- Karnal
Block No./Compartment No./Survey No.:- WJC RD 132-154 R/Side
Area:- 0.648 RKM (162 Plants will be planted at the C.A Site)

Map attached
Area to be taken for Compensatory Afforestation


Divisional Forest Officer
Divisional Forest Officer,
Karnal. KARNAL

**DGPS MAP FOR CA SITE on WJC RD
Girls School to Range Forest Office Gate , Village & Tehsil Indri Distt. Karnal**

Diversion of 0.081 hec. of forest land for laying of Sewerage Line from Govt. Kernal Proposal No.37688



32 75

(11)
(33)

Full Title of the Project : Diversion of 0.081 hec. of forest land for laying of sewer line from Govt. Girls School to Forest Office Gate Vpo & Tehsil Indri, Distt. Karnal, Haryana.

File No. : FP/HR/OTHERS/37688/2018

Date of Proposal : 15.12.2018

CHECK LIST SERIAL NUMBER: 18
“SCHEME FOR COMPENSATORY AFFORESTATION”

Name of the Forest/Reach to be diverted: Diversion of 0.081 hec. of forest land for laying of sewer line from Govt. Girls School to Forest Office Gate Vpo & Tehsil Indri, Distt. Karnal, Haryana.

Forest Area = 0.081 Hect.

Details of degraded forest land/non-forest land where C.A. is to be carried out.

Division: - Karnal District: - Karnal
Tehsil:- Gharuanda Range :- Karnal

C.A. Site name: WJC RD 132-154 R/Side

Area to be Afforested: - 0.162 Hect.

- a) Whether the site selected for Compensatory Afforestation is a Land bank (Yes or No):-
No, the site selected for compensatory Afforestation is not a land bank. It is a Degraded Forest Land.
- b) If the CA site is other than the land bank, reasons be given:- **There is no land available in the land bank in Karnal. Plantation will be carried out in protected forest area.**
- c) In case of non-forest area identified for CA, then what is the distance of CA site from the adjoining forest boundary:- **C.A. will be carried out in protected forest Area.**
- i) Soil type: **Sandy Loam**
- ii) Topography a. Hilly/Undulating/Plain: **Plain**
b. Slope:-Steep/Medium/Gentle: **Gentle**
- iii) Whether the area is bearing any root stock of vegetation:- **No**

Plantation Model:-

Copy of the approved Compensatory Afforestation Scheme/Model showing component wise physical and financial break up is as under:

79
34

1. Schedule of Plantation Programme:-

Detail of year wise break-up of requirements of funds is as under:-

The plantation cost is calculated for Tall Plants norms at 4m x 2½m spacing at the wage rate of Rs. 326.82/- per day as under:-

Year	Rate per Plant
1 st Year cost of afforestation	Rs. 359.10/- Per Plant
2 nd Year maintenance	Rs. 115.35/- Per Plant
3 rd Year maintenance	Rs. 41.89/- Per Plant
4 th Year maintenance	Rs. 15.58/- Per Plant
5 th Year maintenance	Rs. 15.58/- Per Plant
6 th Year maintenance	Rs. 15.58/- Per Plant
7 th Year maintenance	Rs. 15.58/- Per Plant
8 th Year maintenance	Rs. 15.58/- Per Plant
9 th Year maintenance	Rs. 15.58/- Per Plant
10 th Year maintenance	Rs. 15.58/- Per Plant
Total	Rs. 625.40/-

Area to be Diverted :- **0.081 ha.**

No. of trees to be felled :- Nil

Plants to be damaged:- ..Nil..

Plants to be planted (Ten time of the trees to be felled):-NA

Area to be Planted = Double area 0.081 hect.x2 @ 1000 plant per ha.= 162 TP

Minimum Plants to be Planted: - 162 No.

RKM 162/250 = 0.648RKM

Additional C.A. in lieu of plants to be damaged (Double the plants to be damaged) :-..Nil..

Sr. No.	DESCRIPTION	No. of Plants	RATE	TOTAL AMOUNT (Rs.)
A	Compensatory Afforestation Charges			
	(1) 1 st Year cost of afforestation	162	Rs. 359/- Per Plant	58152
	(2) 2 nd Year maintenance	Plants	Rs. 115/- Per Plant	18630
	(3) 3 rd Year maintenance		Rs. 42/- Per Plant	6804
	(4) 4 th Year maintenance		Rs. 16/- Per Plant	2592
	(5) 5 th Year maintenance		Rs. 16/- Per Plant	2592
	(6) 6 th Year maintenance		Rs. 16/- Per Plant	2592
	(7) 7 th Year maintenance		Rs. 16/- Per Plant	2592
	(8) 8 th Year maintenance		Rs. 16/- Per Plant	2592
	(9) 9 th Year maintenance		Rs. 16/- Per Plant	2592
	(10) 10 th Year maintenance		Rs. 16/- Per Plant	2592

	(11) Barbed wire fencing charge= 0.648 Rm	Rs.76700/- Per RKM	49702
	RKM		
	Total Charges		161432
	Supervisory / Overhead / Miscellaneous Charges	10% on the CA charges	15143
	Sub Total (A) Total C.A. Charges		166576
B	Additional Compensatory Afforestation Charges plants		
	(1) 1 st Year cost of afforestation	.. NIL...	Rs. 359/- Per Plant
	(2) 2 nd Year maintenance		Rs. 115/- Per Plant
	(3) 3 rd Year maintenance		Rs. 42/- Per Plant
	(4) 4 th Year maintenance		Rs. 16/- Per Plant
	(5) 5 th Year maintenance		Rs. 16/- Per Plant
	(6) 6 th Year maintenance		Rs. 16/- Per Plant
	(7) 7 th Year maintenance		Rs. 16/- Per Plant
	(8) 8 th Year maintenance		Rs. 16/- Per Plant
	(9) 9 th Year maintenance		Rs. 16/- Per Plant
	(10) 10 th Year maintenance		Rs.76700/- Per RKM
	Barbed wire fencing charge= .NIL...		0
	Sub Total (B) Total Addl. C.A. Charges		N/A
C	Penal C.A.		
D	Catchment Area Treatment		
	Soil and Moisture Conservation charges	30% of the Total CA	49973
	Sub Total (D)		NA
E	Safety Zone		
F	Additional Charges		
		0
		0
	Sub Total (F)		71847
G	Net Present Value of Forest Land to be diverted 0.081 Hect.		
		Rs.1200/- per m ³	0
H	Felling charges = Nil		
		Rs. 236/- per plant	288395
I	Plantation damage charges = ..NIL...		
	GRAND TOTAL (A+B+C+D+E+F+G+H+I) to be deposited in CAMPA Fund		

26
85

Technical details:-

Technical details of Compensatory Afforestation Scheme are as follows:-

- a) **General Detail :-** Compensatory Afforestation will carried out along With, **WJC RD 132-154 R/Side**
- b) **Spacing:-** 4x4mtr a Part
- c) **Species:-** Neem & Shisham, Jamun/Jamoa etc.
- d) **Plantation method :-** Tall Plantation
- e) **Soil and Moisture Conservation Works :-** -Nil-
- f) **Protection (Fencing, Watch man, People's, Participation etc) :-** Fencing
- g) **Proposed Monitoring Mechanism: -** Checking of Plantation work will be done by
RFO, DCF, CF & DCF (M&E)
- h) **Any other information :-** Nil

Divisional Forest Officer
Karnal Forest Division
Divisional Forest Officer,
Karnal.

Place:- Karnal

Note :- CF (T) should countersign this C.A. scheme if area to be afforested is more than 5 hectare.

85
37

Title of the Project : Diversion of 0.081 hec. of forest land for laying of sewer line from Govt. Girls School to Forest Office Gate Vpo & Tehsil Indri, Distt. Karnal, Haryana.


File No. : FP/HR/OTHERS/37688/2018

Date of Proposal : 15.12.2018

CHECK LIST SERIAL NUMBER: 20

“LAND SUITABILITY CERTIFICATE BY DFO (T)”

This is to certify that **0.648 RKM (162 T.P)** land bearing Survey No./Compartment No: Na, WJC RD 132-154 R/Side of Village Kheri Munak, District **Karnal** identified for Compensatory Afforestation is suitable for plantation from management point of view and is free and all sorts of encumbrances and encroachments.


Divisional Forest Officer
Karnal Forest Division
Divisional Forest Officer,
Karnal.

91
42

Full Title of the Project : Diversion of 0.081 hec. of forest land for laying of sewer line from Govt. Girls School to Forest Office Gate Vpo & Tehsil Indri, Distt. Karnal, Haryana.

File No. : FP/HR/OTHERS/37688/2018

Date of Proposal : 15.12.2018

CHECK LIST SERIAL NUMBER:- 26(b)

SITE SELECTION CERTIFICATE AS PER GOVERNMENT OF INDIA GUIDELINES.
DISTANCE BETWEEN TWO RETAIL OUTLETS ON EITHER SIDE OF THE OUTLET.

.....

-----NOT APPLICABLE-----


Divisional Forest Officer
Divisional Forest Division,
Karnal.
KARNAL

95
41

All Title of the Project : Diversion of 0.081 hec. of forest land for laying of sewer line
from Govt. Girls School to Forest Office Gate Vpo & Tehsil
Indri, Distt. Karnal, Haryana.
File No. : FP/HR/OTHERS/37688/2018
Date of Proposal : 15.12.2018

Site Selection Certificate

.....

प्रमाणित किया जाता है कि उपर प्रस्ताव में कोई गुंजा बाधक नहीं है।


Divisional Forest Officer
KARNAL Forest Division
KARNAL

42
95

Full Title of the Project : Diversion of 0.081 hec. of forest land for laying of sewer line from Govt. Girls School to Forest Office Gate Vpo & Tehsil Indri, Distt. Karnal, Haryana.
File No. : FP/HR/OTHERS/376888/2018
Date of Proposal : 15.12.2018

ANNEXURE-VI
CERTIFICATE REGARDING NATIONAL PARK AND WILDLIFE
SANCTUARY

दिनांक 21-05-2019 को प्रयोजता एजेन्सी के साथ मौके का समुदा निरीक्षण किया गया तो पाया कि Executive Engineer, Public Health Engg. Division No.1, Karnal (Haryana) द्वारा Govt. Girls School to Forest Office Gate Vpo & Tehsil Indri, Distt. Karnal, Haryana पर सिवरेज लाईन डाले जाने का निर्माण किया जाना है। प्रस्तावित स्थल पर सिवरेज लाईन के निर्माण करने से वन विभाग का कुल 0.081 हैक्टर सुरक्षित वन क्षेत्र प्रभावित होगा। प्रस्तावित स्थल के आस पास तथा करनाल जिला/वन मण्डल के अन्तर्गत कोई भी राष्ट्रीय धारक स्थल अन्य प्राणी विहार नहीं है।

Place:- Karnal


Divisional Forest Officer,
Karnal, Forest Division
KARNAL

Annexure-V
BASIC INFORMATION FOR PROPOSAL UNDER FOREST (CONSERVATOR ACT-1980)

1. STATE : HARYANA
2. PERIOD : 31.11.2010

Sr. No.	Name of Distt.	Forest Cover (Ha.)	Clearance Under the Act so far		Purpose of Diversion												Compensatory Afforestation			
			Forest Land Diverted (Ha.)	No. of Proposals	Hydel		Irrigation		Mining		Road / Rly.		Thermal Transmissio n		Others		Siculated		Achieved	
					Area	No.	Area	No.	Area	No.	Area	No.	Area	No.	Area	No.	Area	No.	Non-Forest Land	Degraded Forest Land
1	2	3	4	5	6	7	8	9	10	11	12	13	14	15	16	17	18	19	20	21
1	Karnal	7621.21	579.415	270	0	0	11.38	2	0	0	547.585	58	9.2	1	11.25	32	1.56	252	-	222.59 R.K.M.
Total		7621.21	579.415	270	0	0	11.38	2	0	0	547.585	58	9.2	1	11.25	32	1.56	252	0	222.59 R.K.M.

[Handwritten Signature]

Divisional Forest Officer
Karnal
Karnal Forest Division
KARNAL

53
97



**OFFICE OF THE EXECUTIVE ENGINEER,
PUBLIC HEALTH ENGINEERING DIVISION NO. 2, KARNAL**



To

The District Forest Officer
Karnal

Memo No.9705


Dated: 17.11.2025

**Sub:- Diversion of 0.081 ha. Of forest land for laying of sewer line from
Govt. Girls School to Forest Office Gate, VPO & Tehsil Indri, Distt.
Karnal, Haryana.**

Ref. Your office letter No 2042

Dated:29.09.2025

In this connection, it is submitted that all the observation raised by your office vide letter quoted under reference has been complied and all the paper being uploaded on the website, thus it is requested that necessary action may please be taken in accordance to the compliance of the observation.


Executive Engineer,
Public Health Engg. Division No. 2,
Karnal