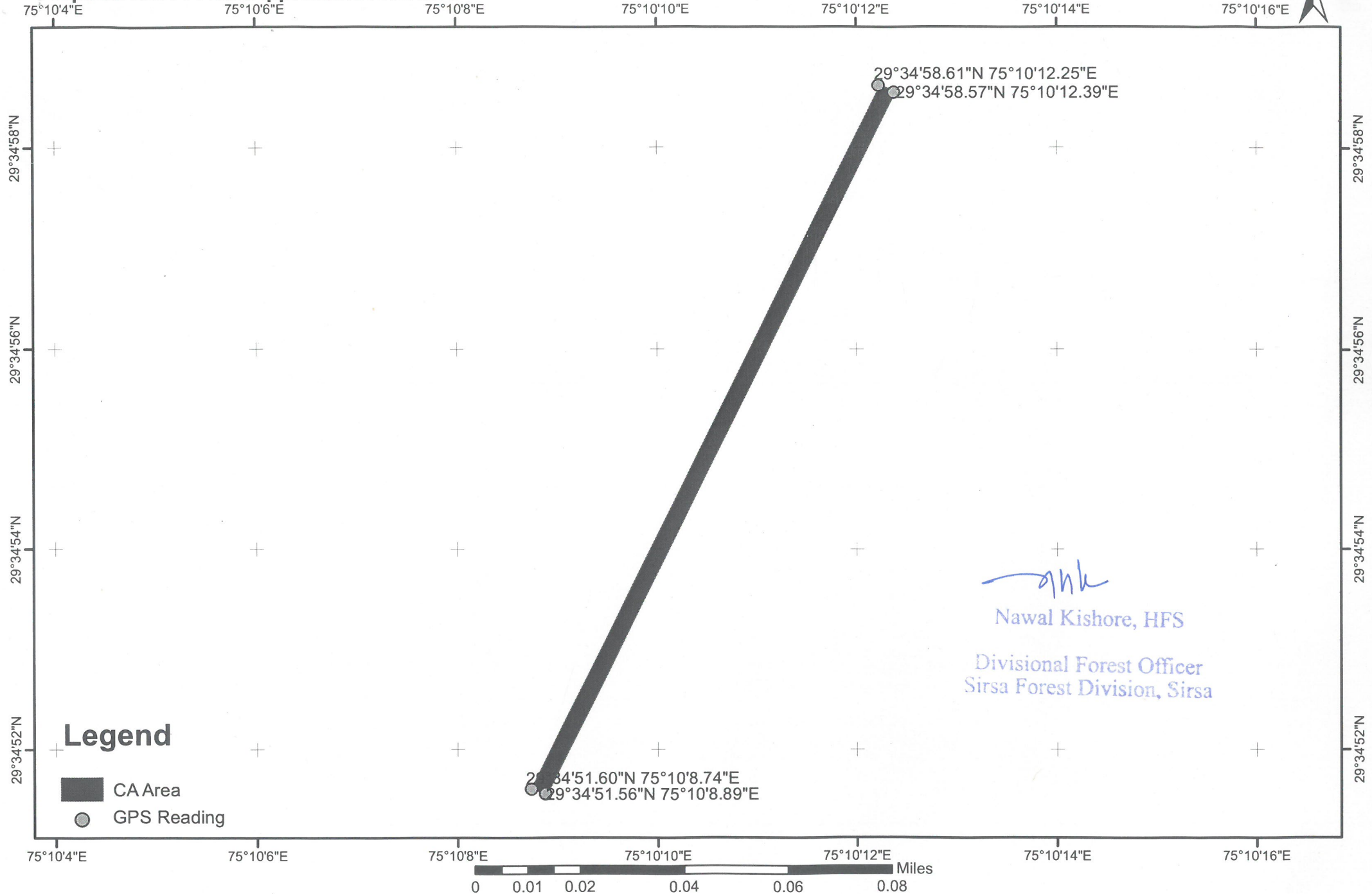


CA Site Dabri Minor RD 0-45 L/inside for proposal diversion of Forest Land 0.0178 Ha for access to the proposed petrol pump of Hindustan Petroleum Corporation Limited along on SH-23 at Km 30.605 LHS at Village Ram Nagar district Sirsa.

Proposal No. : FP/HR/Approach/86306/2020

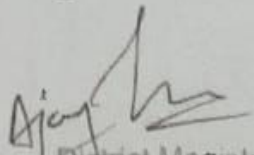


COMPLIANCE OF THE SCHEDULED TRIBES AND OTHERS TRADITIONAL
FOREST DWELLERS (RECOGNITION OF FOREST RIGHTS) ACT 2006.

TITLE OF THE CASE/PROJECT : Diversion of forest land 0.0178 ha for access to the proposed Petrol Pump of Hindustan Petroleum Corporation Limited along on SH-23(Sirsa to Bhambhoor Road) at Km. 30.605 (LHS) in Village Ram Nagar, Khwheat no. 100, Khatuani no. 169, Mustil no. 30, Killa no. 26/2/1/8/1(14-7) Tehsil Distt. Sirsa.

It is certified that the forest land proposed to be diverted is plantation which was notified as "forest" less than 75 years prior to the 13th day of December 2005 and is located in villages having no recorded population of Scheduled Tribes, as per the Census-2001 and the Census-2011.




District Magistrate
Ajay Singh Tomra IAS,
District Magistrate,
Sirsa.

Memo No. 767

/PLA Dated. 07.03.2022

FCA
8/03/22

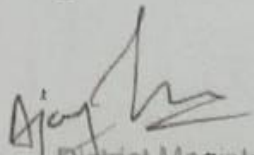
Office of Divisional Forest Officer, Sirsa
Receipt No. 4327
Date 08/03/22 Sirsa

COMPLIANCE OF THE SCHEDULED TRIBES AND OTHERS TRADITIONAL
FOREST DWELLERS (RECOGNITION OF FOREST RIGHTS) ACT 2006.

TITLE OF THE CASE/PROJECT : Diversion of forest land 0.0178 ha for access to the proposed Petrol Pump of Hindustan Petroleum Corporation Limited along on SH-23(Sirsa to Bhambhoor Road) at Km. 30.605 (LHS) in Village Ram Nagar, Khwheat no. 100, Khatuani no. 169, Mustil no. 30, Killa no. 26/2/1/8/1(14-7) Tehsil Distt. Sirsa.

It is certified that the forest land proposed to be diverted is plantation which was notified as "forest" less than 75 years prior to the 13th day of December 2005 and is located in villages having no recorded population of Scheduled Tribes, as per the Census-2001 and the Census-2011.




District Magistrate
Ajay Singh Tomra IAS,
District Magistrate,
Sirsa.

Memo No. 767

/PLA Dated. 07.03.2022

FCA
8/03/22

Office of Divisional Forest Officer, Sirsa
Receipt No. 4327
Date 08/03/22 Sirsa

Title of the Project: For Access to HPCL Retail Outlet along on SH-23 (Sirsa to Bhambhoor road), at km. 30.605 (LHS) in Village Ram Nagar, Khewat No.- 100, Khatauni No.- 169, Mustil No.- 30, Killa No.- 26/2/1/8/1 (14-7), Tehsil- Sirsa, under Forest Division & Distt. Sirsa.

File No.: FP/HR/Approach/86306/2020

Date of Proposal: 11/12/2020

Area to be Diverted : 0.0178 ha.

No. of Trees to be felled : 01 (1.98 m3)

No. of Plants to be damaged : Nil

Area to be planted under normal CA : 0.100 ha. (Normal CA area planted)

Plants to be Planted under normal CA : 100 (@ 1000 plants per ha.)

Total Area to be planted (CA) : 0.10 ha. (@ 1000 plants per ha.)

Sr. No.	Description	Area in Ha.	Rate	Total Amt. (Rs.)
A	Compensatory Afforestation Charges	No. of Plants		
	(1) 1st Year cost of Afforestation	0	Rs. 432.88/- Per Plant	0
	(2) 2nd Year Maintenance	0	Rs. 139.05/- Per Plant	0
	(3) 3rd Year Maintenance	0	Rs. 50.49/- Per Plant	0
	(4) 4th Year Maintenance	0	Rs. 18.76/- Per Plant	0
	(5) 5th Year Maintenance	0	Rs. 18.76/- Per Plant	0
	(6) 6th Year Maintenance	0	Rs. 18.76/- Per Plant	0
	(7) 7th Year Maintenance	0	Rs. 18.76/- Per Plant	0
	(8) 8th Year Maintenance	0	Rs. 18.76/- Per Plant	0
	(9) 9th year Maintenance	0	Rs. 18.76/- Per Plant	0
	(10) 10th Year Maintenance	0	Rs. 18.76/- Per Plant	0
	(11) Barbed Wire Fencing Charges	0.00	Rs. 200000/- per RKM	0
			Total	0
	Supervisory/Overhead /Miscellaneous Charges		10% on the Total CA Charges (1st Year Cost to 10 Year Maintenance)	0
	Catchment Area Treatment Plan (Soil and Moisture Conservation)		30% of Total CA (1st Year Cost to 10 Year Maintenance)	0
	Total C.A. Charges		G.Total (C.A)	0
B	Additional Compensatory Afforestation			
	(1) 1st Year cost of Afforestation	0	Rs. 432.88/- Per Plant	0
	(2) 2nd Year Maintenance	0	Rs. 139.05/- Per Plant	0
	(3) 3rd Year Maintenance	0	Rs. 50.49/- Per Plant	0
	(4) 4th Year Maintenance	0	Rs. 18.76/- Per Plant	0
	(5) 5th Year Maintenance	0	Rs. 18.76/- Per Plant	0
	(6) 6th Year Maintenance	0	Rs. 18.76/- Per Plant	0
	(7) 7th Year Maintenance	0	Rs. 18.76/- Per Plant	0
	(8) 8th Year Maintenance	0	Rs. 18.76/- Per Plant	0
	(9) 9th year Maintenance	0	Rs. 18.76/- Per Plant	0
	(10) 10th Year Maintenance	0	Rs. 18.76/- Per Plant	0
	(11) Barbed Wire Fencing Charges	0	Rs. 200000/- per RKM	0
			Total	0
	Supervisory/Overhead /Miscellaneous Charges		10% on the Total Addl. CA charges (1st Year Cost to 10 Year Maintenance)	0

	Catchment Area Treatment Plan (Soil and Moisture Conservation)		30% of Total Addl. CA (1st Year Cost to 10 Year Maintenance)	0
			Total Add. C.A. Charges	0
(C)	Penalty for Violation as per provisions of s.no. ii (a) Para 1.21 Chapter-1 of Handbook of forest (Conservation) Act, 1980 and forest Conservation Rules, 2003 (Guidelines & Clarifications)-2019 with interest.		Amount of NPV for Penalty/Violation+Amount of interest	0
(D)	Felling charges Volume (M3)	1.98	Rs. 1200/- per M3	2376
			Total	2376.00
(E)	Any Other Charges (if necessary)			
	Demarcation Charges			0
	Grand Total (A+B+C+D+E) to be Deposited in CAMPA fund			2376.00

2. **Technical details:-**

Technical details of Compensatory Afforestation Scheme are as follows:-

- General Details:- Plantation will be done with 3 Strand Barbed Wire.
- Spacement:- 4 Meter
- Species:- Neem, Shisham, Jamun etc.
- Plantation Method :- Tall Plantation
- Soil and Moisture Conservation Works: As per Scheme.
- Protection (Fencing, Watchman, Tree Guard etc.): - Fencing
- Proposed Monitoring Mechanism:- (M&E)
- Any Other information:- Nil

Place: Sirsa

Date: 05.01.2023

Signature

Name:

Office Seal

Nawal Kishore, HFS

Divisional Forest Officer
Sirsa Forest Division, Sirsa

05/01/2023

10. Details of compensatory afforestation scheme
 - i) Details of non-forest area/degraded forest area identified for compensatory afforestation its distance from adjoining forest, number of patches, size of each patch. : Attached Certificate
 - ii) Map showing non-forest/degraded forest area identified for compensatory afforestation and adjoining forest boundaries. : Attached
 - iii) Detailed compensatory afforestation scheme including species to be planted, implementing agency, time schedule, cost structure etc. : Attached
 - iv) Total financial outlay for compensatory afforestation scheme. : **Rs. 293046.00**
 - v) Certificates from competent authority regarding suitability of area identified for compensatory afforestation and from management point of view (to be signed by the concerned Divisional Forest Officer). : Suitability certificate attached
11. Site inspection report of the DFO (to be enclosed) especially highlighting facts asked in col. 7 (xi, xii) 8 and 9 above. : Attached
12. Division/District profile
 - i) Geographical area in the District : 427600 Ha
 - ii) Forest area of the District : 4804.81
 - iii) Total Forest Area diverted since 1980 with Number of Cases. : 306.02685 with 326 cases
 - iv) Total Compensatory Afforestation Stipulated in the district/division since 1980 as on date
 - a) Forest land including Penal Compensatory Afforestation. : 558.49982 Ha
 - b) Non Forest Land : 2.00 Ha
 - v) Progress of compensatory afforestation as on (date) 25.10.1980 on 30.09.2022
 - a) Forest land : 437.2904 Ha
 - b) Non forest land : 2.00 Ha
13. Specific recommendations of the DFO for Acceptance or Otherwise of the Proposal with Reasons. : Recommended in Public Interest.

Place: Sirsa

Date: 05.01.2023

Signature

Nawal Kishore
Nawal Kishore, HFS

Name:

Office Seal

Divisional Forest Officer
Sirsa Forest Division, Sirsa

05/01/23

कार्यालय वन मण्डल अधिकारी, सिरसा।

हिसार बाईपास रोड़, सिरसा टेलिफोन न० 01666-243307

Email:- forest_sirsa@yahoo.com&dfo.sir-hry@nic.in

email
06/01/2023

क्रमांक: 1942

दिनांक: 05-01-2023

सेवा में

अति० प्रधान मुख्य वन संरक्षक (एफ०सी०ए०),
हरियाणा, पंचकुला।

विषय: **Diversion of forest land 0.0178 ha for access to the proposed Petrol Pump of Hindustan Petroleum Corporation Limited along on SH-23 (Sirsa to Bhambhoo Road), at km 30.605 (LHS). In Village Ram Nagar, Khewat No- 100, Khatuni No- 169, Mustil No- 30, Kila No- 26/2/1/8/1 (14-7) Tehsil Sirsa, under Forest Division & Distt. Sirsa. Online Proposal No. FP/HR/Approach/86306/2020**

संदर्भ: इस कार्यालय का पत्र क्रमांक 1898 दिनांक 03.01.2023 ।

उपरोक्त विषय के सम्बंध में दिनांक 19.12.2022 को अति० प्र० मु० व० सं०, (एफ०सी०ए०), हरियाणा, पंचकुला की अध्यक्षता में हुई सभा में क्रम संख्या 62 के एफ०सी०ए० केस पर हुए विचार-विमर्श उपरान्त दिए गये निर्देशों के मददेनजर उक्त केस की पूर्ण रिपोर्ट दस्तावेज सहित संदर्भांकित पत्र द्वारा आपको भेजी जा चुकी है।

इसके साथ-2 आपकी सेवा में अवगत करवाया जाता है कि इस केस में प्रस्तावित साईट पर एक शीशम का वृक्ष (1.98 घनमीटर वाल्यूम) बाधित है जोकि तत्कालिन शाखा ईन्चार्ज द्वारा लिपिकीय गलती के चलते रिपोर्ट नहीं भेजी गई थी। अब बाधित वृक्ष की मार्किंग सूची, फैलिंग चार्जिज लेने हेतु सी०ए० स्कीम, पार्ट-II की प्रति अनुमोदन हेतु आपकी सेवा में प्रेषित करते हुए अनुरोध किया जाता है कि उक्तानुसार स्वीकृति जारी करने/करवाने का कष्ट करें।

संलग्न/उपरोक्त

वन मण्डल अधिकारी,
सिरसा। 05/01/2023

पृ० क्रमांक 1943 दिनांक 05-01-2023

इसकी एक प्रति वन संरक्षक, पश्चिमी परिमण्डल, हिसार को सूचनार्थ प्रेषित है।

संलग्न/उपरोक्त

वन मण्डल अधिकारी,
सिरसा। 05/01/2023

marking List

Reach:— Sirsa-Rania Road Km 0-3 Upside—

M.No.	Km side	E.No	EPDS	Girth At 1.4m	At 1.5m	Class	cond ^y
1.	0-3 Upside	18.	Shikham	114	151	DB	G.S.

Volume Abstract			
DBH	DB	T.T.	Vol.
88mm	1	1	1.98
100mm	1	1	1.98 m ³

श्रीमान जी, तस्वीर की जा रही है कि उपरोक्त F.C. Case का वंशज प्रसारण व श्री अशोक कुमार वंश के साथ मोटा निरीक्षण किया गया। उनके अनुक्रम उस वृक्ष रास्ते में वाधित पाया, मोटे अनुसार दिशा तथा लम्बाई लेकर भारिग सूची बनाई है, उस वृक्ष वन भूमि में उगा है।

Signature 23/11/21 —
(SARIL P.S.).

Sr. Sivas Beet

Signature for

Signature
Range Forest Officer
Sirsa

Signature

Nawal Kishore, HFS

Divisional Forest Officer
Sirsa Forest Division, Sirsa

विभागीय कमेटी द्वारा 31.12.2019 के पश्चात् पैरा 4.7 के लंबित प्रस्तावों बारे सभा – दिनांक 19.12.2021

Sr. No.	Proposal No.	Proposal Name	User Agency Name	File No.	Category	Area Applied	Stage- I Date	Status	No. of Trees to be felled	Whether amount deposited	Distt.	Remarks
62	FP/HR/Approach/86306/2020	Diversion of forest land 0.0178 ha for access to the proposed Petrol Pump of Hindustan Petroleum Corporation Limited along on SH-23 (Sirsa to Bhambhoor Road), at km 30.605 (LHS). In Village Ram Nagar, Khewat No- 100, Khatuni No- 169, Mustil No- 30, Kila No- 26/2/1/8/1 (14-7) Tehsil Sirsa, under Forest Division & Distt. Sirsa. Online Proposal No. FP/HR/Approach/86306/2020	HPCL Retail Outlet, Ram Nagar	D-III-10181	Approach access	0.0178	06-01-2022	IN-Principal	01 Tree	Yes (Vide Challan No-on dated 08-02-2022)	Sirsa	दिनांक 19.12.2022 को अतिप्रमुख सं, (एफओसीओ), हरियाणा पंचकुला की अध्यक्षता में हुई सभा में दिए गये निर्देशों के मददेनजर सम्बंधित केस में जुताई चुटियों को दुरुस्त करते हुए रिपोर्ट/दस्तावेज साथ सलग्न आगामी आवश्यक कार्यवाही हेतु आपकी सेवा में प्रेषित है। इसके साथ-2 आपकी सेवा में अवगत करवाया जाता है कि इस केस में प्रस्तावित साइट पर एक शीशम का वृक्ष (1.98 घनमीटर वाल्यूम) बाधित है जोकि तत्कालिन शाखा ईन्चार्ज द्वारा लिपिकीय गलती के चलते रिपोर्ट नहीं भेजी गई थी। अब बाधित वृक्ष की मार्किंग सूची, फेलिंग चार्जिज लेने हेतु सीओएओ स्कीम, पार्ट-II की प्रति अनुमोदन हेतु आपकी सेवा में प्रेषित करते हुए अनुरोध किया जाता है कि उक्तानुसार स्वीकृति जारी करने का कष्ट करें।

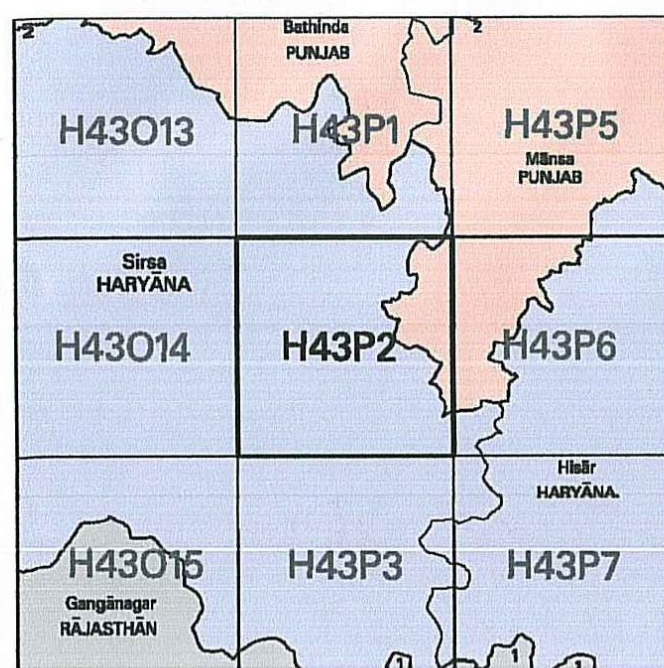
Divisional Forest officer,
Sirsa.

NOT FOR EXPORT

OPEN SERIES MAP

No. H43P2

Scale 1:50,000



1 Gangānagar, RĀJASTHĀN.
2 Bathinda, PUNJAB.

भारतीय सर्वेक्षण विभाग

SURVEY OF INDIA

1st Edition 2006

Price : Rs. 50 /-

CONVENTIONAL SYMBOLS

Express highway; with toll; with bridge; with distance stone			
Roads, metalled; according to importance			
Roads, double carriageway; according to importance			
Unmetalled road, Cart-track, Pack-track, Pass, Foot-path			
Stream; with track in bed; undefined canal			
Dam; masonry or rock-filled; earthenwork. Wall			
River; dry with water channel; with falls & rocks. Tidal river			
Water race, Nulla, Swamp, Ponds			
Wells: open, Unbuilt, tube-well. Springs. Tanks: perennial; dry			
Embankment; road or rail; tank. Broad ground			
Railways, broad gauge; double; single with station under control			
Railways, other gauges; double; single with distance stone; do			
Mineral line or tramway, K.M. Circles with tunnel			
Contours with 500-feet. Rocky slopes. Cliffs			
Sea features: (1) tidal (2) sand-bank (3) permanent. (4) (5) sand (6) (7) (8)			
Towns or villages: inhabited; deserted. Fort			
Habit: permanent; temporary. Mosque. Ancestral graves			
Temples, Church, Mosques, Idgah, Tombs, Graves			
Lighthouses, Lightships, Buoys; lighted; unlighted. Anchorage			
Mines, Open pits, Grass, Scrub			
Prime pasture; other, Plains, Conifer, Bamboo, Other trees			
Area cultivated; wooded. Swampy ground			
Boundary, International			
state; demarcated; undemarcated			
district, subdivision, taluk or village; forest			
Boundary pillars: surveyed; uncoloured; village information			
Height, triangulation; station; point; approximate			
Barometrical; geodetic; tertiary; canal			
Post office, Telegraph office, Overhead tank			
Rail house or inspection bungalow, Circuit house, Police station			
Camping ground, Forest: reserved; protected			
Spacial name: administrative; locality or tribal			
Hospital, Dispensary, Veterinary hospital			
Aerodrome, Helipad, Tourist site			

REFERENCE

NH 10 National Highway No. 10

NOTES :-

Hedges are in meadows and show Indian man use level.
Contours are approximate.

Tanks shown dry, in this area usually contain water from July to October.

Tube-wells are numerous throughout the sheet, only the important ones have been shown.

All cart-tracks, in this sheet, are jeepable in dry season. Permission to use those along canals is required from the Irrigation authorities.

The state boundary between Haryana and Punjab States has been surveyed as pointed out by the local officials. The line on the ground has not yet been verified by the Government concerned.

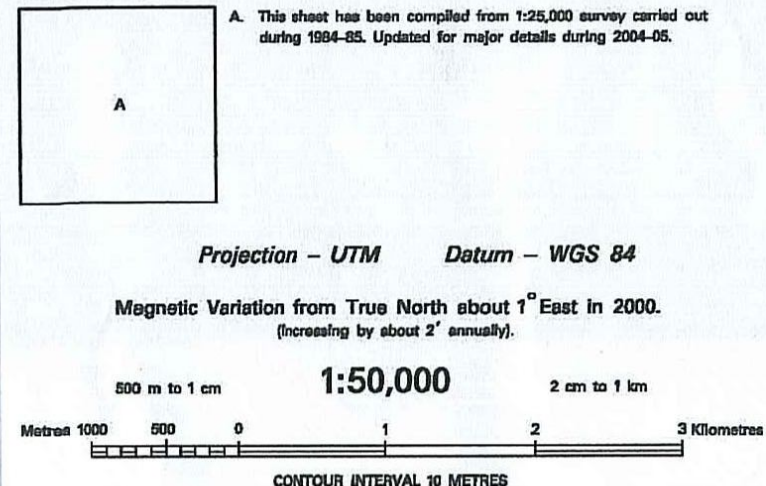
A relative height, h_r , represents the approximate height, in metres, between the top and bottom of a steep slope.

Distance zones along canals are 1,000 feet apart and every existing filli stone is shown.

5000-see rectangulation stations of Bhabha Dam Project. Surveyed by D. 680, on 30° 00' N, 75° 15' E with their numbers are shown as tertiary bench-marks thus: $D. 680, BM 205-4$.

COMPILATION INDEX

A. This sheet has been compiled from 1:25,000 survey carried out during 1984-85. Updated for major details during 2004-05.

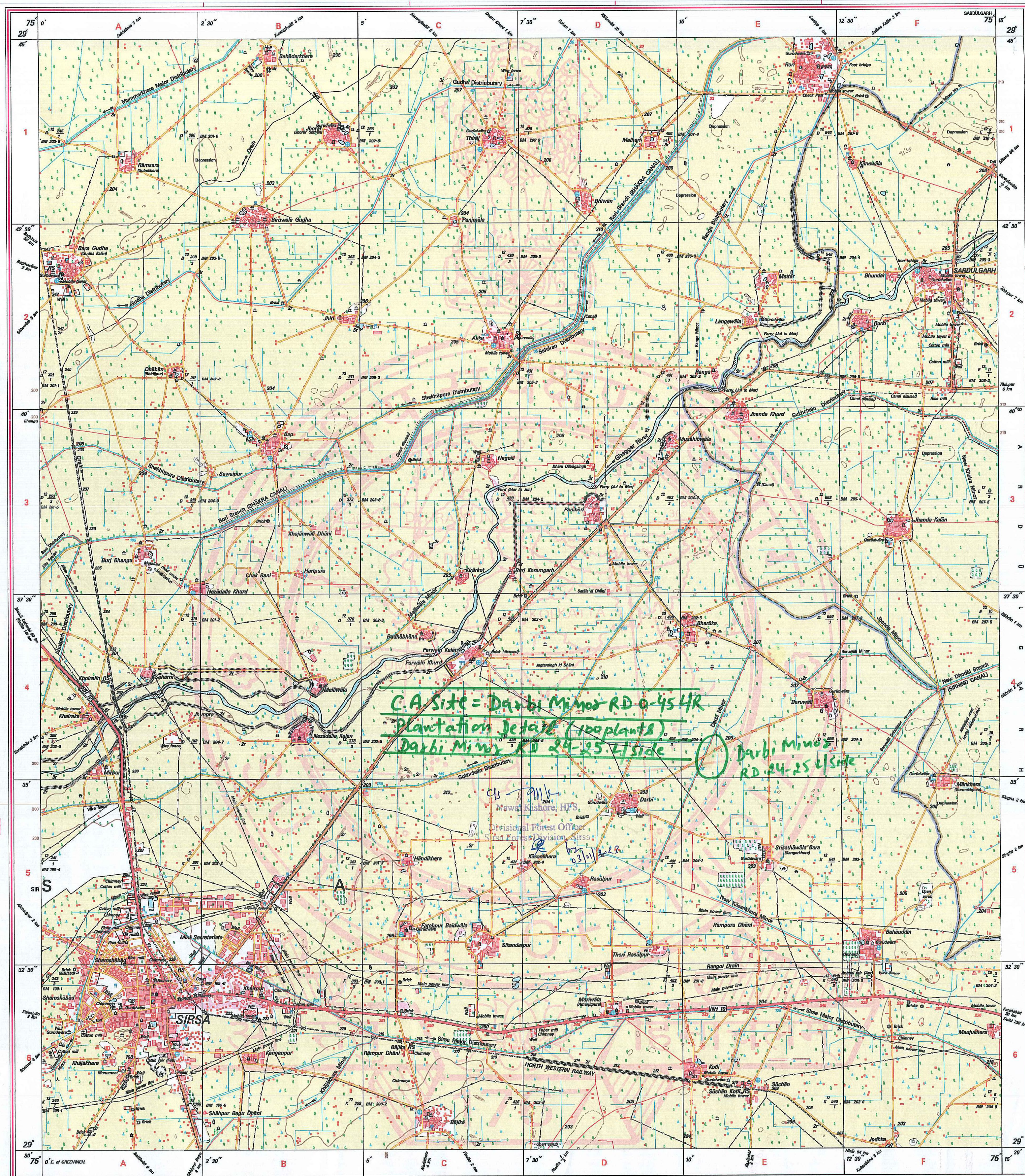


For further details about this map, please contact
Director
Punjab & Chandigarh Geo-Spatial Data Centre
Survey of India, Sector 32 A
Chandigarh.
Fax : 0172 - 2608816

WEBSITE – www.surveyofindia.gov.in

Reproduction in whole or part by any means is prohibited without the written permission of Survey of India, the National Mapping Agency.

© GOVERNMENT OF INDIA COPYRIGHT, 2008.



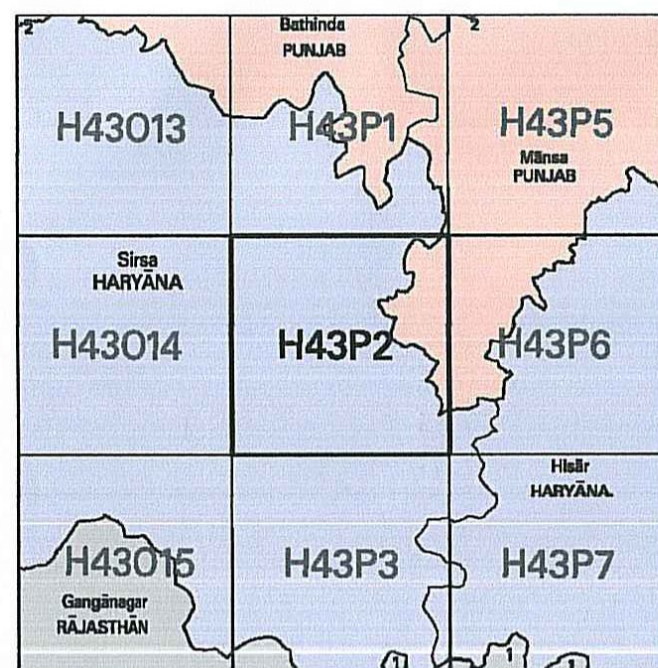
REG. No.06(C)-WPG D 68 (P&C GDC-1:50,000)-1010.

भारत के महान्यायिक भेज जगत रमण गोपाल राव, बी.टी.एच., पी.जी. डिप्लोम (एरियल फोटो), एम.आर.ए.एम.डी, एम.सी.एस, एम.एच.एस, के निदेशन में प्रकाशित,
Published under the direction of Major General M. Gopal Rao, B.Tech., P.G.Dip. (Aerial Photo), MME, MCA, FIS, Surveyor General of India,
Survey of India, HathiBarkula Estate, Post Box No. 37, Dehra Dun - 248001 (Uttaranchal)
Department of Science & Technology, Government of India.

PRINTED AT THE WESTERN PRINTING GROUP OF SURVEY OF INDIA



Scale 1:50,000



भारतीय सर्वेक्षण विभाग SURVEY OF INDIA

1st Edition 2008.

Price : Rs. 50 /-

CONVENTIONAL SYMBOLS

Express Highway, with toll; with bridge; with distance stone . . . 

Roads, metalled; according to importance . . . 

Roads, double carriageway; according to importance . . . 

Unmetalled road: track-rack. Track-rack with pass. Foot-path . . . 

Stream: with break in bed; underdrained. Canal . . . 

Dike: masonry or rock-filled; antileak. Wall . . . 

River: dry with water channels; with island & rocks. Tidal river . . . 

Submerged rocks. Shal. Swamp. Reeds . . . 

Well: sink. Unfed. Tuba. Well. Spring. Tank: perennial; dry . . . 

Embankment: road or rail; tank. Broken ground . . . 

Railways, broad gauge: double single with station, under constr. . . 

Railways, other gauges: double single; with distance stone: do . . . 

Mineral line or tramway. Kiri. Cutting with tunnel . . . 

Contours with sub-feetings. Rocky slopes. Cills . . . 

Sand features: (Hijal) (Bandy hills) (permanent), (Bhamesh) (withering) . . . 

Towns or Villages: inhabited; deserted. Fort . . . 

Temples; permanent; temporary. Tower. Antiquities . . . 

Temple: Chattri. Church. Mosque. Igloo. Thru. Graves . . . 

Lighthouse. Lightship. Buoy; lighted; unlighted. Anchorage . . . 

Mtn. View on trellis. Grass. Scrub . . . 

Palms: palmetto, other. Plantains. Conifer. Bamboo. Other trees . . . 

Area: cultivated; wooded. Surveyed forest . . . 

Boundary, International . . . 

 state: demarcated; undemarcated . . . 

 electic; subdivided, label or thikly forest . . . 

Boundary pillar: surveyed; uncoloured; village signpost . . . 

Height, triangulation station; point; approximate . . . 

Benches: made; goodie; tertiary; canal . . . 

Post office. Telegraph office. Overhead tank . . . 

Rail house or inspection bangalow. Circuit house. Police station . . . 

Camping ground. Forest: reserved; protected . . . 

Spaced name: administrative; locality or tribal . . . 

Hospital. Dispensary. Veterinary hospital . . . 

Aerodrome. Helipad. Tourist site . . . 

Power line: with pylons surveyed; with poles unsurveyed . . . 

REFERENCE

2 National Highway No. 10

NOTES :-

Highlights are in metres and above Indian mean sea level.
Contours are approximate.
Tubes shown dry, in this area usually contain water from July to October.
Tube-wells are numerous throughout the sheet, only the important ones have been shown.
All cart-track, in this sheet, are jeepable in dry season. Permission to use those along canals is required from the irrigation authorities.
The state boundary between Haryana and Punjab States has been surveyed as pointed out by the local officials on the ground but has not been verified by the Governments concerned.
A relative height $\sim 3r$ represents the approximate height, in metres, between the top and bottom of a steep slope.
Distances shown along canals are 1,000 feet apart and every existing fifth stone is shown.
3000-secre reclamation scheme of Bhikhta Dam Project surveyed based on Ordn $30^{\circ} 10' N$, $76^{\circ} 15' E$ with their numbers are shown as tertiary bench-mark points. $D^{\circ} 863$ RM 200-4.

COMPILATION INDEX

A. This sheet has been compiled from 1:25,000 survey carried out during 1984-85. Updated for major details during 2004-05.

A

Projection – UTM Datum – WGS 84

Magnetic Variation from True North about 1° East in 2000.
(Increasing by about $2'$ annually).

1:50.000

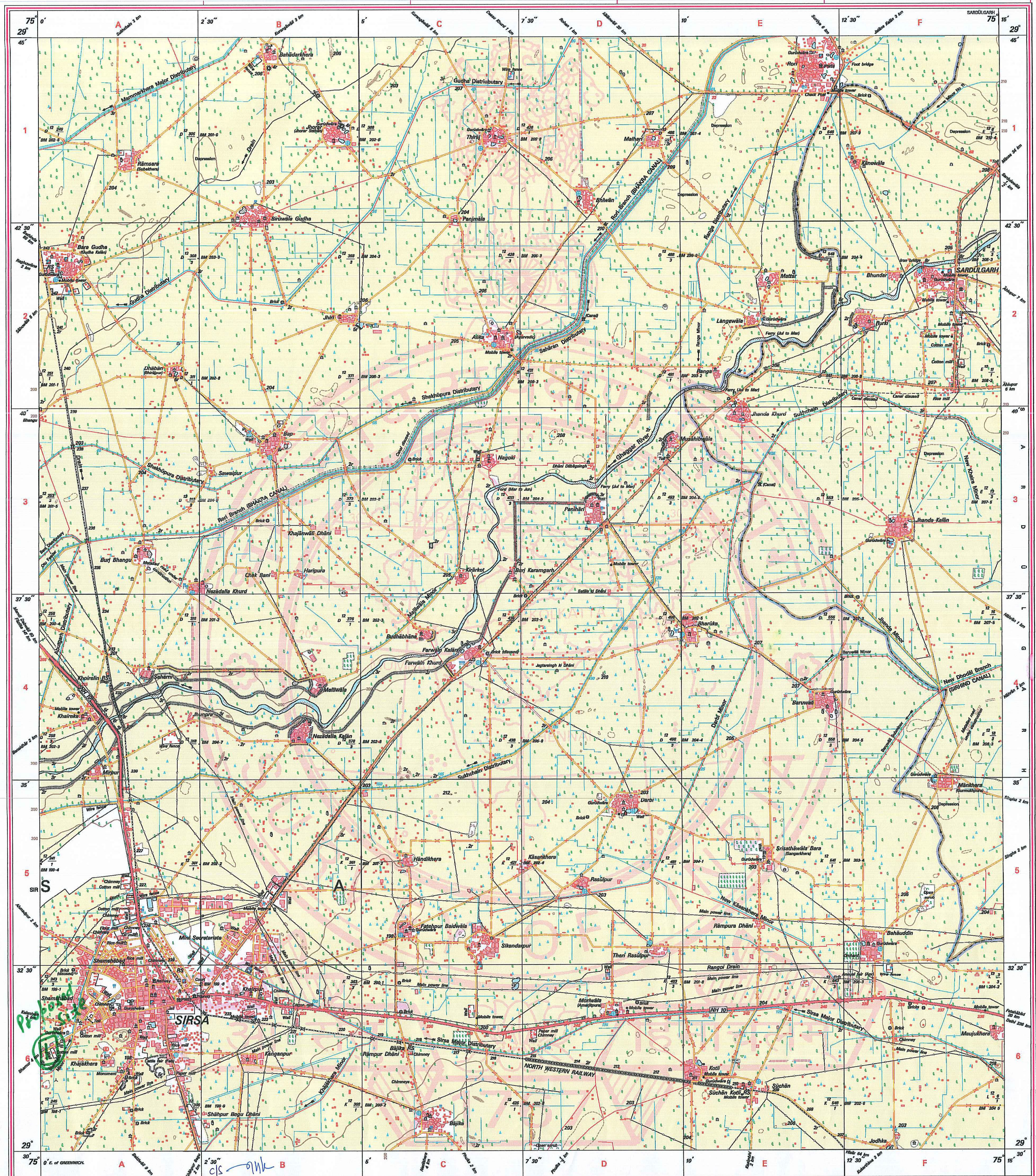
CONTOUR INTERVAL 10 METRES

For further details about this map, please contact
Director
Punjab & Chandigarh Geo-Spatial Data Centre
Survey of India, Sector 32 A
Chandigarh.
Fax : 0172 - 2806916

WEBSITE – www.surveyofindia.gov.in

Reproduction in whole or part by any means is prohibited without the written permission of Survey of India, the National Mapping Agency.

© GOVERNMENT OF INDIA COPYRIGHT, 2008.



REG. No.06(O)-WPG D b6 (P&C GDC-1:50,000)-1010.

Divisional Forest Officer
Sirsa Forest Division, Sirsa

भारत के गवर्नरजीक मेजर जनरल एम। गोपाल राव, पी.जी. डिप्लोम (एरियल फोटो), एम.एड।(एम.एड।), एम.सी.एड., एफ.आर.सी.एस., के निदेशन में प्रकाशित,
Published under the direction of Major General M. Gopal Rao, B.Tech., P.G.Dip. (Aerial Photo), MME, MCA, FS, Surveyor General of India,
Survey of India, Hāthibarkale Estate, Post Box No. 37, Dehra Dūn - 248001 (Uttarānchal)
Department of Science & Technology, Government of India.

PRINTED AT THE WESTERN PRINTING GROUP OF SURVEY OF INDIA.

Abhishek Kataria
29/12/12
PRINTED AT THE WEST
विक्री अधिकारी/Abhishek Kataria
विक्री अधिकारी/Sales Officer
हिन्दुस्तान शेरुसियम कॉर्पोरेशन लि०/H.P.C.L.
निरसा विक्री क्षेत्र/Sirsa Sales Area

Title of the Project: For Access to HPCL Retail Outlet along on SH-23 (Sirsa to Bhambhoo road), at km. 30.605 (LHS) in Village Ram Nagar, Khewat No.- 100, Khatauni No.- 169, Mustil No.- 30, Killa No.- 26/2/1/8/1 (14-7), Tehsil- Sirsa, under Forest Division & Distt. Sirsa.
File No.: FP/HR/Approach/86306/2020
Date of Proposal: 11/12/2020

PART - II

(To be filled by the concerned Divisional Forest Officer)

State Serial No. of Proposal _____

Location of the project/scheme

- i) State/Union Territory : Haryana
 ii) District : Sirsa
 iii) Forest Division : Sirsa
 iv) Area of Forest Land Proposed for diversion (in Ha.) : 0.0178 Hect.
 v) Legal status of forest : P.F.
 vi) Density of vegetation : 0.1
 vii) Species-wise (scientific names) and :

diameter class-wise enumeration of trees. In case of irrigation /hydel project enumeration at FRL, FRL-2, meter & FRL-4meter also to be enclosed.

Species	V	IV	III	IIA	IIB	IA	IB	Total	Vol.
Shisham	0	0	0	0	1	0	0	1	1.98
Kikar	0	0	0	0	0	0	0	0	0.00
Euc.	0	0	0	0	0	0	0	0	0.00
Misc.	0	0	0	0	0	0	0	0	0.00
Total	0	0	0	0	1	0	0	1	1.98

- viii) Brief notes on vulnerability of the forest erosion : It is Not Prone to area to Erosion
 ix) Approximate distance of proposed site for diversion from boundary of forest : In the P.F.
 x) Whether forms part of National Park, Wild Life Sanctuary, Biosphere reserve, Tiger reserve elephant. corridor etc. (if so, the details of the area and comments of the chief Wildlife Warden to be Annexed) : No
 xi) Whether any rare/endangered/unique species of flora and fauna found in the area? if so, details thereof. : No
 xii) Whether any protected archaeological/ heritage site defense establishment or any other important monument is located in the area? If so, the details thereof with NOC form competent authority. : No
 8. Whether the requirement of forest land as proposed by the user agency in col.2 Part 1 is an avoidable and barest minimum for the project ? If no, recommended area item wise with details of alternative examined. : Yes
 9. Whether any work in violation of various Forest Acts : No has been carried out(Yes/No)? If yes, details of the same including period of work done, action taken against the erring officials. Whether work done in violation is still in progress.

NEFT RTGS CHALLAN

BANK COPY

यूनियन बैंक Union Bank of India

NEFT / RTGS CHALLAN for CAMPA Funds

Date : 07-02-2022

Agency Name.	HPCL AT RAM NAGAR
Application No.	7086308133
MoEF/SQ File No.	10181
Location.	HARAYANA
Address:	Village Ram Nagar District Sirsa, Sirsa
Amount(In Rs)	290670/-

Amount In Words : Two Lakh Ninety Thousand Six Hundred and Seventy Rupees Only

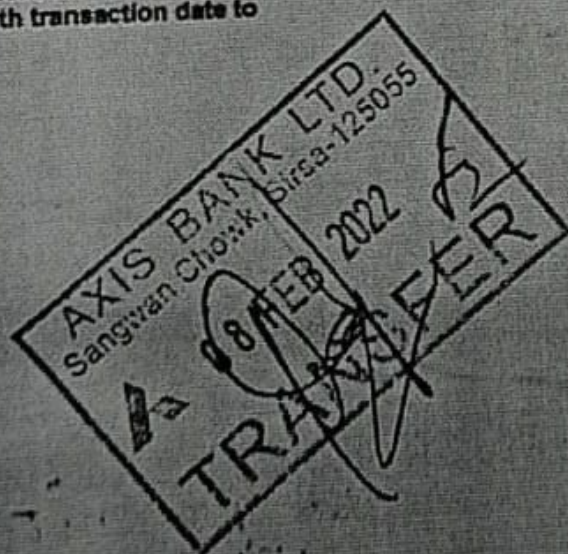
NEFT/RTGS to be made as per following details;

Beneficiary Name:	HARAYANA CAMPA
IFSC Code:	UBIN0903110
Pay to Account No.	150697088306133 Valid only for this challan amount.
Bank Name & Address:	Union Bank Of India Lodhi Complex Branch, Block 11, CGO Complex, Phase I, Lodhi Road, New Delhi -110003

• This Challan is strictly to be used for making payment to CAMPA by NEFT/RTGS only

may send a line of confirmation through

challan, If the payment status has not been updated
of your challan with transaction date to



कार्यालय वन मण्डल अधिकारी, सिरसा।

हिसार बाईपास रोड़, सिरसा टेलिफोन न० 01666-243307

Email:- forest_sirsa@yahoo.com&dfo.sir-hry@nic.in

दिनांक: 03/01/2023

क्रमांक: 1898

सेवा में,

अति० प्रधान मुख्य वन संरक्षक (एफ०सी०ए०),
हरियाणा, पंचकुला।

विषय: विभागीय कमेटी द्वारा 31.12.2019 के पश्चात् पैरा 4.7 के लंबित प्रस्तावों बारे सभा
- दिनांक 19.12.2021 की रिपोर्ट/दस्तावेज प्रस्तुत करने बारे।

संदर्भ: दिनांक 19.12.2021 की सभा में जारी निर्देशों के संदर्भ में।


उपरोक्त विषय के सम्बंध में दिनांक 19.12.2022 को अति० प्र० मु० व० सं०, (एफ०सी०ए०),
हरियाणा, पंचकुला की अध्यक्षता में हुई सभा में कम संख्या 62 के एफ०सी०ए० केस पर हुए
विचार-विमर्श उपरान्त दिए गये निर्देशों के मददेनजर उक्त केसों की पूर्ण रिपोर्ट तथा मांगे गए
सम्बन्धित दस्तावेज साथ सलग्न आगामी आवश्यक कार्यवाही हेतु आपकी सेवा में प्रेषित है।

संलग्न/उपरोक्त

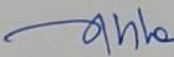
पृ० क्रमांक 1899

दिनांक 03/01/2023

इसकी एक प्रति वन संरक्षक, पश्चिमी परिमण्डल, हिसार को सूचनार्थ प्रेषित है।


वन मण्डल अधिकारी,
सिरसा।
03/01/2023

संलग्न/उपरोक्त


वन मण्डल अधिकारी,
सिरसा।
03/01/2023