

NO./RK/11993



Dated: 09-01-2026

Himachal Pradesh Forest Department
Suket Forest Division, Sundernagar

From: D.C.F. Suket.

To: Nodal Officer cum PCCF (FCA)
O/o Pr.CCF (HoFF) HP

Subject : Diversion of 41.815 ha.(now 33.3292 ha.) of forest land in favour of HPPWD for the construction of Slapper to Tatapani road (Km 8/500 to 61/600) with in the jurisdiction of Suket and Karsog Forest Division, Distt. Mandi Himachal Pradesh.

Memo

Kindly refer to Govt. of India, Regional Office EDS dated 01/01/2026 in the case of diversion of 41.815 ha.(now 33.3292 ha.) of forest land in favour of HPPWD for the construction of Slapper to Tatapani road.

2. In this context, point-wise reply of observations is as under:-

Sr. No.	EDS/Observations	Reply of Observations
1.	In reference to observation S. No.-B (iii), the amount deposited in favour of Compensatory Afforestation (CA) in the Karsog Forest Division does not match the amount indicated in the demand draft. State Govt. is requested to verify the same and deposit the deficit amount in the CAMPA fund, if any along with the respective CA scheme of the Karsog Forest division.	An amount of Rs. 1,22,71,550/- (Rupees One Crore Twenty-Two Lakh Seventy-One Thousand Five Hundred Fifty only), including SMCP cost at the CA site, has been deposited under CAMPA funds pertaining to Karsog Division. The said amount includes CA cost of Rs. 1,02,71,550/- and SMCP cost of Rs. 20,00,000/- which matches with the amount in the demand letter
2.	In reference to observation S.No.-B (iv), no reply has been submitted by the State Govt. State Govt. need to clarify whether the proposed CA sites (Suket and Karsog Forest Division) has been mutated in favour of the HPFD or not. If yes, then details of the same with statement clearly mentioning documentary evidence may be provided. If No, process of mutation may be carried out and submit the details when it complete.	As per the revenue records, i.e. Jamabandis of the sites selected for Compensatory Afforestation, the CA sites are situated in Demarcated Protected Forests and are under the ownership of the Himachal Pradesh Forest Department. Moreover, the certificates of the undersigned as well as the Divisional Forest Officer, Karsog, have been duly uploaded.
3.	The reclamation plan against which the amount has been deposited has not been uploaded. State Govt. is requested to upload the same.	The reclamation plan, against which the amount has already been deposited, has been attached and has also been uploaded on the PARIVESH Portal..

This is for favor of kind information & further necessary action at your end please.

Deputy Conservator of Forest,
Suket Forest Division,
Sundernagar.

Endst.No./ 11994-11996

Dated./ 09-01-2026


1. CF Mandi for information please.

P.T.O.



2. Copy is forwarded to Executive Engineer, Sundernagar Division, **HP PWD Sundernagar w.r.t. his office memo No. PW-SNR-CB-WA-FCA/2023 11702 dated 08.01.2026** for kind information please.

3.. Copy is forwarded to RFO Kangoo for kind information & further n/action. He may ensured that use of forest land may not be allowed till final approval by Competent Authority.


Deputy Conservator of Forest,
Suket Forest Division,
Sundernagar.

To

✓
The Divisional Forest Officer,
Suket Forest Division, Sundernagar,
Distt. Mandi H.P.

Sub: Diversion of 41.815 Ha (Now 33.3292 Ha) of forest land in favour of HPPWD for the construction of Slapper to Tattapani road (Km 8/500 to 61/600) within the jurisdiction of Suket and Karsog Forest Division, Distt. Mandi Himachal Pradesh.

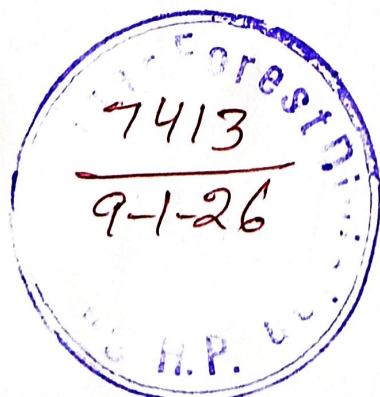
Ref: Online Proposal No. FP/HP/Road/37858/2018.

Sir,

In response to the EDS raised by the forest authority through online on 09.10.2024 on the subject cited above the point wise compliance/reply to queries are as under:-

Sr. No.	Observation	Compliance
1.	In reference to observation S. No.-B (iii), the amount deposited in favour of Compensatory Afforestation (CA) in the Karsog Forest Division does not match the amount indicated in the demand draft. State Govt. is requested to verify the same and deposit the deficit amount in the CAMPA fund, if any along with the respective CA scheme of the Karsog Forest division.	As per verification from online Portal and Demand Letter the amount of CA site pertaining to Karsog Forest Division, amounting to Rs. 1,22,71,550/- including SMCP cost at CA site (CA Cost= 10271550 & SMCP Cost= 2000000/-) has been deposited in CAMPA account which is matching with the demand letter.
2.	In reference to observation S.No.-B (iv), no reply has been submitted by the State Govt. State Govt. need to clarify whether the proposed CA sites (Suket and Karsog Forest Division) has been mutated in favour of the HPFD or not. If yes, then details of the same with statement clearly mentioning documentary evidence may be provided. If No, process of mutation may be carried out and submit the details when it complete.	As per the Jamabandi submitted the proposed CA site is DPF and is in the ownership of HP Forest Department. Moreover Certificate of DFO concerned is attached and uploaded herewith.
3.	The reclamation plan against which the amount has been deposited has not been uploaded. State Govt. is requested to upload the same.	The reclamation plan against which the amount has been deposited has been attached and uploaded in PARIVESH Portal.

U.R.K.
23/01
09/01



Executive Engineer,
HPPWD, Sundernagar
Sundernagar Division
HPPWD, Sundernagar

SITE SPECIFIC COMPENSATORY AFFORESTATION SCHEME IN LIEU OF DIVERSION OF 41.8150 HAC. (NOW 33.3292 HAC.) FOREST LAND (0.9590 HAC. OF KARSOG FOREST DIVISION) FOR CONSTRUCTION OF SLAPPER TATTAPANI ROAD KM. 8/500 TO 61/600 WITHIN THE JURIDICION OFSUKET & KARSOG FOREST DIVISION DISTRICT MANDI, HIMACHAL PRADESH COST ANALYASIS OF TALL PLANTATION OVER AN AREA OF 1 HACTORS (Per ha. cost norms, 1100 Nos. plants)


I	Name of Project	C/o Slapper Tattapani Road				
II	Name of User Agency	HP PWD Sunder Nagar				
III	Area for Compensatory Afforestation (in ha.)	30 HAC.				
IV	Location for Compensatory Afforestation	D-72 Restadhar 05 hac., D-235 Dhurmu 10 hac., D-240 Behal 10 hac., D-252 Naganal 05 hac.				
V	Type of fencing	Barbad Wire with RCC Fence Posts				
Sr No	Particulars of work	Total KM	Quantit y	Unit	Rate in Rs.	Amount
A- FENCING						
1	Survey and demarcation of plantation area		1	Hac.	268	268.00
2	Preparation/ purchase of RCC Fence post (including GST @18%)		50	Nos.	450	22500
3	Carriage of RCC fence post up to 165cm long over distance 2 Km uphill/ downhill	2	50	Nos.	150	15000.00
4	Preparation of digging of holes 20x30x50 cm size		50	Nos.	24.16	1208.0
5	Fixing of RCC fence posts including strutting		50	Nos.	19.12	956.00
6	Carriage of Barbed wire over distance 2 Km	2	0.75	Qtls.	250	375.0
7	Stretching and fixing of Barbed Wire in 4 stands		600	Rmt.	12.8	7680
8	Interlacing of thorny bushes along the fence		150	Rmt.	10.91	1636.50
9	Cost of Barbed Wire (including GST)		0.9	Qtls.	8000	7200
Total-A/Survey, Demarcation & Fencing						56823.50
Or Say						56800
B- PLANTING						
1	Bush cutting in strips (3mx3m)		1	Hac.	3180	3180.00
2	Digging of pits 45x45x45 cm		1100	Nos.	25.44	27984
3	Filling of pits 45x45xx45 cm		1100	Nos.	7.26	7986
4	Carriage of plants in P/bags over distance 2 Km uphill/ downhill from road side	2	1100	Nos.	6.6	14520
5	Planting of entire plant raised in P/Bags		1100	Nos.	5.82	6402

6	Construction of inspection path 60 cm width.		100	Rmt.	29.32	2932.00
7	Cost of sign board, carriage of plants from nursery to road side of Plantation area through vehicle & loading and unloading of plants.		L/S		3000	3000
8	Nursery cost of plants		1100	Nos.	33	36300
Total-B/Planting:-						102304
Or Say						102300
Grand Total(A +B)						159100
1st YEAR MAINTENANCE (30% BEATING UP)						
1	Re-digging of pits 45x45x45 cm		330	Nos.	13.5	4455.0
2	Filling of pits 45x45x45 cm		330	Nos.	7.26	2395.8
3	Planting of P. bag plants		330	Nos.	5.82	1920.6
4	Carriage P. Bag plants distance 2 Km uphill/ downhill	2	330	Nos.	6.6	4356
5	Repair of fencing		60	Rmt.	5.17	310
6	Nursery cost of plants		330	Nos.	33	10890
Total/1st Year Maintenance:						24327.6
Or Say						24350
2nd YEAR MAINTENANCE (20% BEATING UP)						
1	Re-digging of pits 45x45x45 cm		220	Nos.	13.5	2970.0
2	Filling of pits 45x45x45 cm		220	Nos.	7.26	1597.2
3	Planting of P. bag plants		220	Nos.	5.82	1280.4
4	Carriage P. Bag plants distance 2 Km uphill	2	220	Nos.	6.6	2904
5	Repair of fencing		60	Rmt.	5.17	310
6	Nursery cost of plants		220	Nos.	33	7260
Total/2nd Year Maintenance:						16322
Or Say						16350
3rd YEAR to 10th YEAR MAINTENANCE (10% BEATING UP)						
1	Re-digging of pits 45x45x45 cm		110	Nos.	13.5	1485.0
2	Filling of pits 45x45x45 cm		110	Nos.	7.26	798.6
3	Planting of P. bag plants		110	Nos.	5.82	640.2
4	Carriage P. Bag plants distance 2 Km uphill	2	110	Nos.	6.6	1452
5	Repair of fencing		60	Rmt.	5.17	310
6	Nursery cost of plants		110	Nos.	33	3630
Total						8316
Or Say						8350

Divisional Forest Officer,
Karsog Forest Division, HP.

GENERAL ABSTRACT OF COMPENSATORY AFFORESTATION SCHEME FOR THE DIVERSION OF 41.8150 HAC.(NOW 33.3292 HAC.) FOREST LAND (0.9590 HAC. OF KARSOG FOREST DIVISION) FOR CONSTRUCTION OF SLAPPER TATTAPNI ROAD KM. 8/500 TO 61/600 WITHIN THE JURIDICION OF SUKET & KARSOG FOREST DIVISION DISTRICT MANDI, HIMACHAL PRADESH.

CA BILL							
Sr. No.	Particulars	Area in ha.	Year	Rate per hac.	Cost escalation	Rate after applying cost of escalation	Amount
A) Compensatory Afforestation							
1	New plantation	30.00	2025-26	159100	10%	175010	5250300
2	1st year maintenance	30.00	2026-27	24350	20%	29220	876600
3	2nd year maintenance	30.00	2027-28	16350	30%	21255	637650
4	3rd year maintenance	30.00	2028-29	8350	40%	11690	350700
5	4th year maintenance	30.00	2029-30	8350	50%	12525	375750
6	5th year maintenance	30.00	2030-31	8350	60%	13360	400800
7	6th year maintenance	30.00	2031-32	8350	70%	14195	425850
8	7th year maintenance	30.00	2032-33	8350	80%	15030	450900
9	8th year maintenance	30.00	2033-34	8350	90%	15865	475950
10	9th year maintenance	30.00	2034-35	8350	100%	16700	501000
11	10th year maintenance	30.00	2035-36	8350	110%	17535	526050
Total initial planting and 10 year maintenance:-							10271550
Added Departmental Charges @17.5%							1797521
Contingency Charges @5%							513578
Grand C.A. Total							12582649
B) Soil Conservation Works							
		Phy.	Year	unit rate	0	0	Amount
1	Construction of Check Dam with crate wires	7	2026-27	80000	0	0	560000
2	Construction of Dry Stone Check Dam	20	2026-27	30000	0	0	600000
3	Construction of water pond	5	2026-27	100000	0	0	500000
4	Live Hedge Planting	1790	2026-27	190	0	0	340000
	Total SMS Works						2000000
	G. Total A & B						14582649


 Divisional Forest Officer,
 Karsog Forest Division, HP.

Detail of CA including SMC Plan of the site, Reclamation Plan including Monitoring, Wildlife Management Plan in lieu of forest area to be diverted measuring 41.8150 Ha. (Now 33.3292 Ha.) of forest land (0.9590 Ha. of Karsog Forest Division) for the construction of Slappar to Tatapani Road (Km 8/500 to 61/600) within the jurisdiction of Suket and Karsog Forest Division (H.P.)

Sr. No.	Detail of Works	Amount (in Rs.)	Remarks
1.	Cost of CA at site	10271550.00	Bill Attached
2.	Cost of SMC Plan at CA site	2000000.00	
3.	Contegency Charges @5%	513578.00	
4.	Total	12785128.00	
5.	Departmental Charges@17.5%	1797521.00	
6.	G.Total	14582649.00	
7.	Reclamation Plan including monitoring excluding engineering structure cost for muck management of 39 dumping sites	0	
8.	SMC Plan at the Road/Construction Site	0	
9.	Wildlife Management Plan	0	
	Grand Total	14582649.00	


 Divisional Forest Officer
 Karsog Forest Division

राजस्व विभाग, हिमाचल प्रदेश - नकल जमाबंदी

एस.सी.ए रसीद संख्या: 5302122121722183

जिला : मण्डी
तहसील/उप-तहसील: डैहर
कानूनगोवृत : कांगू
पटवार वृत : बटवाड़ा
हदबस्त न. : 242

नाम : .
पिता/पति : .

सेवा शुल्क : ₹ 10.00
नकल शुल्क : ₹ 15.00
कुल शुल्क : ₹ 25.00

राजस्व गांव : डी.पी.एफ.आहन सुनाली सकरव

जमाबंदी वर्ष: 2021-2022

क्षेत्रफल ईकाई: बीघा-बिस्वा-बि.

खता नम्बर नम्बरदार का नाम व पत्नी खाता पर लगने वाले कले भू- राजस्व एवं स्वाई का विवरण	खतानी नम्बर तथा मजारे द्वारा अदा किए जाने वाले लगान का विवरण	मालिक का पूर्ण विवरण	काश्तकार/कब्जाधारक का पूर्ण विवरण	सिंचाई का साधन	खसरा नम्बर	भूमि का क्षेत्रफल व किस्म	राजस्व गांव का कले मामला तथा भूमि की किस्मवार प्रति ईकाई भू-राजस्व दर	टिप्पणी/कैफियत
1	2	3	4	5	6	7	8	9
2 मिन	2 मिन	सरकार हिमाचल प्रदेश	कब्जा वन विभाग ताबे हकूक बर्तन बर्तनदारान मुताबिक नक्शा वर्तन		14/2	1516-19-18 जंगल मैहफूजा मेहदूदा	कब्जा व पड़ता बशरह खेवट न. (1)	
2	2							
बशरहा								
खेवट न.								
(1)								
खारज अज बाए								

Kendra
Lok Mitra
C. Sunder Nagar
(H.P.)-175048
20-60198

Certified that this copy has been generated from the database of Revenue Department at Centra

Server- HP as accessed by the Lok Mitra Kendra LMK Sunder Nagar - 1 on 29-October-2025

निकनेट : हिमाचल प्रदेश - शिमला

दिनांक: 29-Oct-2025

To Verify, enter the Copy No above Bar Code at

<https://himbhoomilmk.nic.in>

For Validity Refer : Notific. No:Rev-C(F)/10-1/2009 Dated 14-Feb-2011

Jam06092516539



पृष्ठ संख्या: 1

राजस्व विभाग, हिमाचल प्रदेश - नकल जमाबंदी

जिला : मण्डी
तहसील/उप-तहसील: डैहर
कानूनगोवत : कांगू
पटवार वृत्त : बटवाड़ा
हदबस्त न. : 245

राजस्व गांव : बटवाड़ा

एस.सी.ए रसीद संख्या: 5302122321759885

नाम : .
पिता/पति : .

सेवा शुल्क : ₹ 20.00
नकल शुल्क : ₹ 25.00
कुल शुल्क : ₹ 45.00

जमाबंदी वर्ष: 2019-2020

क्षेत्रफल ईकाई: बीघा-बिस्वा-बि.

खाता नम्बर नम्बरदार का नाम व पत्नी खाता पर लगने वाले कल भू- राजस्व एवं स्वाई का विवरण	खतोनी नम्बर तथा मजारी द्वारा अदा किए जाने वाले लगान का विवरण	मालिक का पूर्ण विवरण	काश्तकार/कब्जाधारक का पूर्ण विवरण	सिंचाई का साधन	खसरा नम्बर	भूमि का क्षेत्रफल व किस्म	राजस्व गांव का कल मामला तथा भूमि की किस्मवार प्रति ईकाई भू-राजस्व दर	टिप्पणी/कैफियत
1	2	3	4	5	6	7	8	9
196 मिन 116 म. 193 बशरहा खेवट न. (1) 4.33 माल 2.34 स्वाई 1.99 काबले वसूल 0.17 माल 0.09 स्वाई 0.08 नाकाबले वसूल 4.16 माल 2.25 स्वाई	221 मिन 215	सरकार हिमाचल प्रदेश	कब्जा वन विभाग		703	936-19-02 जंगल मेंहफूजा गैर मेंहदूदा	कब्जा व पड़ता बशरहा खेवट न. (1)	न.ई. कि.ई. 605 हिब्बा

Keender
Lok Miter
C. Sunder
(H.P.)-176018
90-60198

2	3	4	5	6	7	8	9

Keade
 Lok Mitra
 Sunder Nagar
 (H.P.)-175048
 0180-60198

राजस्व विभाग, हिमाचल प्रदेश - नकल जमाबंदी

जिला : मण्डी
तहसील/उप-तहसील: डैहर
कानूनगोवृत : कांगू
पटवार वृत : बटवाड़ा
हदबस्त न. : 245

राजस्व गांव : बटवाड़ा

एस.सी.ए रसीद संख्या: 5302122221745931

नाम : .
पिता/पति : .

सेवा शुल्क : ₹ 20.00
नकल शुल्क : ₹ 25.00
कुल शुल्क : ₹ 45.00

जमाबंदी वर्ष: 2019-2020

क्षेत्रफल ईकाई: बीघा-बिस्वा-बि.

खाता नम्बर नम्बरदार का नाम व पत्नी खाता पर लगने वाले कल भू- राजस्व एवं स्वाई का विवरण	खतोनी नम्बर तथा मजारी द्वारा अदा किए जाने वाले लगान का विवरण	मालिक का पूर्ण विवरण	काश्तकार/कब्जाधारक का पूर्ण विवरण	सिंचाई का साधन	खसरा नम्बर	भूमि का क्षेत्रफल व किस्म	राजस्व गांव का कल मामला तथा भूमि की किस्मवार प्रति ईकाई भू-राजस्व दर	टिप्पणी/कफियत
1	2	3	4	5	6	7	8	9
196 मिन 116 म. 193 बशरहा खेवट न. (1) 4.33 माल 2.34 स्वाई 1.99 काबले वसूल 0.17 माल 0.09 स्वाई 0.08 नाकाबले वसूल 4.16 माल 2.25 स्वाई	221 मिन 215	सरकार हिमाचल प्रदेश	कब्जा वन विभाग		816	3454-05-01 जंगल मेहफूजा गैर मेहदूदा	कब्जा व पड़ता बशरहा खेवट न. (1)	न.ई. कि.ई. 605 हिब्बा

Kendal
Lok Mitter
C. Sunder
(H.P.) 1/30/18
30/01/198

2	3	4	5	6	7	8	9

Lok Mitra
 C. Sunder Nagar
 (H.P.)-175018
 04480-60198

Certified that this copy has been generated from the database of Revenue Department at Centra
 Server- HP as accessed by the Lok Mitra Kendra LMK Sunder Nagar - 1 on 29-October-2025
 निकनेट : हिमाचल प्रदेश - शिमला

दिनांक: 29-Oct-2025

To Verify; enter the Copy No above Bar Code at
<https://himbhoomilmk.nic.in>
 For Validity Refer : Notific. No:Rev-C(F)/10-1/2009 Dated 14-Feb-2011

Jam06092516540



पृष्ठ संख्या: 2

राजस्व विभाग, हिमाचल प्रदेश - नकल जमाबंदी

जिला : मण्डी
तहसील/उप-तहसील: करसोग
कानूनगोवृत : सेरी
पटवार वृत : देलग
हदबस्त न. : 542

एस.सी.ए रसीद संख्या: 5328161021894776

नाम : ,.
पिता/पति : .

सेवा शुल्क : ₹ 20.00
नकल शुल्क : ₹ 25.00
कुल शुल्क : ₹ 45.00

राजस्व गांव : डी.पी.एफ.धर्म

जमाबंदी वर्ष: 2020-2021

क्षेत्रफल ईकाई: बीघा-बिस्वा-बि.

खाता नम्बर नम्बरदार का नाम व पत्नी खाता पर लगने वाले कल भू- राजस्व एवं स्वाई का विवरण	खतौनी नम्बर तथा मजारे द्वारा अदा किए जाने वाले लगान का विवरण	मालिक का पूर्ण विवरण	काश्तकार/कब्जाधारक का पूर्ण विवरण	सिंचाई का साधन	खसरा नम्बर	भूमि का क्षेत्रफल व किस्म	राजस्व गांव का कल मामला तथा भूमि की किस्मवार प्रति ईकाई भू-राजस्व दर	टिप्पणी/कैफियत
1	2	3	4	5	6	7	8	9
37 मिन 35 बशरहा खेवट न. (1) 3.20 माल 1.73 स्वाई 1.47 काबले वसूल 0.00 माल 0.00 स्वाई 0.00 नाकाबले वसूल 3.20 माल 1.73 स्वाई	72 मिन 71	सरकार हिमाचल प्रदेश	कब्जा महकमा जंगलात तावे वर्तन दारान मुताविक नक्शा वर्तन		2	2810-19-14 जंगल मेहफूजा मेहदूदा	कब्जा व पड़ता बशरह खेवट न. (1)	नोट :- मुताविक मि. न. 5539/SO फैसला 2-8-76 के न. ख. 345 रकबा तादादी 0-7-14 विघा पर हकूक घास कटाई के दिवान चन्द, मंगत राम पुत्र छलोड़ के दिये गये हैं।

LOK MITRA KENDRA

Auth. Sign.

1	2	3	4	5	6	7	8	9
1.47								

LOK MITRA KENDRA
Auth. Sign.


Certified that this copy has been generated from the database of Revenue Department at Central
Server- HP as accessed by the Lok Mitra Kendra Deepika Thakur on 24-November-2025

To Verify, enter the Copy No above Bar Code at

<https://himbhoomilmk.nic.in>

For Validity Refer : Notific. No:Rev-C(F)/10-1/2009 Dated 14-Feb-2011

Jam090125101093



राजस्व विभाग, हिमाचल प्रदेश - नकल जमाबंदी

एस.सी.ए रसीद संख्या: 5328162522059445

जिला : मण्डी
तहसील/उप-तहसील: बगशाड
कानूनगोवृत : चुराग
पटवार वृत : काहणू
हदबस्त न. : 76

नाम : .
पिता/पति : .

सेवा शुल्क : ₹ 20.00
नकल शुल्क : ₹ 25.00
कुल शुल्क : ₹ 45.00

राजस्व गांव : डी.पी.एफ.रैस्टाधार

जमाबंदी वर्ष: 2021-2022

क्षेत्रफल ईकाई: बीघा-बिस्वा-बि.

खता नम्बर नम्बरदार का नाम व पत्नी खता पर लगने वाले कल भू- राजस्व एवं स्वाई का विवरण	खतौनी नम्बर तथा मजारे द्वारा अदा किए जाने वाले लगान का विवरण	मालिक का पूर्ण विवरण	काश्तकार/कब्जाधारक का पूर्ण विवरण	सिंचाई का साधन	खसरा नम्बर	भूमि का क्षेत्रफल व किस्म	राजस्व गांव का कल मामला तथा भूमि की किस्मवार प्रति ईकाई भू-राजस्व दर	टिप्पणी/कैफियत
1	2	3	4	5	6	7	8	9
83 मिन 76 बशरहा खेवट न. (1) 33.89 माल 18.32 स्वाई 15.57 काबले वसूल 7.40 माल 4.00 स्वाई 3.40 नाकाबले वसूल 26.49 माल 14.32 स्वाई	115 मिन 108	सरकार हिमाचल प्रदेश	कब्जा मालिक ताबे हकूक बर्तन बर्तनदारान मुताविक नक्शा वर्तन		2	643-16-11 चरागाह दख्तान	कब्जा व पड़ता बशरहा खेवट न. (1)	

LOK MITRA KENDRA
Auth. Sign.
LOK MITRA KENDRA

1	2	3	4	5	6	7	8	9
12.17								

LOK MITRA KENDRA
Auth. Sign.


Certified that this copy has been generated from the database of Revenue Department at Central
Server- HP as accessed by the Lok Mitra Kendra Deepika Thakur on 24-November-2025

To Verify, enter the Copy No above Bar Code at

<https://himbhoomilmk.nic.in>

For Validity Refer : Notific. No:Rev-C(F)/10-1/2009 Dated 14-Feb-2011

Jam090125101100



राजस्व विभाग, हिमाचल प्रदेश - नकल जमाबंदी

एस.सी.ए रसीद संख्या: 5328161821978907

जिला : मण्डी
तहसील/उप-तहसील: करसोग
कानूनगोवृत : सराहन
पटवार वृत : गवालपुर
हदबस्त न. : 592

नाम : .
पिता/पति : .

सेवा शुल्क : ₹ 10.00
नकल शुल्क : ₹ 15.00
कुल शुल्क : ₹ 25.00

राजस्व गांव : डी.पी.ऐफ.नागानाल

जमाबंदी वर्ष: 2020-2021

क्षेत्रफल ईकाई: बीघा-बिस्वा-बि.

खाता नम्बर नम्बरदार का नाम व पत्नी खाता पर लगने वाले कल भू- राजस्व एवं स्वाई का विवरण	खतौनी नम्बर तथा मजारे द्वारा अंदा जिते जाने वाले लगान का विवरण	मालिक का पूर्ण विवरण	काश्तकार/कब्जाधारक का पूर्ण विवरण	सिंचाई का साधन	खसरा नम्बर	भूमि का क्षेत्रफल व किस्म	राजस्व गांव का कल मामला तथा भूमि की किस्मवार प्रति ईकाई भू-राजस्व दर	टिप्पणी/कैफियत
1	2	3	4	5	6	7	8	9
6 मिन	8	सरकार हिमाचल प्रदेश	कब्जा वन विभाग ताबे हकूक वर्तन दारान मुताविक नकशा वर्तन		1	3262-04-02 जंगल मैहफूजा मेहदूदा	कब्जा व पड़ता बशरह खेवट न. (1)	
बशरहा खेवट न. (1)								
खारज अंज बाह								

LOK MITRA KENDRA

Auth. Sign.

Certified that this copy has been generated from the database of Revenue Department at Centra

Server- HP as accessed by the Lok Mitra Kendra Deepika Thakur on 24-November-2025

To Verify; enter the Copy No above Bar Code at

<https://himbhoomilmk.nic.in>

For Validity Refer : Notific. No:Rev-C(F)/10-1/2009 Dated 14-Feb-2011

Jam090125101099



निकनेट : हिमाचल प्रदेश - शिमला

दिनांक: 24-Nov-2025

पृष्ठ संख्या: 1

राजस्व विभाग, हिमाचल प्रदेश - नकल जमाबंदी

एस.सी.ए रसीद संख्या: 5328162622070444

जिला : मण्डी
तहसील/उप-तहसील: करसोग
कानूनगोवृत : सराहन
पटवार वृत : सिंहज
हदबस्त न. : 556

नाम : .
पिता/पति : .

सेवा शुल्क : ₹ 20.00
नकल शुल्क : ₹ 25.00
कुल शुल्क : ₹ 45.00

राजस्व गांव: सिंहज

जमाबंदी वर्ष: 2021-2022

क्षेत्रफल ईकाई: बीघा-बिस्वा-बि.

खाता नम्बर नम्बरदार का नाम व पत्नी खाता पर लगने वाले कल भू- राजस्व एवं स्वाई का विवरण	खतौनी नम्बर तथा मजारे द्वारा अदा किए जाने वाले लगान का विवरण	मालिक का पूर्ण विवरण	काश्तकार/कब्जाधारक का पूर्ण विवरण	सिंचाई का साधन	खसरा नम्बर	भूमि का क्षेत्रफल व किस्म	राजस्व गांव का कुल मामला तथा भूमि की किस्मवार प्रति ईकाई भू-राजस्व दर	टिप्पणी/कैफियत
1	2	3	4	5	6	7	8	9
27 मिन 27 बशरहा खेवट न. (1) 7.55 माल 4.08 स्वाई 3.47 काबले वसूल 1.85 माल 1.00 स्वाई 0.85 नाकाबले वसूल 5.70 माल 3.08 स्वाई	45 मिन 45	सरकार हिमाचल प्रदेश	कब्जा मालिक तावे हकुक वर्तन दारान मुताविक नक्शा वर्तन		507	04-17-02 चरागाह द्रख्तान	कब्जा व पड़ता बशरह खेवट न. (1)	

LOK MITRA KENDRA
Auth. Sign.
Auth. Sign.
LOK MITRA KENDRA

1	2	3	4	5	6	7	8	9
2.62								

LOK MITRA KENDRA

Auth. Sign.

Certified that this copy has been generated from the database of Revenue Department at Centra

Server- HP as accessed by the Lok Mitra Kendra Deepika Thakur on 24-November-2025

निकनेट : हिमाचल प्रदेश - शिमला

To Verify; enter the Copy No above Bar Code at

<https://himbhoomilnk.nic.in>

For Validity Refer : Notific. No:Rev-C(F)/10-1/2009 Dated 14-Feb-2011

Jam090125101101



दिनांक: 24-Nov-2025

पृष्ठ संख्या: 2

Certificate

It is certified that the land selected for the Compensatory Afforestation in lieu of diversion of 41.815 ha. (now 33.3292 ha.) of forest land in favour of HPPWD for the construction of Slapper to Tatapani road (Km 8/500 to 61/600) under the jurisdiction of Suket and Karsog Forest Division, exists in Demarcated Protected Forests (DPF). It is further certified that said area are duly recorded in revenue record as Jungle MehfoojaMahdooda and are in the ownership of the Forest Department. The relevant Jamabandhis are attached for your ready reference. The detail of CA Land is as below:-



Sr. No.	Name of Division	Name of Range	Name of CA Area	Extent of area	Status of Land	Remark
1.	Karsog	Seri	Naganal	5 ha	DPF	
2.	Karsog	Seri	Dhurmu	10 ha	DPF	
3.	Karsog	Seri	Behal	10 ha	DPF	
4.	Karsog	Pangna	Restadhar	5ha.	DPF	
5.	Suket	Kangoo	Batwara	10 ha	DPF	
6.	Suket	Kangoo	AienSunail	10 ha	DPF	
7.	Suket	Kangoo	Haraboi	10 ha	DPF	
8.	Suket	Kangoo	Hara-II	10 ha	DPF	
9.	Suket	Kangoo	DPF Jartu	7 ha	DPF	
Total				77 ha.		

Divisional Forest Officer
Karsog Forest Division

Deputy Conservator of Forests
Suket Forest Division
Sundernagar District (H.P.)

03.01.2026

Reclamation Plan with Monitoring Plan for 39 proposed Muck Dumping Site (3.2 Ha.) in respect of FCA proposal for the Construction of Slapper to Tattapani road (Km 8/500 to 61/600), within the jurisdiction of Suket & Karsog Forest Division, Distt. Mandi H.P.



Submitted By:-

Executive Engineer(B&R)

HPPWD Sundernagar

Distt. Mandi H.P.

43
Divisional Forest Officer
Suket Forest Division
Sundernagar

Executive Engineer,
Sundernagar Division
HPPWD, Sundernagar

Reclamation Plan with Monitoring Plan for 39 proposed Muck Dumping Site (3.2 Ha.) in respect of FCA proposal for the Construction of Slapper to Tattapani road (Km 8/500 to 61/600), within the jurisdiction of Suket & Karsog Forest Division, Distt. Mandi H.P.

Diversion of **33.3292 Ha.** of forest land has been proposed for the Construction of Slapper to Tattapani road (Km 8/500 to 61/600), within the jurisdiction of Suket & Karsog Forest Division, Distt. Mandi H.P.

The total length of the road is 53.100 Kms, and the length i.e. 42.429 Km passes through the forest land and 10.671 Kms through non-forest land. The road will be constructed in cut and fill method. A total quantity of muck 702630 cum of muck will be generated during the construction of this road. Since after excavation of earth there will be some increase in volume of soil which is calculated at 40%. The serviceable material will be stacked at site in the form of stone/aggregate i.e. 281052 m³ and will be used in dry masonry & edge wall, nearly 20% of muck will have to be disposed off in the identified dumping sites as per reclamation plan.

Thus all the muck generated will be dumped in the designated dumping sites. 39 numbers dumping sites designated as DS-1, DS-2, DS-3, DS-4 and so on up to DS-39 have been indentified for dumping of muck/debris to be produced during the construction phase of the project. It is proposed that the dumping sites are treated in such a manner that these do not pose any problem to the local environment. This reclamation plan has been formulated with the following objectives:-

1. To arrest the dumped muck in situ so that it does not find its way to the nearby drainage channels, thus altering the drainage pattern of the area.
2. To rehabilitate the dumped area over a period of time so that it merges with the adjoining natural landscape and does not stand out as a sore point.
3. To improve the aesthetic view of the dumping grounds/dumping site by planting suitable plants and trees species thereby increasing the vegetable cover in the area.
4. To stabilize the dumping site by vegetative and engineering structure.

Implementation

The proposal will be implemented by the user agency itself at its own cost as detailed in this plan. The implementation of the plan will be supervised by the forest department from time to time and the progress will be periodically monitored. In case of default the sanction of diverted land may be revoked with suitable penalty as decided by the Govt. of India.

9/5
Divisional Engineer
Suket Forest Division,
Sundernagar

Executive Engineer,
Sundernagar Division
HPPWD, Sundernagar

Strategy

The two phased approach will be followed for reclamation of the dumping sites. In the first instance crate walls will be created around the dumping site so that required capacity for dumping of muck is created at the sites. The detailed drawings of the Crate works to be undertaken are enclosed. The primary objective of the crate works will be to arrest the dumping muck to the dumping site and not to allow its spillage to the adjoining are eventually to nearby drainage lines. The capacity of the dumping sites has been calculated i.e. 395620 cum as detailed in the Muck Management Plan and will be enough to hold the muck to be dumped in each of the sites.

In the second phase once the dumping is complete it will be ensured that the dumping site is planted with the grasses, bushes shrubs so that it gives an aesthetic look. This vegetal cover will also help in binding the soil and will prevent its erosion. For vegetating the dumping sites suitable local species will be preferred. However, It may be noted that bulk of the muck to be dumped will be excavated material which will be lacking in essential nutrients and organic matter and hence it will be desirable to increase the nutrients status of the top soil to be conducive to tree vegetal growth. For this purpose maturing of the top soil be done if required, the imported soil be brought to replenish the top soil. Intently the grasses and bushes will be planted in the area to improve soil condition. Once these grasses and bushes take hold to the site, the tall suitable plants species will be planted in the next phase. The minimum height of plant will be 5 feet and collar dia of plant will be 1.5 to 2 cm. The tall tree species to be planted will be mainly Bail, Taur, Aambla, Robinia, Shisham & Daroo etc. Grasses like Steria and Napier will also propagated. Trees will be planted at the closer spacing so that canopy is closed at the earliest. Hence, the spacing will be kept at 3 X 3 mtrs. The total area involved in the dumping site is 32000 Sqm. Shrubs and bushes will be planted in between these trees. The dumping site will be fenced with rock bared wire fencing to prevent the entry of the stray cattle thereby ensuring the protection of the plant from grazing and otherwise. Also, due to inert nature of the soil, plant will need extra care for their establishment for the purpose imported soil/organic manner will be added in each pit for easy establishment of plants. Watering of the plant in dry session will be provided to prevent mortality. The plantation will be further maintained in project cost for ten years when beating up of failure, will be done.

The cost estimate of dumping site is enclosed as Annexure R and the cost of trees will be met from the yearly programme of plantation during rainy season. The plantation work will be started from the year following the completion of dumping site. However, creation of the crate walls around the dumping sites will be done prior to actual dumping.

CP
Divisional Forest Officer
Suket Forest Division
Sundernagar

Executive Engineer,
Sundernagar Division
HPPWD, Sundernagar

Engineering Cost = 1800000.00 (A)

Plantation Cost = 1045300.00 (B)

Cost of the Reclamation Plan (A+B) = 2845300/- (C)

(Twenty Eight Lacs Forty Five Thousand Seven Hundred and Seventy Three only).

**Add 1% of Total Cost of Reclamation Plan for Survey Work, Evaluation & Monitoring
= 28453.00 (D)**

Total Cost of reclamation Plan & Monitoring (C+D) = 2873753/-

(Twenty Eight Lacs Seventy Four Thousand Two Hundred and Eleven only)

Note:- The Engineering Work will be executed by the User Agency (i.e. HPPWD Sundernagar) in CA site and Plantation cost with monitoring cost i.e. **Rs. 1055753/-** will be deposited in CAMPA Account.

Post Reclamation Arrangement:

Since the area in question is required by the user agency only for the temporary use of dumping, hence the area will be reverted back to the forest department after implementing the reclamation plan, if so stipulated by Govt. of India. However, it at the time of so reverting back the forest department if any activity as per this reclamation plan is found wanting then the forest department may realize the cost of that activity from the user agency at the prevailing wage rates applicable in forest department and may get the same done departmentally at the project cost.

The image shows two handwritten signatures and two official stamps. The first signature is in blue ink and is positioned above a blue stamp that reads "Assistant Engineer HPPWD Sundernagar Sub-Division Sundernagar". The second signature is in black ink and is positioned above a black stamp that reads "Executive Engineer (B&R) HPPWD Division Sundernagar". Below this, there is a black stamp that reads "Divisional Forest Off Suket Forest Divisic Sundernagar".

Full Title of the Project: - Diversion of 33.3292 hectare of Forest land in favour of HPPWD, for the construction of Slappar to Tattapani Road Km 8/500 to 61/600, Distt. Mandi Himachal Pradesh (Online Proposal No. FP/HP/ROAD/37858/2018).

"SCHEME FOR AFFORESTATION ON 39 MUCK DUMPING SITES OVER 3.2 Ha."

Detailed scheme for afforestation to be carried out at dumping sites (DS1 to DS39) in lieu of diversion of 33.3292 Hectare of Forest Land in favour of HPPWD for the construction of Slappar to Tattapani Road Km 8/500 to 61/600, Distt. Mandi Himachal Pradesh

1. Detail of Dumping site (DS1, DS2, DS3 and upto DS 39)

District **Mandi**
Name of Division **Suket & Karsog** Range **Kangoo/Pangna**

2. Detail of Year Wise Breakup of Requirement of Funds

Particulars of works/ Year	Plants /ha.	Approved Rate of Tall Plants (in Rs.)	10% hike every year of approved rates (in Rs.)	Total amount after 10% hike/ha.	Total Amount for 1600 plants (in Rs.)
A-i Survey, Demarcation, Fencing & Planting Zero Year (B/L Specices as like Daru, Amaltas, Shisham, Taur, Aambla etc.)	500 Plants/ha	180000	18000	198000	633600
1 st Year	3.2 ha	5480	1096	6576	21043.2
2 nd Year	3.2 ha	3020	906	3926	12563.2
3 rd Year	3.2 ha	1390	556	1946	6227.2
4 th Year	3.2 ha	1390	695	2085	6672
5 th Year	3.2 ha	1390	834	2224	7116.8
6 th Year	3.2 ha	1390	973	2363	7561.6
7 th Year	3.2 ha	1390	1112	2502	8006.4
8 th Year	3.2 ha	1390	1251	2641	8451.2
9 th Year	3.2 ha	1390	1390	2780	8896
10 th Year	3.2 ha	1390	1529	2919	9340.8
Total A(i)					729478.4
(A-ii) 1st year maintenance of cost of TALL plants=480 Nos.(i.e. 30% of total number planted in planting year)	83.71	rate of 2024-25 with increase of 10%			40180.8
2nd year maintenance of cost of plants=480 Nos.(i.e. 30% of total number planted in planting year)	91.32				43833.6
3rd year maintenance of cost of plants=320 Nos.(i.e. 20% of total number planted in planting year)	98.93				31657.6
4th year maintenance of cost of plants=240 Nos.(i.e. 15% of total number planted in planting year)	106.54				25569.6
5th year maintenance of cost of plants=240 Nos.(i.e. 15% of total number planted in planting year)	114.15				27396

Executive Engineer,
Sundernagar Division
HPPWD, Sundernagar

Divisional Forest Officer
Suket Forest Division
Sundernagar (H.P.) - 175018

6th year & upto 10th year maintenance of cost of plants=800 Nos.(i.e. 10% of total number planted in planting year)	121.76				97408
Total A-ii					266045.6
Total-A					995524
Contegency charges @ 5%					49776.2
Total					1045300.2
Ten Lakh Forty Five Thousand Three Hundred Only					1045300

5. Technical details

Technical details of Compensatory Afforestation Scheme are as follows :

- General Details : The Plantation will be done through pit method as per plantation norms.
- Spacement : 3x3 mtrs. Between pits & pits of size 60x60x60 cm.
- Species based on locality/site factors, local demand of people and site specific
- Plantation Method : Pit Planting method
- Protection : (Fencing, Watch man, People's Participation etc.)-B-wire fencing using concrete same posts.
- Proposed Monitoring , Mechanism : by higher authority , Monitoring & Evaluation and Divisional Level.
- Any other information. : Nil.

**Executive Engineer,
Sundernagar Division
HPPWD. Sundernagar**

**Divisional Forest Officer
Suket Forest Division
Sundernagar (H.P.) - 175018**