

To

The Divisional Forest Officer

~~Kinnar~~ Forest Division.

Joginder Nagar

Subject: Proposal for seeking prior approval of the Central Government under Section 2 (1) of the Van (Sanrakshan Evam Samvardhan) Adhiniyam, 1980 in favour of Shri Vinod Kumar, Village Trambla, PO Longni, for non-forestry use of 1.7674 ha. of forest land for mining lease for extraction of Sand, Stone and Bajri in Son Khad Part-III at Kalsawai, within the jurisdiction of Joginder Nagar Forest Division, District Mandi, HP. (Online Proposal No. FP/HP/MIN/119019/2021)- regarding.

Sir,

This is with reference to the subject cited above. In this context the compliance report to the conditions of Stage-I Approval is as under:-

(A) वे शर्तें, जिनका राज्य वन विभाग द्वारा वन भूमि सौंपने से पहले अनुपालन करने की आवश्यकता है:-

Sr. No.	Conditions	Compliance
1.	Legal status of the diverted forest land shall remain unchanged	Agreed
2.	The cost of felling of trees shall be deposited by the User Agency with the State Forest Department	The cost of felling of Trees has been deposited with State Forest Department vide E-Challan receipt No. 213264 Dated 16.010.2024 Amounting to Rs. 2,35,552/-.
3	The user agency shall comply all the conditions stipulated in guidelines issued by the Ministry's File No. FC-11/56/2024-FC dated 29.08.2024.	Agreed
4.	Extraction of minor minerals shall be carried out manually. Further, the State Government shall ensure that there is no erosion and change in river course due to extraction/collection of sand, stone and Bajri from the riverbed. All Guidelines of Ministry of Environment, Forest and Climate Change issued in respect of extraction/collection of sand, stone and Bajri from the river-bed shall also be followed.	Agreed
5.	The extraction of minor mineral shall be as per DSR study report and the annual quantity shall not exceed the average of extractions in the years of 2015-16 to 2019-20.	Agreed
6.	Extraction of minor minerals when permitted shall be from the middle of the	Agreed

	riverbed after leaving one fourth of the river bed on each bank untouched	Agreed
7.	The Compensatory Afforestation shall be taken up by the State Forest Department over an area of 3.53 ha double in extent in Chhej khobla DPF Survey No. 53A/9, Dharampur Forest Range, Joginder Nagar Forest Division, District Mandi, at the cost of the User Agency, within two years from the date of grant of Stage- II/final approval.	Agreed
8.	The State Government shall certify that no plantation/afforestation under any scheme/ plan/program has been undertaken in the past ten years over the degraded forest land identified and accepted for carrying out compensatory afforestation.	Agreed
9.	The cost of compensatory afforestation at the prevailing wage rates as per compensatory afforestation scheme and the cost of survey, demarcation and erection of permanent pillars, if required on the CA land, shall be deposited in advance with the Forest Department by the user agency. The CA will be maintained for 10 years. The scheme may include afforestation of indigenous species with appropriate provision for anticipated cost increase for works scheduled for subsequent years, into the account of National Authority, CAMPA managed by the State Government	The cost of CA has been deposited in Himachal Pradesh CAMPA account through RTGS vide UTR No. ICICIR5202410500320558 Dated 15.10.2024.
10.	The land identified for the purpose of CA shall be clearly depicted on a Survey of India toposheet of 1:50,000 scale	Agreed
11.	The User agency either himself or through the State Forest Department shall undertake afforestation on degraded forest land, at project cost, one and half time in extent to the area used for safety zone	Agreed
12.	The State Government shall upload KML files of the polygons of forest area under diversion and degraded forest area identified and accepted for raising compensatory afforestation, in the E-Green watch portal with all the requisite details prior to final approval	Agreed
13.	The user agency shall transfer the funds towards the cost of Net Present Value (NPV) of the forest land being diverted under this proposal from the User Agency as per the orders of the Hon'ble Supreme Court of India dated	Agreed

	28.03.2008, 24.04.2008 and 09.05.2008 in Writ Petition (Civil) No. 202/1995 and the guidelines issued by this Ministry vide its letter No. 5-3/2007-FC dated 06.01.2022 read with 22.03.2022 through online portal of CAMPA account of the State Concerned	
14.	At the time of payment of the Net Present Value (NPV) at the present rate, the user agency shall furnish an undertaking to pay the additional amount of NPV, if so determined, as per the final decision of the Hon'ble Supreme Court of India	Agreed
15.	The Compensatory levies to be realized from the User Agency under the project shall be transferred/ deposited, through e-challan, in to the account of National Authority, CAMPA, pertaining to the State concerned through e FC/HPB/56/2023 I/82385/2024 (https://parivesh.nic.in/)	The cost of CA has been deposited in Himachal Pradesh CAMPA account through RTGS vide UTR No. ICICIR5202410500320558 Dated 15.10.2024
16.	The user agency ensure that the following mitigation measures shall be adopted during execution of the project/Mining:- a. The stream of the river will not be disturbed and all possible measures will be adopted for smooth flowing of the water stream so that riverine ecology is not disturbed. The mining will be confined within the river bed. b. Measures will be taken to prevent the cutting of river banks and exceeding 2 m depth limit from the river bed surface. c. Minimum disturbance to air quality & minimum noise pollution should be ensured; d. Minimum impact on local flora & Fauna to be ensured. e. Necessary arrangement shall be made at the stop piles to prevent silt & sediments flowing in water. f. No effluent to be generated due to mining activity.	Agreed
17.	The User agency shall obtain the Environment Clearance as per the provisions of the Environment (Protection) Act, 1986, if required	The Environment Clearance as per the provisions of the Environment (Protection) Act, 1986 has been obtained vide File No. SIA/HP/MIN/159804/2020 (HP SEIAA/2020-758)/15027-34 Dated 21.10.2024. (Copy Attached).
18.	The cost of felling of trees shall be deposited by the User Agency with the State Forest Department	The cost of felling of Trees has been deposited with State Forest Department vide E-Challan receipt No. 213264 Dated 16.010.2024 Amounting to Rs.2,35,552/-.

19.	The user agency shall explore the possibility of translocation of maximum number of trees identified to be felled and shall ensure that any tree felling shall be done only when it is unavoidable and that too under strict supervision of the State Forest Department	Agreed
20.	Period of diversion of the said forest land under this approval shall be co-terminus with the period of the mining lease granted under the Mines and Minerals (Development and Regulation) Act, 1957, as amended and the Rules framed there-under	Agreed
21.	The compliance report shall be uploaded on e-portal (https://parivesh.nic.in/)	Agreed
22.	The State Government shall complete settlement of rights, in term of the Scheduled Tribes and Traditional Forest Dwellers (Recognition of Forest Rights) Act, 2006, if any, on the forest land to be diverted as per the sub-rule (7) of Rule 11 of the Van (Sanrakshan Evam Samvardhan) Rules, 2023	The complete FRA certificate with all the proceedings has been uploaded on PARIVESH Portal.
23.	The layout plan of the proposal shall not be changed without the prior approval of the Central Government	Agreed
24.	No labour camp shall be established on the forest land and the User Agency shall provide fuels preferably alternate fuels to the labourers and the staff working at the site so as to avoid any damage and pressure on the nearby forest areas	Agreed
25.	The forest land shall not be used for any purpose other than that specified in the proposal and under no circumstances be transferred to any other agency, department or person	Agreed
26.	User agency in consultation with the State Forest Department shall create and maintain alternate habitat/home for the avifauna, whose nesting tress are to be cleared in this project. Bird nests artificially made out of eco-friendly materials shall be used in the area, including forest area and human settlements, adjoining the forest area being diverted for the project	Agreed
27.	No additional or new path will be constructed inside the forest area for transportation of construction materials for execution of the project work	Agreed
28.	The boundary of the diverted forest land	Agreed


	shall be demarcated on ground at the project cost, by erecting four feet high reinforced cement concrete pillars, each inscribed with its serial number, distance from pillar to pillar and GPS coordinates	
29.	The forest land proposed to be diverted shall under no circumstances be transferred to any other agency, department or person without prior approval of the Central Government	Agreed
30.	No damage to the flora and fauna of the adjoining area shall be caused;	Agreed
31.	The concerned Divisional Forest Officer, will monitor and take necessary mitigative measures to ensure that there is no adverse impact on the forests in the surrounding area	Agreed
32.	The User Agency shall submit the annual self-compliance report in respect of the above stated conditions to the State Government, concerned Regional Office and to this Ministry by the end of March every year regularly	Agreed
33.	Any other condition that the Ministry of Environment, Forests & Climate Change may stipulate from time to time in the interest of conservation, protection and development of forests & wildlife shall be carried with by the State Government and user agency	Agreed
34.	The user agency shall comply all the provisions of the all Acts, Rules, Regulations, Guidelines, Hon'ble Court Order (s) and NGT Order (s) pertaining to this project, if any, for the time being in force, as applicable to the project	Agreed
35.	Violation of any of these conditions will amount to violation of Van (Sanrakshan Evam Samvardhan) Adhinyam, 1980 and action would be taken as prescribed in para 1.16 of Chapter 1 of the consolidated guidelines and clarifications issued under Van (Sanrakshan Evam Samvardhan) Adhinyam, 1980 and Van (Sanrakshan Evam Samvardhan) Rules, 2023 as issued by this Ministry's letter No. 5-2/2017-FC dated 29.12.2023	Agreed

M/S. VINOD KUMAR
 Authorized Signatory
 (OWNER)
 Vin
 Authorised Signatory

UNDERTAKING

Subject: Proposal for seeking prior approval of the Central Government under Section 2 (1) of the Van (Sanrakshan Evam Samvardhan) Adhiniyam, 1980 in favour of Shri Vinod Kumar, Village Trambala, PO Longni, for non-forestry use of 1.7674 ha. of forest land for mining lease for extraction of Sand, Stone and Bajri in Son Khad Part-III at Kalsawai, within the jurisdiction of Joginder Nagar Forest Division, District Mandi, HP. (Online Proposal No. FP/HP/MIN/119019/2021)- regarding.

Sr. No.	Conditions	Compliance
1.	Legal status of the diverted forest land shall remain unchanged	Agreed

CV

Divisional Forest Officer
Joginder Nagar Forest Division
Joginder Nagar (HP.)

M/S. VINOD KUMAR
Authorized Signatory
Authorized Signatory

UNDERTAKING

Subject: Proposal for seeking prior approval of the Central Government under Section 2 (1) of the Van (Sanrakshan Evam Samvardhan) Adhiniyam, 1980 in favour of Shri Vinod Kumar, Village Trambla, PO Longni, for non-forestry use of 1.7674 ha. of forest land for mining lease for extraction of Sand, Stone and Bajri in Son Khad Part-III at Kalsawai, within the jurisdiction of Joginder Nagar Forest Division, District Mandi, HP. (Online Proposal No. FP/HP/MIN/119019/2021)- regarding.

Sr. No.	Conditions	Compliance
2.	The cost of felling of trees shall be deposited by the User Agency with the State Forest Department	The cost of felling of Trees has been deposited with State Forest Department vide E-Challan receipt No. 213264 Dated 16.010.2024 Amounting to Rs. 2,35,552/-.

95

[Handwritten Signature]

Divisional Forest Officer
Joginder Nagar Forest Division
Joginder Nagar (H.P.)

M/S. VINOD KUMAR
(OWNER)
Authorized Signatory
Authorised Signatory

UNDERTAKING

Subject: Proposal for seeking prior approval of the Central Government under Section 2 (1) of the Van (Sanrakshan Evam Samvardhan) Adhiniyam, 1980 in favour of Shri Vinod Kumar, Village Trambala, PO Longni, for non-forestry use of 1.7674 ha. of forest land for mining lease for extraction of Sand, Stone and Bajri in Son Khad Part-III at Kalsawai, within the jurisdiction of Joginder Nagar Forest Division, District Mandi, HP. (Online Proposal No. FP/HP/MIN/119019/2021)- regarding.

Sr. No.	Conditions	Compliance
3	The user agency shall comply all the conditions stipulated in guidelines issued by the Ministry's File No. FC-11/56/2024-FC dated 29.08.2024.	Agreed


Deputy Conservator of Forests
Joginder Nagar Forest Division
Mandi, Himachal Pradesh

UNDERTAKING

Subject: Proposal for seeking prior approval of the Central Government under Section 2 (1) of the Van (Sanrakshan Evam Samvardhan) Adhiniyam, 1980 in favour of Shri Vinod Kumar, Village Trambala, PO Longni, for non-forestry use of 1.7674 ha. of forest land for mining lease for extraction of Sand, Stone and Bajri in Son Khad Part-III at Kalsawai, within the jurisdiction of Joginder Nagar Forest Division, District Mandi, HP. (Online Proposal No. FP/HP/MIN/119019/2021)- regarding.

Sr. No.	Conditions	Compliance
4.	Extraction of minor minerals shall be carried out manually. Further, the State Government shall ensure that there is no erosion and change in river course due to extraction/collection of sand, stone and Bajri from the riverbed. All Guidelines of Ministry of Environment, Forest and Climate Change issued in respect of extraction/collection of sand, stone and Bajri from the river-bed shall also be followed.	Agreed

M/S. VINOD KUMAR
Authorized Signatory
(Signature)
Authorised Signatory

UNDERTAKING

Subject: Proposal for seeking prior approval of the Central Government under Section 2 (1) of the Van (Sanrakshan Evam Samvardhan) Adhiniyam, 1980 in favour of Shri Vinod Kumar, Village Trambala, PO Longni, for non-forestry use of 1.7674 ha. of forest land for mining lease for extraction of Sand, Stone and Bajri in Son Khad Part-III at Kalsawai, within the jurisdiction of Joginder Nagar Forest Division, District Mandi, HP. (Online Proposal No. FP/HP/MIN/119019/2021)- regarding.

Sr. No.	Conditions	Compliance
5.	The extraction of minor mineral shall be as per DSR study report and the annual quantity shall not exceed the average of extractions in the years of 2015-16 to 2019-20.	Agreed

M/S. VINOD KUMAR
Authorized Signatory
VK
Authorised Signatory

UNDERTAKING

Subject: Proposal for seeking prior approval of the Central Government under Section 2 (1) of the Van (Sanrakshan Evam Samvardhan) Adhiniyam, 1980 in favour of Shri Vinod Kumar, Village Trambala, PO Longni, for non-forestry use of 1.7674 ha. of forest land for mining lease for extraction of Sand, Stone and Bajri in Son Khad Part-III at Kalsawai, within the jurisdiction of Joginder Nagar Forest Division, District Mandi, HP. (Online Proposal No. FP/HP/MIN/119019/2021)- regarding.

Sr. No.	Conditions	Compliance
6.	Extraction of minor minerals when permitted shall be from the middle of the riverbed after leaving one fourth of the river bed on each bank untouched	Agreed

M/S. VINOD KUMAR
(OWNER)
Authorized Signatory
Authorised Signatory

UNDERTAKING

Subject: Proposal for seeking prior approval of the Central Government under Section 2 (1) of the Van (Sanrakshan Evam Samvardhan) Adhiniyam, 1980 in favour of Shri Vinod Kumar, Village Trambala, PO Longni, for non-forestry use of 1.7674 ha. of forest land for mining lease for extraction of Sand, Stone and Bajri in Son Khad Part-III at Kalsawai, within the jurisdiction of Joginder Nagar Forest Division, District Mandi, HP. (Online Proposal No. FP/HP/MIN/119019/2021)- regarding.

Sr. No.	Conditions	Compliance
7.	The Compensatory Afforestation shall be taken up by the State Forest Department over an area of 3.53 ha double in extent in Chhej khobl DPF Survey No. 53A/9, Dharampur Forest Range, Joginder Nagar Forest Division, District Mandi, at the cost of the User Agency, within two years from the date of grant of Stage- II/final approval.	Agreed


Divisional Forest Officer
Joginder Nagar Forest Division
Deputy Conservator of Forests
Jogindernagar Forest Division

UNDERTAKING

Subject: Proposal for seeking prior approval of the Central Government under Section 2 (1) of the Van (Sanrakshan Evam Samvardhan) Adhiniyam, 1980 in favour of Shri Vinod Kumar, Village Trambla, PO Longni, for non-forestry use of 1.7674 ha. of forest land for mining lease for extraction of Sand, Stone and Bajri in Son Khad Part-III at Kalsawai, within the jurisdiction of Joginder Nagar Forest Division, District Mandi, HP. (Online Proposal No. FP/HP/MIN/119019/2021)- regarding.

Sr. No.	Conditions	Compliance
8.	The State Government shall certify that no plantation/afforestation under any scheme/ plan/program has been undertaken in the past ten years over the degraded forest land identified and accepted for carrying out compensatory afforestation.	Agreed


Deputy Conservator of Forests
Kalsawai Forest Division
Joginder Nagar (H.P.)

UNDERTAKING

Subject: Proposal for seeking prior approval of the Central Government under Section 2 (1) of the Van (Sanrakshan Evam Samvardhan) Adhiniyam, 1980 in favour of Shri Vinod Kumar, Village Trambala, PO Longni, for non-forestry use of 1.7674 ha. of forest land for mining lease for extraction of Sand, Stone and Bajri in Son Khad Part-III at Kalsawai, within the jurisdiction of Joginder Nagar Forest Division, District Mandi, HP. (Online Proposal No. FP/HP/MIN/119019/2021)- regarding.

Sr. No.	Conditions	Compliance
9.	The cost of compensatory afforestation at the prevailing wage rates as per compensatory afforestation scheme and the cost of survey, demarcation and erection of permanent pillars, if required on the CA land, shall be deposited in advance with the Forest Department by the user agency. The CA will be maintained for 10 years. The scheme may include afforestation of indigenous species with appropriate provision for anticipated cost increase for works scheduled for subsequent years, into the account of National Authority, CAMPA managed by the State Government	The cost of CA has been deposited in Himachal Pradesh CAMPA account through RTGS vide UTR No. ICICIR5202410500320558 Dated 15.10.2024.

M/S. VINOD KUMAR
Authorized Signatory
V.K.
Authorised Signatory

UNDERTAKING

Subject: Proposal for seeking prior approval of the Central Government under Section 2 (1) of the Van (Sanrakshan Evam Samvardhan) Adhiniyam, 1980 in favour of Shri Vinod Kumar, Village Trambala, PO Longni, for non-forestry use of 1.7674 ha. of forest land for mining lease for extraction of Sand, Stone and Bajri in Son Khad Part-III at Kalsawai, within the jurisdiction of Joginder Nagar Forest Division, District Mandi, HP. (Online Proposal No. FP/HP/MIN/119019/2021)- regarding.

Sr. No.	Conditions	Compliance
10.	The land identified for the purpose of CA shall be clearly depicted on a Survey of India toposheet of 1:50,000 scale	Agreed

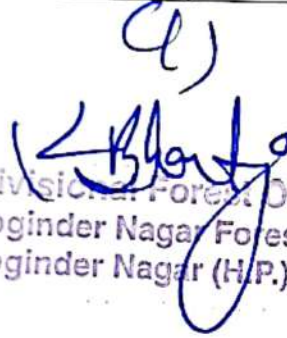

Divisional Forest Officer
Deputy Conservator of Forests
Jogindernagar Forest Division
Mandi, H.P.

UNDERTAKING

Subject: Proposal for seeking prior approval of the Central Government under Section 2 (1) of the Van (Sanrakshan Evam Samvardhan) Adhiniyam, 1980 in favour of Shri Vinod Kumar, Village Trambala, PO Longni, for non-forestry use of 1.7674 ha. of forest land for mining lease for extraction of Sand, Stone and Bajri in Son Khad Part-III at Kalsawai, within the jurisdiction of Joginder Nagar Forest Division, District Mandi, HP. (Online Proposal No. FP/HP/MIN/119019/2021)- regarding.

Sr. No.	Conditions	Compliance
11.	The User agency either himself or through the State Forest Department shall undertake afforestation on degraded forest land, at project cost, one and half time in extent to the area used for safety zone	Agreed

(1)



Divisional Forest Officer
Joginder Nagar Forest Division
Joginder Nagar (H.P.)




M/S. VINOD KUMAR
(OWNER)
Authorized Signatory
Authorized Signatory

UNDERTAKING

Subject: Proposal for seeking prior approval of the Central Government under Section 2 (1) of the Van (Sanrakshan Evam Samvardhan) Adhiniyam, 1980 in favour of Shri Vinod Kumar, Village Trambla, PO Longni, for non-forestry use of 1.7674 ha. of forest land for mining lease for extraction of Sand, Stone and Bajri in Son Khad Part-III at Kalsawai, within the jurisdiction of Joginder Nagar Forest Division, District Mandi, HP. (Online Proposal No. FP/HP/MIN/119019/2021)- regarding.

Sr. No.	Conditions	Compliance
12.	The State Government shall upload KML files of the polygons of forest area under diversion and degraded forest area identified and accepted for raising compensatory afforestation, in the E-Green watch portal with all the requisite details prior to final approval	Agreed


Divisional Forest Officer
Joginder Nagar Forest Division
Joginder Nagar (H.P.)


M/S. VINOD KUMAR
(OWNER)
Authorized Signatory
Authorized Signatory

UNDERTAKING

Subject: Proposal for seeking prior approval of the Central Government under Section 2 (1) of the Van (Sanrakshan Evam Samvardhan) Adhiniyam, 1980 in favour of Shri Vinod Kumar, Village Trambala, PO Longni, for non-forestry use of 1.7674 ha. of forest land for mining lease for extraction of Sand, Stone and Bajri in Son Khad Part-III at Kalsawai, within the jurisdiction of Joginder Nagar Forest Division, District Mandi, HP. (Online Proposal No. FP/HP/MIN/119019/2021)- regarding.

Sr. No.	Conditions	Compliance
13.	The user agency shall transfer the funds towards the cost of Net Present Value (NPV) of the forest land being diverted under this proposal from the User Agency as per the orders of the Hon'ble Supreme Court of India dated 28.03.2008, 24.04.2008 and 09.05.2008 in Writ Petition (Civil) No. 202/1995 and the guidelines issued by this Ministry vide its letter No. 5-3/2007-FC dated 06.01.2022 read with 22.03.2022 through online portal of CAMPA account of the State Concerned	Agreed


Divisional Forest Officer
Joginder Nagar Forest Division
Deputy Conservator of Forests
Jogindernagar Forest Division

UNDERTAKING

Subject: Proposal for seeking prior approval of the Central Government under Section 2 (1) of the Van (Sanrakshan Evam Samvardhan) Adhiniyam, 1980 in favour of Shri Vinod Kumar, Village Trambala, PO Longni, for non-forestry use of 1.7674 ha. of forest land for mining lease for extraction of Sand, Stone and Bajri in Son Khad Part-III at Kalsawai, within the jurisdiction of Joginder Nagar Forest Division, District Mandi, HP. (Online Proposal No. FP/HP/MIN/119019/2021)- regarding.


Sr. No.	Conditions	Compliance
14.	At the time of payment of the Net Present Value (NPV) at the present rate, the user agency shall furnish an undertaking to pay the additional amount of NPV, if so determined, as per the final decision of the Hon'ble Supreme Court of India	Agreed

M/S. VINOD KUMAR
(OWNER)
Authorized Signatory
Authorized Signatory

UNDERTAKING

Subject: Proposal for seeking prior approval of the Central Government under Section 2 (1) of the Van (Sanrakshan Evam Samvardhan) Adhiniyam, 1980 in favour of Shri Vinod Kumar, Village Trambla, PO Longni, for non-forestry use of 1.7674 ha. of forest land for mining lease for extraction of Sand, Stone and Bajri in Son Khad Part-III at Kalsawai, within the jurisdiction of Joginder Nagar Forest Division, District Mandi, HP. (Online Proposal No. FP/HP/MIN/119019/2021)- regarding.

Sr. No.	Conditions	Compliance
15.	The Compensatory levies to be realized from the User Agency under the project shall be transferred/ deposited, through e-challan, in to the account of National Authority, CAMPA pertaining to the State concerned through e FC/HPB/56/2023 1/82385/2024 portal (https://parivesh.nic.in/)	The cost of CA has been deposited in Himachal Pradesh CAMPA account through RTGS vide UTR No. ICICIR5202410500320558 Dated 15.10.2024.


Divisional Forest Officer
Deputy Conservator of Forests
Jogindernagar Forest Division

UNDERTAKING

Subject: Proposal for seeking prior approval of the Central Government under Section 2 (1) of the Van (Sanrakshan Evam Samvardhan) Adhiniyam, 1980 in favour of Shri Vinod Kumar, Village Trambala, PO Longni, for non-forestry use of 1.7674 ha. of forest land for mining lease for extraction of Sand, Stone and Bajri in Son Khad Part-III at Kalsawai, within the jurisdiction of Joginder Nagar Forest Division, District Mandi, HP. (Online Proposal No. FP/HP/MIN/119019/2021)- regarding.

Sr. No.	Conditions	Compliance
16.	<p>The user agency ensure that the following mitigation measures shall be adopted during execution of the project/Mining:-</p> <p>a. The stream of the river will not be disturbed and all possible measures will be adopted for smooth flowing of the water stream so that riverine ecology is not disturbed. The mining will be confined within the river bed.</p> <p>b. Measures will be taken to prevent the cutting of river banks and exceeding 2 m depth limit from the river bed surface.</p> <p>c. Minimum disturbance to air quality & minimum noise pollution should be ensured; d. Minimum impact on local flora & Fauna to be ensured.</p> <p>e. Necessary arrangement shall be made at the stop piles to prevent silt & sediments flowing in water.</p> <p>f. No effluent to be generated due to mining activity.</p>	Agreed

M/S. VINOD KUMAR
(OWNER)
Authorized Signatory
Authorised Signatory

UNDERTAKING AGAINST CONDITION NO. 16 (a)

I Vinod Kumar do hereby undertake that during execution of the said project the stream of the river will not be disturbed and all possible measures will be adopted for smooth flowing of the water stream so that riverine ecology is not disturbed. The mining will be confined within the river bed.

MR. VINOD KUMAR
(OWNER)
Authorized Signatory

UNDERTAKING AGAINST CONDITION NO. 16 (b)

I Vinod Kumar do hereby undertake that during execution of the said project the Measures will be taken to prevent the cutting of river banks and exceeding 2 m depth limit from the river bed surface.

M/S. VINOD KUMAR
(OWNER)
Authorized Signatory

UNDERTAKING AGAINST CONDITION NO. 16 (c)

I Vinod Kumar do hereby undertake that during execution of the said project the Minimum disturbance to air quality & minimum noise pollution will be ensured.

M/S. VINOD KUMAR
Authorized Signatory

UNDERTAKING AGAINST CONDITION NO. 16 (d)

I Vinod Kumar do hereby undertake that during execution of the said project the Minimum impact on local flora & Fauna will be ensured and all possible measures will be adopted to protect the same.

M/S. VINOD KUMAR
Authorized Signatory

UNDERTAKING AGAINST CONDITION NO. 16 (e)

I Vinod Kumar do hereby undertake that during execution of the said project the necessary arrangement will be made at the stop piles to prevent silt & sediments flowing in water.

M/S. VINOD KUMAR
(OWNER)
VK
Authorised Signatory
Authorized Signatory

UNDERTAKING AGAINST CONDITION NO. 16 (f)

I Vinod Kumar do hereby undertake that during execution of the said project the No effluent will be generated due to mining activity in the vicinity.

M/S. VINOD KUMAR
(OWNER)
VK
Authorised Signatory
Authorized Signatory

UNDERTAKING

Subject: Proposal for seeking prior approval of the Central Government under Section 2 (1) of the Van (Sanrakshan Evam Samvardhan) Adhiniyam, 1980 in favour of Shri Vinod Kumar, Village Trambala, PO Longni, for non-forestry use of 1.7674 ha. of forest land for mining lease for extraction of Sand, Stone and Bajri in Son Khad Part-III at Kalsawai, within the jurisdiction of Joginder Nagar Forest Division, District Mandi, HP. (Online Proposal No. FP/HP/MIN/119019/2021)- regarding.

Sr. No.	Conditions	Compliance
17.	The User agency shall obtain the Environment Clearance as per the provisions of the Environment (Protection) Act, 1986, if required	The Environment Clearance as per the provisions of the Environment (Protection) Act, 1986 has been obtained vide File No. SIA/HP/MIN/159804/2020 (HP SEIAA/2020-758)/15027-34 Dated 21.10.2024. (Copy Attached).

M/S. VINOD KUMAR
Authorized Signatory
(Signature)
Authorised Signatory

UNDERTAKING

Subject: Proposal for seeking prior approval of the Central Government under Section 2 (1) of the Van (Sanrakshan Evam Samvardhan) Adhiniyam, 1980 in favour of Shri Vinod Kumar, Village Trambala, PO Longni, for non-forestry use of 1.7674 ha. of forest land for mining lease for extraction of Sand, Stone and Bajri in Son Khad Part-III at Kalsawai, within the jurisdiction of Joginder Nagar Forest Division, District Mandi, HP. (Online Proposal No. FP/HP/MIN/119019/2021)- regarding.

Sr. No.	Conditions	Compliance
18.	The cost of felling of trees shall be deposited by the User Agency with the State Forest Department	The cost of felling of Trees has been deposited with State Forest Department vide E-Challan receipt No. 213264 Dated 16.010.2024 Amounting to Rs. 2,35,552/-.

**M/S. VINOD KUMAR
(OWNER)
Authorized Signatory
Authorised Signatory**

UNDERTAKING

Subject: Proposal for seeking prior approval of the Central Government under Section 2 (1) of the Van (Sanrakshan Evam Samvardhan) Adhiniyam, 1980 in favour of Shri Vinod Kumar, Village Trambala, PO Longni, for non-forestry use of 1.7674 ha. of forest land for mining lease for extraction of Sand, Stone and Bajri in Son Khad Part-III at Kalsawai, within the jurisdiction of Joginder Nagar Forest Division, District Mandi, HP. (Online Proposal No. FP/HP/MIN/119019/2021)- regarding.

Sr. No.	Conditions	Compliance
19.	The user agency shall explore the possibility of translocation of maximum number of trees identified to be felled and shall ensure that any tree felling shall be done only when it is unavoidable and that too under strict supervision of the State Forest Department	Agreed

M/S. VINOD KUMAR
(OWNER)
Authorized Signatory
[Signature]
.Authorised Signatory

UNDERTAKING

Subject: Proposal for seeking prior approval of the Central Government under Section 2 (1) of the Van (Sanrakshan Evam Samvardhan) Adhiniyam, 1980 in favour of Shri Vinod Kumar, Village Trambala, PO Longni, for non-forestry use of 1.7674 ha. of forest land for mining lease for extraction of Sand, Stone and Bajri in Son Khad Part-III at Kalsawai, within the jurisdiction of Joginder Nagar Forest Division, District Mandi, HP. (Online Proposal No. FP/HP/MIN/119019/2021)- regarding.

Sr. No.	Conditions	Compliance
20.	Period of diversion of the said forest land under this approval shall be co-terminus with the period of the mining lease granted under the Mines and Minerals (Development and Regulation) Act, 1957, as amended and the Rules framed there-under	Agreed

M/S. VINOD KUMAR
Authorized Signatory
VK
Authorised Signatory

UNDERTAKING

Subject: Proposal for seeking prior approval of the Central Government under Section 2 (1) of the Van (Sanrakshan Evam Samvardhan) Adhiniyam, 1980 in favour of Shri Vinod Kumar, Village Trambala, PO Longni, for non-forestry use of 1.7674 ha. of forest land for mining lease for extraction of Sand, Stone and Bajri in Son Khad Part-III at Kalsawai, within the jurisdiction of Joginder Nagar Forest Division, District Mandi, HP. (Online Proposal No. FP/HP/MIN/119019/2021)- regarding.

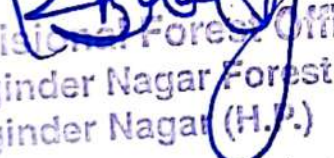
Sr. No.	Conditions	Compliance
21.	The compliance report shall be uploaded on e-portal (https://parivesh.nic.in/)	Agreed

M/S. VINOD KUMAR
Authorized Signatory
VK
Authorised Signatory

UNDERTAKING

Subject: Proposal for seeking prior approval of the Central Government under Section 2 (1) of the Van (Sanrakshan Evam Samvardhan) Adhiniyam, 1980 in favour of Shri Vinod Kumar, Village Trambala, PO Longni, for non-forestry use of 1.7674 ha. of forest land for mining lease for extraction of Sand, Stone and Bajri in Son Khad Part-III at Kalsawai, within the jurisdiction of Joginder Nagar Forest Division, District Mandi, HP. (Online Proposal No. FP/HP/MIN/119019/2021)- regarding.

Sr. No.	Conditions	Compliance
22.	The State Government shall complete settlement of rights, in term of the Scheduled Tribes and Traditional Forest Dwellers (Recognition of Forest Rights) Act, 2006, if any, on the forest land to be diverted as per the sub-rule (7) of Rule 11 of the Van (Sanrakshan Evam Samvardhan) Rules, 2023	The complete FRA certificate with all the proceedings has been uploaded on PARIVESH Portal.


Divisional Forest Officer
Joginder Nagar Forest Division
Joginder Nagar (H.P.)


M/S. VINOD KUMAR
Authorized Signatory
(OWNER)
Authorised Signatory

UNDERTAKING

Subject: Proposal for seeking prior approval of the Central Government under Section 2 (1) of the Van (Sanrakshan Evam Samvardhan) Adhiniyam, 1980 in favour of Shri Vinod Kumar, Village Trambala, PO Longni, for non-forestry use of 1.7674 ha. of forest land for mining lease for extraction of Sand, Stone and Bajri in Son Khad Part-III at Kalsawai, within the jurisdiction of Joginder Nagar Forest Division, District Mandi, HP. (Online Proposal No. FP/HP/MIN/119019/2021)- regarding.

Sr. No.	Conditions	Compliance
23.	The layout plan of the proposal shall not be changed without the prior approval of the Central Government	Agreed

M/S. VINOD KUMAR
Authorized Signatory
VJK
Authorised Signatory

UNDERTAKING

Subject: Proposal for seeking prior approval of the Central Government under Section 2 (1) of the Van (Sanrakshan Evam Samvardhan) Adhiniyam, 1980 in favour of Shri Vinod Kumar, Village Trambala, PO Longni, for non-forestry use of 1.7674 ha. of forest land for mining lease for extraction of Sand, Stone and Bajri in Son Khad Part-III at Kalsawai, within the jurisdiction of Joginder Nagar Forest Division, District Mandi, HP. (Online Proposal No. FP/HP/MIN/119019/2021)- regarding.

Sr. No.	Conditions	Compliance
24.	No labour camp shall be established on the forest land and the User Agency shall provide fuels preferably alternate fuels to the labourers and the staff working at the site so as to avoid any damage and pressure on the nearby forest areas	Agreed

M/S. VINOD KUMAR
Authorized Signatory
Vinod
Authorised Signatory

UNDERTAKING

Subject: Proposal for seeking prior approval of the Central Government under Section 2 (1) of the Van (Sanrakshan Evam Samvardhan) Adhiniyam, 1980 in favour of Shri Vinod Kumar, Village Trambala, PO Longni, for non-forestry use of 1.7674 ha. of forest land for mining lease for extraction of Sand, Stone and Bajri in Son Khad Part-III at Kalsawai, within the jurisdiction of Joginder Nagar Forest Division, District Mandi, HP. (Online Proposal No. FP/HP/MIN/119019/2021)- regarding.

Sr. No.	Conditions	Compliance
25.	The forest land shall not be used for any purpose other than that specified in the proposal and under no circumstances be transferred to any other agency, department or person	Agreed

M/S. VINOD KUMAR
Authorized Signatory
VK
Authorised Signatory

UNDERTAKING

Subject: Proposal for seeking prior approval of the Central Government under Section 2 (1) of the Van (Sanrakshan Evam Samvardhan) Adhiniyam, 1980 in favour of Shri Vinod Kumar, Village Trambala, PO Longni, for non-forestry use of 1.7674 ha. of forest land for mining lease for extraction of Sand, Stone and Bajri in Son Khad Part-III at Kalsawai, within the jurisdiction of Joginder Nagar Forest Division, District Mandi, HP. (Online Proposal No. FP/HP/MIN/119019/2021)- regarding.

Sr. No.	Conditions	Compliance
26.	User agency in consultation with the State Forest Department shall create and maintain alternate habitat/home for the avifauna, whose nesting tress are to be cleared in this project. Bird nests artificially made out of eco-friendly materials shall be used in the area, including forest area and human FC/HPB/56/2023 1/82385/2024 settlements, adjoining the forest area being diverted for the project	Agreed

M/S. VINOD KUMAR
Authorized Signatory
(Signature)
Authorized Signatory

UNDERTAKING

Subject: Proposal for seeking prior approval of the Central Government under Section 2 (1) of the Van (Sanrakshan Evam Samvardhan) Adhiniyam, 1980 in favour of Shri Vinod Kumar, Village Trambala, PO Longni, for non-forestry use of 1.7674 ha. of forest land for mining lease for extraction of Sand, Stone and Bajri in Son Khad Part-III at Kalsawai, within the jurisdiction of Joginder Nagar Forest Division, District Mandi, HP. (Online Proposal No. FP/HP/MIN/119019/2021)- regarding.

Sr. No.	Conditions	Compliance
27.	No additional or new path will be constructed inside the forest area for transportation of construction materials for execution of the project work	Agreed

M/S. VINOD KUMAR
Authorized Signatory
VK
Authorised Signatory

UNDERTAKING

Subject: Proposal for seeking prior approval of the Central Government under Section 2 (1) of the Van (Sanrakshan Evam Samvardhan) Adhiniyam, 1980 in favour of Shri Vinod Kumar, Village Trambala, PO Longni, for non-forestry use of 1.7674 ha. of forest land for mining lease for extraction of Sand, Stone and Bajri in Son Khad Part-III at Kalsawai, within the jurisdiction of Joginder Nagar Forest Division, District Mandi, HP. (Online Proposal No. FP/HP/MIN/119019/2021)- regarding.

Sr. No.	Conditions	Compliance
28.	The boundary of the diverted forest land shall be demarcated on ground at the project cost, by erecting four feet high reinforced cement concrete pillars, each inscribed with its serial number, distance from pillar to pillar and GPS coordinates	Agreed

C))


Divisional Forest Officer
Joginder Nagar Forest Division
Joginder Nagar (H.P.)


M/S. VINOD KUMAR
Authorized Signatory
(OWNER)

Authorized Signatory

UNDERTAKING

Subject: Proposal for seeking prior approval of the Central Government under Section 2 (1) of the Van (Sanrakshan Evam Samvardhan) Adhiniyam, 1980 in favour of Shri Vinod Kumar, Village Trambala, PO Longni, for non-forestry use of 1.7674 ha. of forest land for mining lease for extraction of Sand, Stone and Bajri in Son Khad Part-III at Kalsawai, within the jurisdiction of Joginder Nagar Forest Division, District Mandi, HP. (Online Proposal No. FP/HP/MIN/119019/2021)- regarding.

Sr. No.	Conditions	Compliance
29.	The forest land proposed to be diverted shall under no circumstances be transferred to any other agency, department or person without prior approval of the Central Government	Agreed

M/S. VINOD KUMAR
Authorized Signatory
VK
Authorised Signatory

UNDERTAKING

Subject: Proposal for seeking prior approval of the Central Government under Section 2 (1) of the Van (Sanrakshan Evam Samvardhan) Adhiniyam, 1980 in favour of Shri Vinod Kumar, Village Trambala, PO Longni, for non-forestry use of 1.7674 ha. of forest land for mining lease for extraction of Sand, Stone and Bajri in Son Khad Part-III at Kalsawai, within the jurisdiction of Joginder Nagar Forest Division, District Mandi, HP. (Online Proposal No. FP/HP/MIN/119019/2021)- regarding.


Sr. No.	Conditions	Compliance
30.	No damage to the flora and fauna of the adjoining area shall be caused;	Agreed

M/S. VINOD KUMAR
Authorized Signatory
[Handwritten Signature]
Authorised Signatory

UNDERTAKING

Subject: Proposal for seeking prior approval of the Central Government under Section 2 (1) of the Van (Sanrakshan Evam Samvardhan) Adhiniyam, 1980 in favour of Shri Vinod Kumar, Village Trambala, PO Longni, for non-forestry use of 1.7674 ha. of forest land for mining lease for extraction of Sand, Stone and Bajri in Son Khad Part-III at Kalsawai, within the jurisdiction of Joginder Nagar Forest Division, District Mandi, HP. (Online Proposal No. FP/HP/MIN/119019/2021)- regarding.

Sr. No.	Conditions	Compliance
31.	The concerned Divisional Forest Officer, will monitor and take necessary mitigative measures to ensure that there is no adverse impact on the forests in the surrounding area	Agreed


Divisional Forest Officer
Joginder Nagar Forest Division
Deputy Conservator of Forests
Jogindernagar Forest Division

UNDERTAKING

Subject: Proposal for seeking prior approval of the Central Government under Section 2 (1) of the Van (Sanrakshan Evam Samvardhan) Adhiniyam, 1980 in favour of Shri Vinod Kumar, Village Trambala, PO Longni, for non-forestry use of 1.7674 ha. of forest land for mining lease for extraction of Sand, Stone and Bajri in Son Khad Part-III at Kalsawai, within the jurisdiction of Joginder Nagar Forest Division, District Mandi, HP. (Online Proposal No. FP/HP/MIN/119019/2021)- regarding.

Sr. No.	Conditions	Compliance
32.	The User Agency shall submit the annual self -compliance report in respect of the above stated conditions to the State Government, concerned Regional Office and to this Ministry by the end of March every year regularly	Agreed

M/S. VINOD KUMAR
Authorized Signatory
(Signature)
Authorised Signatory

UNDERTAKING

Subject: Proposal for seeking prior approval of the Central Government under Section 2 (1) of the Van (Sanrakshan Evam Samvardhan) Adhiniyam, 1980 in favour of Shri Vinod Kumar, Village Trambala, PO Longni, for non-forestry use of 1.7674 ha. of forest land for mining lease for extraction of Sand, Stone and Bajri in Son Khad Part-III at Kalsawai, within the jurisdiction of Joginder Nagar Forest Division, District Mandi, HP. (Online Proposal No. FP/HP/MIN/119019/2021)- regarding.

Sr. No.	Conditions	Compliance
33.	Any other condition that the Ministry of Environment, Forests & Climate Change may stipulate from time to time in the interest of conservation, protection and development of forests & wildlife shall be carried with by the State Government and user agency	Agreed

Authorized Signatory
(OWNER)
W
Authorised Signatory

UNDERTAKING

Subject: Proposal for seeking prior approval of the Central Government under Section 2 (1) of the Van (Sanrakshan Evam Samvardhan) Adhiniyam, 1980 in favour of Shri Vinod Kumar, Village Trambala, PO Longni, for non-forestry use of 1.7674 ha. of forest land for mining lease for extraction of Sand, Stone and Bajri in Son Khad Part-III at Kalsawai, within the jurisdiction of Joginder Nagar Forest Division, District Mandi, HP. (Online Proposal No. FP/HP/MIN/119019/2021)- regarding.

Sr. No.	Conditions	Compliance
34.	The user agency shall comply all the provisions of the all Acts, Rules, Regulations, Guidelines, Hon'ble Court Order (s) and NGT Order (s) pertaining to this project, if any, for the time being in force, as applicable to the project	Agreed

M/S. VINOD KUMAR
Authorized Signatory
(Signature)
Authorised Signatory

UNDERTAKING

Subject: Proposal for seeking prior approval of the Central Government under Section 2 (1) of the Van (Sanrakshan Evam Samvardhan) Adhiniyam, 1980 in favour of Shri Vinod Kumar, Village Trambala, PO Longni, for non-forestry use of 1.7674 ha. of forest land for mining lease for extraction of Sand, Stone and Bajri in Son Khad Part-III at Kalsawai, within the jurisdiction of Joginder Nagar Forest Division, District Mandi, HP. (Online Proposal No. FP/HP/MIN/119019/2021)- regarding.

Sr. No.	Conditions	Compliance
35.	Violation of any of these conditions will amount to violation of Van (Sanrakshan Evam Samvardhan) Adhiniyam, 1980 and action would be taken as prescribed in para 1.16 of Chapter 1 of the consolidated guidelines and clarifications issued under Van (Sanrakshan Evam Samvardhan) Adhiniyam, 1980 and Van (Sanrakshan Evam Samvardhan) Rules, 2023 as issued by this Ministry's letter No. 5-2/2017-FC dated 29.12.2023	Agreed

M/S. VINOD KUMAR
Authorized Signatory
VK
Authorised Signatory



**State Level Environment Impact Assessment Authority
Himachal Pradesh**

*Ministry of Environment, Forest & Climate Change, Government of India,
at Department of Environment Science Technology & CC,
Paryavaran Bhawan, Near US Club, Shimla-1*

Ph: 0177-2656559, 2659608 Fax: 2659609

F. No. SIA/HP/MIN/159804/2020 (HP SEIAA/2020-758) 15027-34 Dated:

21/10/2024

To

**Sh. Vinod Kumar,
S/o Sh. Swami Ram, Village-Trambla,
P.O. Longni, Tehsil-Dharampur, District-Mandi, H.P.**

Subject: Project proposal for Mining of Minerals by Sh. Vinod Kumar – Environmental Clearance-reg.

Dear Sir/Madam,

This has a reference to your proposal No. SIA/HP/MIN/159804/2020 submitted online for grant of Environment Clearance on dated 8th August 2020, The proposal has been appraised as per prescribed procedure in the light of provisions under the Environment Impact Assessment Notification, dated 14th September 2006 on the basis of documents viz; Form-I, Pre-feasibility Report, EIA/EMP etc. by the State Expert Appraisal Committee constituted by the competent authority in its 75th Meeting held on 21st – 22nd Sept., 2020. The said project involves following salient features:

- a. **Online Proposal No.** : SIA/HP/MIN/159804/2020 (HP SEIAA/2020-758)
- b. **Project type** : Extraction/collection of Sand, Stone & Bajri.
- c. **Project Location** : Khasra number 1334/1 falling in Mauza & Mohal-Kalswai, Tehsil-Dharampur, District-Mandi, H.P.
- d. **Jamabandi** : Jamabandi for the year 2017-2018
- e. **Land Status** : Government land
- f. **Project Capacity** : 1,66,500 MT for the period of five years.
- g. **Mining Area** : 01-76-74 ha, Govt. land/river bed
- h. **Leases within 500 mtrs. From periphery of the area applied** : Four other mining leases exist within 500 meter radius from the periphery of the area applied.
1. Sh. Om Chand (0-87-95 ha)
2. Sh. Vinod Kumar (0-79-84 ha)
3. Smt. Ruma Devi (1-96-49 ha)
4. Sh. Lakhvinder Singh (0-53-22 ha)
- i. **Letter of Intent** : Extension of LOI dated 14.08.2020 (05.06.2020 to 04.06.2021)
- j. **Working Plan** : Strictly as per Working-cum-Environment Management Plan approved by Geological Wing of Industries Department, Himachal Pradesh.
- k. **EMP Costs** : Capital Cost: Rs.4.90 lakhs; Recurring cost: Rs.1.05 lakhs.
- l. **CER Costs** : Capital Cost: Rs.1.0 lakhs; Recurring cost: Rs.0.50 lakhs.
- m. **Institutional Mechanisms for Env. Protection** : The following will be responsible for maintenance of APCDs and Solid Waste Management sites:
i) Construction phase: Developer/ Project Proponent.
ii) Operational Phase: Developer/ Project Proponent.
- n. **Validity period of EC** : 5 Years or upto the date of valid mining plan whichever is earlier.

The SEIAA examined the proposal in its 49th meeting held on 26th Sept., 2020) and considered the recommendations made by SEAC in its 75th meeting held on 21st – 22nd Sept., 2020. After considering the recommendations of the State Level Expert Appraisal Committee, the State level Environmental Impact Assessment Authority accords Environmental Clearance to the project as per provisions of the EIA Notification No. S.O. 1533 dated 14th September, 2006 of Ministry of Environment & Forests, GoI subject to strict compliance of terms and conditions as mentioned below. The Environment Clearance letter is issued after submission of the copy of in-principle approval by the Advisory Committee of MoEE&CC, GoI

vide letter dated 17/9/2024 under section 2(1) of the Van (Sanrakshan Evam Samvardhan) Adhiniyam, 1980 in favour of Sh. Vinod Kumar, Village Trambala, PO Longni, for Non Forestry use of 1.7674 Ha. of forest land for mining lease for extraction of Sand, Stone and Bajri in Son Khad Part-III at Kalsawai, within the jurisdiction of Joginder Nagar Forest Division, Distt. Mandi HP vide Online Proposal No. PP/F/MIN/119019/2021). The Authority reserves the right to revise, revoke or impose additional condition at any stage.

A. Statuary Compliance

- 1 This Environmental Clearance (EC) is subject to orders/ judgment of Hon'ble Supreme Court of India, Hon'ble High Court, Hon'ble NGT and any other Court of Law, Common Cause Conditions as may be applicable.
- 2 The Project proponent complies with all the statutory requirements and judgment of Hon'ble Supreme Court dated 2nd August, 2017 in Writ Petition (Civil) No. 114 of 2014 in matter of Common Cause versus Union of India & Ors before commencing the mining operations.
- 3 The State Government concerned shall ensure that mining operation shall not be commenced till the entire compensation levied, if any, for illegal mining paid by the Project Proponent through their respective Department of Mining & Geology in strict compliance of Judgment of Hon'ble Supreme Court dated 2nd August, 2017 in Writ Petition (Civil) No. 114 of 2014 in matter of Common Cause versus Union of India & Ors.
- 4 This Environmental Clearance shall become operational only after receiving formal NBWL Clearance from MoEF&CC subsequent to the recommendations of the Standing Committee of National Board for Wildlife, if applicable to the Project.
- 5 This Environmental Clearance shall become operational only after receiving formal Forest Clearance (FC) under the provision of Forest Conservation Act, 1980, if applicable to the Project.
- 6 Project Proponent (PP) shall obtain Consent to Operate after grant of EC and effectively implement all the conditions stipulated therein. The mining activity shall not commence prior to obtaining Consent to Establish / Consent to Operate from the concerned State Pollution Control Board/Committee.
- 7 The PP shall adhere to the provision of the Mines Act, 1952, Mines and Mineral (Development & Regulation), Act, 2015 and rules & regulations made there under. PP shall adhere to various circulars issued by Directorate General Mines Safety (DGMS) and Indian Bureau of Mines from time to time.
- 8 The Project Proponent shall obtain consents from all the concerned land owners, before start of mining operations, as per the provisions of MMDR Act, 1957 and rules made there under in respect of lands which are not owned by it.
- 9 The Project Proponent shall follow the mitigation measures provided in MoEFCC's Office Memorandum No. Z-11013/57/2014-IA.II (M), dated 29th October, 2014, titled —Impact of mining activities on Habitations-Issues related to the mining Projects wherein Habitations and villages are the part of mine lease areas or Habitations and villages are surrounded by the mine lease areal.
- 10 The Project Proponent shall obtain necessary prior permission of the competent authorities for drawl of requisite quantity of surface water and from CGWA for withdrawal of ground water for the project.
- 11 A copy of EC letter will be marked to concerned Panchayat / local NGO etc. if any, from whom suggestion / representation has been received while processing the proposal.
- 12 State Pollution Control Board/Committee shall be responsible for display of this EC letter at its Regional office, District Industries Centre and Collector's office/ Tehsildar's Office for 30 days.
- 13 The Project Authorities should widely advertise about the grant of this EC letter by printing the same in at least two local newspapers, one of which shall be in vernacular language of the concerned area. The advertisement shall be done within 7 days of the issue of the clearance letter mentioning that the instant project has been accorded EC and copy of the EC letter is available with the State Pollution Control Board/Committee and web site of the Ministry of Environment, Forest and Climate Change (www.parivesh.nic.in). A copy of the advertisement may be forwarded to the concerned MoEFCC Regional Office for compliance and record.
- 14 The Project Proponent shall inform the SEIAA for any change in ownership of the mining lease. In case there is any change in ownership or mining lease is transferred than mining operation shall

only be carried out after transfer of EC as per provisions of the para 11 of EIA Notification, 2006 as amended from time to time.

B. Air Quality Monitoring And Preservation

1. The Project Proponent shall install a minimum of 3 (three) online Ambient Air Quality Monitoring Stations with 1 (one) in upwind and 2 (two) in downwind direction based on long term climatological data about wind direction such that an angle of 120° is made between the monitoring locations to monitor critical parameters, relevant for mining operations, of air pollution viz. PM10, PM2.5, NO₂, CO₂ and SO₂ etc. as per the methodology mentioned in NAAQS Notification No. B-29016/20/90/PCI/I, dated 18.11.2009 covering the aspects of transportation and use of heavy machinery in the impact zone. The ambient air quality shall also be monitored at prominent places like office building, canteen etc. as per the site condition to ascertain the exposure characteristics at specific places. The above data shall be digitally displayed within 03 months in front of the main Gate of the mine site.
2. Effective safeguard measures for prevention of dust generation and subsequent suppression (like regular water sprinkling, metalled road construction etc.) shall be carried out in areas prone to air pollution wherein high levels of PM10 and PM2.5 are evident such as haul road, loading and unloading point and transfer points. The Fugitive dust emissions from all sources shall be regularly controlled by installation of required equipment's/ machineries and preventive maintenance. Use of suitable water-soluble chemical dust suppressing agents may be explored for better effectiveness of dust control system. It shall be ensured that air pollution level conform to the standards prescribed by the MoEFCC/ Central Pollution Control Board.

C. Water quality monitoring and preservation

- 1 In case, immediate mining scheme envisages intersection of ground water table, then Environmental Clearance shall become operational only after receiving formal clearance from CGWA. In case, mining operation involves intersection of ground water table at a later stage, then PP shall ensure that prior approval from CGWA and MoEFCC is in place before such mining operations. The permission for intersection of ground water table shall essentially be based on detailed hydro-geological study of the area.
- 2 Regular monitoring of the flow rate of the springs and perennial nallahs flowing in and around the mine lease shall be carried out and records maintain. The natural water bodies and or streams which are flowing in an around the village, should not be disturbed. The Water Table should be nurtured so as not to go down below the pre-mining period. In case of any water scarcity in the area, the Project Proponent has to provide water to the villagers for their use. A provision for regular monitoring of water table in open dug wall located in village should be incorporated to ascertain the impact of mining over ground water table. The Report on changes in Ground water level and quality shall be submitted on six-monthly basis to the Regional Office of the Ministry, CGWA and State Groundwater Department / State Pollution Control Board & SEIAA
- 3 Project Proponent shall regularly monitor and maintain records w.r.t. ground water level and quality in and around the mine lease by establishing a network of existing wells as well as new piezo-meter installations during the mining operation in consultation with Central Ground Water Authority/ State Ground Water Department. The Report on changes in Ground water level and quality shall be submitted on six-monthly basis to the Regional Office of the Ministry, CGWA and State Groundwater Department / State Pollution Control Board.
- 4 The Project Proponent shall undertake regular monitoring of natural water course/ water resources/ springs and perennial nallahs existing/ flowing in and around the mine lease and maintain its records. The project proponent shall undertake regular monitoring of water quality upstream and downstream of water bodies passing within and nearby/ adjacent to the mine lease and maintain its records. Sufficient number of gullies shall be provided at appropriate places within the lease for management of water. PP shall carryout regular monitoring w.r.t. pH and included the same in monitoring plan. The parameters to be monitored shall include their water quality vis-à-vis suitability for usage as per CPCB criteria and flow rate. It shall be ensured that no obstruction and/ or alteration be made to water bodies during mining operations without justification and prior approval of MoEFCC. The monitoring of water courses/ bodies existing in lease area shall be carried out four times in a year viz. pre-monsoon (April-May), monsoon (August), post-monsoon (November) and winter (January) and the record of monitored data may be sent regularly to

- Regional Office, MOEFCC, SEIAA, Central Ground Water Authority and Regional Director, Central Ground Water Board, State Pollution Control Board and Central Pollution Control Board. Clearly showing the trend analysis on six-monthly basis.
- 5 Quality of polluted water generated from mining operations which include Chemical Oxygen Demand (COD) in mines run-off; acid mine drainage and metal contamination in runoff shall be monitored along with Total Suspended Solids (TDS), Dissolved Oxygen (DO), pH and Total Suspended Solids (TSS). The monitored data shall be uploaded on the website of the company as well as displayed at the project site in public domain, on a display board, at a suitable location near the main gate of the Company. The circular No. J- 20012/1/2006-IA.II (M) dated 27.05.2009 issued by Ministry of Environment, Forest and Climate Change may also be referred in this regard.
 - 6 Project Proponent shall plan, develop and implement rainwater harvesting measures on long term basis to augment ground water resources in the area in consultation with Central Ground Water Board/ State Groundwater Department. A report on amount of water recharged needs to be submitted to Regional Office MoEFCC & SEIAA annually.
 - 7 Industrial waste water (workshop and waste water from the mine) should be properly collected and treated so as to conform to the notified standards prescribed from time to time. The standards shall be prescribed through Consent to Operate (CTO) issued by concerned State Pollution Control Board (SPCB). The workshop effluent shall be treated after its initial passage through Oil and grease trap.
 - 8 The water balance/water auditing shall be carried out and measure for reducing the consumption of water shall be taken up and reported to the Regional Office of the MoEF&CC, SEIAA and State Pollution Control Board/Committee.

D. Noise and vibration monitoring and prevention

1. The peak particle velocity at 500m distance or within the nearest habitation, whichever is closer shall be monitored periodically as per applicable DGMS guidelines.
2. The illumination and sound at night at project sites disturb the villages in respect of both human and animal population. Consequent sleeping disorders and stress may affect the health in the villages located close to mining operations. Habitations have a right for darkness and minimal noise levels at night. PPs must ensure that the biological clock of the villages is not disturbed; by orienting the floodlights/ masks away from the villagers and keeping the noise levels well within the prescribed limits for day /night hours.
3. The Project Proponent shall take measures for control of noise levels below 85 dBA in the work environment. The workers engaged in operations of HEMM, etc. should be provided with ear plugs /muffs. All personnel including laborers working in dusty areas shall be provided with protective respiratory devices along with adequate training, awareness and information on safety and health aspects. The PP shall be held responsible in case it has been found that workers/ personals/ laborers are working without personal protective equipment.

E. Mining plan

1. The Project Proponent shall adhere to the working parameters of mining plan which was submitted at the time of EC appraisal wherein year-wise plan was mentioned for total excavation i.e. quantum of mineral, waste, over burden, inter burden and top soil etc. No change in basic mining proposal like mining technology, total excavation, mineral & waste production, lease area and scope of working (viz. method of mining, overburden & dump management, O.B & dump mining, mineral transportation mode, ultimate depth of mining etc.) shall not be carried out without prior approval of the SEIAA, which entail adverse environmental impacts, even if it is a part of approved mining plan modified after grant of EC or granted by State Govt. in the form to Short Term Permit (STP), Query license or any other name.
2. The Project Proponent shall get the Final Mine Closure Plan along with Financial Assurance approved from Indian Bureau of Mines/Department of Mining & Geology/Department of Industries as required under the Provision of the MMDR Act, 1957 and Rules/ Guidelines made there under. A copy of approved final mine closure plan shall be submitted within 2 months of the approval of the same from the competent authority to the concerned Regional Office of the Ministry of Environment, Forest and Climate Change & SEIAA for record and verification.

3. The land-use of the mine lease area at various stages of mining scheme as well as at the end-of-life shall be governed as per the approved Mining Plan. The excavation vis-à-vis backfilling in the mine lease area and corresponding afforestation to be raised in the reclaimed area shall be governed as per approved mining plan. PP shall ensure the monitoring and management of rehabilitated areas until the vegetation becomes self-sustaining. The compliance status shall be submitted half-yearly to the concerned Regional Office, MoEFCC & SEIAA.

F. Land reclamation

1. The Overburden (O.B.) generated during the mining operations shall be stacked at earmarked OB dump site(s) only and it should not be kept active for a long period of time. The physical parameters of the OB dumps like height, width and angle of slope shall be governed as per the approved Mining Plan as per the guidelines/circulars issued by D.G.M.S w.r.t. safety in mining operations shall be strictly adhered to maintain the stability of top soil/OB dumps. The topsoil shall be used for land reclamation and plantation.
2. The reject/waste generated during the mining operations shall be stacked at earmarked waste dump site(s) only. The physical parameters of the waste dumps like height, width and angle of slope shall be governed as per the approved Mining Plan as per the guidelines/circulars issued by DGMS w.r.t. safety in mining operations shall be strictly adhered to maintain the stability of waste dumps.
3. The reclamation of waste dump sites shall be done in scientific manner as per the Approved Mining Plan cum Progressive Mine Closure Plan.
4. The slope of dumps shall be vegetated in scientific manner with suitable native species to maintain the slope stability, prevent erosion and surface run off. The selection of local species regulates local climatic parameters and help in adaptation of plant species to the microclimate. The gullies formed on slopes should be adequately taken care of as it impacts the overall stability of dumps. The dump mass should be consolidated with the help of dozer/ compactors thereby ensuring proper filling/ leveling of dump mass. In critical areas, use of geo textiles/ geo-membranes / clay liners / Bentonite etc. shall be undertaken for stabilization of the dump.
5. The Project Proponent shall carry out slope stability study in case the dump height is more than 30 meters. The slope stability report shall be submitted to concerned regional office of MoEF&CC & SEIAA.
6. Catch drains, settling tanks and siltation ponds of appropriate size shall be constructed around the mine working, mineral yards and Top Soil/OB/Waste dumps to prevent run off of water and flow of sediments directly into the water bodies (Nallah/ River/ Pond etc.). The collected water should be utilized for watering the mine area, roads, green belt development, plantation etc. The drains/ sedimentation sumps etc. shall be de-silted regularly, particularly after monsoon season, and maintained properly.
7. Check dams of appropriate size, gradient and length shall be constructed around mine pit and OB dumps to prevent storm run-off and sediment flow into adjoining water bodies. A safety margin of 50% shall be kept for designing of sump structures over and above peak rainfall (based on 50 years data) and maximum discharge in the mine and its adjoining area which shall also help in providing adequate retention time period thereby allowing proper settling of sediments/ silt material. The sedimentation pits/ sumps shall be constructed at the corners of the garland drains.
8. The top soil, if any, shall temporarily be stored at earmarked site(s) within the mine lease only and should not be kept unutilized for long. The physical parameters of the top soil dumps like height, width and angle of slope shall be governed as per the approved Mining Plan and as per the guidelines framed by DGMS w.r.t. safety in mining operations shall be strictly adhered to maintain the stability of dumps. The topsoil shall be used for land reclamation and plantation purpose.
9. The mining lease holders shall, after ceasing mining operations, undertake regressing the mining area and any other area which may have been disturbed due to their mining activities and restore the land to a condition which is fit for growth of fodder, flora, fauna etc.

G. Transportation

1. No Transportation of the minerals shall be allowed in case of roads passing through villages/ habitations. In such cases, PP shall construct a bypass road for the purpose of transportation of the minerals leaving an adequate gap (say at least 200 meters) so that the adverse impact of sound and dust along with chances of accidents could be mitigated. All costs resulting from widening and strengthening of existing public road network shall be borne by the PP in consultation with nodal

- State Govt. Department. Transportation of minerals through road movement in case of existing village/ rural roads shall be allowed in consultation with nodal State Govt. Department only after required strengthening such that the carrying capacity of roads is increased to handle the traffic load. The pollution due to transportation load on the environment will be effectively controlled and water sprinkling will also be done regularly. Vehicular emissions shall be kept under control and regularly monitored. Project should obtain Pollution Under Control (PUC) certificate for all the vehicles from authorized pollution testing centers.
2. The Main haulage road within the mine lease should be provided with a permanent water sprinkling arrangement for dust suppression. Other roads within the mine lease should be wetted regularly with tanker-mounted water sprinkling system. The other areas of dust generation like crushing zone, material transfer points, material yards etc. should invariably be provided with dust suppression arrangements. The air pollution control equipments like bag filters, vacuum suction hoods, dry fogging system etc. shall be installed at Crushers, belt-conveyors and other areas prone to air pollution. The belt conveyor should be fully covered to avoid generation of dust while transportation. PP shall take necessary measures to avoid generation of fugitive dust emissions.

H. Green Belt

1. The Project Proponent shall develop greenbelt in 7.5 m wide safety zone all along the mine lease boundary as per the guidelines of CPCB in order to arrest pollution emanating from mining operations within the lease. The whole Green belt shall be developed within first 5 years starting from windward side of the active mining area. The development of greenbelt shall be governed as per the EC granted by the SEIAA irrespective of the stipulation made in approved mine plan.
2. The Project Proponent shall carryout plantation/ afforestation in backfilled and reclaimed area of mining lease, around water body, along the roadsides, in community areas etc. by planting the native species in consultation with the State Forest Department/ Agriculture Department/ Rural development department/ Tribal Welfare Department/ Gram Panchayat such that only those species be selected which are of use to the local people. The CPCB guidelines in this respect shall also be adhered. The density of the trees should be around 2500 saplings per Hectare. Adequate budgetary provision shall be made for protection and care of trees.
3. The Project Proponent shall make necessary alternative arrangements for livestock feed by developing grazing land with a view to compensate those areas which are coming within the mine lease. The development of such grazing land shall be done in consultation with the State Government. In this regard, Project Proponent should essentially implement the directions of the Hon'ble Supreme Court with regard to acquisition of grazing land. The sparse trees on such grazing ground, which provide mid-day shelter from the scorching sun, should be scrupulously guarded/ protected against felling and plantation of such trees should be promoted.
4. The Project Proponent shall undertake all precautionary measures for conservation and protection of endangered flora and fauna and Schedule-I species during mining operation. A Wildlife Conservation Plan shall be prepared for the same clearly delineating action to be taken for conservation of flora and fauna. The Plan shall be approved by Chief Wild Life Warden of the State Govt.
5. And implemented in consultation with the State Forest and Wildlife Department. A copy of Wildlife Conservation Plan and its implementation status (annual) shall be submitted to the Regional Office of the Ministry & SEIAA

I. Public hearing and human health issues

1. The Project Proponent shall appoint an Occupational Health Specialist for Regular as well as Periodical medical examination of the workers engaged in the mining activities, as per the DGMS guidelines. The records shall be maintained properly. PP shall also carryout Occupational health check-ups in respect of workers which are having ailments like BP, diabetes, habitual smoking, etc. The check-ups shall be undertaken once in six months and necessary remedial/ preventive measures be taken. A status report on the same may be sent to MoEFCC Regional Office, SEIAA and DGMS on half-yearly basis.
2. The Project Proponent must demonstrate commitment to work towards 'Zero Harm' from their mining activities and carry out Health Risk Assessment (HRA) for identification workplace hazards and assess their potential risks to health and determine appropriate control measures to protect the health and wellbeing of workers and nearby community. The proponent shall maintain accurate and

systematic records of the HRA. The HRA for neighbourhood has to focus on Public Health Problems like Malaria, Tuberculosis, HIV, Anaemia, Diarrhoea in children under five, respiratory infections due to bio mass cooking. The proponent shall also create awareness and educate the nearby community and workers for Sanitation, Personal Hygiene, Hand washing, not to defecate in open, Women Health and Hygiene (Providing Sanitary Napkins), hazard of tobacco and alcohol use. The Proponent shall carryout base line HRA for all the category of workers and thereafter every five years.

3. The Proponent shall carry out Occupational health surveillance which be a part of HRA and include Biological Monitoring where practical and feasible, and the tests and investigations relevant to the exposure (e.g. for Dust a X-Ray chest; For Noise Audiometric; for Lead Exposure Blood Lead, For Welders Full Ophthalmologic Assessment; for Manganese Miners a complete Neurological Assessment by a Certified Neurologist, and Manganese (Mn) Estimation in Blood; For Inorganic Chromium- Fortnightly skin inspection of hands and forearms by a responsible person. Except routine tests all tests would be carried out in a Lab accredited by NABH. Records of Health Surveillance must be kept for 30 years, including the results of and the records of Physical examination and tests. The record of exposure due to materials like Asbestos, Hard Rock Mining, Silica, Gold, Kaolin, Aluminium, Iron, Manganese, Chromium, Lead, Uranium need to be handed over to the Mining Department of the State in case the life of the mine is less than 30 years. It would be obligatory for the State Mines Departments to make arrangements for the safe and secure storage of the records including X-Ray. Only conventional X-Ray will be accepted for record purposes and not the digital one). X-Ray must meet ILO criteria (17 × 14 inches and of good quality).
4. The Proponent shall maintained a record of performance indicators for workers which includes (a) there should not be a significant decline in their Body Mass Index and it should stay between 18.5 - 24.9, (b) the Final Chest X-Ray compared with the base line X-Ray should not show any capacities ,(c) At the end of their leaving job there should be no Diminution in their Lung Functions Forced Expiratory Volume in one second (FEV1), Forced Vital Capacity (FVC), and the ratio) unless they are smokers which has to be adjusted, and the effect of age, (d) their hearing should not be affected. As a proof an Audiogram (first and last need to be presented), (e) they should not have developed any Persistent Back Pain, Neck Pain, and the movement of their Hip, Knee and other joints should have normal range of movement, (f) they should not have suffered loss of any body part. The record of the same should be submitted to the Regional Office, MoEFCC & SEIAA annually along with details of the relief and compensation paid to workers having above indications.
5. The Project Proponent shall ensure that Personnel working in dusty areas should wear protective respiratory devices and they should also be provided with adequate training and information on safety and health aspects.
6. Project Proponent shall make provision for the housing for workers/labours or shall construct labour camps within/outside (company owned land) with necessary basic infrastructure/ facilities like fuel for cooking, mobile toilets, mobile STP, safe drinking water, medical health care, crèche for kids etc. The housing may be provided in the form of temporary structures which can be removed after the completion of the project related infrastructure. The domestic waste water should be treated with STP in order to avoid contamination of underground water.
7. The activities proposed in Action plan prepared for addressing the issues raised during the Public Hearing shall be completed as per the budgetary provisions mentioned in the Action Plan and within the stipulated time frame. The Status Report on implementation of Action Plan shall be submitted to the concerned Regional Office of the Ministry, SEIAA along with District Administration.

J. Corporate Environment Responsibility (CER)

1. The activities and budget earmarked for Corporate Environmental Responsibility (CER) as per Ministry's O.M No 22-65/2017-IA. II (M) dated 01.05.2018 or as proposed by EAC should be kept in a separate bank account. The activities proposed for CER shall be implemented in a time bound manner and annual report of implementation of the same along with documentary proof viz. photographs, purchase documents, latitude & longitude of infrastructure developed & road constructed needs to be submitted to Regional Office MoEF&CC & SEIAA annually along with audited statement.

2. Project Proponent shall keep the funds earmarked for environmental protection measures in a separate account and refrain from diverting the same for other purposes. The Year wise expenditure of such funds should be reported to the MoEFCC and its concerned Regional Office & SEIAA.

K. Miscellaneous

1. The Project Proponent shall prepare digital map (land use & land cover) of the entire lease area once in five years purpose of monitoring land use pattern and submit a report to concerned Regional Office of the MoEFCC & SEIAA
2. The Project Authorities should inform to the Regional Office & SEIAA regarding date of financial closures and final approval of the project by the concerned authorities and the date of start of land development work.
3. The Project Proponent shall submit six monthly compliance reports on the status of the implementation of the stipulated environmental safeguards to the MOEFCC & its concerned Regional Office, SEIAA, Central Pollution Control Board and State Pollution Control Board.
4. A separate 'Environmental Management Cell' with suitable qualified manpower should be set-up under the control of a Senior Executive. The Senior Executive shall directly report to Head of the Organization. Adequate number of qualified Environmental Scientists and Mining Engineers shall be appointed and submit a report to RO, MoEFCC & SEIAA.
5. The concerned Regional Office of the MoEFCC shall randomly monitor compliance of the stipulated conditions. The project authorities should extend full cooperation to the MoEFCC officer(s) & competent Authority by furnishing the requisite data / information / monitoring reports.

L. Additional Conditions

1. The capital cost (@ Rs. 4.00 lacs per ≤ ha.) under CER, shall be deposited in HDFC Saving Bank Account No. 50100626488752, IFSC: HDFC0006405, office of EC Monitoring Cell, DEST&CC, GOHP. The Director (DEST&CC) may devise a plan for this purpose in consultation with project proponent.
2. The project proponent shall provide one plastic waste shredder machine to DEST& CC, Shimla within one month from the date of issuance of EC letter, for further distribution under CER. The machines will be purchased from authorised/ approved sources and CMC/AMC will be assured with supplier for at least three years from date of installation. The Project proponent shall be responsible for functioning of the machines. The size of the shredded plastic shall be less than 2.36 mm. Technical specifications of the plastic waste shredder are as under:

Plastic Waste Shredder specifications (250Kg/Hr.)	
PARAMETER	SPECIFICATION
Mechanism type	Double shaft with rotating blades
Application	Shredding of RDF waste (Plastic bags, polythene, rags, leather, rubber etc. found in the Municipal Waste)
Shredder capacity	250-300 Kg/hr
Machine Size	Height- 4.5 ft, Length- Any & Width- Any.
Blade MOC	WP 45/ENOS (Harden)
Minimum height of hook above shaft & disc	70-SOmm
Output shredded material size	<2.36 mm
Working chamber	300mm X 380 mm
Motor HP	7.5HP
Total motor	1 Nos.
RPM of shafts	30-40
Motor make	Havells/ Crompton
Motor rating	IE2
Total gearbox	1Nos.
Hopper size	500mm X 350mm
Structure & cover & Hopper MOC	MS with paint
Extra features	Cladding total body
Supply	3 Phase 440V- 50Hz.

Panel	
Panel function	Overload Protection, Short Circuit protection, Tower light, Limit switch for safety (when machine front cover open machine to stop working)
Warranty	
Duration	12 months or more
Scope under warranty	All the spares & repair work including labor

3. The project proponent shall include to plant variety of wild fruit plants as may be suitable to the area viz. wild peach, pear, guava, *shehtoot* under the plantation plan proposed in the EMP. The SEIAA secretariat shall monitor the plantation on yearly basis. The photo monitoring verification will be carried out by the SEIAA & SEAC by developing a suitable system.
4. The project proponent shall, after ceasing mining operations, undertake re-grassing the mining area and any other area, which may have been disturbed due to their mining activities and restore the land to a condition which is fit for growth of fodder, flora, fauna etc.
5. The project proponent shall undertake mining activities as per approved mining plan only.
6. The project proponent shall submit copy of final approval under section 2(1) of the Van (Sanrakshan Evam Samvardhan) Adhiniyam, 1980 and shall carry out mining activities after final approval.

Member Secretary

State Level Environment Impact Assessment Authority
Himachal Pradesh

Endst. No. As Above. 15

Dated: 21/10/2024.

Copy to following for further necessary action:

1. The Secretary (Environment), Ministry of Environment, Forests & Climate Change (MoEF&CC), GoI, Indira Paryavaran Bhawan, Jor Bagh Road, New Delhi - 110003 .
2. The Chairman, Central Pollution Control Board, Him Parivesh Bhawan, CBD-cum-office Complex, East Arjun Nagar, New Delhi-110032.
3. The Chairman, Himachal Pradesh State Pollution Control Board, Shimla-171009.
4. The Director (Environment, Science & Technology) to the GoHP, Shimla-171001.
5. The Adviser (IA), MoEF&CC, GoI, Indira Paryavaran Bhawan, Jor Bagh Road, New Delhi - 110003.
6. The Integrated Regional Office, MoEF&CC, CGO Complex, Shivalik Khand, Longwood, Shimla, HP-171001.
7. The Monitoring Cell, MoEF&CC,GoI, Indira Paryavaran Bhawan, Jor Bagh Road, New Delhi - 110003
8. Record File.

Member Secretary

State Level Environment Impact Assessment Authority
Himachal Pradesh

FORM-III

(for projects other than linear projects and plantations)
(Rule 6(3) (e) of Forest (Conservation) Rules 2003 as amended up to date)
Government of Himachal Pradesh
Office of the District Collector, Mandi


Dated Mandi, the 11.11.2021.

TO WHOMSOEVER IT, MAY CONCERN

In compliance of the Rule 6 (3) (e) of the Forest (Conservation) Rules, 2003 [as amended vide the Forest (Conservation) Amendment Rules 2014; Forest (Conservation) second Amendment Rules 2014; and Forest (Conservation) Amendment Rules 2016] It is certified that **01-76-74 Hectare** of forest land proposed to be diverted in favour of Sh. Vinod Kumar s/o Swami Ram, Village Trambla, P.O. Longni, Tehsil Dharampur, District Mandi H.P. for the purpose of mining (Extraction of Sand, Stone & Bajri from Son Khad Part-III) in Mandi District falls within the jurisdiction of village(s) Kalswai in Tehsil Dharampur. It is further certified that:

- (a) the complete process of identification and settlement of rights under the FRA, 2006 has been carried out for the **entire 01-76-74 Hectare** of forest land proposed for diversion. A copy of records of all consultation and meetings of the Forest Rights Committee(s), Gram Sabha(s), Sub-Division Level Committee(s) and the District Level Committee are enclosed as annexure I to V.
- (b) the proposal for such diversion (with full details of the project and its implications, in vernacular/local language) have been placed before each concerned Gram Sabha or forest-dwellers, who are eligible under the FRA, 2006.
- (c) each of concerned Gram Sabha (s), has certified that all formalities/ processes under the FRA have been carried out, and they have given their consent to the proposed diversion and the compensation and ameliorative measures, if any, having understood the purpose and details of proposed diversion. Copies of certificates issued by Gram Sabha(s) of Kalswai village are enclosed as attachment I to V.
- (d) the discussion and decision on such proposals had taken place only when there was a quorum of minimum 50% of the members of each Gram Sabhas present;
- (e) the diversion of forest land for facilities managed by the Government as required under Section 3(2) of the FRA have been completed and Gram Sabhas have given their consent to it;
- (f) the rights of the Primitive Tribal Groups and Pre-Agricultural Communities, where applicable have been specifically safeguarded as per section 3(1) of the FRA, 2006.

Encl: As above.


(Arindam Chaudhary, IAS),
District Collector,
Mandi District, Mandi H.P.

Proceeding of the meeting of the District Level Forest Right Committee held under the Chairmanship of Deputy Commissioner, Mandi on 03.09.2015 at 11.00 AM

The following were present in the meeting:

- | | |
|---|------------------|
| 1. Addl. District Magistrate, Mandi | Member Secretary |
| 2. Divisional Forest Officer, Mandi | Member |
| 3. Divisional Forest Officer, Jogindernagar | Member |
| 4. Divisional Forest Officer, Nachan | Member |
| 5. Dy. Conservator of Forest, Sundernagar | Member |
| 6. Sant Ram Thakur, Zila Parishad Member, Slapper | Member |

At the very outset the Chairman-cum Deputy Commissioner Mandi, welcomed all the participants. The Member Secretary with the permission of the Chair started the meeting. First of all he expressed his anguish that all non-official members had been called to attend the meeting but only one of them is present in the meeting. He apprised that communication was sent to every non-official member through post and also through concerned SDM and confirmation of which is telephonically submitted by SDM concerned.

Number of proposal under FRA which were received from various Sub Division:-

Sr. No.	Name of Sub Division	Number of Proposal	Proposals found in order	Incomplete proposals
1.	Sarkaghat	145	49	96
2.	Dharampur	18	18	0
3.	Jogindernagar	33	0	33
4.	Gohar	48	34	14

33.	-do-	Kathuan	Larhana	Nil	07-06-2015	07-06-2015	24-07-2015	-do-/Coram is not completed
-----	------	---------	---------	-----	------------	------------	------------	-----------------------------

SUB DIVISION DHARMPUR

1	Dharmpur	Sandhole	Sandhole	27-07-2014	29-10-2014	30-10-2014	22-08-2015	Case is fit.
2	-do-	Khanod	Khanod	23-02-2014	26-05-2014	26-05-2014	22-08-2015	Case is fit.
3	-do-	Khanod	Pakhdol	16-02-2014	20-05-2014	20-05-2014	22-08-2015	Case is fit.
4	-do-	Khanod	Gorat	23-02-2014	28-05-2014	28-05-2014	22-08-2015	Case is fit.
5	-do-	Khanod	Chapehad	16-02-2014	20-05-2014	20-05-2014	22-08-2015	Case is fit.
6	-do-	Samod	Parli Paryar	19-10-2014	19-01-2015	21-01-2015	22-08-2015	Case is fit.
7	-do-	Samod	Samod	20-10-2014	20-01-2015	22-01-2015	22-08-2015	Case is fit.
8	-do-	Samod	Tadun	18-10-2014	18-01-2015	20-01-2015	22-08-2015	Case is fit.
9	-do-	Samod	Arli Paryar	17-10-2014	17-01-2015	19-01-2015	22-08-2015	Case is fit.
10	-do-	Dhawali	Dhawali	02-02-2014	06-05-2014	11-05-2014	22-08-2015	Case is fit.
11	-do-	Dhawali	Richli	02-02-2014	10-05-2014	18-05-2014	22-08-2015	Case is fit.
12	-do-	Dhawali	Tarolha	23-02-2014	06-07-2014	10-07-2014	22-08-2015	Case is fit.
13	-do-	Dhawali	Gamhdhal	02-02-2014	10-05-2014	18-05-2014	22-08-2015	Case is fit.
14	-do-	Dharmpur	Kalswai	02-02-2014	08-07-2014	13-07-2014	22-08-2015	Case is fit.
15	-do-	Dharmpur	Banwarkalan	02-02-2014	22-07-2014	27-07-2014	22-08-2015	Case is fit.
16	-do-	Dharmpur	Dharmpur	02-02-2014	02-07-2014	20-07-2014	22-08-2015	Case is fit.
17	-do-	Dharmpur	Chapanu	02-02-2014	02-07-2014	12-07-2014	22-08-2015	Case is fit.
18	-do-	Dharmpur	Bardana	02-02-2014	08-07-2014	13-07-2014	22-08-2015	Case is fit.

SUB DIVISION GOHAR

1.	165	-do-	Kiling	Pavo	23-02-2014	27-05-2015	27-05-2014	07-07-2015	Case is fit.
2.	166	-do-	Bela	Bela	12-03-2014	12-07-2014	12-07-2014	07-07-2015	Case is fit.

									date intimation of proclamation
43.	207	-do-	Gohar	Kandhi Tilli	12-02-2014	14-05-2014	14-05-2014	07-07-2015	do
44.	208	-do-	Gohar	Harheli	10-02-2014	12-05-2014	12-05-2014	07-07-2015	do
45.	209	-do-	Gohar	Narahli	09-11-2014	09-02-2015	09-02-2015	07-07-2015	do
46.	210	-do-	Delag Tkkri	Deoli	29-01-2014	01-05-2014	01-05-2014	07-07-2015	Case is fit
47.	211	-do-	Delag Tikkri	Delag Tikkri	29-01-2014	01-05-2014	01-05-2014	07-07-2015	Case is fit
48.	212	-do-	Delag Tikkri	Kathla	30-01-2014	01-05-2014	01-05-2014	07-07-2015	Case is fit

The detailed discussion and scrutiny of the proposal, and documents placed on record revealed that 49 proposals of Sarkaghat Sub Division (Entered at Sr. No. 1,3,10,11,12,13,14,15,16,17,18,19,20,47,48,49,50,51,52,95,96,97,98,99,102,103,104,105,106,107,110,111,112,113,114,115,116,117,118,119,120,124,125,126,127,128,129,130 and 131 in the list of Sarkaghat Sub Division), 18 proposals of Dharampur Sub Division (entered at Sr. No. 1 to 18 in the list of Dharampur Sub Division) and 34 proposals of Gohar Sub Division (entered at Sr. No. 1,2,3,4,13,14,15,16,17,19,20,21,22,23,25,26,27,28,29,30,31,32,33,34,35,36,37,38,39,40,41,46,47, and 48 in the list of Gohar Sub Division) for different muhals were found in order. Thus keeping in view the recommendation of SDLC and discussion in DLC the claims of ST and other Forest dwellers of 101 muhals are settled and same are found to be nil.

W.S.

Sandeep Kadam, IAS,
Deputy Commissioner,
Mandi District, Mandi.
Phone No. 01905-225201.

Office of the SDO (Civil), Dharampur District, Mandi H.P.Proceeding of the meeting of the Sub-Division Level Committee constituted under Schedule Tribes & Other Traditional Forest Dweller (Recognition of Rights) Act (FRA), 2006.

A meeting of the Sub-Division Level Committee of Dharampur Sub-Division, constituted under FRA, 2006 was held under the chairmanship/Chairpersonship of Mr. Vikram Mahajan, HAS SDO (Civil) Dharampur on 22-08-2015 at 11:00 AM at Dharampur (Place) in which the application (s) of the applicants of Kalswai Gram Sabha, claiming rights in Kalswai forest area(s) under FRA, 2006, duly processed and recommended by the kalswai Gram Sabha, were discussed to consider the same for recommendation to the District Level Committee.

After scrutiny of the documents and detailed discussions, the claim of following applicants were found to be in order and recommended for admission to District Level Committee:-

Sr. No.	Name of Applicant*	Name of Forest	Detail of Forest Right
1.		NIL	
2.		NIL	
Sr. No.	Name of Applicant*	Name of Forest	Detail of Forest Right
1.		NIL	
2.		NIL	

As informed by Kalswai Gram Sabha no application was received claiming rights in Kalswai forest area.

It was suggested and unanimously approved by the members of the committee that the community rights of the forest dwellers of each of the Muhals as expressed and recorded in Naksha Bartan and Wazib-ul-Arz prepared during revenue settlement and the Forest Settlement Report of the Forest Department should be recommended under section 6(3) of the Act for final approval by the District Level committee. The enjoyment of community rights which are overlapping shall continue to be concurrent by respective Muhals and the maps maintained by the Forest Department showing existing legal boundaries of reserve forests, protected forests, national parks and Sanctuaries, as the case may be, shall be considered to be community forest resource maps in respect of each Muhal. Hence, SDLC recommends such community rights for approval by the District Level Committee.


Place: Dharampur
Date: 26.08.2015



SDO (Civil)-cum Chairman/Chairperson
Sub Divisional Officer (C)
Dharampur, Dist. Mandi (H.P.)

* Name of the local people who have applied for admission of rights in the said forest area.

**Check List related to process of settlement Of claim (individual/community) under
FRA 2006**

1.	Muhal Name	Kalsaki
2.	Total population of Muhal	211
3.	Gram Panchayat name	Dharampur
4.	Total Population of Gram Panchayat	Dharampur (2516)
5.	Date of Proclamation	8-7-2020
6.	Date of FRC meeting (Annexure-I)	8-9-2020
7.	Number of days between date of Proclamation and date of meeting of FRC	60 days
8.	Date of meeting of Muhal Sabha (Annexure-II)	8-9-2020
9.	Quorum at the time of Muhal Sabha meeting	11-00 AM
10.	Date of meeting of SDLC (Annexure-III)	
11.	Date of Muhal Sabha for issuance of Annexure-V (If applicable)	08-09-2020
12.	Quorum of Muhal Sabha for issuance of Annexure-V(If applicable)	122/211
13.	Annexure V-Land detail (If applicable)	1-76-74


 प्रधान
 वन अधिकार समिति
 मुहाल कलसाकी
 विकास खण्ड धर्मपुर
 जिला मण्डा (हि०प्र०)


 ग्राम पंचायत धर्मपुर
 विकास खण्ड धर्मपुर
 जिला मण्डा (हि०प्र०)

अनुसूचित जन जाति व अन्य परम्परागत वन निवासी वन अधिकारों की मान्यता अधिनियम 2006

वन अधिकार समिति.....कलकवाड़
 मुहाल सभा.....कलकवाड़
 ग्राम पंचायत.....धर्मपुर

प्रतिलिपि प्रस्ताव

प्रस्ताव संख्या.....09.....

दिनांक.....8-9-2020.....

वन अधिकार समिति मुहाल सभा.....कलकवाड़..... की बैठक आज दिनांक 8-9-2020 को 11:00 बजे स्थान कलकवाड़ में श्री/श्रीमती लाल सिंह की अध्यक्षता में की गई जिसमें कलकवाड़ मुहाल के अनुसूचित जनजाति व अन्य परम्परागत वन निवासी (वन अधिकारों की मान्यता) अधिनियम 2006 के अर्न्तगत वन अधिकारों के लिए दावे हेतु प्राप्त हुए गांववासियों के वन अधिकारों के आवेदनों पर चर्चा की गई। वन अधिकारों के प्रस्तावों के साथ दस्तावेजों के अध्ययन तथा उस पर विस्तृत चर्चा के उपरान्त निम्न प्रकार से कार्यवाही की गई-

कुल प्राप्त आवेदन-

सही दावों का ब्यौरा:-

क्रम संख्या	पात्र गांव वासी का नाम	जंगल का नाम	वन अधिकार का ब्यौरा

तदानुसार यह मुहाल सभा इस दावे/इन दावों को पारित करने हेतु मुहाल सभा से इसकी सिफारिश करती है। उपरोक्त में से निम्नलिखित पात्रों का दावा नियमानुसार सही नहीं पाया गया :-

क्रम संख्या	पात्र गांव वासी का नाम

तदानुसार मुहाल सभा इस दावे/इन दावों को निरस्त करने की सिफारिश करती है।

या कलकवाड़ मुहाल/गांव में कोई भी वन अधिकार का दावा प्राप्त नहीं हुआ है।

स्थान कलकवाड़
 दिनांक 8-9-2020

सचिव [Signature]
 वन अधिकार समिति
 विकास खण्ड धर्मपुर
 जिला बल्लियाँ (हि०प्र०)

अध्यक्ष [Signature]
 वन अधिकार समिति
 मुहाल सभा कलकवाड़
 ग्राम पंचायत धर्मपुर
 विकास खण्ड धर्मपुर
 जिला बल्लियाँ (हि०प्र०)

ग्रामवासी /ग्राम वासियों के नाम जिन्होंने इस वन क्षेत्र/जंगल में वन अधिकार के दावे के लिए आवेदन किया है (हि०प्र०) प्रोजेक्ट/ कार्य का नाम जिसके लिए वन संरक्षण अधिनियम के अर्न्तगत वन भूमि के उपयोग की अनुमति दी जाती है।

अनुसूचित जन जाति व अन्य परम्परागत वन निवासी वन अधिकारों की मान्यता अधिनियम 2006

मुहाल का नाम.....	कलकवाड़
ग्राम पंचायत का नाम.....	धर्मपुर
मुहाल सभा सदस्य संख्या.....	२११
सभा में उपस्थित सदस्यों की संख्या.....	१२२

प्रतिलिपि प्रस्ताव

प्रस्ताव संख्या..... ०२

दिनांक ८-९-२०२०

मुहाल सभा..... कलकवाड़ की बैठक आज दिनांक ८-९-२०२० को ११:०० बजे स्थान कलकवाड़ में श्री/श्रीमती जाल सिंह की अध्यक्षता में की गई जिसमें कलकवाड़ मुहाल के अनुसूचित जनजाति व अन्य परम्परागत वन निवासी वन अधिकारों की मान्यता अधिनियम 2006 के अन्तर्गत इस मुहाल सभा की वन अधिकार समिति की सिफारिश के उपरान्त प्राप्त हुए गांववासियों के आवेदनों पर चर्चा की गई। वन अधिकारों के प्रस्तावों के साथ दस्तावेजों के अध्ययन तथा उस पर विस्तृत चर्चा के उपरान्त निम्न प्रकार से कार्यवाही की गई:-

कुल प्राप्त आवेदन-

सही दावों का ब्यौरा:-

क्रम संख्या	पात्र गांव वासी का नाम	जंगल का नाम	वन अधिकार का ब्यौरा

तदनुसार यह मुहाल सभा इस दावे/इन दावों को पारित करते हुए इसे उप - खण्ड की समिति को प्रेषित करती है।

उपरोक्त में से निम्नलिखित पात्रों का दावा नियमानुसार सही नहीं पाया गया :-

क्रम संख्या	पात्र गांव वासी का नाम	जंगल का नाम	वन अधिकार का ब्यौरा

तदनुसार मुहाल सभा इस दावे/इन दावों को निरस्त करने की सिफारिश करती है।

इस मुहाल सभा की वन अधिकार समिति से प्राप्त सूचना के अनुसार मुहाल कलकवाड़ में कोई भी दावा प्राप्त नहीं हुआ है।

स्थान कलकवाड़
दिनांक ८-९-२०२०

प्रधान
वन अधिकार समिति
मुहाल कलकवाड़
पिक्कास खण्ड धर्मपुर
जिला मण्डी (हि०प्र०)

(पंचायत सचिव एवं सहायक सचिव)
मुहाल सभा
पिक्कास खण्ड धर्मपुर
ग्राम पंचायत
प्रवा बंधो (दि० प्र०)

अनुसूचित जन जाति व अन्य परम्परागत वन निवासी वन अधिकारों की मान्यता अधिनियम 2006

मुहाल सभा.....कलकवाड़.....
विकास खण्ड.....धर्मपुर..... जिला.....मो.सि..... (हि०प्र०)

प्रतिलिपि प्रस्ताव

गणपूर्ति.....133/211..... दिनांक.....8-9-2020.....
प्रस्ताव संख्या.....02.....

विषय.....मुहाल कलकवाड़-वस 476/1334/1..... विभाग/संस्था को.....रकवा.....
रकवा रक्षा समिति प्रस्ताव के निर्माण हेतु.....रकवा रक्षा.....

.....जंगल/वन क्षेत्र में प्रस्तावित.....
.....हैक्टेयर वन भूमि के उपयोग की मंजूरी के लिए सहमति प्रदान करने हेतु।

ग्राम सभा..... की बैठक आज दिनांक.....
.....को..... बजे स्थान..... में की गई जिसमें

.....विभाग/संस्था को.....
.....के निर्माण हेतु.....

.....जंगल/वन क्षेत्र में प्रस्तावित..... हैक्टेयर वन भूमि को
उपयोग को मंजूरी के लिए सहमति प्रदान करने पर चर्चा की गई।

सभी ग्रामवासियों ने सम्बन्धित वन भूमि के प्रस्तावित कार्य हेतु उपयोग के उद्देश्यों को पूरी तरह समझने के बाद सर्व सम्मति से यह निर्णय लिया कि यह ग्राम सभा उपरोक्त प्रस्ताव के लिए वन भूमि दिए जाने पर सहमत है।

ग्राम सभा की इस बैठक में अनुसूचित जनजाति और अन्य वन निवासी (वन अधिकारों की मान्यता) अधिनियम 2006 के अन्तर्गत वन अधिकारों के दावों को निपटारे पर भी चर्चा की गई तथा सर्व सम्मति से यह पारित किया गया कि उपरोक्त अधिनियम के अन्तर्गत वन अधिकारों के दावों के निपटारे सम्बन्धित सारी प्रक्रिया पूरी की जा रही है/कर ली गई है तथा प्रस्तावित..... हैक्टेयर वन भूमि

को.....रकवा रक्षा..... निर्माण हेतु उपयोग के लिए ग्राम
सभा..... की सहमति दी जाती है।

स्थान.....कलकवाड़.....

दिनांक.....8-9-2020.....

प्रधान
विद्यालय धर्मपुर
मो.सि (हि०प्र०)

प्रधान
वन अधिकार समिति
अधिकृत प्रशासनिक कार्यालय
ग्राम सभा.....धर्मपुर
जिला मण्डी (हि०प्र०)

दिनांक: 8-9-2020

अध्यक्ष: श्री लाल सिंह (वन समिति)

प्रस्ताव संख्या: 1

गत बैठक की अग्रे पुढाते वर चला -
सब सहमति से गत बैठक की कार्यवाही एवं जो की स्वीकार है।

प्रस्ताव संख्या: 2

राज्य वृत्त पर डायना के मुद्दाल कलस्वार्ड के सोम रजद में खसरा नं० 1334/1, 1333 (1333) व 1334/2 में गांधीजी लीज वला का अनायाते उखाव पड़ा गारा खसरे लक -

मुद्दाल सभा कलस्वार्ड की बैठक 8-9-2020 के समाग: स्थिति स्थिति मुद्दाल सभा कलस्वार्ड में वन समिति अध्यक्ष श्री लाल सिंह की अध्यक्षता में हुई इस बैठक में उपरोक्त कार्य हेतु मुद्दाल कलस्वार्ड में प्रस्तावित खसरा नं० 1333 1334/1 व 1334/2 वन भूमि उपयोग के उपरोक्त को समझने के बाद मुद्दाल सभा कलस्वार्ड में बहुमत से निर्णय लिया है कि यह मुद्दाल सभा उपरोक्त प्रस्तावित प्रस्ताव के लिए वन भूमि खसरी देये जाने पर सहमत है।

मुद्दाल सभा कलस्वार्ड की बैठक में उपरोक्त विचारणीय जाते व अन्य परामा परगत वन निवासी वन अधिकारी की मांगता अधिनियम 2006 के अन्तर्गत वन अधिकारी के दोष पर निषेध पद भी चला है कि यदि तथा बहुमत है प्रस्ताव पारित किया गया है कि RIA 2006 अधिनियम के अन्तर्गत अधिकारी के दोष सहित पूरी प्रक्रीमा कर ली गई है। तथा प्रस्तावित खसरा 1-76-74 खसरा नं०

1333, 1334/1 व 1334/2 भूमि का खसरा पट्टा। लेज में रेत वजरी उपयोग के लिए सहमति पूर्ण बहुमत से की जाती है।

अतः मुद्दाल सभा कलस्वार्ड द्वारा उपरोक्त कार्य हेतु अनायाते प्रस्ताव पारित किया जाता है।


मुख्य संयोजक वन
विभाग एवं वन
- का मकान / डि

क्रम/संख्या	नाम	पिता/पारिवारिक	उम्र	स्थान/पता	क्रमांक
(1)	गोकुलदास	गोकुलदास	कलकत्ता	गोकुलदास	(30)
(2)	आरदा देवी	श्री. आनंद (अग्र)	-11-	Sardar Das	(31)
(3)	श्री. देवी	श्री. लाल गुलजारी लाल	-11-	Devi Das	(32)
(4)	श्री. अलमा देवी	श्री. अ. दे लाल	-11-	श्री. अलमा देवी	(33)
(5)	लता देवी	श्री. लाल	-11-	Lata Das	(34)
(6)	कुलदीप	श्री. अ. दे लाल	-11-	Kuldeep	(35)
(7)	अ. देवी	श्री. अ. दे लाल	-11-	A. Das	(36)
(8)	श्री. देवी	श्री. अ. दे लाल	-11-	श्री. देवी	(37)
(9)	श्री. देवी	श्री. अ. दे लाल	-11-	श्री. देवी	(38)
(10)	दिमा देवी	श्री. लाल राम	-11-	दिमा देवी	(39)
(11)	श्री. लमा देवी	श्री. अ. दे लाल	-11-	Neelam Das	(40)
(12)	श्री. लमा देवी	श्री. अ. दे लाल	-11-	Shanti Das	(41)
(13)	श्री. लमा देवी	श्री. अ. दे लाल	-11-	श्री. लमा देवी	(42)
(14)	श्री. लमा देवी	श्री. अ. दे लाल	-11-	श्री. लमा देवी	(43)
(15)	श्री. लमा देवी	श्री. अ. दे लाल	-11-	श्री. लमा देवी	(44)
(16)	श्री. लमा देवी	श्री. अ. दे लाल	-11-	श्री. लमा देवी	(45)
(17)	श्री. लमा देवी	श्री. अ. दे लाल	-11-	श्री. लमा देवी	(46)
(18)	श्री. लमा देवी	श्री. अ. दे लाल	-11-	श्री. लमा देवी	(47)
(19)	श्री. लमा देवी	श्री. अ. दे लाल	-11-	श्री. लमा देवी	(48)
(20)	श्री. लमा देवी	श्री. अ. दे लाल	-11-	श्री. लमा देवी	(49)
(21)	श्री. लमा देवी	श्री. अ. दे लाल	-11-	श्री. लमा देवी	(50)
(22)	श्री. लमा देवी	श्री. अ. दे लाल	-11-	श्री. लमा देवी	(51)
(23)	श्री. लमा देवी	श्री. अ. दे लाल	-11-	श्री. लमा देवी	(52)
(24)	श्री. लमा देवी	श्री. अ. दे लाल	-11-	श्री. लमा देवी	(53)
(25)	श्री. लमा देवी	श्री. अ. दे लाल	-11-	श्री. लमा देवी	(54)
(26)	श्री. लमा देवी	श्री. अ. दे लाल	-11-	श्री. लमा देवी	(55)
(27)	श्री. लमा देवी	श्री. अ. दे लाल	-11-	श्री. लमा देवी	(56)
(28)	श्री. लमा देवी	श्री. अ. दे लाल	-11-	श्री. लमा देवी	(57)
(29)	श्री. लमा देवी	श्री. अ. दे लाल	-11-	श्री. लमा देवी	(58)
(30)	श्री. लमा देवी	श्री. अ. दे लाल	-11-	श्री. लमा देवी	(59)
(31)	श्री. लमा देवी	श्री. अ. दे लाल	-11-	श्री. लमा देवी	(60)

303	बहाली देवी	बो रूप मय चतुर्बाहु	Bahali Devi
31	बसन्त देवी	बो बसन्त रात्र - 11 -	Basant Devi
32	मीना देवी	बो मीना रात्र - 11 -	Meena Devi
33	किष्कि देवी	बो सुन्दर - 11 -	Kishki Devi
34	सीता देवी	बो सीता रात्र - 11 -	Sita Devi
35	आनेल कुम्हार	बो मंगल रात्र - 11 -	Anel Kumhar
36	लारा देवी	बो लारा रात्र - 11 -	Lara Devi
37	गणेश देवी	बो गणेश रात्र - 11 -	Ganesh Devi
38	मौरी देवी	बो देवी रात्र - 11 -	Mouri Devi
39	स्वामी देवी	बो स्वामी रात्र - 11 -	Swami Devi
40	रत्नोच्चल देवी	बो रत्नोच्चल रात्र - 11 -	Ratnochhal Devi
41	सोनी देवी	बो सोनी रात्र - 11 -	Soni Devi
42	माया रात्र	बो माया रात्र - 11 -	Maya Raat
43	सावित्री देवी	बो सावित्री रात्र - 11 -	Savitri Devi
44	बोली देवी	बो बोली रात्र - 11 -	Boli Devi
45	समता देवी	बो समता रात्र - 11 -	Samata Devi
46	भोगी देवी	बो भोगी रात्र - 11 -	Bhogi Devi
47	सुभद्रा देवी	बो सुभद्रा रात्र - 11 -	Subhadra Devi
48	लक्ष्मी देवी	बो लक्ष्मी रात्र - 11 -	Lakshmi Devi
49	रत्ना देवी	बो रत्ना रात्र - 11 -	Ratna Devi
50	स्वामी देवी	बो स्वामी रात्र - 11 -	Swami Devi
51	सोनी देवी	बो सोनी रात्र - 11 -	Soni Devi
52	सुमना देवी	बो सुमना रात्र - 11 -	Suman Devi
53	भोजिका देवी	बो भोजिका रात्र - 11 -	Bhujika Devi
54	रेखा देवी	बो रेखा रात्र - 11 -	Rekha Devi
55	मीरा देवी	बो मीरा रात्र - 11 -	Mira Devi
56	देवकु	बो देवकु रात्र - 11 -	Devku
57	आज भूमर	बो आज भूमर रात्र - 11 -	Aj Bhumar

(Signature)

राज्य संघर्ष समिति
 विकास एवं प्रचार
 का प्रयत्न (दि)

58	विनीतुमा	श्री केशवराव	दस्तावेज	Vijay Kumar	87
59	अकला देवी	श्री लक्ष्मण	-11-	अमला देवी	88
60	काशी राव	श्री अक्षयलाल	-11-	वाशिणी राव	89
61	सुनता देवी	श्री विनायक	-11-	Sunita Devi	90
62	अमला देवी	श्री काशीराव	-11-	अमला देवी	91
63	जैशंकरलाल	श्री हनुमंत	-11-	Rashmi Lal	92
64	कमला देवी	श्री श्रीगणेश	-11-	कमला देवी	93
65	महल देवी	श्री श्रीगणेश	-11-	महल देवी	94
66	अंजना देवी	श्री शंकर	-11-	Anjana Devi	95
67	शंकर	श्री शंकर	-11-	शंकर	96
68	पुण्डरीक	श्री श्रीगणेश	-11-	Pundarik	97
69	शांता देवी	श्री पुण्डरीक	-11-	शांता देवी	98
70	बालकृष्ण	श्री शंकर	-11-	Bal Krishna	99
71	लावणिक	श्री पद्म	-11-	Lavani	100
72	मीना देवी	श्री रामचंद्र	-11-	Meena Devi	
73	इलीफ (कमल)	श्री लक्ष्मण	-11-	Elif (Kamal)	
74	चलिका देवी	श्री इलीफ	-11-	Chalika Devi	
75	रीना देवी	श्री हर देवी	-11-	Rina Devi	
76	मंगली देवी	श्री लक्ष्मण	-11-	Mangali Devi	
77	कुलदीप	श्री विद्यालाल	-11-	Kuldeep	
78	विद्यालाल	श्री लक्ष्मण	-11-	Vidyalal	
79	स्नीहा देवी	श्री अक्षय	-11-	Sneha Devi	
80	रीना देवी	श्री कुलदीप	-11-	Rina Devi	
81	कमला देवी	श्री विद्यालाल	-11-	Kamla Devi	
82	मीना देवी	श्री विद्या	-11-	Meena Devi	
83	शीला देवी	श्री लक्ष्मण	-11-	Shila Devi	
84	पुण्डरीक देवी	श्री श्रीगणेश	-11-	Pundarik Devi	
85	सुजा देवी	श्री श्रीगणेश	-11-	Sujata Devi	
86	मीना देवी	श्री श्रीगणेश	-11-	Meena Devi	

87	लता देवी	W/O जीवन्मल	कपलकई	लता देवी
88	मधु देवी	W/O हलधुराम	-11-	Madhuram
89	हलधुराम	S/O सोहन सिंह	-11-	Haldharam
90	सयना देवी	W/O अमलल	-11-	Sanyanadevi
91	रमलाल	W/O रमलाल	-11-	Ram Lal
92	लीला देवी	W/O रूप लाल	-11-	Leela Devi
93	हिमकु	W/O हेमू राम	-11-	Himku
94	रेखा देवी	W/O राजेश	-11-	Rekha Devi
95	संजय कुमार	S/O सोहन सिंह	-11-	Sanjay Kumar
96	सुमना देवी	W/O संजय कुमार	-11-	Sumanadevi
97	संजय कुमार	S/O सोहन सिंह	-11-	Sanjay Kumar
98	कमली देवी	W/O सोहन सिंह	-11-	Kamli Devi
99	सोहन सिंह	S/O हेमू राम	-11-	Sohan Singh
100	शीला देवी	W/O प्रकाश चम	-11-	Shila Devi
101	प्रकाश चम	S/O हेमू राम	-11-	Prakash Cham
102	रीना देवी	W/O दीपक	-11-	Reena Devi
103	दीपक	S/O सोहन सिंह	-11-	Deepak
104	हरशम सिंह	W/O देवराज	-11-	Harsham Singh
105	मीरा देवी	S/O देवराज	-11-	Miradevi
106	जता देवी	W/O अमित कुमार	-11-	Jata Devi
107	सोहनी देवी	W/O सोहन सिंह	-11-	Sohni Devi
108	बलो देवी	W/O बली राम	-11-	Balodevi
109	बली राम	S/O बली राम	-11-	Bali Ram
110	चमाराम	S/O राजेश	-11-	Chamaram
111	स्वावेणी देवी	W/O प्रेम चन्द	-11-	Swaveeni Devi
112	बबली देवी	W/O हनुमान	-11-	Babli Devi
113	सोना देवी	W/O प्रेम सिंह	-11-	Sona Devi
114	मनमोहन	S/O सोहन	-11-	Manmohan
115	सरोजा देवी	W/O वसंत सिंह	-11-	Sarojadevi


 जिला पंचायत धर्मपुर
 विकास अ० धर्मपुर
 नं० १०००/११

(116)	श्री गोलमू देवी	श्री श्रीमन्मद	कलकत्ता	कोशीला/दल
(117)	साधो देवी	श्री डागू राव	-1	साधो देवी
(118)	रूप सिंह	श्री श्रीमन्मद	-1	रूप सिंह
(119)	कली राव	श्री रूप सिंह	-1	कली राव
(120)	श्रीमती (कुमार)	श्री रामलाल	-1	श्रीमती
(121)	श्रीमती (कुमार)	श्री सुरेश कुमार	-1	श्रीमती
(122)	श्री कलचंद	श्री भागीरथ	-1	श्री कलचंद

Praveen
 ग्राम पंचायत धर्मपुर
 विकास खण्ड धर्मपुर
 जिला मण्डो (हि.प्र.)

प्रधान *Praveen*
 वन अधिकार समिति
 मुहाल
 विकास खण्ड धर्मपुर
 जिला मण्डो (हि.प्र.)

Praveen
 ग्राम पंचायत धर्मपुर
 विकास खण्ड धर्मपुर
 जिला मण्डो (हि.प्र.)

दिनांक: 8-9-2020

अध्यक्ष: श्री लाल सिंह (वन समिति)

प्रस्ताव संख्या: 1

गत बैठक की अग्रे पुढाते वर चला -
सब सहमति से गत बैठक की कार्यवाही एवं जो की स्वीकार है।
प्रस्ताव संख्या: 2

राज्य वृत्त पर डाला के मुद्दाल कलस्वार्ड के सोम रजद में खसरा नं० 1334/1, 1333 (1333) व 1334/2 में गांधीजी लीज वला का अनायाते प्रभाव पड़ा गिरा खसरे वर।

मुद्दाल सभा कलस्वार्ड की बैठक 8-9-2020 के समाग: स्थान स्थान मुद्दाल सभा कलस्वार्ड में वन समिति अध्यक्ष श्री लाल सिंह की अध्यक्षता में हुई इस बैठक में उपरोक्त कार्य हेतु मुद्दाल कलस्वार्ड में प्रस्तावित खसरा नं० 1333/1 व 1334/2 वन भूमि उपयोग के उपरोक्त को समझने के बाद मुद्दाल सभा कलस्वार्ड में बहुमत से निर्णय लिया है कि यह मुद्दाल सभा उपरोक्त प्रस्तावित प्रस्ताव के लिए वन भूमि खसरी देये जाने पर सहमत है।

मुद्दाल सभा कलस्वार्ड की बैठक में उपरोक्त विचारणीय जाते वर अन्य परामपरागत वर निर्वाली वर उपरोक्त की मांगता अधिनियम 2006 के अन्तर्गत वन अधिकारी के दोष पर निषेध वर भी चला है वर वर तथा बहुमत से प्रस्ताव पारित किया गया है कि RIA 2006 अधिनियम के अन्तर्गत अधिकारी के दोष सहित पूरी प्रक्रीमा कर ली गई है। तथा प्रस्तावित खसरा 1-76-74 खसरा नं०

1333, 1334/1 व 1334/2 भूमि का खसरा पट्टा। लेज में रेत वजरी उपयोग के लिए सहमति पूर्ण बहुमत से की जाती है।

अतः मुद्दाल सभा कलस्वार्ड द्वारा उपरोक्त कार्य हेतु अनायाते प्रस्ताव पारित किया जाता है।


मुख्य संयोजक वन
विभाग वर वर
वर वर / वि

क्रम/संख्या	नाम	पिता/पारिवारिक	उम्र	स्थान/पता	क्रमांक
(1)	शोकलदा देवी	शोकलदा देवी	कलसाई	शोकलदा देवी	(30)
(2)	आरदा देवी	शोकलदा देवी	-11	Sardar Devi	(31)
(3)	शिता देवी	शोकलदा देवी	-11	Shitadevi	(32)
(4)	शोकलदा देवी	शोकलदा देवी	-11	शोकलदा देवी	(33)
(5)	लता देवी	शोकलदा देवी	-11	Lata Devi	(34)
(6)	कुलदीप	शोकलदा देवी	-11	Kuldeep	(35)
(7)	आरदा देवी	शोकलदा देवी	-11	Arada Devi	(36)
(8)	शिता देवी	शोकलदा देवी	-11	Shitadevi	(37)
(9)	शिता देवी	शोकलदा देवी	-11	शिता देवी	(38)
(10)	दिमा देवी	शोकलदा देवी	-11	Dima Devi	(39)
(11)	शोकलदा देवी	शोकलदा देवी	-11	Shokaldadevi	(40)
(12)	शुकला देवी	शोकलदा देवी	-11	Shukaladevi	(41)
(13)	शोकलदा देवी	शोकलदा देवी	-11	शोकलदा देवी	(42)
(14)	शोकलदा देवी	शोकलदा देवी	-11	शोकलदा देवी	(43)
(15)	शोकलदा देवी	शोकलदा देवी	-11	शोकलदा देवी	(44)
(16)	शोकलदा देवी	शोकलदा देवी	-11	शोकलदा देवी	(45)
(17)	शोकलदा देवी	शोकलदा देवी	-11	शोकलदा देवी	(46)
(18)	शोकलदा देवी	शोकलदा देवी	-11	शोकलदा देवी	(47)
(19)	शोकलदा देवी	शोकलदा देवी	-11	शोकलदा देवी	(48)
(20)	शोकलदा देवी	शोकलदा देवी	-11	शोकलदा देवी	(49)
(21)	शोकलदा देवी	शोकलदा देवी	-11	शोकलदा देवी	(50)
(22)	शोकलदा देवी	शोकलदा देवी	-11	शोकलदा देवी	(51)
(23)	शोकलदा देवी	शोकलदा देवी	-11	शोकलदा देवी	(52)
(24)	शोकलदा देवी	शोकलदा देवी	-11	शोकलदा देवी	(53)
(25)	शोकलदा देवी	शोकलदा देवी	-11	शोकलदा देवी	(54)
(26)	शोकलदा देवी	शोकलदा देवी	-11	शोकलदा देवी	(55)
(27)	शोकलदा देवी	शोकलदा देवी	-11	शोकलदा देवी	(56)
(28)	शोकलदा देवी	शोकलदा देवी	-11	शोकलदा देवी	(57)

303	बहाली देवी	बो रूप मय चतुर्बाहु	Bahali Devi
31	बसन्त देवी	बो बसन्त रात्र - 11 -	Basant Devi
32	मीना देवी	बो मीना रात्र - 11 -	Meena Devi
33	किष्कि देवी	बो सुन्दर - 11 -	Kishki Devi
34	सीता देवी	बो सीता रात्र - 11 -	Sita Devi
35	आनेल कुम्हार	बो मंगल रात्र - 11 -	Anel Kumhar
36	सारा देवी	बो कपल रात्र - 11 -	Sara Devi
37	गणेश देवी	बो गणेश रात्र - 11 -	Ganesh Devi
38	मौरी देवी	बो देवा रात्र - 11 -	Mouri Devi
39	स्वर्ण देवी	बो स्वर्ण रात्र - 11 -	Swarn Devi
40	रत्न देवी	बो रत्न रात्र - 11 -	Ratn Devi
41	सोनी देवी	बो सोनी रात्र - 11 -	Soni Devi
42	माया रात्र	बो माया रात्र - 11 -	Maya Raat
43	सावित्री देवी	बो सावित्री रात्र - 11 -	Savitri Devi
44	बाली देवी	बो बाली रात्र - 11 -	Bali Devi
45	सम्रा देवी	बो सम्रा रात्र - 11 -	Samra Devi
46	भोगी रात्र	बो भोगी रात्र - 11 -	Bhogi Raat
47	सुन्दरी देवी	बो सुन्दरी रात्र - 11 -	Sundari Devi
48	लक्ष्मी देवी	बो लक्ष्मी रात्र - 11 -	Lakshmi Devi
49	आनेल कुम्हार	बो आनेल रात्र - 11 -	Anel Kumhar
50	बाली देवी	बो बाली रात्र - 11 -	Bali Devi
51	स्वर्ण देवी	बो स्वर्ण रात्र - 11 -	Swarn Devi
52	सोनी देवी	बो सोनी रात्र - 11 -	Soni Devi
53	सुमना देवी	बो सुमना रात्र - 11 -	Suman Devi
54	भोजन देवी	बो भोजन रात्र - 11 -	Bhojan Devi
55	रेखा देवी	बो रेखा रात्र - 11 -	Rekha Devi
56	मीरा देवी	बो मीरा रात्र - 11 -	Mira Devi
57	देव कु	बो देव कु रात्र - 11 -	Dev Ku
58	आज कुम्हार	बो आज कुम्हार रात्र - 11 -	Aj Kumhar

(Signature)

राज्य संघर्ष समिति
 विकास एवं प्रचार
 का प्रयत्न (दि)

58	विनीतुमा	श्री केशवराव	दस्तावेज	Vijay Khar	87
59	अकला देवी	श्री लक्ष्मण	-11-	अमला देवी	88
60	काशी राव	श्री अष्टवल्लभ	-11-	वाणी राव	89
61	पुनला देवी	श्री विनायक	-11-	Sunita Devi	90
62	अमला देवी	श्री काशीराव	-11-	अमला देवी	91
63	जैशंकरलाल	श्री हनुमंत	-11-	Rashmi Lal	92
64	कमला देवी	श्री श्रीगणेश	-11-	कमला देवी	93
65	महल देवी	श्री श्रीगणेश	-11-	महल देवी	94
66	अंजना देवी	श्री शंकर	-11-	Anjana Devi	95
67	शंकर	श्री शंकर	-11-	शंकर	96
68	पुनला देवी	श्री श्रीगणेश	-11-	Punla Devi	97
69	शांता देवी	श्री पुनला देवी	-11-	शांता देवी	98
70	बालकृष्ण	श्री शंकर	-11-	Bal Krishna	99
71	लाजपत	श्री पद्म	-11-	Lajpat	100
72	मीना देवी	श्री शंकर	-11-	Meena Devi	101
73	इलीफ (कमल)	श्री लक्ष्मण	-11-	Elif (Kamal)	102
74	चलदा देवी	श्री इलीफ	-11-	Chalada Devi	103
75	रीना देवी	श्री हर देवी	-11-	Reena Devi	104
76	मंगला देवी	श्री लक्ष्मण	-11-	Mangla Devi	105
77	कुलदीप	श्री विद्यालाल	-11-	Kuldeep	106
78	विद्यालाल	श्री लक्ष्मण	-11-	Vidyalal	107
79	स्वामी देवी	श्री अजीत	-11-	Swami Devi	108
80	शोभा देवी	श्री कुलदीप	-11-	Shoba Devi	109
81	कमला देवी	श्री विद्यालाल	-11-	Kamla Devi	110
82	मीना देवी	श्री विद्या	-11-	Meena Devi	111
83	शीला देवी	श्री लक्ष्मण	-11-	Shila Devi	112
84	पुनला देवी	श्री शंकर	-11-	Punla Devi	113
85	रुद्र देवी	श्री लक्ष्मण	-11-	Rudra Devi	114
86	मीना देवी	श्री लक्ष्मण	-11-	Meena Devi	115

87	लता देवी	W/O जीवन्मल	कपलकई	लता देवी
88	मधु देवी	W/O हलधुराम	-11-	Madhuradevi
89	हलधुराम	S/O सोहन सिंह	-11-	Haldhuraam
90	सयना देवी	W/O अमलल	-11-	Sanyadevi
91	रमलाल	W/O रमलाल	-11-	Ram Lal
92	लीला देवी	W/O रूप लाल	-11-	Leela Devi
93	हिमकु	W/O हेमू राम	-11-	Himku
94	रेखा देवी	W/O राजेश	-11-	Rekha Devi
95	संजय कुमार	S/O सोहन सिंह	-11-	Sanjay Kumar
96	सुमना देवी	W/O संजय कुमार	-11-	Sumanadevi
97	संजय कुमार	S/O सोहन सिंह	-11-	Sanjay Kumar
98	कमली देवी	W/O सोहन सिंह	-11-	Kamli Devi
99	सोहन सिंह	S/O हेमू राम	-11-	Sohan Singh
100	शीला देवी	W/O प्रकाश चम	-11-	Shila Devi
101	प्रकाश चम	S/O हेमू राम	-11-	Prakash Chm
102	रीना देवी	W/O दीपक	-11-	Reena Devi
103	दीपक	S/O सोहन सिंह	-11-	Deepak
104	हरशम सिंह	W/O देवराज	-11-	Harsham Singh
105	मीरा देवी	S/O देवराज	-11-	Miradevi
106	जता देवी	W/O अमित कुमार	-11-	Jata Devi
107	सोहनी देवी	W/O सोहन सिंह	-11-	Sohni Devi
108	बलो देवी	W/O बली राम	-11-	Balodevi
109	बली राम	S/O बली राम	-11-	Bali Ram
110	चमाराम	S/O राजेश	-11-	Chamaram
111	स्वावेणी देवी	W/O प्रेम चन्द	-11-	Swaveeni Devi
112	बबली देवी	W/O हनुमान	-11-	Babli Devi
113	सोना देवी	W/O प्रेम सिंह	-11-	Sona Devi
114	मन्मथू राम	S/O सोहन सिंह	-11-	Manmathu Ram
115	सरोजा देवी	W/O सोहन सिंह	-11-	Sarojadevi


 जिला पंचायत धर्मपुर
 विकास अ० धर्मपुर
 नं० १०००/११

(116)	श्री गोलमू देवी	श्री श्रीमन्मद	कलकत्ता	कोशीला/दल
(117)	साधु देवी	श्री डागू राव	-1	साधु देवी
(118)	रूप सिंह	श्री श्रीमन्मद	-1	रूप सिंह
(119)	कली राव	श्री रूप सिंह	-1	कली राव
(120)	श्रीमती (कुमार)	श्री रामनारायण	-1	श्रीमती
(121)	श्रीमती (कुमार)	श्री सुरेश कुमार	-1	श्रीमती
(122)	श्री कलचंद	श्री श्रीमन्मद	-1	श्री कलचंद

(Signature)
 ग्राम पंचायत धर्मपुर
 विकास खण्ड धर्मपुर
 जिला मण्डली (हि.प्र.)

प्रधान *(Signature)*
 वन अधिकार समिति
 मुहाल
 विकास खण्ड धर्मपुर
 जिला मण्डली (हि.प्र.)

(Signature)
 ग्राम पंचायत धर्मपुर
 विकास खण्ड धर्मपुर
 जिला मण्डली (हि.प्र.)

4. TRANSACCION ID:

Customer Acknowledgement / ग्राहक की रसीद

Customer name / ग्राहक के नाम: MR. VINOD KUMAR

Date / तारीख: 15/10/2024

Beneficiary name / लाभार्थी का नाम: HIMACHAL PRADESH CAMPA

Mode of payment / भुगतान का प्रकार: RTGS

Beneficiary bank name / लाभार्थी के बैंक का नाम: UNION BANK OF INDIA

Beneficiary account number / लाभार्थी का खाता नंबर: 1507056119019676

Transaction reference number / संदर्भ संख्या: ICIR5202410500320558

Amount / रकम: 3122620

Name and signature of Bank official / बैंक अधिकारी का नाम और हस्ताक्षर:

Bank Seal / बैंक की मुहर

