

No.Ft.48-3705/2017(FCA),
H.P. Forest Department

From: Nodal Officer-cum-CCF (FCA)
O/o Pr.CCF, H.P, Shimla-1.

To: The Assistant Inspector General of Forests (Central),
Govt. of India, Ministry of Environment, Forests & Climate Change,
(Forest Conservation Division),
Indira Paryavaran Bhawan, Aliganj, Jor Bagh Road,
New Delhi: 110003.

Dated Shimla-1, the

9 JUN 2022

Subject: **Proposal for seeking prior approval of the Central Government under Section 2 of the Forest Conservation Act, 1980 for diversion of 397.8863 hectare of forest land in favour of SJVN Ltd for the construction of Sunni Dam Hydroelectric Project (382 MW) within the jurisdiction of Shimla, Kotgarh and Karsog Forest Division, in Shimla and Mandi District, H.P. (Proposal No. FP/HP/HYD/31019/2017).**


Sir,

Kindly refer to your office letter No. 8-07/2021-FC dated 08.03.2022 on the subject cited above.

2 The pointwise reply to the observations as raised vide your above referred letter is submitted as below:

1. The FRA certificates in respect of entire area i.e. 397.8863 hectare of forest land are attached herewith. Further, the complete compliance under FRA, 2006 comprising of Gram Sabha resolution (Annexure-V), SDLC/DLC reports for whole area i.e. 397.8863 hectare proposed for diversion are also enclosed as Annexure-3.
2. Four No. CA sites i.e. UPF Ghirad Sandrol (15.0 ha), DPF Baghat 8 C-2 (20.5 ha), DPF Challan (10.0 ha) and U12 D Dhargar (10.0 ha), total=55.5 ha has now not been proposed for Compensatory Afforestation. A new single CA site of 55.5 hectare in place of all these sites has been identified in D-216 Bhallon of Range Dharampur, Forest Division, Solan. All documents i.e. undertakings, land suitability certificate, CA scheme, Digital map and KML file of CA site are enclosed herewith.
3. Same as above on point No. 2.

Yours faithfully,


Nodal Officer-cum-APCCF(FCA)
O/o Pr.CCF, H.P, Shimla.

Encls: As above.

No.Ft.48-3705/2017(FCA).
H.P. Forest Department.

Dated Shimla-1, the

From: Nodal Officer-cum-Addl.Pr.CCF (FCA) To: CCF Shimla.
O/o Pr.CCF, H.P, Shimla-1

Subject: Proposal for seeking prior approval of the Central Government under Section 2 of the Forest Conservation Act, 1980 for diversion of 397.8863 hectare of forest land in favour of SJVN Ltd for the construction of Sunni Dam Hydroelectric Project (382 MW) within the jurisdiction of Shimla, Kotgarh and Karsog Forest Division, in Shimla and Mandi District, H.P. (Proposal No. FP/HP/HYD/31019/2017).

Memo:

Please refer to GoI letter No. 8-07/2021-FC dated 08.03.2022 on the subject cited above.

2 In this regard, it is informed that DFO Shimla has submitted reply to the observations letter under reference which is found incomplete. Reply to the observations as raised by the Govt. of India. is silent about point No. 1. You are, therefore, requested to furnish complete pointwise reply to GoI observations at the earliest please.

Sd/-
Nodal Officer-cum-Addl.Pr.CCF (FCA)
O/o Pr.CCF, H.P, Shimla-1

Ends. No. Ft. 48-3705/20017(FCA)

Dated Shimla-1, the
12/6 APR 2022

Copy is forwarded to the following for information and necessary action.

1. CCF Rampur & Mandi.
2. DFO Shimla w.r.t his office Memo. No. 11720 dated 30.03.2022.
3. The Head of the Project. Sunni Dam Hydro Electric Project, SJVNL, Distt. Shimla, Himachal Pradesh.

hmk
Nodal Officer-cum-APCCF(FCA)
O/o Pr.CCF, H.P, Shimla.

for necessary action and follow up

Sd/-
06/05/2022

In-AGM (Environment)

Am (aw)

Am (aw)

HOP SCHEP SUNNI
Dary182.....
Date...6/5/22.....



FORM II
(For projects other than linear projects)
Government of H.P.
Office of the District Collector

No. SML-SR-(57)/2020- 607

Dated: 21.09.2020

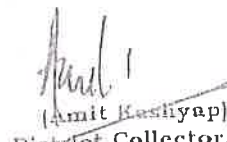
TO WHOM SO EVER IT MAY CONCERN

In compliance of the Ministry of Environment and Forest (MoEF), Government of India's letter No. 11-9/98-FC(pt) dated 3rd August, 2009 wherein the MoEF issued guidelines on submission of evidences for having initiated and completed the process of settlement of rights under the Scheduled Tribes and Other Traditional Forest Dwellers (Recognition of Forest Rights) Act, 2006 (FRA for short) on the forest land proposed to be diverted for non-forest purposes, it is certified that revised certificate for 159-34-84 hectares of forest land proposed to be diverted in favour of SJVN Limited for construction of Sunni Dam Jal Vidyut Pariyojna (proposed for diversion of forest land) in Shimla District falls within jurisdiction of Mohal Khera, Lunsar, Kothi Taluka, Dugali, Jhalgi, Jeshu, Balliana, Bhanada, Pandola and Gochana Tehsil, Shimla District Shimla, Himachal Pradesh.

It is further certified that:-

- The complete process for identification and settlement of rights under the FRA has been carried out for the entire 159-34-84 hectares of forest area proposed for diversion. A copy of records of all consultations and meeting of the Forest Rights Sub-Division Level Committee(S) and the District Level Committee are enclosed as annexure A to annexure B.
- The proposal for such diversion (with full details of the project and its implication. In vernacular/Local language) have been placed before each concerned Gram Sabha of forest-dwellers, who are eligible under FRA.
- Each of the concerned Gram Sabha (s) has certified that all formalities/process under FRA have been carried out and they have given their consent to the proposed diversion and the compensation and ameliorative measures, if any, having understood the purpose and details of proposed diversion.
- The discussion and decision on such proposals had taken place only when there was a quorum of minimum 50% of the members of Gram Sabha present.
- The diversion of forest land for facilities managed by the Government as required under section 3(2) of FRA have been completed and the Gram Sabhas have given their consent to it.
- The rights of Primitive Tribal Groups and Pre Agriculture Communities, where applicable have been specifically safeguarded as per section 3(1) (e) of FRA.




(Amit Kashyap)
District Collector,
Shimla



FORM-II
(For projects other than linear projects)
Government of H.P.
Office of the District Collector

No. SML-SR-(57)/2020- 608

Dated: 21.09.2020


TO WHOM SO EVER IT MAY CONCERN

In compliance of the Ministry of Environment and Forest (MoEF), Government of India's letter No. 11-9/98-FC(pt) dated 3rd August, 2009 wherein the MoEF issued guidelines on submission of evidences for having initiated and completed the process of settlement of rights under the Scheduled Tribes and Other Traditional Forest Dwellers (Recognition of Forest Rights) Act, 2006 (FRA for short) on the forest land proposed to be diverted for non-forest purposes, it is certified that revised certificate for **13-30-32 hectares** of forest land proposed to be diverted in favour of Satluj Jal Vidyut Nigam Limited for construction of Sunni Dam Hydro Electric Project (proposed for diversion of forest land) in Shimla District falls within jurisdiction of Mohal Jhunghan, Tehsil Kumarsain, District-Shimla, Himachal Pradesh.

It is further certified that:-

- The complete process for identification and settlement of rights under the FRA has been carried out for the entire **13-30-32 hectares** of forest area proposed for diversion. A copy of records of all consultations and meeting of the Forest Rights Sub-Division Level Committee(S) and the District Level Committee are enclosed as annexure A to annexure-B.
- The proposal for such diversion (with full details of the project and its implication. In vernacular/Local language) have been placed before each concerned Gram Sabha of forest-dwellers, who are eligible under FRA.
- Each of the concerned Gram Sabha (s) has certified that all formalities/process under FRA have been carried out and they have given their consent to the proposed diversion and the compensation and ameliorative measures, if any, having understood the purpose and details of proposed diversion.
- The discussion and decision on such proposals had taken place only when there was a quorum of minimum 50% of the members of Gram Sabha present.
- The diversion of forest land for facilities managed by the Government as required under section 3(2) of FRA have been completed and the Gram Sabhas have given their consent to it.
- The rights of Primitive Tribal Groups and Pre Agriculture Communities, where applicable have been specifically safeguarded as per section 3(1) (c) of FRA.


Sr. AGM (Envt. & Forest Deptt.)
LHEP-II/SDHEP
SJVN Ltd. Sunni
Distt. Shimla -171301


(Amir Kashyap)
District Collector,
Shimla

FORM-II
(For projects other than linear projects)
Government of H.P.
Office of the District Collector

No. SML-SR-(57)/2020-611

Dated: 21-09-2020

TO WHOM SO EVER IT MAY CONCERN


In compliance of the Ministry of Environment and Forest (MoEF), Government of India's letter No. 11-9/98-FC(pt) dated 3rd August, 2009 wherein the MoEF issued guidelines on submission of evidences for having initiated and completed the process of settlement of rights under the Scheduled Tribes and Other Traditional Forest Dwellers (Recognition of Forest Rights) Act, 2006 (FRA for short) on the forest land proposed to be diverted for non-forest purposes, it is certified that revised certificate for **11-84-70 hectares** of forest land proposed to be diverted in favour of Satluj Jal Vidyut Nigam Limited for construction of Sunni Dam Hydro Electric Project (proposed for diversion of forest land) in Shimla District falls within jurisdiction of Mohal Majhrog, Tehsil Kumarsain, District Shimla, Himachal Pradesh.

It is further certified that:-


- (a) The complete process for identification and settlement of rights under the FRA has been carried out for the entire **11-84-70 hectares** of forest area proposed for diversion. A copy of records of all consultations and meeting of the Forest Rights Sub-Division Level Committee(S) and the District Level Committee are enclosed as annexure A to annexure-B.
- (b) The proposal for such diversion (with full details of the project and its implication. In vernacular/Local language) have been placed before each concerned Gram Sabha of forest-dwellers, who are eligible under FRA.
- (c) Each of the concerned Gram Sabha (s) has certified that all formalities/process under FRA have been carried out and they have given their consent to the proposed diversion and the compensation and ameliorative measures, if any, having understood the purpose and details of proposed diversion.
- (d) The discussion and decision on such proposals had taken place only when there was a quorum of minimum 50% of the members of Gram Sabha present.
- (e) The diversion of forest land for facilities managed by the Government as required under section 3(2) of FRA have been completed and the Gram Sabhas have given their consent to it.
- (f) The rights of Primitive Tribal Groups and Pre Agriculture Communities, where applicable have been specifically safeguarded as per section 3(1) (e) of FRA.



Sr. AGM (Envt. & Forest Deptt.)
LHEP-II/SDHEP
SJVN Ltd. Sunni
Distt. Shimla -171301



(Amit Kashyap)
District Collector,
Shimla



FORM-II
(For projects other than linear projects)
Government of H.P.
Office of the District Collector

No. SML-SR-(57)/2020- 609

Dated: 21.09.2020

TO WHOM SO EVER IT MAY CONCERN

In compliance of the Ministry of Environment and Forest (MoEF), Government of India's letter No. 11-9/98-FC(pt) dated 3rd August, 2009 wherein the MoEF issued guidelines on submission of evidences for having initiated and completed the process of settlement of rights under the Scheduled Tribes and Other Traditional Forest Dwellers (Recognition of Forest Rights) Act, 2006 (FRA for short) on the forest land proposed to be diverted for non-forest purposes, it is certified that revised certificate for **09-48-13 hectares** of forest land proposed to be diverted in favour of Sattuj Jal Vidyut Nigam Limited for construction of Sunni Dam Hydro Electric Project (proposed for diversion of forest land) in Shimla District falls within jurisdiction of Mohal Talah, Tehsil Kumarsain, District Shimla, Himachal Pradesh.

It is further certified that:-

- (a) The complete process for identification and settlement of rights under the FRA has been carried out for the entire **09-48-13 hectares** of forest area proposed for diversion. A copy of records of all consultations and meeting of the Forest Rights Sub-Division Level Committee(S) and the District Level Committee are enclosed as annexure A to annexure-B.
- (b) The proposal for such diversion (with full details of the project and its implication. In vernacular/Local language) have been placed before each concerned Gram Sabha of forest-dwellers, who are eligible under FRA.
- (c) Each of the concerned Gram Sabha (s) has certified that all formalities/process under FRA have been carried out and they have given their consent to the proposed diversion and the compensation and ameliorative measures, if any, having understood the purpose and details of proposed diversion.
- (d) The discussion and decision on such proposals had taken place only when there was a quorum of minimum 50% of the members of Gram Sabha present.
- (e) The diversion of forest land for facilities managed by the Government as required under section 3(2) of FRA have been completed and the Gram Sabhas have given their consent to it.
- (f) The rights of Primitive Tribal Groups and Pre Agriculture Communities, where applicable have been specifically safeguarded as per section 3(1) (e) of FRA.



(Amit Kashyap)
District Collector,
Shimla

Sr. AGM (Envt. & Forest Deptt.)
LHEP-II/SDHEP
SJVNL Ltd. Sunni
Distt. Shimla -171301



FORM-II
(For projects other than linear projects)
Government of H.P.
Office of the District Collector

No. SML-SR-(57)/2020- 6/6

Dated: 21.09.2020

TO WHOM SO EVER IT MAY CONCERN

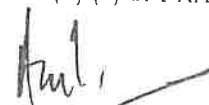
In compliance of the Ministry of Environment and Forest (MoEF), Government of India's letter No. 11-9/98-FC(pt) dated 3rd August, 2009 wherein the MoEF issued guidelines on submission of evidences for having initiated and completed the process of settlement of rights under the Scheduled Tribes and Other Traditional Forest Dwellers (Recognition of Forest Rights) Act, 2006 (FRA for short) on the forest land proposed to be diverted for non-forest purposes, it is certified that revised certificate for **02-75-44 hectares** of forest land proposed to be diverted in favour of Satluj Jal Vidyut Nigam Limited for construction of Sunni Dam Hydro Electric Project (proposed for diversion of forest land) in Shimla District falls within jurisdiction of Mohal Bhuth, Tehsil Kumarsain, District Shimla, Himachal Pradesh.

It is further certified that:-

- (a) The complete process for identification and settlement of rights under the FRA has been carried out for the entire **02-75-44 hectares** of forest area proposed for diversion. A copy of records of all consultations and meeting of the Forest Rights Sub-Division Level Committee(S) and the District Level Committee are enclosed as annexure A to annexure-B.
- (b) The proposal for such diversion (with full details of the project and its implication. In vernacular/Local language) have been placed before each concerned Gram Sabha of forest-dwellers, who are eligible under FRA.
- (c) Each of the concerned Gram Sabha (s) has certified that all formalities/process under FRA have been carried out and they have given their consent to the proposed diversion and the compensation and ameliorative measures, if any, having understood the purpose and details of proposed diversion.
- (d) The discussion and decision on such proposals had taken place only when there was a quorum of minimum 50% of the members of Gram Sabha present.
- (e) The diversion of forest land for facilities managed by the Government as required under section 3(2) of FRA have been completed and the Gram Sabhas have given their consent to it.
- (f) The rights of Primitive Tribal Groups and Pre Agriculture Communities, where applicable have been specifically safeguarded as per section 3(1) (e) of FRA.



Sr. AGM (Envl. & Forest Deptt.)
LHEP-II/SDHEP
SJVNL Ltd. Sunni
Distt. Shimla -171301



(Amit Kashyap)
District Collector,
Shimla



FORM-III

(for projects other than linear projects and plantations)
(Rule 6(3) (e) of Forest (Conservation) Rules 2003 as amended up to date)
Government of Himachal Pradesh
Office of the District Collector, Mandi


Dated Mandi, the 03.06.2022

TO WHOMSOEVER IT, MAY CONCERN

In compliance of the Rule 6 (3) (e) of the Forest (Conservation) Rules, 2003 (as amended vide the Forest (Conservation) Amendment Rules 2014; Forest (Conservation) second Amendment Rules 2014; and Forest (Conservation) Amendment Rules 2016] it is certified that 38.7110 Hectare of forest land proposed to be diverted in favour of Satluj Jal Vidyut Nigam (SJVN) Ltd. for the purpose of construction of Sunni Dam Hydro Electric Project falls within the jurisdiction of village(s) Bhaura in Tehsil Karsog. It is further certified that:

- the complete process of identification and settlement of rights under the FRA, 2006 has been carried out for the entire 38.7110 Hectare of forest land proposed for diversion. A copy of records of all consultation and meetings of the Forest Rights Committee(s), Gram Sabha(s), Sub-Division Level Committee(s) and the District Level Committee are enclosed as annexure I to V.
- the proposal for such diversion (with full details of the project and its implications, in vernacular/local language) have been placed before each concerned Gram Sabha or forest -dwellers, who are eligible under the FRA, 2006.
- each of concerned Gram Sabha (s), has certified that all formalities/ processes under the FRA have been carried out, and they have given their consent to the proposed diversion and the compensation and ameliorative measures, if any, having understood the purpose and details of proposed diversion. Copies of certificates issued by Gram Sabha(s) of Bhaura village are enclosed as attachment I to V.
- the discussion and decision on such proposals had taken place only when there was a quorum of minimum 50% of the members of each Gram Sabhas present;
- the diversion of forest land for facilities managed by the Government as required under Section 3(2) of the FRA have been completed and Gram Sabhas have given their consent to it;
- the rights of the Primitive Tribal Groups and Pre-Agricultural Communities, where applicable have been specifically safeguarded as per section 3(1) of the FRA, 2006.

Encl: As above.


(Arindam Chaudhary, IAS),
District Collector,
Mandi District, Mandi H.P.

Send to SDM Karsog
Dispatch No: 230/18
Date: 3-6-22



FORM-III

(for projects other than linear projects and plantations)
(Rule 6(3) (e) of Forest (Conservation) Rules 2003 as amended up to date)
Government of Himachal Pradesh
Office of the District Collector, Mandi

Dated Mandi, the 17.09.2020


TO WHOMSOEVER IT, MAY CONCERN

In compliance of the Rule 6 (3) (e) of the Forest (Conservation) Rules, 2003 [as amended vide Forest (Conservation) Amendment Rules 2014; Forest (Conservation) second Amendment Rules 2014; and Forest (Conservation) Amendment Rules 2016] it is certified that 226-02-01 Bighas (18.2982 Hectare) of forest land proposed to be diverted in favour of Satluj Jal Vidyut Nigam Ltd. (SJVN) for the purpose of construction of Sunni Dam Hydro Electric Project falls within the jurisdiction of village(s) Fafan in Tehsil Karsog. It is further certified that:

- the complete process of identification and settlement of rights under the FRA, 2006 has been carried out for the entire 226-02-01 Bighas (18.2982 Hectare) of forest land proposed for diversion. A copy of records of all consultation and meetings of the Forest Rights Committee(s), Gram Sabha(s), Sub-Division Level Committee(s) and the District Level Committee are enclosed as annexure I to V.
- the proposal for such diversion (with full details of the project and its implications, in vernacular/local language) have been placed before each concerned Gram Sabha or forest-dwellers, who are eligible under the FRA, 2006.
- each of concerned Gram Sabha (s), has certified that all formalities/ processes under the FRA have been carried out, and they have given their consent to the proposed diversion and the compensation and ameliorative measures, if any, having understood the purpose and details of proposed diversion. Copies of certificates issued by Gram Sabha(s) of Fafan village are enclosed as attachment I to V.
- the discussion and decision on such proposals had taken place only when there was a quorum of minimum 50% of the members of each Gram Sabhas present;
- the diversion of forest land for facilities managed by the Government as required under Section 3(2) of the FRA have been completed and Gram Sabhas have given their consent to it;
- the rights of the Primitive Tribal Groups and Pre-Agricultural Communities, where applicable have been specifically safeguarded as per section 3(1) of the FRA, 2006.

Encl: As above.




(Rugved Thakur, IAS),
District Collector,
Mandi District, Mandi H.P.

Sr. AGM (Envt. & Forest Deptt.)



FORM-III

(for projects other than linear projects and plantations)
(Rule 6(3) (e) of Forest (Conservation) Rules 2003 as amended up to date)
Government of Himachal Pradesh
Office of the District Collector, Mandi


Dated Mandi, the 17.09.2020


TO WHOMSOEVER IT, MAY CONCERN

In compliance of the Rule 6 (3) (e) of the Forest (Conservation) Rules, 2003 (as amended vide the Forest (Conservation) Amendment Rules 2014; Forest (Conservation) second Amendment Rules 2014; and Forest (Conservation) Amendment Rules 2016] it is certified that 210-12-10 Bighas (17.0455 Hectare) of forest land proposed to be diverted in favour of Satluj Jal Vidyut Nigam Ltd. (SJVN) for the purpose of construction of Sunni Dam Hydro Electric Project falls within the jurisdiction of village(s) Parlog in Tehsil Karsog. It is further certified that:

- (a) the complete process of identification and settlement of rights under the FRA, 2006 has been carried out for the entire 210-12-10 Bighas (17.0455 Hectare) of forest land proposed for diversion. A copy of records of all consultation and meetings of the Forest Rights Committee(s), Gram Sabha(s), Sub-Division Level Committee(s) and the District Level Committee are enclosed as annexure I to V.
- (b) the proposal for such diversion (with full details of the project and its implications, in vernacular/local language) have been placed before each concerned Gram Sabha or forest dwellers, who are eligible under the FRA, 2006.
- (c) each of concerned Gram Sabha (s), has certified that all formalities/ processes under the FRA have been carried out, and they have given their consent to the proposed diversion and the compensation and ameliorative measures, if any, having understood the purpose and details of proposed diversion. Copies of certificates issued by Gram Sabha(s) of Parlog village are enclosed as attachment I to V.
- (d) the discussion and decision on such proposals had taken place only when there was a quorum of minimum 50% of the members of each Gram Sabhas present;
- (e) the diversion of forest land for facilities managed by the Government as required under Section 3(2) of the FRA have been completed and Gram Sabhas have given their consent to it;
- (f) the rights of the Primitive Tribal Groups and Pre-Agricultural Communities, where applicable have been specifically safeguarded as per section 3(1) of the FRA, 2006.

Encl: As above.


(Rugved Thakur, IAS),
District Collector,
Mandi District, Mandi H.P.


Sr. AGM (Envt. & Forest Deptt.)
LHEP-II/SDHEP
SJVN Ltd. Sunni



FORM-III


(for projects other than linear projects and plantations)
(Rule 6(3) (e) of Forest (Conservation) Rules 2003 as amended up to date)
Government of Himachal Pradesh
Office of the District Collector, Mandi


Dated Mandi, the 17.09.2020

TO WHOMSOEVER IT, MAY CONCERN

In compliance of the Rule 6 (3) (e) of the Forest (Conservation) Rules, 2003 [as amended vide the Forest (Conservation) Amendment Rules 2014; Forest (Conservation) second Amendment Rules 2014; and Forest (Conservation) Amendment Rules 2016] it is certified that 73-19-01 Bighas [5.9849 Hectare] of forest land proposed to be diverted in favour of Satluj Jal Vidyut Nigam Ltd. (SJVN) for the purpose of construction of Sunni Dam Hydro Electric Project falls within the jurisdiction of village(s) Tundal in Tehsil Karsog. It is further certified that:

- (a) the complete process of identification and settlement of rights under the FRA, 2006 has been carried out for the entire 73-19-01 Bighas [5.9849 Hectare] of forest land proposed for diversion. A copy of records of all consultation and meetings of the Forest Rights Committee(s), Gram Sabha(s), Sub-Division Level Committee(s) and the District Level Committee are enclosed as annexure I to V.
 - (b) the proposal for such diversion (with full details of the project and its implications, in vernacular/local language) have been placed before each concerned Gram Sabha or forest dwellers, who are eligible under the FRA, 2006.
 - (c) each of concerned Gram Sabha (s), has certified that all formalities/ processes under the FRA have been carried out, and they have given their consent to the proposed diversion and the compensation and ameliorative measures, if any, having understood the purpose and details of proposed diversion. Copies of certificates issued by Gram Sabha(s) of Tundal village are enclosed as attachment I to V.
 - (d) the discussion and decision on such proposals had taken place only when there was a quorum of minimum 50% of the members of each Gram Sabhas present;
 - (e) the diversion of forest land for facilities managed by the Government as required under Section 3(2) of the FRA have been completed and Gram Sabhas have given their consent to it;
 - (f) the rights of the Primitive Tribal Groups and Pre-Agricultural Communities, where applicable have been specifically safeguarded as per section 3(1) of the FRA, 2006.
- Encl: As above.


(Rugved Thakur, IAS),
District Collector,
Mandi District, Mandi H.P.


Sr. AGM (Envt. & Forest Deptt.)
LHEP-II/SDHEP

FORM-III

(for projects other than linear projects and plantations)
(Rule 6(3) (e) of Forest (Conservation) Rules 2003 as amended up to date)
Government of Himachal Pradesh
Office of the District Collector, Mandi


Dated Mandi, the 17.09.2020

TO WHOMSOEVER IT, MAY CONCERN

In compliance of the Rule 6 (3) (e) of the Forest (Conservation) Rules, 2003 (as amended vide the Forest (Conservation) Amendment Rules 2014; Forest (Conservation) second Amendment Rules 2014; and Forest (Conservation) Amendment Rules 2016) it is certified that 26-04-15 Bighas (2.1234 Hectare) of forest land proposed to be diverted in favour of Satluj Jal Vidyut Nigam Ltd. (SJVN) for the purpose of construction of Sunni Dam Hydro Electric Project falls within the jurisdiction of village(s) Choa In Tehsil Karsog. It is further certified that:

- (a) the complete process of identification and settlement of rights under the FRA, 2006 has been carried out for the entire 26-04-15 Bighas (2.1234 Hectare) of forest land proposed for diversion. A copy of records of all consultation and meetings of the Forest Rights Committee(s), Gram Sabha(s), Sub-Division Level Committee(s) and the District Level Committee are enclosed as annexure I to V.
- (b) the proposal for such diversion (with full details of the project and its implications, in vernacular/local language) have been placed before each concerned Gram Sabha or forest-dwellers, who are eligible under the FRA, 2006.
- (c) each of concerned Gram Sabha (s), has certified that all formalities/ processes under the FRA have been carried out, and they have given their consent to the proposed diversion and the compensation and ameliorative measures, if any, having understood the purpose and details of proposed diversion. Copies of certificates issued by Gram Sabha(s) of Parlog village are enclosed as attachment I to V.
- (d) the discussion and decision on such proposals had taken place only when there was a quorum of minimum 50% of the members of each Gram Sabhas present;
- (e) the diversion of forest land for facilities managed by the Government as required under Section 3(2) of the FRA have been completed and Gram Sabhas have given their consent to it;
- (f) the rights of the Primitive Tribal Groups and Pre-Agricultural Communities, where applicable have been specifically safeguarded as per section 3(1) of the FRA, 2006.

Encl: As above.


(Rugved Thakur, IAS),
District Collector,
Mandi District, Mandi H.P.


Sr. AGM (Envt. & Forest Deptt.)
LHEP-II/SDHEP
SJVN Ltd. Sunni



Copy to
The project concerned linear projects and is covered
(Rule 613) (e) of Forest (Conservation) Rules 2003 as amended up to date
Government of Madhya Pradesh
Office of the District Collector, Mandla


Dated March 11 / 2019

TO WHOMSOEVER IT MAY CONCERN

In compliance of the Rule 613 (e) of the Forest (Conservation) Rules, 2003 (as amended with the Forest (Conservation) Amendment Rules 2014, Forest (Conservation) second Amendment Rules 2014 and Forest (Conservation) Amendment Rules 2015) it is certified that 354-04-13 Bighas (28.6676 Hectare) of forest land proposed to be diverted in favour of Satluj Jal Vidyut Nigam Ltd. (SJVN) for the purpose of construction of Sunni Dam Hydro Electric Project falls within the jurisdiction of villages **Kadenar & Kharyali** Tehsil Mandla. It is further certified that

- (a) the complete process of identification and settlement of rights under the FRA, 2006 has been carried out for the entire 354-04-13 Bighas (28.6676 Hectare) of forest land proposed for diversion. A copy of records of all consultation and meetings of the Forest Rights Committees(s), Gram Sabha(s), Sub-Division Level Committee(s) and the District Level Committee are enclosed as annexure I to V.
- (b) the proposal for such diversion (with full details of the project and its implications, in vernacular/local language) have been placed before each concerned Gram Sabha or forest dwellers, who are eligible under the FRA, 2006.
- (c) each of concerned Gram Sabha (s) has certified that all formalities/ processes under the FRA have been carried out, and they have given their consent to the proposed diversion and the compensation and ameliorative measures, if any, having understood the purpose and details of proposed diversion. Copies of certificates issued by Gram Sabha(s) of Kadenar & Kharyali villages are enclosed as attachment I to V.
- (d) the discussion and decision on such proposals had taken place only when there was a quorum of minimum 50% of the members of each Gram Sabhas present.
- (e) the diversion of forest land for facilities managed by the Government as required under Section 3(2) of the FRA have been completed and Gram Sabhas have given their consent to it.
- (f) the rights of the Primitive Tribal Groups and Pre Agricultural Communities, where applicable have been specifically safeguarded as per section 3(1) of the FRA, 2006.

Fact As above.


(Raguvar Thakur, IAS),
District Collector,
Mandla District, Mandla H.P.

Sr. AGM (Envt. & Forest Deptt.)
LHEP-II/SDHEP
SJVN Ltd. Sunni
Dist. Shimla -171301



FORM-III

(for projects other than linear projects and plantations)
(Rule 6(3) (e) of Forest (Conservation) Rules 2003 as amended up to date)
Government of Himachal Pradesh
Office of the District Collector, Mandi

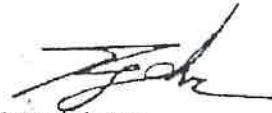
Dated Mandi, the 17.09.2020

TO WHOMSOEVER IT, MAY CONCERN

In compliance of the Rule 6 (3) (e) of the Forest (Conservation) Rules, 2003 [as amended vide the Forest (Conservation) Amendment Rules 2014; Forest (Conservation) second Amendment Rules 2014; and Forest (Conservation) Amendment Rules 2016] it is certified that 484-09-06 Bighas (39.2072 Hectare) of forest land proposed to be diverted in favour of Satluj Jal Vidyut Nigam Ltd. (SJVN) for the purpose of construction of Sunni Dam Hydro Electric Project falls within the jurisdiction of village(s) Belu Dhank in Tehsil Karsog. It is further certified that:

- (a) the complete process of identification and settlement of rights under the FRA, 2006 has been carried out for the entire 484-09-06 Bighas (39.2072 Hectare) of forest land proposed for diversion. A copy of records of all consultation and meetings of the Forest Rights Committee(s), Gram Sabha(s), Sub-Division Level Committee(s) and the District Level Committee are enclosed as annexure I to V.
- (b) the proposal for such diversion (with full details of the project and its implications, in vernacular/local language) have been placed before each concerned Gram Sabha or forest-dwellers, who are eligible under the FRA, 2006.
- (c) each of concerned Gram Sabha (s), has certified that all formalities/ processes under the FRA have been carried out, and they have given their consent to the proposed diversion and the compensation and ameliorative measures, if any, having understood the purpose and details of proposed diversion. Copies of certificates issued by Gram Sabha(s) of Belu Dhank village are enclosed as attachment I to V.
- (d) the discussion and decision on such proposals had taken place only when there was a quorum of minimum 50% of the members of each Gram Sabhas present;
- (e) the diversion of forest land for facilities managed by the Government as required under Section 3(2) of the FRA have been completed and Gram Sabhas have given their consent to it;
- (f) the rights of the Primitive Tribal Groups and Pre-Agricultural Communities, where applicable have been specifically safeguarded as per section 3(1) of the FRA, 2006.

Encl: As above.


(Rugved Thakur, IAS),
District Collector,
Mandi District, Mandi H.P.

FORM-III

(for projects other than linear projects and plantations)
(Rule 6(3) (e) of Forest (Conservation) Rules 2003 as amended up to date)
Government of Himachal Pradesh
Office of the District Collector, Mandi


Dated Mandi, the 17.09.2020

TO WHOMSOEVER IT, MAY CONCERN

In compliance of the Rule 6 (3) (e) of the Forest (Conservation) Rules, 2003 [as amended, the Forest (Conservation) Amendment Rules 2014; Forest (Conservation) second Amendment Rules 2014; and Forest (Conservation) Amendment Rules 2016] it is certified that 56-19-14 Bighas (4.6117 Hectare) of forest land proposed to be diverted in favour of Satluj Jal Vidyut Nigam Ltd. (SJVN) for the purpose of construction of Sunni Dam Hydro Electric Project falls within the jurisdiction of village(s) Khanoch in Tehsil Karsog. It is further certified that:

- the complete process of identification and settlement of rights under the FRA, 2006 has been carried out for the entire 56-19-14 Bighas (4.6117 Hectare) of forest land proposed for diversion. A copy of records of all consultation and meetings of the Forest Rights Committee(s), Gram Sabha(s), Sub-Division Level Committee(s) and the District Level Committee are enclosed as annexure I to V.
- the proposal for such diversion (with full details of the project and its implications, in vernacular/local language) have been placed before each concerned Gram Sabha or forest-dwellers, who are eligible under the FRA, 2006.
- each of concerned Gram Sabha (s), has certified that all formalities/ processes under the FRA have been carried out, and they have given their consent to the proposed diversion and the compensation and ameliorative measures, if any, having understood the purpose and details of proposed diversion. Copies of certificates issued by Gram Sabha(s) of Khanoch village are enclosed as attachment I to V.
- the discussion and decision on such proposals had taken place only when there was a quorum of minimum 50% of the members of each Gram Sabhas present;
- the diversion of forest land for facilities managed by the Government as required under Section 3(2) of the FRA have been completed and Gram Sabhas have given their consent to it;
- the rights of the Primitive Tribal Groups and Pre-Agricultural Communities, where applicable have been specifically safeguarded as per section 3(1) of the FRA, 2006.

Encl: As above.


(Rugved Thakur, IAS),
District Collector,
Mandi District, Mandi H.P.

DCOM-L.R/10/2022-ADM Mandi-DC OFFICE MANDI

FORM-III

(for projects other than linear projects and plantations)
(Rule 6(3) (e) of Forest (Conservation) Rules 2003 as amended up to date)
Government of Himachal Pradesh
Office of the District Collector, Mandi


Dated Mandi, the 17.09.2020


TO WHOMSOEVER IT, MAY CONCERN

In compliance of the Rule 6 (3) (e) of the Forest (Conservation) Rules, 2003 [as amended vide the Forest (Conservation) Amendment Rules 2014; Forest (Conservation) second Amendment Rules 2014; and Forest (Conservation) Amendment Rules 2016] it is certified that 274-19-01 Bighas (22.2516 Hectare) of forest land proposed to be diverted in favour of Satluj Jal Vidhyut Nigam Ltd. (SJVN) for the purpose of construction of Sunni Dam Hydro Electric Project falls within the jurisdiction of village(s) Magan in Tehsil Karsog. It is further certified that:

- (a) the complete process of identification and settlement of rights under the FRA, 2006 has been carried out for the entire 274-19-01 Bighas (22.2516 Hectare) of forest land proposed for diversion. A copy of records of all consultation and meetings of the Forest Rights Committee(s), Gram Sabha(s), Sub-Division Level Committee(s) and the District Level Committee are enclosed as annexure I to V.
- (b) the proposal for such diversion (with full details of the project and its implications, in vernacular/local language) have been placed before each concerned Gram Sabha or forest-dwellers, who are eligible under the FRA, 2006.
- (c) each of concerned Gram Sabha (s), has certified that all formalities/ processes under the FRA have been carried out, and they have given their consent to the proposed diversion and the compensation and ameliorative measures, if any, having understood the purpose and details of proposed diversion. Copies of certificates issued by Gram Sabha(s) of Magan village are enclosed as attachment I to V.
- (d) the discussion and decision on such proposals had taken place only when there was a quorum of minimum 50% of the members of each Gram Sabhas present;
- (e) the diversion of forest land for facilities managed by the Government as required under Section 3(2) of the FRA have been completed and Gram Sabhas have given their consent to it;
- (f) the rights of the Primitive Tribal Groups and Pre-Agricultural Communities, where applicable have been specifically safeguarded as per section 3(1) of the FRA, 2006.

Encl: As above.


(Rugved Thakur, IAS),
District Collector,
Mandi District, Mandi H.P.


Sr. AGM (Envl. & Forest Deptt.)
LHEP-II/SDHEP



A-16

FORM-III

(for projects other than linear projects and plantations)
(Rule 6(3) (e) of Forest (Conservation) Rules 2003 as amended up to date)
Government of Himachal Pradesh
Office of the District Collector, Mandi


Dated Mandi, the 17.09.2020

TO WHOMSOEVER IT, MAY CONCERN

In compliance of the Rule 6 (3) (e) of the Forest (Conservation) Rules, 2003 [as amended vide the Forest (Conservation) Amendment Rules 2014; Forest (Conservation) second Amendment Rules 2014; and Forest (Conservation) Amendment Rules 2016] it is certified that 131-05-10 Bighas (10.6240 Hectare) of forest land proposed to be diverted in favour of Satluj Jal Vidyut Nigam Ltd. (SJVN) for the purpose of construction of Sunni Dam Hydro Electric Project falls within the jurisdiction of village(s) Jakleen in Tehsil Karsog. It is further certified that:

- (a) the complete process of identification and settlement of rights under the FRA, 2006 has been carried out for the entire 131-05-10 Bighas (10.6240 Hectare) of forest land proposed for diversion. A copy of records of all consultation and meetings of the Forest Rights Committee(s), Gram Sabha(s), Sub-Division Level Committee(s) and the District Level Committee are enclosed as annexure I to V.
- (b) the proposal for such diversion (with full details of the project and its implications, in vernacular/local language) have been placed before each concerned Gram Sabha or forest dwellers, who are eligible under the FRA, 2006.
- (c) each of concerned Gram Sabha (s), has certified that all formalities/ processes under the FRA have been carried out, and they have given their consent to the proposed diversion and the compensation and ameliorative measures, if any, having understood the purpose and details of proposed diversion. Copies of certificates issued by Gram Sabha(s) of Jakleen village are enclosed as attachment I to V.
- (d) the discussion and decision on such proposals had taken place only when there was a quorum of minimum 50% of the members of each Gram Sabhas present;
- (e) the diversion of forest land for facilities managed by the Government as required under Section 3(2) of the FRA have been completed and Gram Sabhas have given their consent to it;
- (f) the rights of the Primitive Tribal Groups and Pre-Agricultural Communities, where applicable have been specifically safeguarded as per section 3(1) of the FRA, 2006.

Encl: As above.


(Rugved Thakur, IAS),
District Collector,
Mandi District, Mandi H.P.


Sr. AGM (Envt. & Forest Deptt.)
LJHEP-II/SDHEP



FORM-III

(for projects other than linear projects and plantations)
(Rule 6(3) (e) of Forest (Conservation) Rules 2003 as amended up to date)
Government of Himachal Pradesh
Office of the District Collector, Mandi


Dated Mandi, the 17.09., 2020

TO WHOMSOEVER IT, MAY CONCERN

In compliance of the Rule 6 (3) (e) of the Forest (Conservation) Rules, 2003 (as amended vide the Forest (Conservation) Amendment Rules 2014; Forest (Conservation) second Amendment Rules 2014; and Forest (Conservation) Amendment Rules 2016) it is certified that 168-07-13 Bighas (13.6269 Hectare) of forest land proposed to be diverted in favour of Satluj Jal Vidyut Nigam Ltd. (SJVN) for the purpose of construction of Sunni Dam Hydro Electric Project falls within the jurisdiction of village(s) Balog in Tehsil Karsog. It is further certified that:

- (a) the complete process of identification and settlement of rights under the FRA, 2006 has been carried out for the entire 168-07-13 Bighas (13.6269 Hectare) of forest land proposed for diversion. A copy of records of all consultation and meetings of the Forest Rights Committee(s), Gram Sabha(s), Sub-Division Level Committee(s) and the District Level Committee are enclosed as annexure I to V.
- (b) the proposal for such diversion (with full details of the project and its implications, in vernacular/local language) have been placed before each concerned Gram Sabha or forest-dwellers, who are eligible under the FRA, 2006.
- (c) each of concerned Gram Sabha (s), has certified that all formalities/ processes under the FRA have been carried out, and they have given their consent to the proposed diversion and the compensation and ameliorative measures, if any, having understood the purpose and details of proposed diversion. Copies of certificates issued by Gram Sabha(s) of Balog village are enclosed as attachment I to V.
- (d) the discussion and decision on such proposals had taken place only when there was a quorum of minimum 50% of the members of each Gram Sabhas present;
- (e) the diversion of forest land for facilities managed by the Government as required under Section 3(2) of the FRA have been completed and Gram Sabhas have given their consent to it;
- (f) the rights of the Primitive Tribal Groups and Pre-Agricultural Communities, where applicable have been specifically safeguarded as per section 3(1) of the FRA, 2006.

Encl: As above.


(Rugved Thakur, IAS),
District Collector,
Mandi District, Mandi H.P.


Sr. AGM (Envt. & Forest Deptt.)
LHEP-II/SDHEP



अनुसूचित जनजाति और अन्य परंपरागत वन निवासी (वन अधिकारी की मान्यता) अधिनियम, 2006

ग्राम सभा : खैरा (चैबड़ी)

विकास खंड करसोग जिला मण्डी (हि. प्र.)

प्रतिलिपि प्रस्ताव

गणपूर्ति : 48/59

दिनांक : 20/11/2020

प्रस्ताव संख्या 02

विषय: रसजेवीरन संस्था को सुनी बांध जल विद्युत परियोजना के निर्माण हेतु मुहाल खैरा जंगल/वन क्षेत्र में प्रस्तावित 32-53-88 ई० वन भूमि के उपयोग की मजूरी के लिए सहमति प्रदान करने हेतु।

ग्राम सभा खैरा की बैठक आज दिनांक 11-04-18, 1:00 सायं बजे स्थान महिला मण्डल भवन, खैरा में की गई, जिसमें रसजेवीरन को सुनी बांध जल विद्युत परियोजना के निर्माण हेतु मुहाल खैरा जंगल/वन क्षेत्र में प्रस्तावित 32-53-88 ई० वन भूमि के उपयोग की मजूरी के लिए सहमति प्रदान करने पर चर्चा की गई।

सभी ग्रामवासियों ने संबंधित वन भूमि के प्रस्तावित कार्य हेतु उपयोग के उद्देश्यों को पूरी तरह समझने के बाद सर्व सम्मति से ये निर्णय लिया कि ये ग्राम सभा उपरोक्त प्रस्ताव के लिए वन भूमि दिए जाने पर सहमत है।

ग्राम सभा की इस बैठक में अनुसूचित जनजाति और अन्य परंपरागत वन निवासी (वन अधिकारों की मान्यता) अधिनियम, 2006 के अंतर्गत वन अधिकारों के दावों के निपटारे पर भी चर्चा की गई तथा सर्व सम्मति से ये पारित किया गया कि उपरोक्त अधिनियम के अंतर्गत वन अधिकारों के दावों के निपटारे संबंधी सारे प्रक्रिया पूरी की जा रही है/कर ली गई है तथा प्रस्तावित 32-53-88 ई० वन भूमि को रसजेवीरन, सुनी बांध जल विद्युत परियोजना के निर्माण स्थापना हेतु उपयोग के लिए ग्राम सभा खैरा की सहमति दी जाती है।

स्थान : खैरा
दिनांक : 20/11/2020

Handwritten Signature
सचिव
वन अधिकार समिति - खैरा
ग्राम पंचायत चैबड़ी, डा० खैरा, तह० सुनी,
जिला शिमला (हि.प्र०) - 171018

अधिकृत हस्ताक्षरकर्ता
ग्राम सभा

Handwritten Signature

अनुसूचित जनजाति और अन्य परंपरागत वन निवासी (वन अधिकारी की मान्यता) अधिनियम, 2006

ग्राम सभा लुणसू (चैबड़ी)
विकास खंड करसोग जिला मण्डो (हि. प्र.)

प्रतिलिपि प्रस्ताव

गणपूर्ति : 180/349

दिनांक 22-01-2020

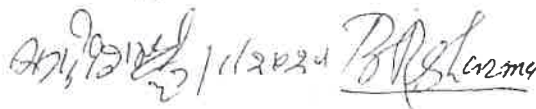
प्रस्ताव संख्या 09

विषय: रसजेवीरन संस्था को सुनी बांध जल विद्युत परियोजना के निर्माण हेतु मुहाल लुणसू जंगल/वन क्षेत्र में प्रस्तावित 04-55-76 हे० वन भूमि के उपयोग की मजूरी के लिए सहमति प्रदान करने हेतु।

ग्राम सभा लुणसू की बैठक आज दिनांक 29-09-2019 बजे स्थान 11:00 AM लुणसू में की गई, जिसमें रसजेवीरन को सुनी बांध जल विद्युत परियोजना के निर्माण हेतु मुहाल लुणसू जंगल/वन क्षेत्र में प्रस्तावित 04-55-76 हे० वन भूमि के उपयोग की मजूरी के लिए सहमति प्रदान करने पर चर्चा की गई।

सभी ग्राम वासियों ने संबंधित वन भूमि के प्रस्तावित कार्य हेतु उपयोग के उद्देश्यों को पूरी तरह समझने के बाद सर्व सम्मति से ये निर्णय लिया कि ये ग्राम सभा उपरोक्त प्रस्ताव के लिए वन भूमि दिए जाने पर सहमत है।

ग्राम सभा की इस बैठक में अनुसूचित जनजाति और अन्य परंपरागत वन निवासी (वन अधिकारों की मान्यता) अधिनियम, 2006 के अंतर्गत वन अधिकारों के दावों के निपटारे पर भी चर्चा की गई तथा सर्व सम्मति से ये पारित किया गया कि उपरोक्त अधिनियम के अंतर्गत वन अधिकारों के दावों के निपटारे संबंधी सारे प्रक्रिया पूरी की जा रही है/कर ली गई है तथा प्रस्तावित 04-55-76 हे० वन भूमि को रसजेवीरन सुनी बांध जल विद्युत परियोजना निर्माण स्थापना हेतु उपयोग के लिए ग्राम सभा लुणसू की सहमति दी जाती है।



स्थान : लुणसू
दिनांक : 22-01-2020

लुणसू

अधिकृत हस्ताक्षरकर्ता
ग्राम सभा



अनुसूचित जनजाति और अन्य परंपरागत वन निवासी (वन अधिकारी की मान्यता) अधिनियम, 2006

ग्राम सभा : कोठी (ओगनी)
वियत्रास खंड करसोग जिला मण्डी (हि. प्र.)

प्रतिलिपि प्रस्ताव

गणपूर्ति : 72/114

दिनांक : 30/07/18
प्रस्ताव संख्या 294

विषय: रसजैवीरन संस्था को सुन्नी बांध जल विप्लु परियोजना के निर्माण हेतु मुहाल कोठी जंगल/वन क्षेत्र में प्रस्तावित 06-31-46 है० वन भूमि के उपयोग की मजूरी के लिए सहमति प्रदान करने हेतु।

ग्राम सभा कोठी की बैठक आज दिनांक 28/5/18, 1:00 बजे स्थान मंदिर परिसर - कोठी में की गई, जिसमें रसजैवीरन को सुन्नी बांध जल विप्लु परियोजना के निर्माण हेतु मुहाल कोठी जंगल/वन क्षेत्र में प्रस्तावित 06-31-46 है० वन भूमि के उपयोग की मजूरी के लिए सहमति प्रदान करने पर चर्चा की गई।

सभी ग्राम वासियों ने संबंधित वन भूमि के प्रस्तावित कार्य हेतु उपयोग के उद्देश्यों को पूरी तरह समझने के बाद सर्व सम्मति से ये निर्णय लिया कि ये ग्राम सभा उपरोक्त प्रस्ताव के लिए वन भूमि दिए जाने पर सहमत है।

ग्राम सभा की इस बैठक में अनुसूचित जनजाति और अन्य परंपरागत वन निवासी (वन अधिकारों की मान्यता) अधिनियम, 2006 के अंतर्गत वन अधिकारों के दावों के निपटारे पर भी चर्चा की गई तथा सर्व सम्मति से ये पारित किया गया कि उपरोक्त अधिनियम के अंतर्गत वन अधिकारों के दावों के निपटारे संबंधी सारे प्रक्रिया पूरी की जा रही है/कर ली गई है तथा प्रस्तावित 06-31-46 है० वन भूमि को रसजैवीरन, सुन्नी बांध जल विप्लु परियोजना के निर्माण स्थापना हेतु उपयोग के लिए ग्राम सभा कोठी की सहमति दी जाती है।

स्थान : कोठी
दिनांक : 30/07/18

सचिव अशोक कुमार
अशोक कुमार
ग्राम विकास अधिकारी
तह. सुन्नी, जिला शिमला (हि. प्र.)

अनुसूचित जनजाति और अन्य परंपरागत वन निवासी (वन अधिकारी की मान्यता) अधिनियम, 2006

ग्राम सभा : तलाह (ओगली)
विकास खंड करसोग जिला मण्डी (हि. प्र.)

प्रतिलिपि प्रस्ताव

गणपूर्ति : 55/103

दिनांक : 30/7/18

प्रस्ताव संख्या : 01

विषय: रसजैवीरन संस्था को सुनी बांध जल विद्युत परियोजना के निर्माण हेतु मुहाल
तलाह जंगल/वन क्षेत्र में प्रस्तावित 23-58-63 हे० वन भूमि के उपयोग की मजूरी के लिए
सहमति प्रदान करने हेतु।

ग्राम सभा तलाह की बैठक आज दिनांक 27/5/18, 1:00 बजे स्थान मंदिर परिसर - तलाह
में की गई, जिसमें रसजैवीरन को सुनी बांध जल विद्युत परियोजना के निर्माण हेतु मुहाल तलाह
जंगल/वन क्षेत्र में प्रस्तावित 23-58-63 हे० वन भूमि के उपयोग की मजूरी के
लिए सहमति प्रदान करने पर चर्चा की गई।

सभी ग्रामवासियों ने संबंधित वन भूमि के प्रस्तावित कार्य हेतु उपयोग के उद्देश्यों को पूरी तरह समझने
के बाद सर्वसम्मति से ये निर्णय लिया कि ये ग्राम सभा उपरोक्त प्रस्ताव के लिए वन भूमि दिए जाने पर सहमत है।

ग्राम सभा की इस बैठक में अनुसूचित जनजाति और अन्य परंपरागत वन निवासी (वन अधिकारों की
मान्यता) अधिनियम, 2006 के अंतर्गत वन अधिकारों के दावों के निपटारे पर भी चर्चा की गई तथा सर्वसम्मति से ये
पारित किया गया कि उपरोक्त अधिनियम के अंतर्गत वन अधिकारों के दावों के निपटारे संबंधी सारे प्रक्रिया पूरी की जा
स्की है/कर ली गई है तथा प्रस्तावित 23-58-63 हे० वन भूमि को रसजैवीरन - सुनी बांध
जल विद्युत परियोजना के निर्माण स्थापना हेतु उपयोग के लिए ग्राम सभा तलाह की सहमति दी जाती है।

स्थान : तलाह

दिनांक : 30/7/18

सचिव [Signature]
ग्राम पंचायत ओगली
अधिकृत विकास खंड बसन्तपुर
ग्राम सभा सुनी, जिला शिमला (हि. प्र.)

[Signature]

अनुसूचित जनजाति और अन्य परंपरागत वन निवासी (वन अधिकारी की मान्यता) अधिनियम, 2006

ग्राम सभा : ओगली (ओगली)
विकास खंड करसोग जिला मण्डी (हि. प्र.)

प्रतिलिपि प्रस्ताव

गणपूर्ति : 122/229

दिनांक : 30/07/18
प्रस्ताव संख्या .04.

विषय: रसजोरीवन संस्था को सुनी बांध जल विद्युत परियोजना के निर्माण हेतु मुहाल ओगली जंगल/वन क्षेत्र में प्रस्तावित 22-16-04 है० वन भूमि के उपयोग की मजूरी के लिए सहमति प्रदान करने हेतु।

ग्राम सभा ओगली की बैठक आज दिनांक 20/04/18 ^{1100 साय} बजे स्थान पंचायत घर ओगली में की गई, जिसमें रसजोरीवन को सुनी बांध जल विद्युत परियोजना के निर्माण हेतु मुहाल ओगली जंगल/वन क्षेत्र में प्रस्तावित 22-16-04 है० वन भूमि के उपयोग की मजूरी के लिए सहमति प्रदान करने पर चर्चा की गई।

सभी ग्राम वासियों ने संबंधित वन भूमि के प्रस्तावित कार्य हेतु उपयोग के उद्देश्यों को पूरी तरह समझने के बाद सर्व सम्मति से ये निर्णय लिया कि ये ग्राम सभा उपरोक्त प्रस्ताव के लिए वन भूमि दिए जाने पर सहमत है।

ग्राम सभा की इस बैठक में अनुसूचित जनजाति और अन्य परंपरागत वन निवासी (वन अधिकारों की मान्यता) अधिनियम, 2006 के अंतर्गत वन अधिकारों के दावों के निपटारे पर भी चर्चा की गई तथा सर्व सम्मति से ये पारित किया गया कि उपरोक्त अधिनियम के अंतर्गत वन अधिकारों के दावों के निपटारे संबंधी सारे प्रक्रिया पूरी की जा रही है/कर ली गई है तथा प्रस्तावित 22-16-04 है० वन भूमि को रसजोरीवन, सुनी बांध जल विद्युत परियोजना के निर्माण स्थापना हेतु उपयोग के लिए ग्राम सभा ओगली की सहमति दी जाती है।

स्थान : ओगली
दिनांक : 30/07/18

सचिव ओगली
अधिकृत चरसोग जिला मण्डी
ग्राम सभा पड. वसन्तपुर
तह. सुनी, जिला शिमला (हि.प्र.)



अनुसूचित जनजाति और अन्य परंपरागत वन निवासी (वन अधिकारी की मान्यता) अधिनियम, 2006

ग्राम सभा : मालगी (ओगली)
विकास खंड करसोग जिला मण्डी (हि. प्र.)

प्रतिलिपि प्रस्ताव

गणपूर्ति : 77/153

दिनांक : 30/7/18

प्रस्ताव संख्या : 01

विषय: रसजैवीरनसंस्था को सुनी बांध जल विद्युत परियोजना के निर्माण हेतु मुहाल
मालगी जंगल/वन क्षेत्र में प्रस्तावित 0.5-59-98 ई० वन भूमि के उपयोग की मजूरी के लिए
सहमति प्रदान करने हेतु।

ग्राम सभा मालगी की बैठक आज दिनांक 30/7/18, 1:00 ^{साम} बजे स्थान मंदिर परिसर - मालगी
में की गई, जिसमें रसजैवीरन को सुनी बांध जल विद्युत परियोजना के निर्माण हेतु मुहाल मालगी
..... जंगल/वन क्षेत्र में प्रस्तावित 0.5-59-98 ई० वन भूमि के उपयोग की मजूरी के
लिए सहमति प्रदान करने पर चर्चा की गई।

सभी ग्राम वासियों ने संबंधित वन भूमि के प्रस्तावित कार्य हेतु उपयोग के उद्देश्यों को पूरी तरह समझने
के बाद सर्व सम्मति से ये निर्णय लिया कि ये ग्राम सभा उपरोक्त प्रस्ताव के लिए वन भूमि दिए जाने पर सहमत है।

ग्राम सभा की इस बैठक में अनुसूचित जनजाति और अन्य परंपरागत वन निवासी (वन अधिकारों की
मान्यता) अधिनियम, 2006 के अंतर्गत वन अधिकारों के दावों के निपटारे पर भी चर्चा की गई तथा सर्व सम्मति से ये
पारित किया गया कि उपरोक्त अधिनियम के अंतर्गत वन अधिकारों के दावों के निपटारे संबंधी सारे प्रक्रिया पूरी की जा
~~स्वी~~ कर ली गई है तथा प्रस्तावित 0.5-59-98 ई० वन भूमि को रसजैवीरन, सुनी
बांध जल विद्युत परियोजना के निर्माण स्थापना हेतु उपयोग के लिए ग्राम सभा मालगी की सहमति दी जाती है।

स्थान : मालगी
दिनांक : 30/7/18

अधिकृत, रसजैवीरन
ग्राम सभा अध्यक्ष, ओगली
विकासखण्ड बसन्तपुर
तह. सुनी, जिला शिमला (हि. प्र.)

अनुसूचित जनजाति और अन्य परंपरागत वन निवासी (वन अधिकारी की मान्यता) अधिनियम, 2006

ग्राम सभा : जैशी (करयाली)
विकास खंड करसोग जिला मण्डी (हि. प्र.)

प्रतिलिपि प्रस्ताव

गणपूर्ति : 49/91

दिनांक : 30/7/18
प्रस्ताव संख्या : 04


विषय: रसजेवीरन संस्था को सुनी बांध जल विद्युत परियोजना के निर्माण हेतु मुहाल जैशी जंगल/वन क्षेत्र में प्रस्तावित 18-20-07 हे० वन भूमि के उपयोग की मजूरी के लिए सहमति प्रदान करने हेतु।

ग्राम सभा जैशी की बैठक आज दिनांक 22/5/18 1:00 बजे ^{राम} स्थान सरकारी स्कूल - जैशी में की गई, जिसमें रसजेवीरन को सुनी बांध जल विद्युत परियोजना के निर्माण हेतु मुहाल जैशी जंगल/वन क्षेत्र में प्रस्तावित 18-20-07 हे० वन भूमि के उपयोग की मजूरी के लिए सहमति प्रदान करने पर चर्चा की गई।

सभी ग्राम वासियों ने संबंधित वन भूमि के प्रस्तावित कार्य हेतु उपयोग के उद्देश्यों को पूरी तरह समझने के बाद सर्व सम्मति से ये निर्णय लिया कि ये ग्राम सभा उपरोक्त प्रस्ताव के लिए वन भूमि दिए जाने पर सहमत है।

ग्राम सभा की इस बैठक में अनुसूचित जनजाति और अन्य परंपरागत वन निवासी (वन अधिकारों की मान्यता) अधिनियम, 2006 के अंतर्गत वन अधिकारों के दावों के निपटारे पर भी चर्चा की गई तथा सर्व सम्मति से ये पारित किया गया कि उपरोक्त अधिनियम के अंतर्गत वन अधिकारों के दावों के निपटारे संबंधी सारे प्रक्रिया पूरी की ~~जा~~ रही है/कर ली गई है तथा प्रस्तावित 18-20-07 हे० वन भूमि को रसजेवीरन सुनी बांध जल विद्युत परियोजना के निर्माण स्थापना हेतु उपयोग के लिए ग्राम सभा जैशी की सहमति दी जाती है।

स्थान : जैशी
दिनांक : 30/07/18

सचिव: 
ग्राम पंचायत करयाली
वि० रसजेवीरन, ल० सुनी
जिला शिमला (हि० प्र०)



अनुसूचित जनजाति और अन्य परंपरागत वन निवासी (वन अधिकारी की मान्यता) अधिनियम, 2006

ग्राम सभा : बढौरा (बाग)
विकास खंड करसोग जिला मण्डी (हि. प्र.)

प्रतिलिपि प्रस्ताव

गणपूर्ति : 99/87

दिनांक : 30/07/18
प्रस्ताव संख्या : 01

विषय: एसजेवीएन संस्था को सुनी बांध जल विद्युत परियोजना के निर्माण हेतु मुहाल बढौरा जंगल/वन क्षेत्र में प्रस्तावित 07-27-71 हे० वन भूमि के उपयोग की मजूरी के लिए सहमति प्रदान करने हेतु।

ग्राम सभा बढौरा की बैठक आज दिनांक 14/6/18, 01:00 बजे स्थान देवता प्रांगण - बढौरा में की गई, जिसमें एसजेवीएन को सुनी बांध जल विद्युत परियोजना के निर्माण हेतु मुहाल बढौरा जंगल/वन क्षेत्र में प्रस्तावित 07-27-71 हे० वन भूमि के उपयोग की मजूरी के लिए सहमति प्रदान करने पर चर्चा की गई।

सभी ग्रामवासियों ने संबंधित वन भूमि के प्रस्तावित कार्य हेतु उपयोग के उद्देश्यों को पूरी तरह समझने के बाद सर्व सम्मति से ये निर्णय लिया कि ये ग्राम सभा उपरोक्त प्रस्ताव के लिए वन भूमि दिए जाने पर सहमत है।

ग्राम सभा की इस बैठक में अनुसूचित जनजाति और अन्य परंपरागत वन निवासी (वन अधिकारों की मान्यता) अधिनियम, 2006 के अंतर्गत वन अधिकारों के दावों के निपटारे पर भी चर्चा की गई तथा सर्व सम्मति से ये पारित किया गया कि उपरोक्त अधिनियम के अंतर्गत वन अधिकारों के दावों के निपटारे संबंधी सारे प्रक्रिया पूरी की जा रही है/कर ली गई है तथा प्रस्तावित 07-27-71 हे० वन भूमि को एसजेवीएन सुनी बांध जल विद्युत परियोजना के निर्माण स्थापना हेतु उपयोग के लिए ग्राम सभा बढौरा की सहमति दी जाती है।

स्थान : बढौरा
दिनांक : 30/07/18



-PRADHAN-

GRAM PANCHAYAT BAG
अधिकृत इस्तीफाभारकर्ता
ग्राम सभा

Initial
30-7-2018
SECY

[Handwritten Signature]

अनुसूचित जनजाति और अन्य परंपरागत वन निवासी (वन अधिकारी की मान्यता) अधिनियम, 2006

ग्राम सभा : भराडा (करयाली)
विकास खंड करसोग जिला मण्डी (हि. प्र.)

प्रतिलिपि प्रस्ताव

गणपूर्ति : 47/93

दिनांक : 30/7/18

प्रस्ताव संख्या : 01

विषय: रसजेवीरन संस्था को सुनी बोध जल विद्युत परियोजना के निर्माण हेतु मुहाल भराडा जंगल/वन क्षेत्र में प्रस्तावित 17-52-03 वन भूमि के उपयोग की मजूरी के लिए सहमति प्रदान करने हेतु।

ग्राम सभा भराडा की बैठक आज दिनांक 20/5/18, 11:00 बजे स्थान सामुदायिक भवन - भराडा में की गई, जिसमें रसजेवीरन को सुनी बोध जल विद्युत परियोजना के निर्माण हेतु मुहाल भराडा जंगल/वन क्षेत्र में प्रस्तावित 17-52-03 वन भूमि के उपयोग की मजूरी के लिए सहमति प्रदान करने पर चर्चा की गई।

सभी ग्राम वासियों ने संबंधित वन भूमि के प्रस्तावित कार्य हेतु उपयोग के उद्देश्यों को पूरी तरह समझने के बाद सर्व सम्मति से ये निर्णय लिया कि ये ग्राम सभा उपरोक्त प्रस्ताव के लिए वन भूमि दिए जाने पर सहमत है।

ग्राम सभा की इस बैठक में अनुसूचित जनजाति और अन्य परंपरागत वन निवासी (वन अधिकारों की मान्यता) अधिनियम, 2006 के अंतर्गत वन अधिकारों के दावों के निपटारे पर भी चर्चा की गई तथा सर्व सम्मति से ये पारित किया गया कि उपरोक्त अधिनियम के अंतर्गत वन अधिकारों के दावों के निपटारे संबंधी सारे प्रक्रिया पूरी की जा रही है/कर ली गई है तथा प्रस्तावित 17-52-03 वन भूमि को रसजेवीरन, सुनी बोध जल विद्युत परियोजना के निर्माण स्थापना हेतु उपयोग के लिए ग्राम सभा भराडा की सहमति दी जाती है।

स्थान : भराडा
दिनांक : 30/7/18

मान्यता
अधिकृत/हस्ताक्षरकर्ता
ग्राम सभा
विकास खंड करसोग जिला मण्डी (हि. प्र.)



अनुसूचित जनजाति और अन्य परंपरागत वन निवासी (वन अधिकारी की मान्यता) अधिनियम, 2006

ग्राम सभा : प-दोआ (बाग)
विकास खंड करसोग जिला मण्डी (हि. प्र.)

प्रतिलिपि प्रस्ताव

गणपूर्ति : 45/52

दिनांक : 30/07/18
प्रस्ताव संख्या : 01

विषय: रसजैवीरन संस्था को सुन्नी बांध जल विद्युत परियोजना के निर्माण हेतु मुहाल
.....प-दोआ..... जंगल/वन क्षेत्र में प्रस्तावित 15-04-23 ई०. वन भूमि के उपयोग की मजूरी के लिए
सहमति प्रदान करने हेतु।

ग्राम सभा प-दोआ की बैठक आज दिनांक 8/6/18, 01^{साय} बजे स्थान मण्डिर परिसर - प-दोआ
में की गई, जिसमें रसजैवीरन को सुन्नी बांध जल विद्युत परियोजना के निर्माण हेतु मुहाल प-दोआ
..... जंगल/वन क्षेत्र में प्रस्तावित 15-04-23 ई० वन भूमि के उपयोग की मजूरी के
लिए सहमति प्रदान करने पर चर्चा की गई।

सभी ग्राम वासियों ने संबंधित वन भूमि के प्रस्तावित कार्य हेतु उपयोग के उद्देश्यों को पूरी तरह समझने
के बाद सर्व सम्मति से ये निर्णय लिया कि ये ग्राम सभा उपरोक्त प्रस्ताव के लिए वन भूमि दिए जाने पर सहमत है।

ग्राम सभा की इस बैठक में अनुसूचित जनजाति और अन्य परंपरागत वन निवासी (वन अधिकारों की
मान्यता) अधिनियम, 2006 के अंतर्गत वन अधिकारों के दावों के निपटारे पर भी चर्चा की गई तथा सर्व सम्मति से ये
पारित किया गया कि उपरोक्त अधिनियम के अंतर्गत वन अधिकारों के दावों के निपटारे संबंधी सारे प्रक्रिया पूरी की
स्की है/कर ली गई है तथा प्रस्तावित ...15-04-23 ई०..... वन भूमि को रसजैवीरन, सुन्नी बांध
जल विद्युत परियोजना के निर्माण स्थापना हेतु उपयोग के लिए ग्राम सभा प-दोआ की सहमति दी जाती है।

स्थान : प-दोआ.....
दिनांक : 30/07/18

अधिकृत, हस्ताक्षरकर्ता
ग्राम सभा

Nitinh
30-7-2018

अनुसूचित जनजाति और अन्य परंपरागत वन निवासी (वन अधिकारी की मान्यता) अधिनियम, 2006

ग्राम सभा : ग्रेहणा... (बाग)
विकास खंड करसोग जिला मण्डी (हि. प्र.)

प्रतिलिपि प्रस्ताव

गणपूर्ति : 67/28

दिनांक : 30/7/18
प्रस्ताव संख्या : 01

विषय: रससजेवीरगन.....संस्था को सुनी बांधा जल विद्युत परियोजना के निर्माण हेतु मुहाल
.....ग्रेहणा..... जंगल/वन क्षेत्र में प्रस्तावित 06-55-05 हेतु वन भूमि के उपयोग की मजूरी के लिए
सहमति प्रदान करने हेतु।

ग्राम सभा ग्रेहणा की बैठक आज दिनांक 07/07/18..... बजे स्थान ग्रेहणा
में की गई, जिसमें रससजेवीरगन..... को सुनी बांधा जल विद्युत परियोजना के निर्माण हेतु मुहाल ग्रेहणा
..... जंगल/वन क्षेत्र में प्रस्तावित 06-55-05 हेतु वन भूमि के उपयोग की मजूरी के
लिए सहमति प्रदान करने पर चर्चा की गई।

सभी ग्रामवासियों ने संबंधित वन भूमि के प्रस्तावित कार्य हेतु उपयोग के उद्देश्यों को पूरी तरह समझने
के बाद सर्वसम्मति से ये निर्णय लिया कि ये ग्राम सभा उपरोक्त प्रस्ताव के लिए वन भूमि दिए जाने पर सहमत है।

ग्राम सभा की इस बैठक में अनुसूचित जनजाति और अन्य परंपरागत वन निवासी (वन अधिकारों की
मान्यता) अधिनियम, 2006 के अंतर्गत वन अधिकारों के दावों के निपटारे पर भी चर्चा की गई तथा सर्वसम्मति से ये
पारित किया गया कि उपरोक्त अधिनियम के अंतर्गत वन अधिकारों के दावों के निपटारे संबंधी सारे प्रक्रिया पूरी की जा
स्की है/कर ली गई है तथा प्रस्तावित06-55-05 हेतु वन भूमि को रससजेवीरगन, सुनी
बांधा जल विद्युत परियोजना के निर्माण स्थापना हेतु उपयोग के लिए ग्राम सभा ग्रेहणा की सहमति दी जाती है।

स्थान : ग्रेहणा
दिनांक : 30/07/2018

अधिकृत हस्ताक्षरकर्ता
ग्राम सभा



अनुसूचित जनजाति और अन्य परम्परागत वन निवासी (वन अधिकारों की मान्यता) अधिनियम 2006

ग्राम सभा
विकास खण्ड जिला शिमला (हि.प्र.)

प्रतिलिपि प्रस्ताव

प्रस्ताव संख्या 12

दिनांक 14.1.2018

गणपति 155

प्रस्ताव संख्या

विषय : सुनीलार जल विद्युत (पिपी) प्रभाग/संस्था को के निर्माण हेतु
जंगल/ वन क्षेत्र में प्रस्तावित 13-30-32

हेक्टेयर वन भूमि के उपयोग की मंजूरी के लिए सहमति प्रदान करने हेतु।

ग्राम/ सभा की बैठक आज दिनांक 14.1.2018 को
विभाग/संस्था का सुनीलार जल विद्युत (पिपी) के निर्माण हेतु
जंगल/वन क्षेत्र में प्रस्तावित 13-30-32 हेक्टेयर वन भूमि के उपयोग की मंजूरी के लिए सहमति प्रदान करने पर चर्चा की गई है।

सभा ग्रामवासियों ने संबंधित वन भूमि के प्रस्तावित कार्य हेतु उपयोग के उद्देश्यों को पूरी समझने के बाद सर्व सम्मति से यह निर्णय लिया कि यह ग्राम सभा प्रस्ताव के लिए वन भूमि दिए जाने पर सहमत है।

ग्राम सभा की इस बैठक में अनुसूचित जनजाति और अन्य परम्परागत वन निवासी (वन अधिकारों की मान्यता) अधिनियम 2006 के अन्तर्गत वन अधिकारों के दावों के निपटारे पर भी चर्चा की गई तथा सर्व सम्मति से यह पारित किया गया कि उपरोक्त अधिनियम के अन्तर्गत वन अधिकारों के दावों के निपटारे सम्बन्धित सारा प्रक्रिया पूर्ण की जा रही है/ कर ली गई है। तथा प्रस्तावित 13-30-32 हेक्टेयर वन भूमि को सुनीलार जल विद्युत (पिपी) निर्माण हेतु उपयोग के लिए ग्राम सभा की सहमति दी जाती है।

स्थान 14/1/2018

दिनांक 25.1.2018

वन अधिकार सभिकी सचिव
गांव 14/1/2018 ग्राम पंचायत 14/1/2018
विकास खण्ड नारकुंडा, जिला शिमला (हि.प्र.)



मिनि
आधिकृत हस्ताक्षरकर्ता
ग्राम पंचायत
ग्राम सभा, विकास खण्ड नारकुंडा जिला शिमला (हि.प्र.)

Handwritten signature in blue ink.

अनुसूचित जनजाति और अन्य परम्परागत वन निवासी (वन अधिकारों की मान्यता) अधिनियम 2006

ग्राम सभा मोगरा
विकास खण्ड 11-84-70 जिला शिमला (हि.प्र.)

प्रतिलिपि प्रस्ताव

प्रस्ताव संख्या 12

दिनांक 14.1.2018

गणपति 155

प्रस्ताव संख्या

विषय सुन्ने (SJVN) विभाग/संस्था को इलाहाबाद जल विद्युत एग्रीमेंट के निर्माण हेतु सम्पत्ति
जंगल/ वन क्षेत्र में प्रस्तावित 11-84-70

हेक्टेयर वन भूमि के उपयोग की मंजूरी के लिए सहमति प्रदान करने हेतु।

ग्राम/ सभा मोगरा की बैठक आज दिनांक 14.1.2018 को SJVN

विभाग/संस्था का इलाहाबाद जल विद्युत एग्रीमेंट के निर्माण हेतु सम्पत्ति

जंगल/वन क्षेत्र में प्रस्तावित 11-84-70 हेक्टेयर वन भूमि के उपयोग की मंजूरी के लिए सहमति प्रदान करने पर चर्चा की गई है।

सभा ग्रामवासियों ने संबंधित वन भूमि के प्रस्तावित कार्य हेतु उपयोग के उद्देश्यों को पूरी समझने के बाद सर्व सम्मति से यह निर्णय लिया कि यह ग्राम सभा प्रस्ताव के लिए वन भूमि दिए जाने पर सहमत है।

ग्राम सभा की इस बैठक में अनुसूचित जनजाति और अन्य परम्परागत वन निवासी (वन अधिकारों की मान्यता) अधिनियम 2006 के अन्तर्गत वन अधिकारों के दावों के निपटारे पर भी चर्चा की गई तथा सर्व सम्मति से यह पारित किया गया कि उपरोक्त अधिनियम के अन्तर्गत वन अधिकारों के दावों के निपटारे सम्बन्धित सारी प्रक्रिया पूर्ण की जा रही है/ कर ली गई है। तथा प्रस्तावित 11-84-70 हेक्टेयर वन भूमि को इलाहाबाद जल विद्युत एग्रीमेंट निर्माण हेतु उपयोग के लिए ग्राम सभा की सहमति दी जाती है।

स्थान मोगरा

दिनांक 25.1.2018

मोगरा
ग्राम सभा
मुख्य अधिकारी
विकास खण्ड मोगरा
जिला शिमला (हि.प्र.)

मोगरा
अधिकृत, प्रस्तावकारता M.B.P.A.
दिनांक 14.1.2018 जिला शिमला (हि.प्र.)
ग्राम सभा

मोगरा

अनुसूचित जनजाति और अन्य परम्परागत वन निवासी (वन अधिकारों की मान्यता) अधिनियम 2006

ग्राम सभा बनाहर
 विधान संख्या नारकण्डा जिला शिमला (हि.प्र.)
 प्रतिनिधि प्रदान

प्रस्ताव संख्या 14

दिनांक 01-01-2018

संख्या 184/363

प्रस्ताव संख्या 14

विषय सुरक्षा विरुद्ध विभाग/संस्था को सुन्नी बाँदा काल विरुद्ध पारिषद निर्माण हेतु भूमि
तलाह जंगल/ वन क्षेत्र में प्रस्तावित 9-48-12

डिक्टेटर वन भूमि के उपयोग की मंजूरी के लिए सहमति प्रदान करने हेतु।

ग्राम/सभा बनाहर की बैठक आज दिनांक 01-01-2018 को बनाहर
 विभाग/संस्था का सुरक्षा विरुद्ध के निर्माण हेतु सुन्नी बाँदा काल विरुद्ध पारिषद
 जंगल/वन क्षेत्र में प्रस्तावित 9-48-12 डिक्टेटर वन भूमि के उपयोग की मंजूरी के लिए सहमति प्रदान करने पर चर्चा की
 गई है।

सभी ग्रामवासियों ने संबंधित वन भूमि के प्रस्तावित कार्य हेतु उपयोग के उद्देश्यों को पूरी समझने के बाद सर्व सम्मति से यह निर्णय लिया कि यह ग्राम
 सभा प्रस्ताव के लिए वन भूमि दिए जाने पर सहमत है।

ग्राम सभा की इस बैठक में अनुसूचित जनजाति और अन्य परम्परागत वन निवासी (वन अधिकारों की मान्यता) अधिनियम 2006 के अन्तर्गत वन अधिकारों
 के दावों के निपटारे पर भी चर्चा की गई तथा सर्व सम्मति से यह पारित किया गया कि उपरोक्त अधिनियम के अन्तर्गत वन अधिकारों के दावों के निपटारे सम्बन्धित
 कार्य प्रक्रिया पूर्ण की जा रहे है/ कर ली गई है। तथा प्रस्तावित 01-01-2018 डिक्टेटर वन भूमि को सुरक्षा विरुद्ध सुन्नी बाँदा निर्माण
 हेतु उपयोग के लिए ग्राम सभा बनाहर की सहमति दी जाती है।

अनुसूचित जाति/जनजाति

ग्राम बनाहर

दिनांक 01/01/2018

अधिकारी
 ग्राम बनाहर वन अधिकार समिती सचिव
 गाँव तलाह ग्राम पंचायत बनाहर
 जिला नारकण्डा, जिला शिमला (हि.प्र.)

अधिकारी
 ग्राम पंचायत बनाहर
 जिला नारकण्डा (हि.प्र.)
 ग्राम-सभा बनाहर

(Handwritten signature)

अनुसूचित जनजाति और अन्य परम्परागत वन निवासी (वन अधिकारों की मान्यता) अधिनियम 2006

ग्राम सभा ... जनाहर ...
विकास खण्ड ... जिला शिमला (हि.प्र.)

प्रतिलिपि प्रस्ताव

प्रस्ताव संख्या ... 14 ...

दिनांक ... 21-1-2018 ...

गणपति ... 184/263 ...

प्रस्ताव संख्या (14.) ...

विषय : ... सजाहर ... विभाग/संस्था को ... जंगल/ वन क्षेत्र में प्रस्तावित ... हेक्टेयर वन भूमि के उपयोग की मंजूरी के लिए सहमति प्रदान करने हेतु।

... जंगल/ वन क्षेत्र में प्रस्तावित ... हेक्टेयर वन भूमि के उपयोग की मंजूरी के लिए सहमति प्रदान करने हेतु।

ग्राम/ सभा ... जनाहर ... की बैठक आज दिनांक ... को ...
... विभाग/संस्था का ... के निर्माण हेतु ...
जंगल/वन क्षेत्र में प्रस्तावित ... हेक्टेयर वन भूमि के उपयोग की मंजूरी के लिए सहमति प्रदान करने पर चर्चा की गई है।

सभी ग्रामवासियों ने संबंधित वन भूमि के प्रस्तावित कार्य हेतु उपयोग के उद्देश्यों को पूरी समझने के बाद सर्व सम्मति से यह निर्णय लिया कि यह ग्राम सभा प्रस्ताव के लिए वन भूमि दिए जाने पर सहमत है।

ग्राम सभा की इस बैठक में अनुसूचित जनजाति और अन्य परम्परागत वन निवासी (वन अधिकारों की मान्यता) अधिनियम 2006 के अन्तर्गत वन अधिकारों के दावों के निपटारे पर भी चर्चा की गई तथा सर्व सम्मति से यह पारित किया गया कि उपरोक्त अधिनियम के अन्तर्गत वन अधिकारों के दावों के निपटारे सम्बन्धित सारी प्रक्रिया पूरी की जा रही है/ कर ली गई है। तथा प्रस्तावित ... हेक्टेयर वन भूमि को ... निर्माण हेतु उपयोग के लिए ग्राम सभा ... की सहमति दी जाती है।

...

ग्राम ... जनाहर ...

दिनांक ... 21-1-2018 ...

वन अधिकार सचिवालय
गांव ... ग्राम पंचायत ...
विकास खण्ड नारकण्डा, जिला शिमला (हि.प्र.)

अधिकृत ...
जिला विकास नारकण्डा
ग्राम सभा शिमला-शिमला (हि.प्र.)

...

अनुसूचित जनजाति और अन्य परंपरागत वन निवासी (वन अधिकारी की मान्यता) अधिनियम, 2006

ग्राम सभा : **भौरा (बिंदला)**
विकास खंड करसोग जिला मण्डी (हि.प्र.)

प्रतिलिपि प्रस्ताव

गणपूर्ति : 62/107

दिनांक : 29/05/20
प्रस्ताव संख्या : 20

विषय : रसजेवीरन संस्था को सुनी बाँध जल विद्युत परियोजना के निर्माण हेतु मुहाल
भौरा जंगल/वन क्षेत्र में प्रस्तावित 35-51-65 हे० वन भूमि के उपयोग की मजूरी के लिए
सहमति प्रदान करने हेतु।
03-19-45 हे० - भूमिगत
कुल = 38-71-10 हे०

ग्राम सभा भौरा की बैठक आज दिनांक बजे स्थान
में की गई, जिसमें रसजेवीरन को के निर्माण हेतु मुहाल भौरा
जंगल/वन क्षेत्र में प्रस्तावित 35-51-65 हे० वन भूमि के उपयोग की मजूरी के
लिए सहमति प्रदान करने पर चर्चा की गई।
03-19-45 हे० - भूमिगत
कुल = 38-71-10 हे०

सभी ग्रामवासियों ने संबंधित वन भूमि के प्रस्तावित कार्य हेतु उपयोग के उद्देश्यों को पूरी तरह समझने
के बाद सर्व सम्मति से ये निर्णय लिया कि ये ग्राम सभा उपरोक्त प्रस्ताव के लिए वन भूमि दिए जाने पर सहमत है।

ग्राम सभा की इस बैठक में अनुसूचित जनजाति और अन्य परंपरागत वन निवासी (वन अधिकारियों की
मान्यता) अधिनियम, 2006 के अंतर्गत वन अधिकारों के दावों के निपटारे पर भी चर्चा की गई तथा सर्व सम्मति से ये
पारित किया गया कि उपरोक्त अधिनियम के अंतर्गत वन अधिकारों के दावों के निपटारे संबंधी सारे प्रक्रिया पूरी की जा
रही है/कर ली गई है तथा प्रस्तावित 35-51-65 हे० + 03-19-45 हे० वन भूमि को रसजेवीरन : सुनी
बाँध जल विद्युत परि के निर्माण स्थापना हेतु उपयोग के लिए ग्राम सभा भौरा की सहमति दी जाती है।
कुल = 38-71-10 हे० भूमिगत

स्थान :
दिनांक :

ग्राम सभा
का अध्यक्ष
पौडाल बाँध, ग्राम पंचायत बिन्दला
खंड करसोग, जिला मण्डी (हि.प्र.)-178000

सचिव
अधिकृत वन अधिकारी केसरी
विकास खंड करसोग
ग्राम सभा
तहसील करसोग, जिला मण्डी (हि.प्र.)

वन अधिकार समिति
मोहाल भौरा, ग्राम पंचायत बिन्दला
खंड करसोग, जिला मण्डी (हि.प्र.)-178000

292

अनुसूचित जनजाति और अन्य परंपरागत वन निवासी (वन अधिकारी की मान्यता) अधिनियम, 2006

ग्राम सभा : फफान (परलोग)
विकास खंड करसोग जिला मण्डी (हि. प्र.)

प्रतिलिपि प्रस्ताव

गणपूर्ति : 25/39

दिनांक : 12/2/2020

प्रस्ताव संख्या 04...

विषय: रसजेवीरन संस्था को सुनी बांध जल विद्युत परियोजना के निर्माण हेतु मुहल फफान जंगल/वन क्षेत्र में प्रस्तावित 18-29-82 हे० वन भूमि के उपयोग की मजूरी के लिए सहमति प्रदान करने हेतु।

ग्राम सभा फफान की बैठक आज दिनांक 21/5/18 11:00 बजे स्थान फफान गोंव में की गई, जिसमें रसजेवीरन को सुनी बांध जल विद्युत परियोजना के निर्माण हेतु मुहल फफान जंगल/वन क्षेत्र में प्रस्तावित 18-29-82 हे० वन भूमि के उपयोग की मजूरी के लिए सहमति प्रदान करने पर चर्चा की गई।

सभी ग्राम वासियों ने संबंधित वन भूमि के प्रस्तावित कार्य हेतु उपयोग के उद्देश्यों को पूरी तरह समझने के बाद सर्व सम्मति से ये निर्णय लिया कि ये ग्राम सभा उपरोक्त प्रस्ताव के लिए वन भूमि दिए जाने पर सहमत है।

ग्राम सभा की इस बैठक में अनुसूचित जनजाति और अन्य परंपरागत वन निवासी (वन अधिकारों की मान्यता) अधिनियम, 2006 के अंतर्गत वन अधिकारों के दावों के निपटारे पर भी चर्चा की गई तथा सर्व सम्मति से ये निर्णय किया गया कि उपरोक्त अधिनियम के अंतर्गत वन अधिकारों के दावों के निपटारे संबंधी सारे प्रक्रिया पूरी की जा रही है/कर ली गई है तथा प्रस्तावित 18-29-82 हे० वन भूमि को रसजेवीरन सुनी बांध जल विद्युत परियोजना के निर्माण स्थापना हेतु उपयोग के लिए ग्राम सभा फफान की सहमति दी जाती है।

स्थान : फफान
दिनांक : 12/2/2020

प्रधान A. Bhargava अधिकृत उरताभरकर्ता
वन अधिकार समिति फफान ग्राम सभा
ग्राम संस्था परलोग सह करसोग
विकास खंड करसोग जिला मण्डी (हि.प्र.)
मण्डी (हि.प्र.)

हस्ताक्षर [Signature]
दिनांक [Signature]

[Signature]

अनुसूचित जनजाति और अन्य परंपरागत वन निवासी (वन अधिकारी की मान्यता) अधिनियम, 2006

ग्राम सभा : परलोग (परलोग)
विकास खंड करसोग जिला मण्डी (हि. प्र.)

प्रतिलिपि प्रस्ताव

गणपूर्ति : 89/152

दिनांक : 26/1/2020

प्रस्ताव संख्या 02

विषय: एसजेवीएन संस्था को सुनी बांध जल विद्युत परियोजना के निर्माण हेतु मुझल परलोग जंगल/वन क्षेत्र में प्रस्तावित 17-04-55 ई० वन भूमि के उपयोग की मजूरी के लिए सहमति प्रदान करने हेतु।

ग्राम सभा परलोग की बैठक आज दिनांक 03/01/18, 11:00 बजे परलोग में की गई, जिसमें एसजेवीएन को सुनी बांध जल विद्युत परियोजना के निर्माण हेतु मुझल परलोग जंगल/वन क्षेत्र में प्रस्तावित 17-04-55 ई० वन भूमि के उपयोग की मजूरी के लिए सहमति प्रदान करने पर चर्चा की गई।

सभी ग्राम-वासियों ने संबंधित वन भूमि के प्रस्तावित कार्य हेतु उपयोग के उद्देश्यों को पूरी तरह समझने के बाद सर्व सम्मति से ये निर्णय लिया कि ये ग्राम सभा उपरोक्त प्रस्ताव के लिए वन भूमि दिए जाने पर सहमत है।

ग्राम सभा की इस बैठक में अनुसूचित जनजाति और अन्य परंपरागत वन निवासी (वन अधिकारों की मान्यता) अधिनियम, 2006 के अंतर्गत वन अधिकारों के दावों के निपटारे पर भी चर्चा की गई तथा सर्व सम्मति से ये पारित किया गया कि उपरोक्त अधिनियम के अंतर्गत वन अधिकारों के दावों के निपटारे संबंधी सारे प्रक्रिया पूरी की जा रही है/कर ली गई है तथा प्रस्तावित 17-04-55 ई० वन भूमि को एसजेवीएन सुनी बांध जल विद्युत परियोजना के निर्माण स्थापना हेतु उपयोग के लिए ग्राम सभा परलोग की सहमति दी जाती है।

स्थान : परलोग
दिनांक : 26/1/2020

जितेंद्र पाल

अधिकृत इरताधिकरता

प्रधान सभा
वन अधिकार समिति परलोग
ग्राम संघायत परलोग तह. करसोग
जिला मण्डी (हि.प्र.)

नाम : [Signature]
दिनांक : 26/1/2020
मण्डी (हि.प्र.)

दिनांक : [Signature]

[Signature]

अनुसूचित जनजाति और अन्य परंपरागत वन निवासी (वन अधिकारों की प्राप्ति) अधिनियम, 2006

ग्राम सभा : तुन्दल (नाँज)
विकास खंड करसोग जिला मण्डो (हि. प्र.)

संख्या : 51/70

प्रतिलिपि प्रस्ताव

दिनांक : 01/05/19
प्रस्ताव संख्या : 01

विषय: सरसजेतीरन संस्था को सुन्नी बांध जलविद्युत परियोजना के निर्माण हेतु तुन्दल
जंगल/वन क्षेत्र में प्रस्तावित 05-98-49 हे. वन भूमि के उपयोग की मंजूरी के लिए
सहमति प्रदान करने हेतु।

ग्राम सभा तुन्दल की बैठक आज दिनांक 24.02.18, 3.03.18 को स्थान तुन्दल
में की गई, जिसमें सरसजेतीरन को सुन्नी बांध जलविद्युत परियोजना के निर्माण हेतु तुन्दल
जंगल/वन क्षेत्र में प्रस्तावित 05-98-49 हे. वन भूमि के उपयोग की मंजूरी के
लिए सहमति प्रदान करने पर चर्चा की गई।

सभी ग्राम वासियों ने संबंधित वन भूमि के प्रस्तावित कार्य हेतु उपयोग के उद्देश्यों को पूरी तरह समझने
के बाद सर्व सहमति से ये निर्णय लिया कि ये ग्राम सभा उपरोक्त प्रस्ताव के लिए वन भूमि दिए जाने पर सहमत है।

ग्राम सभा की इस बैठक में अनुसूचित जनजाति और अन्य परंपरागत वन निवासी (वन अधिकारों की
प्राप्ति) अधिनियम, 2006 के अंतर्गत वन अधिकारों के दावों के निपटारे पर भी चर्चा की गई तथा सर्व सहमति से ये
निर्णय किया गया कि उपरोक्त अधिनियम के अंतर्गत वन अधिकारों के दावों के निपटारे संबंधी सारे प्रक्रिया पूरी की जा
रही है/कर ली गई है तथा प्रस्तावित 05-98-49 हे. वन भूमि को सरसजेतीरन सुन्नी बांध
जलविद्युत परियोजना के निर्माण स्थापना हेतु उपयोग के लिए ग्राम सभा तुन्दल की सहमति दी जाती है।

स्थान : तुन्दल
दिनांक :



प्रधान
ग्राम सभा सदस्य नाँज
वि.प्र. करसोग, मण्डो (हि.प्र.)

नाम
वि.प्र. करसोग, मण्डो (हि.प्र.)

[Handwritten signature]

अनुसूचित जनजाति और अन्य परंपरागत वन निवासी (वन अधिकारी की मान्यता) अधिनियम, 2006

ग्राम सभा : चोआ (नांज)
नियंत्रण एवं करतोग जिला मण्डी (हि. प्र.)

गणपूर्ति : 27/50

प्रतिलिपि प्रस्ताव

दिनांक - 21/5/19
प्रस्ताव संख्या - 91

विषय: रसजैवीरन संस्था को सुन्नीबाँध जोलविद्युत परियोजना निर्माण हेतु मुहल चोआ जंगल/वन क्षेत्र में प्रस्तावित 02-12-34 हे. वन भूमि के उपयोग की मजूरी के लिए सहमति प्रदान करने हेतु।

ग्राम सभा चोआ की बैठक आज दिनांक 23/03/18, 3 बजे स्थान चोआ में की गई, जिसमें रसजैवीरन को सुन्नीबाँध जोलविद्युत परियोजना निर्माण हेतु मुहल चोआ जंगल/वन क्षेत्र में प्रस्तावित 02-12-34 हे. वन भूमि के उपयोग की मजूरी के लिए सहमति प्रदान करने पर चर्चा की गई।

सभी ग्राम वार्डरों ने संबंधित वन भूमि के प्रस्तावित कार्य हेतु उपयोग के उद्देश्यों को पूरी तरह समझने के बाद सर्व सम्मति से ये निर्णय लिया कि ये ग्राम सभा उपरोक्त प्रस्ताव के लिए वन भूमि दिए जाने पर सहमत है।

ग्राम सभा की इस बैठक में अनुसूचित जनजाति और अन्य परंपरागत वन निवासी (वन अधिकारों की मान्यता) अधिनियम, 2006 के अंतर्गत वन अधिकारों के दावों के निपटारे पर भी चर्चा की गई तथा सर्व सम्मति से ये निर्णय लिया कि उपरोक्त अधिनियम के अंतर्गत वन अधिकारों के दावों के निपटारे संबंधी सारे प्रक्रिया पूरी की जा रही है/कर ली गई है तथा प्रस्तावित 02-12-34 हे. वन भूमि को रसजैवीरन, सुन्नीबाँध जोलविद्युत परियोजना के निर्माण स्थापना हेतु उपयोग के लिए ग्राम सभा चोआ की सहमति दी जाती है।

स्थान :
दिनांक :

चोआ
01/5/18



प्रधान
ग्राम पंचायत नांज
पि.छ. कालोग, मण्डी (हि.प्र.)

[Handwritten Signature]

[Handwritten Signature]

ग्राम सभा

[Handwritten Signature]

अनुसूचित जनजाति और अन्य परंपरागत वन निवासी (वन अधिकारी की मान्यता) अधिनियम, 2006

ग्राम सभा : क.द.द.स. / खरपाला (शा.हा.ए.)
विकास खंड करसोग जिला मण्डी (हि. प्र.)

प्रतिलिपि प्रस्ताव

गणसूचि : 182/345

दिनांक : 22/09/18
प्रस्ताव संख्या 01

विषय एस.जे.वी.एन. संस्था को सुन्ना वॉम जल विपत पारिपालन के निर्माण हेतु मुहाल
क.द.द.स. / खरपाला जंगल/वन क्षेत्र में प्रस्तावित 28-66-76-६० वन भूमि के उपयोग की मजूरी के लिए
सहमति प्रदान करने हेतु।

ग्राम सभा क.द.द.स. / खरपाला की बैठक आज दिनांक 22-09-18 2-पट्टा बजे स्थान क.द.द.स. / खरपाला
में की गई, जिसमें एस.जे.वी.एन. को सुन्ना वॉम जल विपत पारिपालन निर्माण हेतु मुहाल
खरपाला जंगल/वन क्षेत्र में प्रस्तावित 28-66-76-६० वन भूमि के उपयोग की मजूरी के
लिए सहमति प्रदान करने पर चर्चा की गई।

सभी ग्राम वासियों ने संबंधित वन भूमि के प्रस्तावित कार्य हेतु उपयोग के उद्देश्यों को पूरी तरह समझने
के बाद सर्व सम्मति से ये निर्णय लिया कि ये ग्राम सभा उपरोक्त प्रस्ताव के लिए वन भूमि दिए जाने पर सहमत है।

ग्राम सभा की इस बैठक में अनुसूचित जनजाति और अन्य परंपरागत वन निवासी (वन अधिकारों की
मान्यता) अधिनियम, 2006 के अंतर्गत वन अधिकारों के दावों के निपटारे पर भी चर्चा की गई तथा सर्व सम्मति से ये
पारित किया गया कि उपरोक्त अधिनियम के अंतर्गत वन अधिकारों के दावों के निपटारे संबंधी सारे प्रक्रिया पूरी की जा
रही है/कर ली गई है तथा प्रस्तावित 28-66-76-६० वन भूमि को एस.जे.वी.एन., सुन्ना
वॉम जल विपत पारिपालन के निर्माण स्थापना हेतु उपयोग के लिए ग्राम सभा क.द.द.स. / खरपाला की सहमति दी जाती है।

स्थान : क.द.द.स.
दिनांक : 24/9/18

(21/09/18)
अधिकृत, सुन्ना वॉम
सचिव, ग्राम पंचायत शा.हा.ए.
विकास खंड करसोग
जिला मण्डी (हि.प्र.)

अनुसूचित जनजाति और अन्य परंपरागत वन निवासी (वन अधिकारी की मान्यता) अधिनियम, 2006

ग्राम सभा : बैतडांक (परलोग)
विकास खंड करसोग जिला मण्डी (हि. प्र.)

प्रतिलिपि प्रस्ताव

गणपूर्ति : 101/176

दिनांक : 11/11/2019
प्रस्ताव संख्या 01.

विषय: एसजेवीएन संस्था को सुनी बांध जल विप्रेत परिमोजना के निर्माण हेतु मुहाल बैतडांक जंगल/वन क्षेत्र में प्रस्तावित 39-20-72 ई० वन भूमि के उपयोग की मजूरी के लिए सहमति प्रदान करने हेतु।

ग्राम सभा बैतडांक की बैठक आज दिनांक 20/04/19 11:00 बजे स्थान सांख्यिक भवन, बैतडांक में की गई, जिसमें एसजेवीएन को सुनी बांध जल विप्रेत परिमोजना के निर्माण हेतु मुहाल बैतडांक (परलोग) जंगल/वन क्षेत्र में प्रस्तावित 39-20-72 ई० वन भूमि के उपयोग की मजूरी के लिए सहमति प्रदान करने पर चर्चा की गई।

सभी ग्रामवासियों ने संबंधित वन भूमि के प्रस्तावित कार्य हेतु उपयोग के उद्देश्यों को पूरी तरह समझने के बाद सर्व सम्मति से ये निर्णय लिया कि ये ग्राम सभा उपरोक्त प्रस्ताव के लिए वन भूमि दिए जाने पर सहमत है।

ग्राम सभा की इस बैठक में अनुसूचित जनजाति और अन्य परंपरागत वन निवासी (वन अधिकारों की मान्यता) अधिनियम, 2006 के अंतर्गत वन अधिकारों के दावों के निपटारे पर भी चर्चा की गई तथा सर्व सम्मति से ये पारित किया गया कि उपरोक्त अधिनियम के अंतर्गत वन अधिकारों के दावों के निपटारे संबंधी सारे प्रक्रिया पूरी की जा रही है/कर ली गई है तथा प्रस्तावित 39-20-72 ई० वन भूमि को एसजेवीएन सुनी बांध जल विप्रेत परिमोजना के निर्माण स्थापना हेतु उपयोग के लिए ग्राम सभा बैतडांक की सहमति दी जाती है।

स्थान : परलोग
दिनांक : 11/11/2019

As
As
ग्राम सभा अध्यक्ष
विकास खंड करसोग
जिला मण्डी (हि. प्र.)

अधिकृत राजस्व
ग्राम सभा अधिकार समिति
राजस्व मुहाल बैतडांक

As

As

अनुसूचित जनजाति और अन्य परंपरागत वन निवासी (वन अधिकारी की मान्यता) अधिनियम, 2006

ग्राम सभा खनौच (परलोग)
विकास खंड करसोग जिला मण्डी (हि. प्र.)

प्रतिलिपि प्रस्ताव

सम्पत्ति : 32/57

दिनांक : 12/02/2024
प्रस्ताव संख्या 01...


विषय: खनौच संस्था को सुनी बांध जल विद्युत परियोजना के निर्माण हेतु मुहाल रसजेवीरन जंगल/वन क्षेत्र में प्रस्तावित 04-61-17 ई० वन भूमि के उपयोग की मजूरी के लिए सहमति प्रदान करने हेतु।

ग्राम सभा खनौच की बैठक आज दिनांक 24/01/18, 11:00 AM बजे स्थान खनौच में की गई, जिसमें रसजेवीरन को सुनी बांध जल विद्युत परियोजना के निर्माण हेतु मुहाल खनौच जंगल/वन क्षेत्र में प्रस्तावित 04-61-17 ई० वन भूमि के उपयोग की मजूरी के लिए सहमति प्रदान करने पर चर्चा की गई।

सभी ग्रामवासियों ने संबंधित वन भूमि के प्रस्तावित कार्य हेतु उपयोग के उद्देश्यों को पूरी तरह समझने के बाद सर्व सम्मति से ये निर्णय लिया कि ये ग्राम सभा उपरोक्त प्रस्ताव के लिए वन भूमि दिए जाने पर सहमत है।

ग्राम सभा की इस बैठक में अनुसूचित जनजाति और अन्य परंपरागत वन निवासी (वन अधिकारों की मान्यता) अधिनियम, 2006 के अंतर्गत वन अधिकारों के दावों के निपटारे पर भी चर्चा की गई तथा सर्व सम्मति से ये पारित किया गया कि उपरोक्त अधिनियम के अंतर्गत वन अधिकारों के दावों के निपटारे संबंधी तारे प्रक्रिया पूरी की जा रही है/कर ली गई है तथा प्रस्तावित 04-61-17 ई० वन भूमि को रसजेवीरन, सुनी बांध जल विद्युत परियोजना के निर्माण स्थापना हेतु उपयोग के लिए ग्राम सभा खनौच की सहमति दी जाती है।

स्थान: खनौच
दिनांक: 12/2/2024



Handwritten signature and initials: CS, Handwritten Signature, Handwritten Signature

अधिकृत हस्ताक्षरकर्ता
प्रधान
वन अधिकार संप्रति...
ग्राम पंचायत...
जिला मण्डी (हि.प्र.)

हस्ताक्षर

Handwritten signature

अनुसूचित जनजाति और अन्य परंपरागत वन निवासी (वन अधिकारी की मान्यता) अधिनियम, 2006

ग्राम सभा : मगान (सरतपोला)
विकास खंड कररोग जिला मण्डी (हि. प्र.)

प्रतिलिपि प्रस्ताव

संख्या : 37/52

दिनांक : 19/02/2020

प्रस्ताव संख्या : 01.

विषय: रुसलै वीरन संस्था को सुन्नी बांध जलाविद्युत परियोजना के निर्माण हेतु मुहाल
प्रस्ताव जंगल/वन क्षेत्र में प्रस्तावित 25-25-16 हॅ० वन भूमि के उपयोग की मंजूरी के लिए
सहमति प्रदान करने हेतु।

ग्राम सभा मगान की बैठक आज दिनांक 19/02/20, 11:00 AM बजे स्थान मगान
में की गई, जिसमें रुसलै वीरन को सुन्नी बांध जलाविद्युत परियोजना के निर्माण हेतु मुहाल मगान
जंगल/वन क्षेत्र में प्रस्तावित 25-25-16 हॅ० वन भूमि के उपयोग की मंजूरी के
लिए सहमति प्रदान करने पर चर्चा की गई।

सभी ग्राम वासियों ने संबंधित वन भूमि के प्रस्तावित कार्य हेतु उपयोग के उद्देश्यों को पूरी तरह समझने
के बाद सर्व सम्मति से ये निर्णय लिया कि ये ग्राम सभा उपरोक्त प्रस्ताव के लिए वन भूमि दिए जाने पर सहमत है।

ग्राम सभा की इस बैठक में अनुसूचित जनजाति और अन्य परंपरागत वन निवासी (वन अधिकारी की
मान्यता) अधिनियम, 2006 के अंतर्गत वन अधिकारों के दावों के निपटारे पर भी चर्चा की गई तथा सर्व सम्मति से ये
पारित किया गया कि उपरोक्त अधिनियम के अंतर्गत वन अधिकारों के दावों के निपटारे संबंधी सारे प्रक्रिया पूरी की जा
रही है/कर ली गई है तथा प्रस्तावित 25-25-16 हॅ० वन भूमि को रुसलै वीरन सुन्नी
बांध जलाविद्युत परियोजना के निर्माण स्थापना हेतु उपयोग के लिए ग्राम सभा मगान की सहमति दी जाती है।

स्थान : मगान
दिनांक : 19/02/2020



अधिकृत हस्ताक्षरकर्ता

ग्राम सभा

प्रधान K. Wanshu सचिव मगान
वन अधिकार समिति मगान
ग्राम पंचायत सरतपोला तह. कररोग
जिला मण्डी (हि.प्र.)

हस्ताक्षर [Signature]
दिनांक [Signature]

Gram Panchayat Sartyola
Block Karsog Dist. Mandi

[Signature]

अनुसूचित जनजाति और अन्य परंपरागत वन निवासी (वन अधिकारों की मान्यता) अधिनियम, 2006

ग्राम सभा : जकलीन (सरलौला)
विकारा खंड करसोग जिला मण्डी (हि.प्र.)

प्रतिलिपि प्रस्ताव

गणपूर्ति : 37/36

दिनांक : 19/02/2020
प्रस्ताव संख्या : 01

विषय: एस.जे.वी.एन. संस्था को सुन्नी बांध जल विद्युत परियोजना के निर्माण हेतु मुहाल जकलीन जंगल/वन क्षेत्र में प्रस्तावित 10-62-40 हे वन भूमि के उपयोग की मंजूरी के लिए सहमति प्रदान करने हेतु।

ग्राम सभा जकलीन की बैठक आज दिनांक 04/01/19, 2:00 PM बजे स्थान जकलीन में की गई, जिसमें एस.जे.वी.एन. को सुन्नी बांध जल विद्युत परियोजना के निर्माण हेतु मुहाल जकलीन जंगल/वन क्षेत्र में प्रस्तावित 10-62-40 हे वन भूमि के उपयोग की मंजूरी के लिए सहमति प्रदान करने पर चर्चा की गई।

सभी ग्रामवासियों ने संबंधित वन भूमि के प्रस्तावित कार्य हेतु उपयोग के उद्देश्यों की पूरी तरह समझने के बाद सबे सम्मति से ये निर्णय लिया कि ये ग्राम सभा उपरोक्त प्रस्ताव के लिए वन भूमि दिए जाने पर सहमत है।

ग्राम सभा की इस बैठक में अनुसूचित जनजाति और अन्य परंपरागत वन निवासी (वन अधिकारों की मान्यता) अधिनियम, 2006 के अंतर्गत वन अधिकारों के दावों के निपटारे पर भी चर्चा की गई तथा सबे सम्मति से ये पारित किया गया कि उपरोक्त अधिनियम के अंतर्गत वन अधिकारों के दावों के निपटारे संबंधी पारि प्रक्रिया पूरी की जा रही है/कर ली गई है तथा प्रस्तावित 10-62-40 हे वन भूमि को एस.जे.वी.एन. सुन्नी जल विद्युत परियोजना के निर्माण हेतु उपयोग के लिए ग्राम सभा जकलीन की सहमति दी जाती है।



स्थान : जकलीन
दिनांक : 19/2/2020

हस्ताक्षर : [Signature]
दिनांक : _____

अधिकृत हरताथरवर्ता
ग्राम सभा

[Signature]
सचिव
वन अधिकार समिति जकलीन
ग्राम पंचायत सरलौला तह. करसोग
जिला मण्डी (हि.प्र.)

Secretary
Gram Panchayat Sartyola
Block Karsog Distt. Mandi

[Signature]

अनुसूचित जनजाति और अन्य परंपरागत वन निवासी (वन अधिकारी की मान्यता) अधिनियम, 2006

ग्राम सभा : बलौग (सरदपोला)
विकास खंड करसोग जिला मण्डी (हि. प्र.)

प्रतिलिपि प्रस्ताव

गणपूर्ति : 27/36

दिनांक : 19/02/2020
प्रस्ताव संख्या : 02

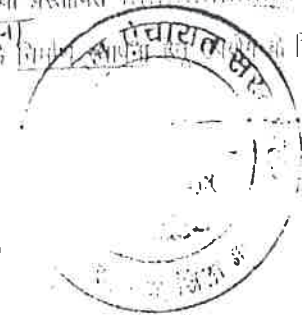
विषय: रुम नीवीरमसंस्था को सुन्नी बांध बल विद्युत परियोजना के निर्माण हेतु मुहाल
बलौग जंगल/वन क्षेत्र में प्रस्तावित 13-62-69 हॅ० वन भूमि के उपयोग की मजूरी के लिए
सहमति प्रदान करने हेतु।

ग्राम सभा बलौग की बैठक आज दिनांक 04/10/19, 2:00 Pm बजे स्थान जकलीन
में की गई, जिसमें रुम नीवीरम को सुन्नी बांध बल विद्युत परियोजना के निर्माण हेतु मुहाल बलौग
..... जंगल/वन क्षेत्र में प्रस्तावित 13-62-69 हॅ० वन भूमि के उपयोग की मजूरी के
लिए सहमति प्रदान करने पर चर्चा की गई।

सभी ग्राम वासियों ने संबंधित वन भूमि के प्रस्तावित कार्य हेतु उपयोग के उद्देश्यों को पूरी तरह समझने
के बाद सर्व सम्मति से ये निर्णय लिया कि ये ग्राम सभा उपरोक्त प्रस्ताव के लिए वन भूमि दिए जाने पर सहमत है।

ग्राम सभा की इस बैठक में अनुसूचित जनजाति और अन्य परंपरागत वन निवासी (वन अधिकारों की
मान्यता) अधिनियम, 2006 के अंतर्गत वन अधिकारों के दावों के निपटारे पर भी चर्चा की गई तथा सर्व सम्मति से ये
पारित किया गया कि उपरोक्त अधिनियम के अंतर्गत वन अधिकारों के दावों के निपटारे संबंधी सारे प्रक्रिया पूरी की जा
रही है/कर ली गई है तथा प्रस्तावित 13-62-69 हॅ० वन भूमि को रुम नीवीरम, सुन्नी
बांध बल विद्युत परियोजना के निर्माण हेतु उपयोग के लिए ग्राम सभा बलौग की सहमति दी जाती है।

स्थान : जकलीन
दिनांक : 19/02/2020



हस्ताक्षर : [Signature]
दिनांक : [Blank]

अधिकृत सरताक्षरकर्ता
ग्राम सभा

[Signature]
संज्ञक
वन अधिकार समिति बलौग
ग्राम पंचायत सरदपोला तह. करसोग
जिला मण्डी (हि.प्र.)

Secretary
Gram Panchyat Sartyola
Block Karsog Distt. Mandi

[Signature]

उप-मण्डल स्तरीय वन अधिकार समिती शिमला ग्रामीण की बैठक दिनांक 02-03-2020 जो कि श्री नीरज गुप्ता उप- मण्डलाधिकारी नागरिक शिमला ग्रामीण एवं अध्यक्ष उप-मण्डल स्तरीय वन अधिकार समिती की बैठक की कार्यवाही।

बैठक में निम्नलिखित सदस्यों ने भाग लिया -

- 1 श्री सजीव गुप्ता तहसीलदार शिमला ग्रामीण एवं सदस्य सचिव।
- 2 श्री प्रदीप चर्मा सदस्य वन अधिकार समिती बसन्तपुर।
- 3 श्री नरेश कुमार सदस्य वन अधिकार समिती रान्दोआ।
- 4 श्रीमती गीना कुमारी सदस्य वन अधिकारी समिती बन्देया शिमला।
- 5 प्रतिनिधि DFO Shimla

आज दिनांक 02-3-2020 को उप-मण्डलाधिकारी नागरिक

शिमला ग्रामीण एवं अध्यक्ष उप मण्डल स्तरीय वन अधिकार समिती-की अध्यक्षता में उप-मण्डल स्तरीय वन अधिकार समिती की बैठक की गई, बैठक में सर्वप्रथम अध्यक्ष महोदय ने सभी उपस्थित सदस्यों का स्वागत किया तत्पश्चात निम्न गरी पर चर्चा की गई -

पद संख्या 1

बैठक में General Manager Bulk Water Supply SJPNL US Club Shimla के पत्र संख्या SJPNL Bulk Supply- NOCs/ 2019. 3410-14 दिनांक 06.02.2020 के आवेदन पत्र जिसमें कि C/o Proposed Bulk Water Supply from River Satluj - Issuance of FRA Certificate thereof received, as per proposal 22 KM length from Shakrori (Suuni) to Sanjauli has been taken total area measuring 11-59-52 hacl. proposed for diversion and total area measuring 0-76-08 haclor proposed for dumping site. भूमि ग्राम वन अधिकार समिती गाँजा शकरोड़ी, सुन्नी चुतर्था, सखलानावा, उप महाल वाग अचल, पादल, इलोट, नयासोर, बेई, शिरगल, धायला, सिडा खुर्द, डुग्गी, जंगल अचल डुग्गी, जंगल अचल पोआवो, डी.पी.एफ. कुलाहन, पोआवो, कगियाणा, जंगल अचल गवाण, उप महाल दुधली, जंगल पगोप, उप महाल हावकड बाजार, उप महाल सजीली चौक, में Proposed Bulk Water Supply from River Satluj निर्माण वारे संस्तुति की गई है। भूमि हस्तान्तरण करने वारे प्रस्ताव पारित किया है। भारत सरकार के दिशानिर्देश अनुसार क्योंकि यह लीनयर प्रोजेक्ट है इस लिए सम्बन्धित ग्राम वन अधिकार समिती की संस्तुति प्राप्त करना आवश्यक नहीं है। उपर्युक्त पद के सन्दर्भ में उप-मण्डल स्तर पर वन अधिकार समिती के रागक्ष कोई भी दावा प्रस्तुत न हुआ, अतः उक्त प्रयोजन हेतु भूमि देने वारे प्रस्ताव सर्वसम्मति से पारित किया गया।

पद संख्या 2

बैठक में खण्ड विकास अधिकारी विकास खण्ड बसन्तपुर जिला शिमला के पत्र संख्या No- D-BB-FRA/2020- 1023 दिनांक 24.02.2020 के आवेदन पत्र जिसमें कि सुन्नी वन अचल कुमुद परिमाणजन्य भूमि ग्राम वन अधिकार समिती गाँजा खँसु, लुणधु, चल्के, जंगली, कलेडी, मालगी, जोशी, यराडा, मन्तोस पन्चोआ, मेहरणा में सुन्नी वन अचल विद्युत परिमाणजन्य निर्माण वारे संस्तुति की गई है भूमि हस्तान्तरण करने वारे प्रस्ताव पारित किया है। भारत सरकार के दिशानिर्देश अनुसार क्योंकि यह लीनयर प्रोजेक्ट है इस लिए सम्बन्धित ग्राम वन अधिकार समिती की संस्तुति प्राप्त करना आवश्यक नहीं है। उपर्युक्त पद के सन्दर्भ में

उप-मण्डल स्तर पर वन अधिकार समिति को समक्ष कोई भी दावा प्रस्तुत न हुआ, अतः उक्त प्रयोजन हेतु भूमि देने बारे प्रस्ताव सर्वसम्मति से पारित किया गया।

पद संख्या 3

वैद्यक मे अधिशारी अभियन्ता इलेक्ट्रीकल सिस्टम डिजाइन दि० प्र० राज्य विद्युत बोर्ड लिमिटेड दूड, शिमला के पत्र संख्या No. ESIDS/DB-75/2019- 20 dated 6.01.2020 के आवेदन पत्र जिसमें कि Noc under FIA diversion 0-50-16 hacl. forest land for construction of 66/33 Kv Sub- Station at Dudhli, Jungal Dudh Khasra No 196/1 area measuring 00-50-16 hacl. भूमि ग्राम वन अधिकार समिति गौजा दूड मे 66/33 Kv Sub- Station निर्माण बारे संस्तुति की गई है। भूमि हस्तान्तरण करने बारे प्रस्ताव पारित किया है। उपर्युक्त पद के सन्दर्भ में उप-मण्डल स्तर पर वन अधिकार समिति के समक्ष कोई भी दावा प्रस्तुत न हुआ, अतः उक्त प्रयोजन हेतु भूमि देने बारे प्रस्ताव सर्वसम्मति से पारित किया गया।

उप-मण्डलाधिकारी, नागरिक
एवं अध्यक्ष वन अधिकार समिती
ग्रामीण जिला शिमला।

दिनांक 23-07-2019 को दोपहर 11.00 बजे कु0 चेतना खडवाल, उपमण्डल अधिकारी (नागरिक) कुमारसैन, जिला शिमला की अध्यक्षता में आयोजित उपमण्डल स्तरीय वन अधिकार समिति कुमारसैन की बैठक की कार्यवाही

बैठक में निम्नलिखित सदस्यों ने भाग लिया :-

1. श्री रमेश चन्द, नायब तहसीलदार कुमारसैन (अतिरिक्त कार्यभार तहसीलदार कुमारसैन)
2. श्री मोरु राम दीवान, खण्ड वन अधिकारी, कुमारसैन
3. श्रीमति मीरा शर्मा, सदस्य पंचायत समिति नारकण्डा
4. श्री अनिल कुमार, सदस्य पंचायत समिति नारकण्डा

सर्वप्रथम अध्यक्ष महोदया ने उपमण्डल स्तरीय वन अधिकार समिति कुमारसैन की बैठक में उपस्थित सभी सदस्यों का स्वागत किया तथा इसके उपरान्त निम्न मदों पर विस्तार से चर्चा की गई :-

मद संख्या -1

वैठक में प्रधानाचार्य, राजकीय औद्योगिक प्रशिक्षण संस्थान, कांगल, जिला शिमला के पत्र संख्या-435 दिनांक 08-02-2019 पर चर्चा की गई जिसमें औद्योगिक प्रशिक्षण संस्थान, कांगल के भवन व परिसर निर्माण में लगाने वाली सरकारी वन भूमि को तकनीकी शिक्षा विभाग, हिमाचल प्रदेश के नाम हस्तान्तरित करने हेतु वन अधिकार अधिनियम के तहत अनापत्ति प्रमाण पत्र देने वारे आग्रह किया गया है। उक्त पत्र के साथ ग्राम वन अधिकार समिति भूणा द्वारा पारित प्रस्ताव, ग्राम सभा मोगडा द्वारा पारित प्रस्ताव व अन्य कागजात संलग्न है। ग्राम वन अधिकार समिति भूणा ने औद्योगिक प्रशिक्षण संस्थान, कांगल के भवन व परिसर निर्माण हेतु सरकारी वन भूमि रकबा तादादी 00-80-00 हेक्टेयर वाका मौजा भूणा, तहसील कुमारसैन को तकनीकी शिक्षा विभाग के नाम हस्तान्तरित करने वारे प्रस्ताव पारित किया है तथा इस वारे ग्राम सभा मोगडा द्वारा भी प्रस्ताव पारित किया गया है। उपर्युक्त मद के सन्दर्भ में उपमण्डल स्तरीय वन अधिकार समिति कुमारसैन के समक्ष कोई भी वन अधिकार का दावा प्रस्तुत नहीं हुआ है। अतः सरकारी वन भूमि रकबा तादादी 00-80-00 हेक्टेयर वाका मौजा भूणा, तहसील कुमारसैन को औद्योगिक प्रशिक्षण संस्थान, कांगल के भवन व परिसर निर्माण हेतु तकनीकी शिक्षा विभाग नाम हस्तान्तरित करने हेतु वन अधिकार अधिनियम के तहत अनापत्ति प्रमाण पत्र देने वारे प्रस्ताव सर्वसम्मति से पारित किया गया।

मद संख्या -2

बैठक में खण्ड विकास अधिकारी, नारकण्डा के पत्र संख्या-3592 दिनांक 13-11-2018 व अन्य पत्र संख्या-4044 दिनांक 06-02-2019 पर चर्चा की गई जोकि सुन्नी डैम परियोजना के निर्माण में लगाने वाली सरकारी वन भूमि को सतलुज जल विद्युत निगम लि0 के नाम हस्तान्तरित करने हेतु ग्राम वन अधिकार समिति तलाह द्वारा पारित प्रस्ताव वारे है। खण्ड विकास अधिकारी, नारकण्डा ने सुन्नी डैम परियोजना के निर्माण हेतु मौजा तलाह में प्रस्तावित भूमि को ग्राम वन अधिकार समिति तलाह द्वारा पारित प्रस्ताव अनुसार सतलुज जल विद्युत निगम लि0 के नाम हस्तान्तरित करने हेतु उपमण्डल स्तरीय वन अधिकार समिति कुमारसैन से आगामी सभा बनाहर द्वारा पारित प्रस्ताव व अन्य कागजात संलग्न है। ग्राम वन अधिकार समिति तलाह ने सुन्नी डैम परियोजना के निर्माण हेतु सरकारी वन भूमि रकबा तादादी 09-48-13 हेक्टेयर वाका मौजा तलाह, तहसील कुमारसैन को सतलुज जल विद्युत निगम लि0 के नाम हस्तान्तरित करने वारे प्रस्ताव पारित किया है तथा इस

द्वारे ग्राम सभा बनाहर द्वारा भी प्रस्ताव पारित किया गया है। उपर्युक्त मद के सम्बन्ध में उपमण्डल स्तरीय वन अधिकार समिति कुमारसैन को समझ कोई भी वन अधिकार का दावा प्रस्तुत नहीं हुआ है। अतः सरकारी वन भूमि रकबा तादादी 09-48-13 हेक्टेयर मौजा तलाह, तहसील कुमारसैन को सुन्नी डैम परियोजना के निर्माण हेतु सतलुज जल विद्युत निगम लि० के नाम हस्तान्तरित हेतु वन अधिकार अधिनियम के तहत अनापत्ति प्रमाण पत्र देने बारे प्रस्ताव सर्वसम्मति से पारित किया गया।

मद संख्या -3

डेटक में खण्ड विकास अधिकारी, नारकण्डा के पत्र संख्या-3592 दिनांक 13-11-2018 व अन्य पत्र संख्या-4044 दिनांक 06-02-2019 पर चर्चा की गई जोकि सुन्नी डैम परियोजना के निर्माण में लगने वाली सरकारी वन भूमि को सतलुज जल विद्युत निगम लि० के नाम हस्तान्तरित करने हेतु ग्राम वन अधिकार समिति भूठ द्वारा पारित प्रस्ताव बारे है। खण्ड विकास अधिकारी, नारकण्डा ने सुन्नी डैम परियोजना के निर्माण हेतु मौजा भूठ में प्रस्तावित भूमि को ग्राम वन अधिकार समिति भूठ द्वारा पारित प्रस्ताव अनुसार सतलुज जल विद्युत निगम लि० के नाम हस्तान्तरित करने हेतु उपमण्डल स्तरीय वन अधिकार समिति कुमारसैन से आगामी कार्यवाही का आग्रह किया है। उक्त पत्र के साथ ग्राम वन अधिकार समिति भूठ द्वारा पारित प्रस्ताव, ग्राम सभा बनाहर द्वारा पारित प्रस्ताव व अन्य कागजात संलग्न है। ग्राम वन अधिकार समिति भूठ ने सुन्नी डैम परियोजना के निर्माण हेतु सरकारी वन भूमि रकबा तादादी 02-75-44 हेक्टेयर मौजा भूठ, तहसील कुमारसैन को सतलुज जल विद्युत निगम लि० के नाम हस्तान्तरित करने बारे प्रस्ताव पारित किया है तथा इस बारे ग्राम सभा बनाहर द्वारा भी प्रस्ताव पारित किया गया है। उपर्युक्त मद के सम्बन्ध में उपमण्डल स्तरीय वन अधिकार समिति कुमारसैन को समझ कोई भी वन अधिकार का दावा प्रस्तुत नहीं हुआ है। अतः सरकारी वन भूमि रकबा तादादी 02-75-44 हेक्टेयर मौजा भूठ, तहसील कुमारसैन को सुन्नी डैम परियोजना के निर्माण हेतु सतलुज जल विद्युत निगम लि० के नाम हस्तान्तरित हेतु वन अधिकार अधिनियम के तहत अनापत्ति प्रमाण पत्र देने बारे प्रस्ताव सर्वसम्मति से पारित किया गया।

मद संख्या -4

डेटक में खण्ड विकास अधिकारी, नारकण्डा के पत्र संख्या-3592 दिनांक 13-11-2018 व अन्य पत्र संख्या-4044 दिनांक 06-02-2019 पर चर्चा की गई जोकि सुन्नी डैम परियोजना के निर्माण में लगने वाली सरकारी वन भूमि को सतलुज जल विद्युत निगम लि० के नाम हस्तान्तरित करने हेतु ग्राम वन अधिकार समिति मझरोग द्वारा पारित प्रस्ताव बारे है। खण्ड विकास अधिकारी, नारकण्डा ने सुन्नी डैम परियोजना के निर्माण हेतु मौजा मझरोग में प्रस्तावित भूमि को ग्राम वन अधिकार समिति मझरोग द्वारा पारित प्रस्ताव अनुसार सतलुज जल विद्युत निगम लि० के नाम हस्तान्तरित करने हेतु उपमण्डल स्तरीय वन अधिकार समिति कुमारसैन से आगामी कार्यवाही का आग्रह किया है। उक्त पत्र के साथ ग्राम वन अधिकार समिति मझरोग द्वारा पारित प्रस्ताव, ग्राम सभा मोगडा द्वारा पारित प्रस्ताव व अन्य कागजात संलग्न है। ग्राम वन अधिकार समिति मझरोग ने सुन्नी डैम परियोजना के निर्माण हेतु सरकारी वन भूमि रकबा तादादी 11-84-70 हेक्टेयर मौजा मझरोग, तहसील कुमारसैन को सतलुज जल विद्युत निगम लि० के नाम हस्तान्तरित करने बारे प्रस्ताव पारित किया है तथा इस बारे ग्राम सभा मोगडा द्वारा भी प्रस्ताव पारित किया गया है। उपर्युक्त मद के सम्बन्ध में उपमण्डल स्तरीय वन अधिकार समिति कुमारसैन को समझ कोई भी वन अधिकार का दावा प्रस्तुत नहीं हुआ है। अतः सरकारी वन भूमि रकबा तादादी 11-84-70 हेक्टेयर मौजा मझरोग, तहसील कुमारसैन को सुन्नी डैम परियोजना के निर्माण हेतु सतलुज जल विद्युत निगम लि० के नाम हस्तान्तरित हेतु वन अधिकार अधिनियम के तहत अनापत्ति प्रमाण पत्र देने बारे प्रस्ताव सर्वसम्मति से पारित किया गया।



क्र. संख्या -5

शुभ में खण्ड विकास अधिकारी, नारकण्डा के पत्र संख्या-3592 दिनांक 13-11-2018 व अन्य पत्र संख्या-4044 दिनांक 06-02-2019 पर चर्चा की गई जोकि सुन्नी डैम परियोजना के निर्माण में लगने वाली सरकारी वन भूमि को सतलुज जल विद्युत निगम लि० के नाम हस्तान्तरित करने हेतु ग्राम वन अधिकार समिति झुंजन द्वारा पारित प्रस्ताव बारे है। खण्ड विकास अधिकारी, नारकण्डा ने सुन्नी डैम परियोजना के निर्माण हेतु भोजा झुंजन में प्रस्तावित भूमि को ग्राम वन अधिकार समिति झुंजन द्वारा पारित प्रस्ताव अनुसार सतलुज जल विद्युत निगम लि० के नाम हस्तान्तरित करने हेतु उपमण्डल स्तरीय वन अधिकार समिति कुमारसैन से आगामी कार्यवाही का आग्रह किया है। उक्त पत्र के साथ ग्राम वन अधिकार समिति झुंजन द्वारा पारित प्रस्ताव, ग्राम रत्ना भोगडा द्वारा पारित प्रस्ताव व अन्य कागजात संलग्न है। ग्राम वन अधिकार समिति झुंजन ने सुन्नी डैम परियोजना के निर्माण हेतु सरकारी वन भूमि रकबा तादादी 13-30-32 हेक्टेयर वाका भोजा झुंजन, तहसील कुमारसैन को सतलुज जल विद्युत निगम लि० के नाम हस्तान्तरित करने बारे प्रस्ताव पारित किया है तथा इस बारे ग्राम रत्ना भोगडा द्वारा भी प्रस्ताव पारित किया गया है। उपर्युक्त मद के सन्दर्भ में उपमण्डल स्तरीय वन अधिकार समिति कुमारसैन के समक्ष कोई भी वन अधिकार का दावा प्रस्तुत नहीं हुआ है। अतः सरकारी वन भूमि रकबा तादादी 13-30-32 हेक्टेयर भोजा झुंजन, तहसील कुमारसैन को सुन्नी डैम परियोजना के निर्माण हेतु सतलुज जल विद्युत निगम लि० के नाम हस्तान्तरित हेतु वन अधिकार अधिनियम के तहत अनापत्ति प्रमाण पत्र देने बारे प्रस्ताव सर्वसम्मति से पारित किया गया।








(पैतना खण्डपाल)

अध्यक्ष, उपमण्डल स्तरीय वन अधिकार
समिति-एच-उपमण्डल अधिकारी (ला०),
कुमारसैन, जिला शिमला



The meeting of Sub-Divisional Level Forest Rights Committee held on 23-7-19 at 11.00 AM Under the Chairmanship of the Sub-Divisional Officer (e) Kumarain

Attendance Sheet

Sr. No.	Name/Designation/ Address of FRA Committee Member	Mobile No.	Signature
①	Anil Kumar B.D.C Member Baragan	9817116230	
②	Meera Sharma Panchayat Samiti member	9459238421	
③	Bhory Ramdhan Ay. Rangur Block Forest Officer Kumarain	9459231508	
④	Rameshchand. Naib Tehsil dar Krain.	82195 83567	
⑤			
⑥			

OFFICE OF THE SDO (Civil), Kumarsain, Distt. Shimla (H.P) proceeding of the meeting of the Sub-Division Level Committee constituted under schedule Tribe & other Traditional Forest dwellers (Recognition of Rights) Act (FRA), 2006.

A meeting of the Sub-Divisional Level Committee of Kumarsain Sub-Division constituted under FRA,2006 was held under the Chairmanship/Chairpersonship of Ms. Chetna Khandwal, 'Sub-Divisional Officer (Civil) kumarsain on dated 23.07.2019 11:00 A.M at Kumarsain in which the application (s) of applicant(s) of Satluj Jal Vidyut Nigam Ltd. (SJVN) C/o Sunni Dam Hydro Electric Project, Muhal Jhunjhun, Majrog, Bhuth & Talah forest area (s) under FRA, 2006 duly processed and recommended by the above Gram Sabha were discussed to consider the case for recommendation to the District Level Committee.

After scrutiny of the documents and detailed discussions, the claim of the following applicants were found to be in order and recommended for admission to the District Level Committee.


Sr.	Name of the applicants	Name of the Forest	Detail of the forest Rights.
1.	-----	NA	-----
2.	-----	NA	-----

Claims of the following applicants were not found in order and rejected :-

Sr.	Name of the applicants	Name of the Forest	Detail of the forest Rights.
1.	-----	NA	-----
2.	-----	NA	-----

As informed by the Muhal Jhunjhun Majrog (Mogra Gramsabha), Bhuth & Talah (Banahar Gramsabha) & no application was received claiming rights in the Muhal Jhunjhun land (13-30-32, Majrog (11-84-70), Bhuth (02-75-44) & Talah (09-48-13) forest area.

Further, it was suggested and unanimously approved by the member of the committee that the community rights of the forest dwellers of each of the muhals as expressed and recorded in Naksha Bartan and Wazib-ul-Arz prepared during revenue settlement and the Forest Settlement report of the Forest Department should be recommended under Section 6 (3) of the Act for final approval by the District Level Committee. The enjoyment of community rights which are overlapping shall continue to be concurrent by respective Muhals and the maps maintained by the Forest department showing existing legal boundaries of reserve forests protected rights, national parks and sanctuaries. As the case may be, shall be considered to be community rights for approval by the District Level Committee.


SDO (Civil)-cum-/Chairpersonship
SDLC, Kumarsain, Distt. Shimla (H.P)

Place : Kumarsain

Date :



Proceedings of Meeting of the Sub -Divisional Level Forest Rights Committee (SDLC) on Scheduled Tribes and Other Traditional Forest Dwellers (Recognition of Forest Rights) Act, 2006 (FRA) convened on dated 01 -06-2022 at 10:30 AM under the Chairmanship of Sh. Surender Thakur HAS Sub-Divisional Officer (C), Karsog Distt. Mandi (HP)

The following members/ officers were present in the meeting:-

- | | | |
|---|---|----------------------|
| 1 | Sh. Rajender Thakur , Tehsildar Karsog | -Member Secretary |
| 2 | Sh. Hira Sing R.O. Mumel, Forest Division | - Official Member |
| 3 | Sh. Bhupender , Sr. Assistant Dev. Block Karsog | - Official Member |
| 4 | Sh. Bhaskar Nand Sharma | -Non Official Member |
| 5 | Sh. Naresh Kumar | -Non Official Member |
| 6 | Smt. Nom Lata | -Non Official Member |

Apart from above the following officials were also present:-

1. J.K. Mahajan Sr. AGM SJVN
2. Vijay Kumar Assistant Office Kanungo Tehsil Office Karsog
(The attendance sheet is enclosed as Annexure 'B')

At the very outset Chairman -cum-Sub-Divisional Officer (c) Karsog, welcomed all the participants and thereafter Member Secretary with prior permission of the Chair put forth the agenda items of the meeting for deliberation, consideration and recommendation to the Distt. Level Committee (DLC) on FRA. Agenda items of the meeting were put forth for deliberations/ considerations for issuance of the FRA Certificates by the SDLC details of which are tabulated as under:-

Sr. No.	Name of the Scheme / Proposal	Name of Department/ Executive Agency	Name of the Muhal Sabha	Quorum	Resolution No./ Date	Area involved in Hectare	Remarks, if any
1	Sunni Dam Hydro Electric Project	SJVN LIMITED	Bhaura	62/107	1/29-05-2022	38.7110 ha.	Copy of resolution, annexure - V and other relevant documents are placed in order.

2	C/o Collection Centre/Market Yard at Kelodhar, Tehsil Karsog Distt. Mandi (H.P.)	H.P. State Agricultural Marketing Board/ APMC Mandi at Kangni Distt. Mandi (H.P.)	DPF Richhani	27/45	02/19-04-2022	0.2023 ha.	Copy of resolution, annexure - V and other relevant documents are placed in order.
---	--	---	--------------	-------	---------------	------------	--

After detailed deliberations and scrutiny of the proposals and documents placed on record revealed that no claim under FRA-2006 against the above said proposals have been received within stipulated period. All the members of the SDLC unanimously decided to recommend the proposals tabulated herein above to the DLC for issuance of the FRA Certificates. *The Annexure, I, II, V and III in along with the copy of the resolution of the FRC/ Muhal Sabha(s) and other relevant documents placed at ANNEXURE "A" for kind perusal of the DLC please.* Chair also directed the member secretary to expedite the process of issuing of FRA certificates of the various pending proposals/ schemes pertaining to concern Department on priority basis.

At the end meeting ended with vote of thanks to the Chair.

(Surender Thakur) HAS
SDO (C)-Cum-Chairman,
SDLC, Karsog Distt. Mandi (HP)

Endst No. KSG-SDLC-FRA/2022-841-45

Dated Karsog the 01 June, 2022

Copy to :-

- 1 Deputy Commissioner, Mandi-Cum-Chairman, DLC on FRA for information and further necessary action please.
- 2 SDO (C)-Cum- Chairman, Karsog Distt. Mandi for information please.
- 3 DFO, Karsog, Distt. Mandi for information.
- 4 BDO, Karsog Distt. Mandi for information and necessary action.
- 5 All the Members for information.

(Rajender Thakur)
Tehsildar-Cum-Member Sec.,
SDLC, Karsog Distt. Mandi (HP)



Attendance Sheet for the meeting of the Schedule Tribe and other Traditional Forest Dwellers (Recognition of Forest Right) Act, 2006 on 1st June, 2022 (10.30 AM) under the Chairmanship of Sh. Surender Thakur HAS Sub-Divisional Officer (c) Karsog, Distt. Mandi (H.P.)

Sr. No.	Name	Designation	Department	Contact No.	Signature
1	Hija Singh	R. F. O	Forest	7018071386	[Signature]
2	Nagesh Kumar	B.D.C. Bakhil	Block	9857021700	[Signature]
3	K/om) Lota	B.O.C. Gwalpur	Block	8679568272	[Signature]
4	Vijay Kumar	A.O.C. Karsog	Revenue	7018303390	[Signature]
5	Bhatkar Sharm	BDC Chairman Block Karsog	Block	9805288500	[Signature]
6	Kinginder Thakur	Sub-Divisional Karsog	Revenue	7807120091	[Signature]
7	J. K. Mehra	Sr Add GM	SJVN	9963316662	[Signature]
8	Bhupender	Sr AS/1	BDO KSI	9817372507	[Signature]
9					
10					
11					
12					
13					

[Signature]

Proceedings of Meeting of the Sub -Divisional Level Forest Rights Committee (SDLC) on Scheduled Tribes and Other Traditional Forest Dwellers (Recognition of Forest Rights) Act, 2006 (FRA) convened on dated 25th of August, 2020 at 02:30 PM under the Chairmanship of Sh. Surender Thakur HAS Sub-Divisional Officer (C), Karsog Distt. Mandi (HP)

The following members/ officers were present in the meeting :-

- | | |
|---|-----------------------|
| 1. Sh. Rajender Thakur, Tehsildar, Karsog | - Member Secretary |
| 2. Sh. Gopal Chand, R.O. Mumel, Forest Division | - Official Member |
| 3. Sh. Gian Chand, S.P.J. Dev. Block Karsog | - Official Member |
| 4. Sh. Dimple Thakur, Junior Engineer HPPWD, Karsog | - Official Member |
| 5. Sh. Mast Ram | - Non Official Member |
| 6. Sh. Khem Raj | - Non Official Member |

At the very outset Chairman -cum-Sub-Divisional Officer (c) Karsog, welcomed all the participants and thereafter Member Secretary with prior permission of the Chair put forth the agenda items of the meeting for deliberation, consideration and recommendation to the Distt. Level Committee (DLC) on FRA. The meeting was carried out by following all guidelines and adhering to social distancing norm. Agenda items of the meeting were put forth for deliberations/ considerations for issuance of the FRA Certificate by the SDLC. Details of which are tabulated as under:-

Sr. No.	Name of the Scheme / Proposal	Name of Department/ Executive Agency	Name of the Muhal Sabha	Quorum	Resolution No./ Date	Area involved in Bigha	Remarks, if any
1	Sunni Dam Hydro Electric Project	Salluj Jal Vidyut Nigam (SJVNL) Ltd.	Jakleen	27/36	01/19-02-2020	131-05-10 Bighas (10.6240 Ha)	Copy of resolution, annexure V and other relevant documents are attached
			Balog	27/36	02/19-02-2020	168-07-13 Bighas (13.6269 ha)	
			Magan	37/52	01/19-02-2020	274-19-01 Bighas (22.2516 ha)	
			Parlog	89/52	02/20-01-2020	210-12-10 Bigha (17.0455 ha)	
			Fafan	25/39	1/12-02-2020	226-02-01 bigha (18.2982 ha)	

			Khanonch	32/157	01/12-02-2020	56-19-14 bigha (4.6117 ha)	Copy of resolution, annexure V and other relevant documents are attached	
			Delu Dhak	101/176	01/11-11-2019	484-09-06 bigha (39.2072 ha)		
			Kadehar/ Kharyali	102/345	01/22-09-2018	354-04-13 bigha (28.6676 ha)		
			Choa	27/52	1/1-5-2019	26-04-15 bigha (2.1234 ha)		
			Tundal	51/70	1/1-5-2019	73-19-01 bigha (5.9849 ha)		
			Total =				208-04-04 Bighas or say (162.441 ha)	
	Sunni Dam Hydro Electric Project	Satluj Jal Vidyut Nigam (SJVN) Ltd.	Bhonra	-	-	37.9939 ha.	Proposal is incomplete. Copy of resolution is not attached.	
2	C/o road Sartyola to Manju - Fandrol	Himachal Pradesh Public Works Department (HPPWD)	Sartyola	38/60	1/18-08-2020	16-07-17 bigha (1.33 ha)	Copy of resolution, annexure - V and other relevant documents are attached.	
			Manju (Khatu, Uparla Karyal, Nichala karyala Na, DPF Manju, Palout, DPF Palout, Dudhli, Gumma, DPF Kashot)	113/113	1/20-08-2020	39-11-11 Bigha (3.20 ha)		
			Total=				55-19-08 Bighas or say (4.53)	

3	Construction of Building	Himachal Pradesh	Sarana/ DM	56/97	2/26 08	01 00 00	Copy of resolution.
	H.P. Fire Post	Department of Fire Service	Mahadev		2020	High or say (0 00 ha)	annexure V. and other relevant documents are attached
	Karsog Tehsil		Banoun				
	Karsog Distt						
	Mandi (HP)						

After detailed deliberations and scrutiny of the proposals and documents placed on record revealed that no claim under FRA-2006 against the above said proposals have been received within stipulated period. All the members of the SDLC unanimously decided to recommend the proposal tabulated herein above to the DLC for issuance of the FRA Certificate. *The Annexure, I, II, V and III in original along with the copy of the resolution of the FRC/ Muhal Sabha and other relevant documents placed at ANNEXURE "A" for kind perusal of the DLC please.* Chair also directed the member secretary to expedite the process of issuing of FRA certificates of the various pending proposals/ schemes pertaining to concern Department on priority basis.

Regarding the status of the constitution of the FRCs, member secretary apprised that in all the 367 FRCs of 566 Revenue Muhals have been constituted and 90 days statutory period of invitation of claims have also been completed.

At the end meeting ended with vote of thanks to the Chair.

(Surender Thakur) HAS
SDO (C)-Cum-Chairman,
SDLC, Karsog Distt. Mandi (HP)

Endst No. KSG-SDLC-FRA/2016- [007-1]

Dated Karsog the 25th Aug., 2020

02. Sep.

Copy to :-

1. Deputy Commissioner, Mandi-Cum-Chairman, DLC on FRA for information and further necessary action please.
2. SDO (C)-Cum- Chairman, Karsog Distt, Mandi for information please.
3. DFO, Karsog, Distt. Mandi for information.
4. Ex. En. HPPWD Karsog / Ex. En. HP & I & PH Karsog for information and necessary action.
5. BDO, Karsog Distt. Mandi for information and necessary action.
6. All the Members for information.

(Rajendere Thakur)
Tehsildar-Cum-Member Sec.,
SDLC, Karsog Distt. Mandi (HP)



OFFICE OF THE SDO CIVIL SHIMLA RURAL DISTRICT SHIMLA (H.P.)

Proceedings of the meeting of the Sub-Division level Committee constituted under Schedule Tribes & Other Traditional Forest Dwellers (Recognition of Rights) Act (FRA), 2006.

A meeting of the Sub-Division level Committee of Shimla Rural, Sub-Division, constituted under FRA,2006 was held under the Chairmanship/ Chairpersonship of Mr./Ms Shri Neeraj Gupta SDO (Civil) Shimla-Rural on 02-03-2020 at AM/PM 11.00 A.M. at (Place) Shimla in which the application (s) submitted by applicant (s)/ Department were examined by the President Forest Rights Committee, mauza Khera, Lunsoo, Kothi, Talah, Ogali, Malgi, Jeshi, Bharda, Pandoa Grehana. As discussed and recommended the same is to be forwarded to District Level Committee for approval.

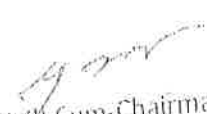
After scrutiny of the documents and detailed discussions, the claim of following applicant(s) were found to be in order and recommended for admission to District Level Committee:--

Sr. No.	Name of Application	Name of Forest	Detail of Forest Rights
1.			
2.			
3.			

No. Claim from anybody received
Claim of following applicants were not found in order and hence rejected

Sr. No.	Name of Application	Name of Forest	Detail of Forest Rights
1.			

As informed by OR
Bharda, Pandoa Grehana. Gram Sabha, No application was received
claiming rights in 159-34-84 Hact. Forest area.
Place:-
Date


SDO (Civil) Cum-Chairman/Person
Sub-Division Level Committee,
Shimla Rural, Sub-Division.



OFFICE OF THE SUB-DIVISIONAL OFFICER (C) KARSOG, DISTT. MANDI,
HIMACHAL PRADESH.

The meeting of the SDLC of Karsog Sub-Division constituted under FRA/ FCA, 2006 was held on dated 01.06.2022 at 10.30 AM in connection with Claiming Rights in Mohal Bhaura, Forest Beat Talehan, Panchayat Bindla, Tehsil Karsog, Distt. Mandi (HP) under FRA, 2006.


After scrutiny of the documents and detailed discussions, the detail of the following applications were found to be in order and recommendation for admission to the District Level Committee:

Sr. No.	Name of Applicant	Name of Forest	Detail of Forest right
1	Nil	Nil	Nil

The claims of following applicants/ Applications were not found in order and hence rejected:

Sr. No.	Name of Applicant	Name of Forest	Detail of Forest right
1	Nil	Nil	Nil

As per report of the Block Development Officer Karsog, there is 'NO' application & claim received from any individual and quarter concerned in Mohal Bhaura, Forest Beat Talehan and thus the case for diversion of Government land measuring 38-71-10 Hectare (35-51-65 Hectare + 03-19-45 Hectare underground) situated in Mohal Bhaura, Forest Beat Talehan, Panchayat Bindla, Tehsil Karsog, Distt. Mandi (HP) in favour of SJVN Limited for construction of Sunni Dam HEP (382 MW) is hereby recommended for issuance of necessary certificate under FRA, 2006 by the District Level Committee.


Chairman Sub-Divisional Level Rights
Committee-cum-SDO (C) Karsog
District Mandi Himachal Pradesh



OFFICE OF THE SDO (Civil), KARSOG DISTRICT MANDI (H.P)
Proceeding of the meeting of the Sub Division Level Committee constituted under Schedule Tribe & Other Traditional Forest dwellers (Recognition of Rights) Act (FRA), 2006.

A meeting of the Sub Divisional Level Committee of Karsog Sub Division constituted under FRA, 2006 was held under the chairmanship/ Chairpersonship of Sh. Surender Thakur HAS Sub-Division Officer (c), Karsog on dated 25th of August, 2020 at 02:30 PM at Karsog in which the application(s) of the applicant(s) of Sattu Jal Vidyut Nigam Ltd. (SJVN) (C/o Sunni Dam Hydro Electric Project) Muhal Fafan/314 claiming rights in Muhal Fafan/314 forest area(s) under FRA, 2006 duly processed and recommended by the Muhal Fafan/314 Gram Sabha were discussed to consider the same for recommendation to the District level Committee.

After scrutiny of the documents and detailed discussions, the claim of the following applicants were found to be in order and recommended for admission to the District Level Committee.

Sr. No.	Name of the Applicants *Name of the Forest	Detail of the forest Rights
1.	-----NA-----	-----
2.	-----NA-----	-----

Claims of the following applicants were not found in order and rejected:-

Sr. No.	Name of the Applicants* Name of the Forest	Detail of the Forest Rights
1.	-----NA-----	-----
2.	-----NA-----	-----

As informed by Muhal Fafan/314 Gram Sabha no application was received claiming rights in Muhal Fafan/314 Forest area.

Further, it was suggested and unanimously approved by the member of the committee that the community rights of the forest dwellers of each of the Muhals as expressed and recorded in Naksha Bartan and Wazib-ul-Arz prepared during revenue settlement and the Forest Settlement report of the Forest Department should be recommended under Section 6(3) of the Act for final approval by the District Level Committee. The enjoyment of Community rights which are overlapping shall continue to be concurrent by respective Muhals and the maps maintained by the Forest department showing existing legal boundaries of reserve forests, protected forests, national Parks and Sanctuaries, as the case may be, shall be considered to be community rights for approval by the District Level Committee.

SDO(Civil) Cum-/Chairpersonship
SDLC, Karsog, Distt. Mandi (H.P.)

Place:- Karsog
Date :- 25/08/2020



OFFICE OF THE SDO (Civil), KARSOG DISTRICT MANDI (H.P)
Proceeding of the meeting of the Sub Division Level Committee constituted
under Schedule Tribe & Other Traditional Forest dwellers (Recognition of
Rights) Act (FRA), 2006.

A meeting of the Sub Divisional Level Committee of Karsog Sub Division constituted under FRA, 2006 was held under the chairmanship/ Chairpersonship of Sh. Surender Thakur HAS Sub-Division Officer (c), Karsog on dated 25th of August, 2020 at 02:30 PM at Karsog in which the application(s) of the applicant(s) of Satluj Jal Vidyut Nigam Ltd (SJVNL) (C/o Sunni Dam Hydro Electric Project) Muhal Parlog/316 claiming rights in Muhal Parlog/316 forest area(s) under FRA, 2006 duly processed and recommended by the Muhal Parlog/316 Gram Sabha were discussed to consider the same for recommendation to the District level Committee.

After scrutiny of the documents and detailed discussions, the claim of the following applicants were found to be in order and recommended for admission to the District Level Committee.

Sr No	Name of the Applicants *Name of the Forest	Detail of the forest Rights
1	-----NA-----	-----
2	-----NA-----	-----

Claims of the following applicants were not found in order and rejected:-

Sr. No	Name of the Applicants* Name of the Forest	Detail of the Forest Rights
1	-----NA-----	-----
2	-----NA-----	-----

As informed by Muhal Parlog/316 Gram Sabha no application was received claiming rights in Muhal Parlog/316 Forest area.

Further, it was suggested and unanimously approved by the member of the committee that the community rights of the forest dwellers of each of the Muhals as expressed and recorded in Naksha Bartan and Wazib-ul-Arz prepared during revenue settlement and the Forest Settlement report of the Forest Department should be recommended under Section 6(3) of the Act for final approval by the District Level Committee. The enjoyment of Community rights which are overlapping shall continue to be concurrent by respective Muhals and the maps maintained by the Forest department showing existing legal boundaries of reserve forests, protected forests, national Parks and Sanctuaries, as the case may be, shall be considered to be community rights for approval by the District Level Committee.

SDO(Civil)-Cum-/Chairpersonship
 SDLC, Karsog, Distt. Mandi (H.P.)

Place:- Karsog
 Date :- 25/08/2020



OFFICE OF THE SDO (Civil), KARSOG DISTRICT MANDI (H.P)
Proceeding of the meeting of the Sub Division Level Committee constituted under Schedule Tribe & Other Traditional Forest dwellers (Recognition of Rights) Act (FRA), 2006.

A meeting of the Sub Divisional Level Committee of Karsog Sub Division constituted under FRA, 2006 was held under the chairmanship/ Chairpersonship of Sh Surender Thakur HAS Sub-Division Officer (c), Karsog on dated 25th of August, 2020 at 02.30 PM at Karsog in which the application(s) of the applicant(s) of Salluj Jal Vidyut Nigam Ltd. (SJVNL) (C/o Sunni Dam Hydro Electric Project) Muhal Tundal/518 claiming rights in Muhal Tundal/518 forest area(s) under FRA, 2006 duly processed and recommended by the Tundal/518 Gram Sabha were discussed to consider the same for recommendation to the District level Committee.

After scrutiny of the documents and detailed discussions, the claim of the following applicants were found to be in order and recommended for admission to the District Level Committee.

Sr. No.	Name of the Applicants *Name of the Forest	Detail of the forest Rights
1.	-----NA-----	-----
2	-----NA-----	-----

Claims of the following applicants were not found in order and rejected:-

Sr. No	Name of the Applicants* Name of the Forest	Detail of the Forest Rights
1.	-----NA-----	-----
2	-----NA-----	-----

As informed by Muhal Tundal/518 Gram Sabha no application was received claiming rights in Muhal Tundal/518 Forest area.

Further, it was suggested and unanimously approved by the member of the committee that the community rights of the forest dwellers of each of the Muhals as expressed and recorded in Naksha Bartan and Wazib-ul-Arz prepared during revenue settlement and the Forest Settlement report of the Forest Department should be recommended under Section 6(3) of the Act for final approval by the District Level Committee. The enjoyment of Community rights which are overlapping shall continue to be concurrent by respective Muhals and the maps maintained by the Forest department showing existing legal boundaries of reserve forests, protected forests, national Parks and Sanctuaries, as the case may be, shall be considered to be community rights for approval by the District Level Committee.

SDO(Civil)-Cum-/Chairpersonship
SDLC, Karsog, Distt. Mandi (H.P.)

Place:- Karsog
Date :- 25/08/2020



OFFICE OF THE SDO (Civil), KARSOG DISTRICT MANDI (H.P)
Proceeding of the meeting of the Sub Division Level Committee constituted under Schedule Tribe & Other Traditional Forest dwellers (Recognition of Rights) Act (FRA), 2006.

A meeting of the Sub Divisional Level Committee of Karsog Sub Division constituted under FRA, 2006 was held under the chairmanship/ Chairpersonship of Sh. Surender Thakur HAS Sub-Division Officer (c), Karsog on dated 25th of August, 2020 at 02:30 PM at Karsog in which the application(s) of the applicant(s) of Sattuj Jal Vidyut Nigam Ltd. (SJVNL) (C/o Sunni Dam Hydro Electric Project) Muhal Choa/517 claiming rights in Muhal Choa/517 forest area(s) under FRA, 2006 duly processed and recommended by the Choa/517 Gram Sabha were discussed to consider the same for recommendation to the District level Committee.

After scrutiny of the documents and detailed discussions, the claim of the following applicants were found to be in order and recommended for admission to the District Level Committee.

Sr. No.	Name of the Applicants *Name of the Forest	Detail of the forest Rights
1.	-----NA-----	-----
2.	-----NA-----	-----

Claims of the following applicants were not found in order and rejected:-

Sr. No.	Name of the Applicants* Name of the Forest	Detail of the Forest Rights
1.	-----NA-----	-----
2.	-----NA-----	-----

As informed by Muhal Choa/517 Gram Sabha no application was received claiming rights in Muhal Choa/517 Forest area.

Further, it was suggested and unanimously approved by the member of the committee that the community rights of the forest dwellers of each of the Muhals as expressed and recorded in Naksha Bartan and Wazib-ul-Arz prepared during revenue settlement and the Forest Settlement report of the Forest Department should be recommended under Section 6(3) of the Act for final approval by the District Level Committee. The enjoyment of Community rights which are overlapping shall continue to be concurrent by respective Muhals and the maps maintained by the Forest department showing existing legal boundaries of reserve forests, protected forests, national Parks and Sanctuaries, as the case may be, shall be considered to be community rights for approval by the District Level Committee.

SDO(Civil)-Cum-/Chairpersonship
 SDLC, Karsog, Distt. Mandi (H.P.)

Place:- Karsog
 Date :- 25/08/2020



OFFICE OF THE SDO (Civil), KARSOG DISTRICT MANDI (H.P)
 Proceeding of the meeting of the Sub Division Level Committee constituted under Schedule Tribe & Other Traditional Forest dwellers (Recognition of Rights) Act (FRA), 2006.

A meeting of the Sub Divisional Level Committee of Karsog Sub Division constituted under FRA, 2006 was held under the chairmanship/ Chairpersonship of Sh. Surender Thakur HAS Sub-Division Officer (c), Karsog on dated 25th of August, 2020 at 02:30 PM at 11:00 AM at Karsog in which the application(s) of the applicant(s) of Satluj Jal Vidyut Nigam Ltd. (SJVNL) (C/o Sunni Dam Hydro Electric Project) Muhal Kharyali/319 claiming rights in Muhal Kharyali/319 forest area(s) under FRA, 2006 duly processed and recommended by the Kharyali/319 Gram Sabha were discussed to consider the same for recommendation to the District level Committee.

After scrutiny of the documents and detailed discussions, the claim of the following applicants were found to be in order and recommended for admission to the District Level Committee.

Sr. No.	Name of the Applicants *Name of the Forest	Detail of the forest Rights
1	-----NA-----	-----
2	-----NA-----	-----

Claims of the following applicants were not found in order and rejected:-

Sr. No. Rights	Name of the Applicants* Name of the Forest	Detail of the Forest
1	-----NA-----	-----
2	-----NA-----	-----

As informed by Muhal Kharyali/319 Gram Sabha no application was received claiming rights in Muhal Kharyali/319 Forest area.

Further, it was suggested and unanimously approved by the member of the committee that the community rights of the forest dwellers of each of the Muhals as expressed and recorded in Naksha Bartan and Wazib-ul-Arz prepared during revenue settlement and the Forest Settlement report of the Forest Department should be recommended under Section 6(3) of the Act for final approval by the District Level Committee. The enjoyment of Community rights which are overlapping shall continue to be concurrent by respective Muhals and the maps maintained by the Forest department showing existing legal boundaries of reserve forests, protected forests, national Parks and Sanctuaries, as the case may be, shall be considered to be community rights for approval by the District Level Committee.

Place:- Karsog
 Date: 25/08/2020

SDO(Civil)-Cum-/Chairpersonship
 SDLC, Karsog, Distt. Mandi (H.P.)

Annexure-III

OFFICE OF THE SDO (Civil), KARSOG DISTRICT MANDI (H.P)
Proceeding of the meeting of the Sub Division Level Committee constituted under Schedule Tribe & Other Traditional Forest dwellers (Recognition of Rights) Act (FRA), 2006.

A meeting of the Sub Divisional Level Committee of Karsog Sub Division constituted under FRA, 2006 was held under the chairmanship/ Chairpersonship of Sh. Surender Thakur HAS Sub-Division Officer (c), Karsog on dated 25th of August, 2020 at 02:30 PM at Karsog in which the application(s) of the applicant(s) of Satluj Jal Vidyut Nigam Ltd. (SJVNL) (C/o Sunni Dam Hydro Electric Project) Muhal Belu Dhank/317 claiming rights in Muhal Belu Dhank/317 forest area(s) under FRA, 2006 duly processed and recommended by the Belu Dhank/317 Gram Sabha were discussed to consider the same for recommendation to the District level Committee.

After scrutiny of the documents and detailed discussions, the claim of the following applicants were found to be in order and recommended for admission to the District Level Committee.

Sr. No.	Name of the Applicants *Name of the Forest	Detail of the forest Rights
1	-----NA-----	-----
2	-----NA-----	-----

Claims of the following applicants were not found in order and rejected:-

Sr No	Name of the Applicants* Name of the Forest	Detail of the Forest Rights
1.	-----NA-----	-----
2	-----NA-----	-----

As informed by Muhal Belu Dhank/317 Gram Sabha no application was received claiming rights in Muhal Belu Dhank/317 Forest area.

Further, it was suggested and unanimously approved by the member of the committee that the community rights of the forest dwellers of each of the Muhals as expressed and recorded in Naksha Bartan and Wazib-ul-Arz prepared during revenue settlement and the Forest Settlement report of the Forest Department should be recommended under Section 6(3) of the Act for final approval by the District Level Committee. The enjoyment of Community rights which are overlapping shall continue to be concurrent by respective Muhals and the maps maintained by the Forest department showing existing legal boundaries of reserve forests, protected forests, national Parks and Sanctuaries, as the case may be, shall be considered to be community rights for approval by the District Level Committee.

Place:- Karsog
Date :- 25/08/2020

SDO(Civil)-Cum-/Chairpersonship
SDLC, Karsog, Distt. Mandi (H.P.)



OFFICE OF THE SDO (Civil), KARSOG DISTRICT MANDI (H.P)
Proceeding of the meeting of the Sub Division Level Committee constituted under Schedule Tribe & Other Traditional Forest dwellers (Recognition of Rights) Act (FRA), 2006.

A meeting of the Sub Divisional Level Committee of Karsog Sub Division constituted under FRA, 2006 was held under the chairmanship/ Chairpersonship of Sh Surender Thakur HAS Sub-Division Officer (c), Karsog on dated 25th of August, 2020 at 02:30 PM at Karsog in which the application(s) of the applicant(s) of Sattuj Jal Vidyut Nigam Ltd. (SJVNL) (C/o Sunni Dam Hydro Electric Project) Muhal Khanonch/315 claiming rights in Muhal Khanonch/315 forest area(s) under FRA, 2006 duly processed and recommended by the Khanonch/315 Gram Sabha were discussed to consider the same for recommendation to the District level Committee.

After scrutiny of the documents and detailed discussions, the claim of the following applicants were found to be in order and recommended for admission to the District Level Committee.

Sr. No.	Name of the Applicants *Name of the Forest	Detail of the forest Rights
1.	-----NA-----	-----
2.	-----NA-----	-----

Claims of the following applicants were not found in order and rejected:-

Sr. No.	Name of the Applicants * Name of the Forest	Detail of the Forest Rights
1.	-----NA-----	-----
2.	-----NA-----	-----

As informed by Muhal Khanonch/315 Gram Sabha no application was received claiming rights in Muhal Khanonch/315 Forest area.

Further, it was suggested and unanimously approved by the member of the committee that the community rights of the forest dwellers of each of the Muhals as expressed and recorded in Naksha Bartan and Wazib-ul-Arz prepared during revenue settlement and the Forest Settlement report of the Forest Department should be recommended under Section 6(3) of the Act for final approval by the District Level Committee. The enjoyment of Community rights which are overlapping shall continue to be concurrent by respective Muhals and the maps maintained by the Forest department showing existing legal boundaries of reserve forests, protected forests, national Parks and Sanctuaries, as the case may be, shall be considered to be community rights for approval by the District Level Committee.

SDO(Civil)-Cum-/Chairpersonship
 SDLC, Karsog, Distt. Mandi (H.P)

Place:- Karsog
 Date :- 25/08/2020



Annexure-III

OFFICE OF THE SDO (Civil), KARSOG DISTRICT MANDI (H.P)
Proceeding of the meeting of the Sub Division Level Committee constituted under Schedule Tribe & Other Traditional Forest dwellers (Recognition of Rights) Act (FRA), 2006.

A meeting of the Sub Divisional Level Committee of Karsog Sub Division constituted under FRA, 2006 was held under the chairmanship/ Chairpersonship of Sh. Surender Thakur HAS Sub-Division Officer (c), Karsog on dated 25th of August, 2020 at 02:30 PM at Karsog in which the application(s) of the applicant(s) of Satluj Jal Vidyut Nigam Ltd. (SJVNL) (C/o Sunni Dam Hydro Electric Project) Muhal Magan/282 claiming rights in Muhal Magan/282 forest area(s) under FRA, 2006 duly processed and recommended by the Muhal Magan/282 Gram Sabha were discussed to consider the same for recommendation to the District level Committee.

After scrutiny of the documents and detailed discussions, the claim of the following applicants were found to be in order and recommended for admission to the District Level Committee.

Sr. No.	Name of the Applicants *Name of the Forest	Detail of the forest Rights
1.	-----NA-----	-----
2.	-----NA-----	-----

Claims of the following applicants were not found in order and rejected:-

Sr. No.	Name of the Applicants* Name of the Forest	Detail of the Forest Rights
1.	-----NA-----	-----
2.	-----NA-----	-----

As informed by Muhal Magan/282 Gram Sabha no application was received claiming rights in Muhal Magan/282 Forest area.

Further, it was suggested and unanimously approved by the member of the committee that the community rights of the forest dwellers of each of the Muhals as expressed and recorded in Naksha Bartan and Wazib-ul-Arz prepared during revenue settlement and the Forest Settlement report of the Forest Department should be recommended under Section 6(3) of the Act for final approval by the District Level Committee. The enjoyment of Community rights which are overlapping shall continue to be concurrent by respective Muhals and the maps maintained by the Forest department showing existing legal boundaries of reserve forests, protected forests, national Parks and Sanctuaries, as the case may be, shall be considered to be community rights for approval by the District Level Committee.

SDO(Civil)-Cum-/Chairpersonship
 SDLC, Karsog, Distt. Mandi (H.P.)

Place:- Karsog
 Date :- 25/08/2020



OFFICE OF THE SDO (Civil), KARSOG DISTRICT MANDI (H.P)
Proceeding of the meeting of the Sub Division Level Committee constituted under Schedule Tribe & Other Traditional Forest dwellers (Recognition of Rights) Act (FRA), 2006.

A meeting of the Sub Divisional Level Committee of Karsog Sub Division constituted under FRA, 2006 was held under the chairmanship/ Chairpersonship of Sh Surender Thakur HAS Sub-Division Officer (c), Karsog on dated 25th of August, 2020 at 02:30 PM at Karsog in which the application(s) of the applicant(s) of Satluj Jal Vidyut Nigam Ltd (SJVNL) (C/o Sunni Dam Hydro Electric Project) Muhal Jakleen/281 claiming rights in Muhal Jakleen/281 forest area(s) under FRA, 2006 duly processed and recommended by the Muhal Jakleen/281 Gram Sabha were discussed to consider the same for recommendation to the District level Committee.

After scrutiny of the documents and detailed discussions, the claim of the following applicants were found to be in order and recommended for admission to the District Level Committee.

Sr No.	Name of the Applicants	*Name of the Forest	Detail of the forest Rights
1	-----	-----NA-----	-----
2	-----	-----NA-----	-----

Claims of the following applicants were not found in order and rejected -

Sr No	Name of the Applicants*	Name of the Forest	Detail of the Forest Rights
1	-----	-----NA-----	-----
2	-----	-----NA-----	-----

As informed by Muhal Jakleen/281 Gram Sabha no application was received claiming rights in Muhal Jakleen/281 Forest area.

Further, it was suggested and unanimously approved by the member of the committee that the community rights of the forest dwellers of each of the Muhals as expressed and recorded in Naksha Bartaan and Wazib-ul-Arz prepared during revenue settlement and the Forest Settlement report of the Forest Department should be recommended under Section 6(3) of the Act for final approval by the District Level Committee. The enjoyment of Community rights which are overlapping shall continue to be concurrent by respective Muhals and the maps maintained by the Forest department showing existing legal boundaries of reserve forests, protected forests, national Parks and Sanctuaries, as the case may be, shall be considered to be community rights for approval by the District Level Committee.

SDO(Civil)-Cum-/Chairpersonship
 SDLC, Karsog, Distt Mandi (H.P.)

Place:- Karsog
 Date - 25/08/2020



OFFICE OF THE SDO (Civil), KARSOG DISTRICT MANDI (H.P)
 Proceeding of the meeting of the Sub Division Level Committee constituted
 under Schedule Tribe & Other Traditional Forest dwellers (Recognition of
 Rights) Act (FRA), 2006.

A meeting of the Sub Divisional Level Committee of Karsog Sub Division constituted under FRA, 2006 was held under the chairmanship/ Chairpersonship of Sh. Surender Thakur HAS Sub-Division Officer (c), Karsog on dated 25th of August, 2020 at 02.30 PM at Karsog in which the application(s) of the applicant(s) of Satluj Jal Vidyut Nigam Ltd. (SJVN) (C/o Sunni Dam Hydro Electric Project) Muhal Muhal Balog/270 claiming rights in Muhal Balog/270 forest area(s) under FRA, 2006 duly processed and recommended by the Muhal Muhal Balog/270 Gram Sabha were discussed to consider the same for recommendation to the District level Committee.

After scrutiny of the documents and detailed discussions, the claim of the following applicants were found to be in order and recommended for admission to the District Level Committee.

Sr. No	Name of the Applicants *Name of the Forest	Detail of the forest Rights
1	-----NA-----	
2	-----NA-----	

Claims of the following applicants were not found in order and rejected:-

Sr. No	Name of the Applicants* Name of the Forest	Detail of the Forest Rights
1	-----NA-----	
2	-----NA-----	

As informed by Muhal Balog/270 Gram Sabha no application was received claiming rights in Muhal Muhal Balog/270 Forest area.

Further, it was suggested and unanimously approved by the member of the committee that the community rights of the forest dwellers of each of the Muhals as expressed and recorded in Naksha Bartan and Wazib-ul-Arz prepared during revenue settlement and the Forest Settlement report of the Forest Department should be recommended under Section 6(3) of the Act for final approval by the District Level Committee. The enjoyment of Community rights which are overlapping shall continue to be concurrent by respective Muhals and the maps maintained by the Forest department showing existing legal boundaries of reserve forests, protected forests, national Parks and Sanctuaries, as the case may be, shall be considered to be community rights for approval by the District Level Committee.

SDO(Civil)-Cam-/Chairpersonship
 SDLC, Karsog, Distt. Mandi (H.P.)

Place:- Karsog
 Date :- 25/08/2020



3

**OFFICE OF THE DEPUTY COMMISSIONER, SHIMLA
DISTRICT SHIMLA, HIMACHAL PRADESH**

Proceedings of the meeting of the District Level Committee constituted under Schedule Tribes & Other Traditional Forest Dwellers (Recognition of Rights) Act, 2006.

A meeting of the District Level Committee of Shimla District, constituted under FRA, 2006 was held under the Chairmanship/Chairpersonship of Shri Amit Kashyap, IAS, Deputy Commissioner, Shimla on 12-03-2020 at 11.30 AM in which the application(s) of applicants of Gram Sabha **Khera, Lunsoo, Kothu Talah, Ogalt, Malgi, Jeshi, Bathora, Bharda, Pandola and Grehana** claiming rights in village forest area(s) **159-34-84** hectares under FRA, 2006, duly processed and recommended by the Sub-Division Level Committee Shimla (Rural) were discussed to consider the same for admission by the District Level Committee.

After scrutiny of the documents and detailed discussions, the claim(s) of following applicant(s) were found to be in order hence admitted

Sr. No	Name of applicant	Name of Forest	Detail of Forest Right
Nil			


Claim(s) of the following applicant(s) were not found in order and hence rejected

Sr. No	Name of applicant	Name of Forest	Detail of Forest Right
Nil			

As informed by SDO(Civil, Shimla (Rural) no application was received from Gram Sabha claiming right in **159-34-84** hectares forest area

Place: Shimla

Date **22-07-2020**


Deputy Commissioner-cum-Chairman,
District Level Forest Rights Committee,
Shimla



(B)

PROCEEDING OF THE MEETING OF DISTRICT LEVEL FOREST RIGHTS COMMITTEE HELD ON 12-03-2020 at 11:30 AM UNDER THE CHAIRMANSHIP OF SHRI AMIT KASHYAP, IAS, DEPUTY COMMISSIONER, SHIMLA.

Meeting of the District Level Forest Rights Committee was convened on 12-03-2020 at 11:30 AM under the Chairmanship of Shri Amit Kashyap, IAS, Deputy Commissioner, Shimla in his office chamber. The following were present.

- | | |
|-------------------------|---|
| 1. Smt. Prabha Rajeev | Addl. District Magistrate (L&O) |
| 2. Sh. Sushil Rana | DFO, Shimla (Rural) |
| 3. Sh. Satish Gupta | DFO, Shimla (Urban) |
| 4. Sh. Ashok Kumar Negi | DFO Theog (additional charge of DFO Chopal) |
| 5. Smt. Neelam Saraik | Nominated Member |
| 6. Sh. D. R. Hasta | Nominated Member |

At the outset, the Deputy Commissioner, Shimla welcomed all the members of the committee. The ADM (L&O) apprised that following 26 cases have been received from the Sub-Divisional Level Forest Rights Committees under the FCA, 1980:-

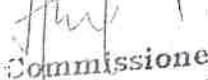
1.	Construction of Tourist Huts at Naldehra, Tehsil Shimla (Rural), District Shimla.
2.	Construction of 220/ 66 KV Sub-station at Village Nadukhar, Tehsil Suni, District Shimla.
3.	Construction of approach road from Karyal Ghatti to Tourism. Site at Balooni, Tehsil Shimla (Rural), District Shimla
4.	Construction of Entrance Gate to Golf Course at Naldehra, Tehsil & District Shimla.
5.	Construction of link road from Domeher to Harijan Basti in Gram Panchayat Domehe, Sub-Tehsil Jalog, District Shimla.
6.	Construction of Bulk Water Supply Scheme for Shimla from River Sutlej (Near village Shikrodi).
7.	Construction of Suni Dam Jal Vidyut Pariyojna
8.	Construction of 66/33 Sub Station Dudli
9.	Construction of Solid waste management plant, Tehsil Kumarsain, District Shimla.
10.	Construction of Ice Skating Rink, Tehsil Kumarsain, District Shimla.
11.	Construction of erection of Police Communication Tower for Disaster Purpose at Mohal Up Mohal Jakhu Tehsil & District Shimla.
12.	Construction of Tehsil Building Nerwa, Tehsil Nerwa, District Shimla.
13.	Construction of Garbage Collection Centre at Dhadu, Tehsil Nerwa, District Shimla.

14.	Construction of Gou Sadan at Manu, Tehsil Nerwa, District Shimla.
15.	Construction of Mukhya Mantri Lok Bhawan, Chopal, Tehsil Chopal, District Shimla.
16.	Construction of Hostel & staff Building ITI Chopal at Bodhana, Tehsil Chopal, District Shimla.
17.	Construction of Treasury Building at Chopal, Tehsil Chopal, District Shimla.
18.	Construction of Adarsh Vidyalaya Chopal, Tehsil Chopal, District Shimla.
19.	Construction of Community Centre at Churdhar, Tehsil Kupvi, District Shimla.
20.	Construction of Helipad at Churdhar, Tehsil Kupvi, District Shimla.
21.	Construction of Chind to Deiya road, Tehsil Kupvi, District Shimla.
22.	Construction of Chanjalpul to Jubbar road, Tehsil Chopal, District Shimla.
23.	Construction of Link Road Nerwa Tarshanu to H. B. Bawi Gatodi, Tehsil Nerwa, District Shimla.
24.	Construction of PHC Building at Pulbahal, Tehsil Chopal, District Shimla.
25.	Construction of Health Sub-Centre Thundal, Tehsil Chopal, District Shimla.
26.	Additional FRA Certificate for muck dumping for the construction of link road from Tikkar Ganasidhar road to Nakori-Saradhar.

Each case was placed before the committee and after detailed discussion, cases from Sr. No. 2 to 8 and 11 to 26 were approved to be processed under FCA. In the case at Sr. No. 1 regarding construction of Tourist Huts at Haldhra, it was observed that the proposed land does not seem sufficient to construct tourist huts and it was decided to seek a detailed report about the proposed area and number of huts to be constructed from the DDC, Shimla (Rural) as well as from Tourism Department.

The DFO Kotgarh was not present in the meeting and therefore, the committee decided that the cases at Sr. No. 9 & 10 will be placed before the next meeting of District Level Forest Rights Committee.

The meeting ended with vote of thanks to and from the chair.


 Deputy Commissioner-cum-Chairman,
 District Level Forest Rights Committee,
 Shimla, District Shimla, H.P.



Proceedings of the District Level Forest Rights Committee meeting held on 09.09.2019 under the chairmanship of Sh. Amit Kashyap, IAS, Deputy Commissioner, Shimla.

Following were present:

1. Smt. Prabha Rajiv, HAS
2. Sh. C.B. Tehsildar
3. Smt. Neelam Seraik
4. Smt. Anita Kimita
5. Sh. D.R. Hasta
6. Sh. Bhadur Singh
7. Sh. Nitish Kumar
8. Sh. Balbir Singh
9. Sh. Lalit Kumar
10. Sh. Durga Dass

Addl. District Magistrate(L&O), Shimla
DFO, Rohru
Member, DLFRC
Member, DLFRC
Member, DLFRC
AFRO Shimla(U)
AFRO, Shimla
Dy. Ranger, Chopal
Dy. Ranger, Nankheri
Sr. Asstt. o/o DFO Shimla

On the very outset of the meeting, the Chairman, District Level Forest Rights Committee welcomed all the participants. Thereafter, Addl. District Magistrate (L&O), Shimla apprised the committee that among the cases to be placed before the committee, there is one appeal in which the appellant had been directed to produce documentary evidence in the last meeting/hearing dated 6.03.2019 in respect of his claim and following 16 cases are received from Sub-Division Level Committees/ Divisional Forest Offices.

1. C/o ITI Building
2. C/o Sunni Dam HEP, Mauja Talah
3. C/o Sunni Dam HEP, Mauja Bhuth
4. C/o Sunni Dam HEP, Mauja Majhrog
5. C/o Sunni Dam HEP, Mauja Jhunjhan
6. C/o Petrol Pump at Jarol-Tikkar (Kotgarh)
7. C/o Solid Waste Management Plant, Rampur
8. C/o 66 KV HT Line
9. C/o 33/11.KV Sub-Station at Vikas Nagar
10. C/o Police Communication Tower for Disaster Purpose
11. C/o Link road from Garbage Collection Centre Tutu Bye Pass to village Matholi.
12. C/o Ambulance road from Anjl to Gautam Niwas Ghora Chowki.
13. C/o GMS Building at Jatoli
14. C/o Mandhorghat to Golan road
15. C/o Proposed Dam at Giri River at Salnj

Handwritten signature/initials


Handwritten signature

16. C/o Wool Store for Wool Procurement at Tikkari, Chirgaon

First of all, appeal filed by Sh. Mohar Singh S/o S/o Sh. Chanku Ram R/o Village Gouncha, Tehsil Nerwa, District Shimla was placed before the committee. Appellant was heard through his Counsel. Order will be issued separately in this case/appeal.

Thereafter, each case was placed before the committee and after detailed discussions, 9 cases from Sr. No. 1 to 9 were approved to be processed under FCA. In the case at Sr. No. 10, report from SDM, Shimla (Urban) is awaited. In the case at Sr. No. 11, Govt. Common Land was involved hence, FRA certificate will be issued by excluding the Govt. Common Land. In the case at Sr. No.12, there was violation of FRA, 1980, hence it was rejected. The cases at Sr. No. 13 & 14 rejected by DFO owing to the reason that ST/OTFD do not exist in revenue record, will be sent to SIDC concerned for re-examination. In cases at Sr. No. 15 & 16, documents were not complete hence, will be taken in the next meeting.

The meeting ended with vote of thanks to and from the chair..


Deputy Commissioner-cum Chairman,
District Level Forest Rights Committee,
Shimla, District Shimla, H.P.



Proceeding of the meeting of the District Level Forest Right Committee held under the Chairmanship of Deputy Commissioner, Mandi on 30.08.2016.

The following were present in the meeting:

- | | |
|--|------------------|
| 1. Addl. District Magistrate, Mandi | Member Secretary |
| 2. Sub Divisional Officer (C) Sadar | |
| 3. Sub Divisional Officer (C) Balh | |
| 4. Sub Divisional Officer (C) Karsog | |
| 5. Sub Divisional Officer (C) Gohar | |
| 6. Sub Divisional Officer (C) Padhar | |
| 7. Sub Divisional Officer (C) Jogindernagar | |
| 8. Sub Divisional Officer (C) Dharampur | |
| 9. Sub Divisional Officer (C) Janjehli | |
| 10. Ms. Priyanka Verma, IAS Probationer | |
| 11. Divisional Forest Officer, Mandi | Member |
| 12. Divisional Forest Officer, Nachan | Member |
| 13. Divisional Forest Officer, Suket | |
| 14. ACF Karsog. | |
| 15. Divisional Forest Officer, Jogindernagar | |
| 16. District Revenue Officer, Mandi | |
| 17. Tehsildar Sarkaghat | |
| 18. Smt. Neelam Sharma, President, M.C Mandi. | |
| 19. Sant Ram Thakur, Zila Parishad Member, Balichowki | Member |
| 20. Pradeep Kumar, Zila Parishad Member, Ward No. 30 Behal | Member |
| 21. Rajni Nail, Zila Parishad Member | Member |

At the very outset the Chairman-cum Deputy Commissioner Mandi, welcomed all the participants. The Member Secretary with the permission of the Chair started the meeting.

Number of proposal under FRA which were received from various Sub Division:-

6.	-do-	Kelodhar	Sursi	31-01-2014	10-06-2014	10-06-2014	16-08-2016	Case is fit
7.	-do-	Kelodhar	DPF Shilh	31-01-2014	11-09-2014	11-09-2014	16-08-2016	Case is fit
8.	-do-	Kelodhar	Shanahar, DPF Tikridhar, DPF Sanahar	01-02-2014	10-06-2014	10-06-2014	16-08-2016	Case is fit
9.	-do-	Nanj	Nanj	05-01-2014	09-03-2015	25-06-2015	16-08-2016	Case is fit
10.	-do-	Nanj	Choa	05-01-2014	15-03-2015	25-06-2015	16-08-2016	Case is fit
11.	-do-	Nanj	Dateha	22-02-2014	14-03-2015	20-06-2015	16-08-2016	Case is fit
12.	-do-	Nanj	Tundal	14-02-2014	13-03-2015	20-06-2015	16-08-2016	Case is fit
13.	-do-	Nanj	Galu Sinna	15-02-2014	15-03-2015	20-06-2015	16-08-2016	Case is fit
14.	-do-	Nanj	Kahait	25-01-2014	12-03-2015	20-06-2015	16-08-2016	Case is fit
15.	-do-	Nanj	Purana	25-01-2014	20-03-2015	25-06-2015	16-08-2016	Case is fit
16.	-do-	Bagshyad	DPF Mandap	02-02-2014	04-05-2014	07-05-2014	17-05-2016	Case is fit
17.	-do-	Bagshyad	Madiuni	01-02-2014	05-05-2014	07-05-2014	17-05-2016	Case is fit
18.	-do-	Bagshyad	Thattu and DPF Thaltu	01-02-2014	05-05-2014	07-05-2014	17-05-2016	Case is fit
19.	-do-	Bagshyad	DPF Khamaro	01-02-2014	05-05-2014	07-05-2014	17-05-2016	Case is fit
20.	-do-	Bagshyad	Damog	30-01-2014	04-05-2014	05-05-2014	17-05-2016	Case is fit
21.	-do-	Bagshyad	Besta	06-03-2014	12-06-2014	14-06-2014	17-05-2016	Case is fit
22.	-do-	Bagshyad	Jankhuni	23-01-2014	22-05-2014	25-05-2014	17-05-2016	Case is fit

Ju

23	-do-	Bagshyad	Kund	16-01-2014	06-05-2014	09-05-2014	17-05-2016	Case is fit
24	-do-	Bagshyad	Dudhali	16-01-2014	06-05-2014	09-05-2014	17-05-2016	Case is fit
25	-do-	Bagshyad	Shaungi	24-01-2014	22-05-2014	24-05-2014	17-05-2016	Case is fit
26	-do-	Bagshyad	DPF Ghawala	28-01-2014	18-05-2014	19-05-2014	17-05-2016	Case is fit
27	-do-	Bagshyad	Bagshyad	02-02-2014	06-05-2014	08-05-2014	17-05-2016	Case is fit
28	-do-	Bagshyad	Shalag	31-01-2014	04-05-2014	06-05-2014	17-05-2016	Case is fit
29	-do-	Bagshyad	Dharmandal	04-02-2014	06-05-2014	09-05-2014	17-05-2016	Case is fit
30	-do-	Bagshyad	Murati	28-01-2014	06-05-2014	08-05-2014	17-05-2016	Case is fit
31	-do-	Bagshyad	DPF Bagshyad	05-02-2014	23-05-2014	25-05-2014	17-05-2016	Case is fit
32	-do-	Bagshyad	Gadari	30-01-2014	03-05-2014	05-05-2014	17-05-2016	Case is fit
33	-do-	Bagshyad	Khandeol, Gumma-II, Chogola	30-01-2014	03-05-2014	05-05-2014	17-05-2016	Case is fit
34	-do-	Manola Naras	Khalogra	30-01-2014	05-05-2014	08-05-2014	16-08-2016	Case is fit
35	-do-	Manola Naras	Manola	30-01-2014	05-05-2014	06-05-2014	16-08-2016	Case is fit
36	-do-	Manola Naras	Kashmir, DPF Kashmir	30-01-2014	05-05-2014	06-05-2014	16-08-2016	Case is fit
37	-do-	Masog	Kuftu	31-01-2014	20-05-2014	09-07-2014	16-08-2016	Case is fit
38	-do-	Masog	Thachi	30-01-2014	23-05-2014	20-06-2014	16-08-2016	Case is fit
39	-do-	Masog	Masog and DPF	30-01-2014	20-01-2015	10-02-2015	16-08-2016	Case is fit

40	-do-	Masog	Masog	DPF Kunsh	28-01-2014	30-04-2014	20-05-2014	16-08-2016	Case is fit
41	-do-	Masog	Panyadu and DPF Panyadu	30-01-2014	23-05-2014	20-06-2014	16-08-2016	Case is fit	
42	-do-	Masog	Kotho	28-01-2014	10-05-2014	27-05-2014	16-08-2016	Case is fit	
43	-do-	Masog	Mrogra	31-01-2014	14-05-2014	15-06-2014	16-08-2016	Case is fit	
44	-do-	Masog	Kot	31-01-2014	14-05-2014	15-06-2014	16-08-2016	Case is fit	
45	-do-	Masog	Shamand and Kotla	30-01-2014	27-05-2014	15-06-2014	16-08-2016	Case is fit	
46	-do-	Masog	Mannaas	30-01-2014	10-05-2014	27-05-2014	16-08-2016	Case is fit	
47	-do-	Sarahan	Naftan	29-01-2014	28-06-2014	28-06-2014	16-08-2016	Case is fit	
48	-do-	Sarahan	Sarandi Blot	28-01-2014	30-06-2014	30-06-2014	16-08-2016	Case is fit	
49	-do-	Sarahan	DPF Makda	28-01-2014	30-06-2014	31-01-2015	16-08-2016	Case is fit	
50	-do-	Sarahan	Sarahan	29-01-2014	28-08-2014	28-08-2014	16-08-2016	Case is fit	
51	-do-	Sarahan	Sharan Baag	18-01-2014	13-05-2014	28-02-2015	16-08-2016	Case is fit	
52	-do-	Sarahan	Firnu	18-01-2014	30-04-2014	30-04-2014	16-08-2016	Case is fit	
53	-do-	Sarahan	Fanehta	28-01-2014	28-05-2014	28-05-2014	16-08-2016	Case is fit	
54	-do-	Dachhain	Majhar	07-09-2014	07-12-2014	14-12-2014	16-08-2016	Case is fit	
55	-do-	Dachhain	Dahad	07-09-2014	07-12-2014	14-12-2014	16-08-2016	Case is fit	
56	-do-	Dachhain	Harnala, Uprola	07-09-2014	07-12-2014	14-12-2014	16-08-2016	Case is fit	

57	-do-	Dachhain	Dachhain	and Pathron	Nichla	31-01-2014	04-05-2014	11-05-2014	16-08-2016	Case is fit
58	-do-	Dachhain	Dachhain	Nawa		31-01-2014	04-05-2014	11-05-2014	16-08-2016	Case is fit
59	-do-	Dachhain	Dachhain	Sarkol		31-01-2014	11-05-2014	18-05-2014	16-08-2016	Case is fit
60	-do-	Dachhain	Dachhain	Mashogra, DPF Mashogra		30-01-2014	04-05-2014	10-05-2014	16-08-2016	Case is fit
61	-do-	Pokhi	Pokhi	Sihanj		31-01-2014	04-05-2014	04-05-2014	16-08-2016	Case is fit
62	-do-	Pokhi	Pokhi	Pokhi		31-01-2014	04-05-2014	04-05-2014	16-08-2016	Case is fit
63	-do-	Pokhi	Pokhi	DPF Katanda		24-01-2014	28-04-2014	28-04-2014	16-08-2016	Case is fit
64	-do-	Pokhi	Pokhi	Khaneal		30-01-2014	03-05-2014	03-05-2014	16-08-2016	Case is fit
65	-do-	Pokhi	Pokhi	Bahl		30-01-2014	02-05-2014	02-05-2014	16-08-2016	Case is fit
66	-do-	Pokhi	Pokhi	Badahar		07-08-2014	10-12-2014	10-12-2014	16-08-2016	Case is fit
67	-do-	Pokhi	Pokhi	DPF Behl		31-01-2014	05-05-2014	05-05-2014	16-08-2016	Case is fit
68	-do-	Pokhi	Pokhi	DPF Gadaru		24-01-2014	30-04-2014	30-04-2014	16-08-2016	Case is fit
69	-do-	Kalashan	Kalashan	Shanohal		05-02-2014	16-05-2014	08-08-2014	16-08-2016	Case is fit
70	-do-	Kalashan	Kalashan	Nagrao		20-01-2014	10-06-2014	08-07-2014	16-08-2016	Case is fit
71	-do-	Kalashan	Kalashan	Thahli, DPF Sanderthal		23-02-2014	23-05-2014	23-08-2014	16-08-2016	Case is fit
72	-do-	Kalashan	Kalashan	Mahog/ Jahog		20-01-2014	28-04-2014	28-07-2014	16-08-2016	Case is fit

73	-do-	Kalashan	Pati, Kapas	02-01-2014	22-04-2014	08-07-2014	16-08-2016	Case is fit
74	-do-	Kalashan	Kaneri/ Kaneri	05-02-2014	10-06-2014	10-06-2014	16-08-2016	Case is fit
75	-do-	Kalashan	Bhanol	05-02-2014	10-05-2014	10-08-2014	16-08-2016	Case is fit
76	-do-	Kalashan	Kalashan	05-02-2014	23-05-2014	23-05-2014	16-08-2016	Case is fit
77	-do-	Sorta	DPF Bakran/ Chaluni	03-01-2014	14-04-2015	14-04-2015	16-08-2016	Case is fit
78	-do-	Sorta	Sanad	01-02-2014	06-06-2015	06-06-2015	16-08-2016	Case is fit
79	-do-	Sorta	DPF Sanjog	30-01-2014	30-05-2015	30-05-2015	16-08-2016	Case is fit
80	-do-	Sorta	Sorta/ DPF Tikri	31-01-2014	08-04-2015	08-04-2015	16-08-2016	Case is fit
81	-do-	Sorta	Badar/ Begdi	01-02-2014	10-06-2015	10-06-2015	16-08-2016	Case is fit
82	-do-	Sorta	Kashwal	01-02-2014	10-06-2015	10-06-2015	16-08-2016	Case is fit
83	-do-	Sorta	Dhinglu	30-01-2014	30-05-2015	30-05-2015	16-08-2016	Case is fit
84	-do-	Sorta	Bathar	01-02-2014	10-06-2015	16-06-2015	16-08-2016	Case is fit
85	-do-	Sorta	Nichle Begli, Upprli Begli, Manjhli Begli, Banach, DPF Banach	01-02-2014	10-06-2015	10-06-2015	16-08-2016	Case is fit

86	-do-	Sorta	Kanda/ Khanyog	DPF	31-01-2014	17-04-2015	17-04-2015	16-08-2016	Case is fit
87	-do-	Sorta	Bakaran		01-02-2014	14-04-2015	10-06-2015	16-08-2016	Case is fit
88	-do-	Sorta	Madhidhar		30-01-2014	09-04-2015	09-04-2015	16-08-2016	Case is fit
89	-do-	Sorta	Tikkar/ Kanda	DPF	01-02-2014	06-06-2015	06-06-2015	16-08-2016	Case is fit
Sadar Mandi									
1.	Sadar	Kathiyari	Sari		20-10-2015	22-04-2016	22-04-2016	27-08-2016	Case is fit
2.	-do-	Kathiyari	Parthachi		20-10-2015	22-04-2016	22-04-2016	27-08-2016	Case is fit
3.	-do-	Aut	Katiras		23-02-2014	28-05-2016	28-05-2016	27-08-2016	Case is fit
4.	-do-	Aut	Thalout		24-02-2014	22-02-2015	23-02-2015	27-08-2016	Case is fit
5.	-do-	Aut	Khamradha		23-02-2014	25-05-2016	25-05-2016	27-08-2016	Case is fit
6.	-do-	Farsh	Khavlash		15-09-2014	11-07-2015	26-08-2015	27-08-2016	Case is fit
7.	-do-	Farsh	Sari		15-09-2014	11-07-2015	26-08-2015	27-08-2016	Case is fit
8.	-do-	Pali	Pali		10-11-2014	07-08-2015	07-08-2015	27-08-2016	Case is fit
9.	-do-	Pali	DPF Chubhlu		10-11-2014	07-08-2015	07-08-2015	27-08-2016	Case is fit
10.	-do-	Bandhi	Rains and DPF Shilh		22-11-2014	01-05-2016	01-05-2016	27-08-2016	Case is fit
11.	-do-	Bandhi	Shala and DPF Bhuthi		20-01-2015	20-03-2016	20-03-2016	27-08-2016	Case is fit

12.	-do-	Deori	Khachhni and DPF Ichhni Halag	08-02-2016	10-05-2016	15-05-2016	27-08-2016	Case is fit
13.	-do-	Deori	Bons, DPF Batahardhar, DPF kelti, DPF Khoti	20-09-2015	24-12-2015	08-02-2016	27-08-2016	Case is fit
14.	-do-	Deori	Muthal	25-09-2015	27-12-2015	01-02-2016	27-08-2016	Case is fit
15.	-do-	Kasan	Kasan	11-05-2014	25-07-2015	25-07-2015	27-08-2016	Case is fit
16.	-do-	Kasan	Badagaon	15-08-2014	31-01-2015	31-01-2015	27-08-2016	Case is fit
17.	-do-	Dhanyara	Dhanyara	23-02-2014	17-08-2015	17-08-2015	27-08-2016	Case is fit
18.	-do-	Dhanyara	Fagla	23-02-2014	17-08-2015	17-08-2015	27-08-2016	Case is fit
19.	-do-	Dhanyara	Kushmal	23-02-2014	17-08-2015	17-08-2015	27-08-2016	Case is fit
20.	-do-	Dhanyara	Dhandaal	05-04-2014	14-08-2015	14-08-2015	27-08-2016	Case is fit
21.	-do-	Dhanyara	Samrahan	23-02-2014	16-08-2015	16-08-2015	27-08-2016	Case is fit
22.	-do-	Baggi Tungal	Batahar	07-09-2014	10-04-2016	10-04-2016	27-08-2016	Case is fit
23.	-do-	Dhar	Chahvara	22-11-2014	19-03-2015	28-03-2015	27-08-2016	Case is fit
24.	-do-	Dhar	DPF Rohaj	25-11-2014	28-03-2015	28-04-2015	27-08-2016	Case is fit
25.	-do-	Dhar	DPF Tarhan	19-11-2014	19-03-2015	28-03-2015	27-08-2016	Case is fit
26.	-do-	Dhar	DPF Bahlidhar	02-10-2014	17-03-2016	19-03-2016	27-08-2016	Case is fit

27	-do-	Dhar	Lajukhar	02-10-2014	21-01-2015	24-04-2015	27-08-2016	Case is fit
28	-do-	Dhar	Bagyodh and DPF Bagyodh	12-06-2014	01-01-2015	15-01-2015	27-08-2016	Case is fit
29	-do-	Dhar	Chandeh and DPF Dalikar	20-11-2014	04-09-2015	19-03-2016	27-08-2016	Case is fit
30	-do-	Dhar	Kot and DPF Chabhuan	06-07-2014	18-11-2014	28-11-2014	27-08-2016	Case is fit
31	-do-	Dhar	Janjohi and DPF Janjohi	21-11-2014	18-03-2015	28-03-2015	27-08-2016	Case is fit
32	-do-	Katindhi	Katindhi	11-05-2014	20-06-2015	06-07-2015	27-08-2016	Case is fit
33	-do-	Katindhi	Barnala	05-06-2014	23-06-2015	10-07-2015	27-08-2016	Case is fit
34	-do-	Katindhi	Lihana	11-05-2014	20-06-2015	06-07-2015	27-08-2016	Case is fit
35	-do-	Katindhi	Badidhar	11-05-2014	25-06-2015	26-07-2015	27-08-2016	Case is fit
36	-do-	Katindhi	Aran	11-05-2014	26-06-2015	27-07-2015	27-08-2016	Case is fit
37	-do-	Tilli	Chhanwari	11-05-2014	05-09-2014	06-10-2014	27-08-2016	Case is fit
38	-do-	Tilli	Manyana	18-05-2014	14-09-2014	12-10-2014	27-08-2016	Case is fit

JOGINDERNAGAR

1.	Jogindernagar	Ropari Kaleharu	Sanehar	16-06-2014	08-10-2014	08-10-2014	11-04-2016	Case is fit
2.	-do-	Ropari Kaleharu	Kaleharu	20-06-2014	18-10-2014	18-10-2014	11-04-2016	Case is fit
3.	-do-	Ropari Kaleharu	Hard	18-06-2014	12-10-2014	12-10-2014	11-04-2016	Case is fit

4.	-do-	Ropari Kaleharu	Khajur	20-06-2014	19-10-2014	19-10-2014	11-04-2016	Case is fit
5.	-do-	Ropari Kaleharu	Gaharu	24-06-2014	18-10-2014	18-10-2014	11-04-2016	Case is fit
6.	-do-	Ropari Kaleharu	Lahari	21-06-2014	16-10-2014	16-10-2014	11-04-2016	Case is fit
7.	-do-	Ropari Kaleharu	Ropari	19-06-2014	08-10-2014	08-10-2014	11-04-2016	Case is fit
8.	-do-	Ropari Kaleharu	Bharaun	22-06-2014	20-10-2014	20-10-2014	11-04-2016	Case is fit
9.	-do-	Main Bharola	Main Bharola	02-08-2014	09-09-2015	05-02-2016	11-04-2016	Case is fit
10.	-do-	Main Bharola	Khetru	23-08-2014	09-09-2015	09-02-2016	11-04-2016	Case is fit
11.	-do-	Main Bharola	Alaru	02-08-2014	08-09-2015	03-02-2016	11-04-2016	Case is fit
12.	-do-	Khaddar	Khaddar	11-05-2014	15-06-2015	15-06-2015	11-04-2016	Case is fit
13.	-do-	Khaddar	Rehar	23-02-2014	16-06-2015	16-06-2016	11-04-2016	Case is fit
14.	-do-	Khaddar	Salahan	23-02-2014	15-06-2015	15-06-2015	11-04-2016	Case is fit
15.	-do-	Khaddar	Chager Bangota	06-04-2014	15-06-2015	15-06-2015	11-04-2016	Case is fit
16.	-do-	Khaddar	Roparu	06-04-2014	12-06-2015	12-06-2015	11-04-2016	Case is fit
17.	-do-	Khaddar	Chakrahan	23-02-2014	13-06-2015	13-06-2015	11-04-2016	Case is fit
18.	-do-	Khaddar	Mandol	23-02-2014	16-06-2015	16-06-2015	11-04-2016	Case is fit
19.	-do-	Khaddar	Chakrod	23-02-2014	15-06-2015	15-06-2015	11-04-2016	Case is fit
20.	-do-	Khaddar	Mangyal	23-02-2014	13-06-2015	13-06-2015	11-04-2016	Case is fit
21.	-do-	Khaddar	Jhulgan	23-02-2014	12-06-2015	12-06-2015	11-04-2016	Case is fit
22.	-do-	Pihar Behadlu	Amehar	08-06-2014	14-11-2014	29-06-2015	11-04-2016	Case is fit
23.	-do-	Pihar Behadlu	Riharu	08-06-2014	09-11-2014	02-07-2015	11-04-2016	Case is fit

24	-do-	Pihar Behadlu	Barali Basona	08-06-2014	14-11-2014	22-06-2015	11-04-2016	Case is fit
25	-do-	Pihar Behadlu	Basalan	08-06-2014	14-11-2014	12-06-2015	11-04-2016	Case is fit
26	-do-	Pihar Behadlu	Suan Ropru	08-06-2014	14-01-2015	16-07-2015	11-04-2016	Case is fit
27	-do-	Pihar Behadlu	Jalad	08-06-2014	10-11-2014	12-06-2015	11-04-2016	Case is fit
28	-do-	Pihar Behadlu	Karsal	08-06-2014	14-11-2014	13-07-2015	11-04-2016	Case is fit
29	-do-	Pihar Behadlu	Pihar Behadlu	08-06-2014	04-04-2015	05-06-2015	11-04-2016	Case is fit
30	-do-	Pihar Behadlu	Trembla	06-04-2014	15-04-2015	15-06-2015	11-04-2016	Case is fit
31	-do-	Pihar Behadlu	Bhalara	06-04-2014	29-04-2015	15-06-2015	11-04-2016	Case is fit
32	-do-	Pihar Behadlu	Rains	06-04-2014	14-11-2014	12-06-2015	11-04-2016	Case is fit
33	-do-	Drahal	Hadi Drahal	23-07-2014	16-12-2014	16-12-2014	11-04-2016	Case is fit
34	-do-	Drahal	Rohala Speru	06-07-2014	18-12-2014	18-12-2014	11-04-2016	Case is fit
35	-do-	Drahal	Matkehar	06-07-2014	16-12-2014	16-12-2014	11-04-2016	Case is fit
36	-do-	Drahal	Chanrehar	06-07-2014	16-12-2014	16-12-2014	11-04-2016	Case is fit
37	-do-	Drahal	Darkoti	06-07-2014	16-12-2014	16-12-2014	11-04-2016	Case is fit
38	-do-	Kuthehara	Kuthehara	11-05-2014	25-08-2014	25-08-2014	11-04-2016	Case is fit
39	-do-	Kuthehara	Mathi Makriri	23-07-2014	22-12-2014	22-12-2014	11-04-2016	Case is fit
40	-do-	Kuthehara	Punjalatar	23-02-2014	07-07-2014	07-07-2014	11-04-2016	Case is fit
41	-do-	Kuthehara	Suan	23-02-2014	07-07-2014	07-07-2014	11-04-2016	Case is fit
42	-do-	Kuthehara	Badi Makriri	16-02-2014	07-07-2014	07-07-2014	11-04-2016	Case is fit
43	-do-	Kuthehara	Chhatri	16-02-2014	07-07-2014	07-07-2014	11-04-2016	Case is fit

44	-do-	Kuthehara	Brehali	23-07-2014	22-12-2014	22-12-2014	11-04-2016	Case is fit
45	-do-	Kuthehara	Basahi	23-07-2014	22-12-2014	22-12-2014	11-04-2016	Case is fit
46	-do-	Kuthehara	Khil	26-02-2014	07-07-2014	07-07-2014	11-04-2016	Case is fit
47	-do-	Galu	Bagara	18-10-2014	06-06-2015	06-06-2015	11-04-2016	Case is fit
48	-do-	Galu	Mihara	15-10-2014	05-06-2015	05-06-2015	11-04-2016	Case is fit
49	-do-	Galu	Dul	14-10-2014	09-06-2015	09-06-2015	11-04-2016	Case is fit
50	-do-	Galu	Pat	16-10-2014	04-06-2015	04-06-2015	11-04-2016	Case is fit
51	-do-	Galu	Galu	17-10-2014	08-06-2015	08-06-2015	11-04-2016	Case is fit
52	-do-	Bhadyara Bunhla	Kufru Chakka	09-06-2014	09-06-2015	09-06-2015	11-04-2016	Case is fit
53	-do-	Bhadyara Bunhla	Samohali	06-04-2014	20-05-2016	20-05-2016	11-04-2016	Case is fit
54	-do-	Bhadyara Bunhla	Bailla	14-05-2014	14-06-2015	14-06-2015	11-04-2016	Case is fit
55	-do-	Bhadyara Bunhla	Samkhetar	13-06-2014	13-06-2015	13-06-2015	11-04-2016	Case is fit
56	-do-	Bhadyara Bunhla	Bhadyara Buhla	23-02-2015	14-06-2015	14-06-2015	11-04-2016	Case is fit
57	-do-	Bhadyara Bunhla	Bhadyara Uparla	14-06-2014	14-06-2015	14-06-2015	11-04-2016	Case is fit
58	-do-	Upri Dhar	Kaflaun	16-07-2015	15-10-2015	27-03-2016	11-04-2016	Case is fit
59	-do-	Upri Dhar	Chanchehar	15-09-2014	25-12-2014	16-06-2015	11-04-2016	Case is fit
60	-do-	Upri Dhar	Patrain	15-09-2014	25-12-2014	03-06-2015	11-04-2016	Case is fit

61	-do-	Upri Dhar	Nimeliri	27-11-2014	30-03-2015	10-06-2015	11-04-2016	Case is fit
62	-do-	Upri Dhar	Gangoti	15-09-2014	25-12-2014	03-06-2015	11-04-2016	Case is fit
63	-do-	Upri Dhar	Niharkalan	15-09-2014	25-12-2014	10-06-2015	11-04-2016	Case is fit
64	-do-	Upri Dhar	Chuhar Khurad	16-07-2015	15-10-2015	27-03-2016	11-04-2016	Case is fit
65	-do-	Golwan	Chid	09-06-2014	24-06-2015	24-06-2015	11-04-2016	Case is fit
66	-do-	Golwan	Sanan Khera	09-06-2014	23-06-2015	23-06-2015	11-04-2016	Case is fit
67	-do-	Golwan	Kaleharu	08-06-2014	28-06-2015	28-06-2015	11-04-2016	Case is fit
68	-do-	Golwan	Golwan	09-06-2014	22-06-2015	22-06-2015	11-04-2016	Case is fit
69	-do-	Golwan	Draman	07-06-2014	22-06-2015	22-06-2015	11-04-2016	Case is fit
70	-do-	Golwan	pantehar	07-06-2014	24-06-2015	24-06-2015	11-04-2016	Case is fit
71	-do-	Golwan	Dulehar	08-06-2014	24-06-2015	24-06-2015	11-04-2016	Case is fit
72	-do-	Golwan	Narohali	08-06-2014	25-06-2015	25-06-2015	11-04-2016	Case is fit
73	-do-	Badehar	Badehar	11-05-2014	16-06-2015	16-06-2015	11-04-2016	Case is fit
74	-do-	Badehar	Bhankher	11-05-2014	15-06-2015	15-06-2015	11-04-2016	Case is fit
75	-do-	Badehar	Bhatwara	11-05-2014	17-06-2015	17-06-2015	11-04-2016	Case is fit
76	-do-	Kolang	Kolang	26-11-2014	29-02-2015	29-02-2015	11-04-2016	Case is fit
77	-do-	Kolang	Rangra Sarharu	30-10-2014	01-02-2015	01-02-2015	11-04-2016	Case is fit
78	-do-	Kolang	kaleharu	23-02-2014	27-11-2014	01-02-2016	11-04-2016	Case is fit
79	-do-	Tikaru	Salang	08-06-2014	12-03-2015	12-03-2015	11-04-2016	Case is fit
80	-do-	Tikaru	Chandani	08-06-2014	07-03-2015	07-03-2015	11-04-2016	Case is fit

81	-do-	Khuddi	Sapdoh	08-06-2014	15-10-2014	15-10-2014	15-10-2014	11-04-2016	Case is fit
82	-do-	Khuddi	Khuddi	08-06-2014	01-03-2016	01-03-2016	01-03-2016	11-04-2016	Case is fit
83	-do-	Khuddi	Gahara	08-06-2014	22-10-2014	22-10-2014	22-10-2014	11-04-2016	Case is fit
84	-do-	Khuddi	Chhid	08-06-2014	16-10-2014	16-10-2014	16-10-2014	11-04-2016	Case is fit
85	-do-	Khuddi	Nagaun	08-06-2014	05-11-2014	05-11-2014	05-11-2014	11-04-2016	Case is fit
86	-do-	Khuddi	Kanehan	11-06-2014	24-10-2014	24-10-2014	24-10-2014	11-04-2016	Case is fit
87	-do-	Khuddi	Balh	18-06-2014	08-11-2014	08-11-2014	08-11-2014	11-04-2016	Case is fit
88	-do-	Hargunain	Nakehad	23-02-2014	05-04-2016	05-04-2016	05-04-2016	11-04-2016	Case is fit
89	-do-	Ner Gharwasda	Ner Gharwasda	11-05-2014	08-09-2014	08-09-2014	23-10-2015	11-04-2016	Case is fit
90	-do-	Ner Gharwasda	Majharnu	11-05-2014	08-09-2014	08-09-2014	08-09-2015	11-04-2016	Case is fit
91	-do-	Ner Gharwasda	Kunduni	11-05-2014	11-08-2014	11-08-2014	10-08-2015	11-04-2016	Case is fit
92	-do-	Ner Gharwasda	Bhalendra	11-05-2014	12-08-2014	12-08-2014	22-10-2015	11-04-2016	Case is fit
93	-do-	Ner Gharwasda	Kufru	11-05-2014	11-08-2014	11-08-2014	27-10-2015	11-04-2016	Case is fit
94	-do-	Ner Gharwasda	Manoh	11-05-2014	17-08-2014	17-08-2014	19-09-2015	11-04-2016	Case is fit
95	-do-	Ner Gharwasda	Chhaprot	18-05-2014	21-08-2014	21-08-2014	07-11-2015	11-04-2016	Case is fit

Sundernagar

1	Sundernagar	Maloh	Saryun	07-11-2014	24-02-2015	01-03-2015	25-07-2016	Case is fit
2	-do-	Maloh	Maloh	07-11-2014	09-02-2015	01-03-2015	25-07-2016	Case is fit
3	-do-	Maloh	Bagain	08-11-2014	15-02-2015	02-03-2015	25-07-2016	Case is fit
4	-do-	Maloh	Bhadrohalu	07-11-2014	13-02-2015	01-03-2015	25-07-2016	Case is fit

5	-do-	Maloh	Panyas	07-11-2014	15-02-2015	02-03-2015	25-07-2016	Case is fit
6	-do-	Maloh	Nalani	08-11-2014	15-02-2015	23-02-2015	25-07-2016	Case is fit
7	-do-	Bhalana	Bhalana	23-02-2014	26-05-2014	28-05-2014	25-07-2016	Case is fit
8	-do-	Bhalana	Nalu	25-02-2014	26-05-2014	30-05-2014	25-07-2016	Case is fit
9	-do-	Bhalana	Pabrao	24-02-2014	27-05-2014	29-05-2014	25-07-2016	Case is fit
10	-do-	Bhalana	Fagwao	24-02-2014	27-05-2014	29-05-2014	25-07-2016	Case is fit
11	-do-	Bhalana	Khagrao	23-02-2014	25-05-2014	28-05-2014	25-07-2016	Case is fit
12	-do-	Bhalana	Kotla	23-02-2014	26-05-2014	28-05-2014	25-07-2016	Case is fit
13	-do-	Jai Devi	Bodhal	18-06-2014	18-09-2014	20-09-2014	25-07-2016	Case is fit
14	-do-	Jai Devi	Jai Devi	18-06-2014	17-09-2014	20-09-2014	25-07-2016	Case is fit
15	-do-	Jai Devi	Jandrohal	17-06-2014	18-09-2014	20-09-2014	25-07-2016	Case is fit
16	-do-	Jai Devi	Kotlu	16-06-2014	17-09-2014	18-09-2014	25-07-2016	Case is fit
17	-do-	Jai Devi	Prechhi	16-06-2014	16-09-2014	18-09-2014	25-07-2016	Case is fit
18	-do-	Jai Devi	Dhar	18-06-2014	17-09-2014	20-09-2014	25-07-2016	Case is fit
19	-do-	Jai Devi	Sianji	18-06-2014	18-09-2014	20-09-2014	25-07-2016	Case is fit
20	-do-	Jai Devi	Kyargi	18-06-2014	16-09-2014	20-09-2014	25-07-2016	Case is fit
21	-do-	Jai Devi	Mehli	18-06-2014	17-09-2014	20-09-2014	25-07-2016	Case is fit
22	-do-	Jai Devi	Chiradi	18-06-2014	18-09-2014	20-09-2014	25-07-2016	Case is fit
23	-do-	Upper Behli	Upper Behli	13-06-2014	07-10-2014	11-10-2014	25-07-2016	Case is fit
24	-do-	Upper Behli	Harwani	14-06-2014	09-10-2014	12-10-2014	25-07-2016	Case is fit

25	-do-	Upper Behli	Lower behli	13-06-2014	07-10-2014	11-10-2014	25-07-2016	Case is fit
26	-do-	Upper Behli	Khatarwari	14-06-2014	09-10-2014	12-10-2014	25-07-2016	Case is fit
27	-do-	Khilira	Khilira	15-06-2014	20-09-2014	25-09-2014	25-07-2016	Case is fit
28	-do-	Khilira	Dharanda	15-06-2014	20-09-2014	25-09-2014	25-07-2016	Case is fit
29	-do-	Mahadev	Mahadev	08-06-2014	12-11-2014	18-11-2014	25-07-2016	Case is fit
30	-do-	Mahadev	Ghanghal	08-06-2014	14-11-2014	20-11-2014	25-07-2016	Case is fit
31	-do-	Jambala	Jyor	20-07-2014	20-10-2014	23-10-2014	25-07-2016	Case is fit
32	-do-	Jambala	Ghurana	19-07-2014	19-10-2014	20-10-2014	25-07-2016	Case is fit
33	-do-	Jambala	Pathkan	20-07-2014	20-10-2014	22-10-2014	25-07-2016	Case is fit
34	-do-	Jambala	Jambala	17-07-2014	18-10-2014	20-10-2014	25-07-2016	Case is fit
35	-do-	Chamukha	Chamukha	07-06-2014	14-09-2014	14-09-2014	25-07-2016	Case is fit
36	-do-	Chamukha	Talsai	07-06-2014	05-10-2014	12-10-2014	25-07-2016	Case is fit
37	-do-	Chamukha	Dhar	14-06-2014	14-09-2014	21-09-2014	25-07-2016	Case is fit
38	-do-	Chamukha	Sabyahan	29-06-2014	12-10-2014	19-10-2014	25-07-2016	Case is fit
39	-do-	Dugrain	Dugrain	20-06-2014	20-10-2014	23-10-2014	25-07-2016	Case is fit
40	-do-	Bhanwar	Bhanwar	15-05-2014	16-08-2014	17-08-2014	25-07-2016	Case is fit
41	-do-	Bhanwar	Chhajwar	16-05-2014	16-08-2014	17-08-2014	25-07-2016	Case is fit
42	-do-	Bhanwar	Patyora	15-05-2014	16-08-2014	17-08-2014	25-07-2016	Case is fit
43	-do-	Bhanwar	Keran	17-05-2014	16-08-2014	18-08-2014	25-07-2016	Case is fit
44	-do-	Dehar	Dehar	10-06-2014	17-01-2015	27-01-2015	25-07-2016	Case is fit

45	-do-	Dehar	Alsu	10-06-2014	07-01-2015	27-01-2015	25-07-2016	Case is fit
46	-do-	Bhour	Bhour	20-07-2014	22-10-2014	05-01-2015	25-07-2016	Case is fit
Dharampur								
1	Dharampur	Gawella	Gawella	07-08-2014	10-11-2014	12-11-2014	26-07-2016	Case is fit
2	-do-	Gawella	Bindh	08-08-2014	09-11-2014	11-11-2014	26-07-2016	Case is fit
3	-do-	Gawella	Kanhui	07-08-2014	10-11-2014	12-11-2014	26-07-2016	Case is fit
4	-do-	Gawella	Lahsani	08-08-2014	09-11-2014	11-11-2014	26-07-2016	Case is fit
5	-do-	Gawella	Chej	07-08-2014	10-11-2014	12-11-2014	26-07-2016	Case is fit
6	-do-	Gawella	Chellbalhi	08-08-2014	09-11-2014	11-11-2014	26-07-2016	Case is fit
7	-do-	Sohar	Sohar	30-07-2014	12-11-2014	04-02-2015	26-07-2016	Case is fit
8	-do-	Sohar	Balyali	30-07-2014	12-11-2014	04-02-2015	26-07-2016	Case is fit
9	-do-	Sohar	Takrehar	30-07-2014	12-11-2014	04-02-2015	26-07-2016	Case is fit
10	-do-	Bery	Upper Bery	04-02-2014	14-05-2014	22-05-2014	26-07-2016	Case is fit
11	-do-	Bery	Nichli Bery	04-02-2014	14-05-2014	22-05-2014	26-07-2016	Case is fit
12	-do-	Bery	Kaltri	04-02-2014	14-05-2014	22-05-2014	26-07-2016	Case is fit
13	-do-	Koon	Koon	15-09-2014	04-01-2015	06-02-2015	26-07-2016	Case is fit
14	-do-	Koon	Deyol	15-09-2014	04-01-2015	06-02-2015	26-07-2016	Case is fit
15	-do-	Neri	Jamula	22-07-2014	27-11-2014	04-01-2015	26-07-2016	Case is fit
16	-do-	Neri	Neri	22-07-2014	27-11-2014	04-01-2015	26-07-2016	Case is fit

The detailed discussion and scrutiny of the proposals and documents placed on record mentioned against the following Sub-Divisions were found in order:-

Sr. No.	Name of Sub Division	Number of Proposal
1.	Sadar (Rural) and (Sadar Urban)	38
2.	Karsog	89
3.	Jogindernagar	95
4.	Sundernagar	46
5.	Dharampur	16
	Total	284

Thus keeping in view the recommendation of SDLC and discussion in DLC the claims of ST and other Forest dwellers of 284 muhals are settled and same are found to be nil.


Beside above case submitted by the Education department for the construction of Government High School, Kandhar to Divisional Forest Officer. Suket under section 3(2) of Forest Rights Act, 2006 was also discussed in detailed with Divisional Forest Officer, Suket who has told in the meeting that case under reference dose not fulfil either of criteria mentioned in para No. 2nd and 3rd above and rejected the above proposal. Divisional Forest Officer, Sundernagar has also stated during the District Level Committee meeting that section 3(2) of ibid act does not apply in that area where OTFD and ST do not exist. She further opined that both the acts i.e. Forest Conservation Act, 1980 and Forest Rights Act, 2006 are applicable in this case and entire area of Mandi district, but this case do not fall under the purview of section 3 (2) of Forest Rights Act, 2006. This contention of Divisional Forest Officer, Suket that entire Forest Rights Act, 2006 except section 3(2) shall be applicable, does not seem logical.

In this regard, as per clarification dated 14-12-2015 issued by Ministry of Tribal Affairs, Government of India "Development facilities under section 3 (2) can be extended in parallel or independently of the process of recognition of rights under section 3(1) clearances of development project under section 3(2) is subject to the condition that the same is recommended by the gram Sabha. If however needs to be ensured that no rights are affected or any forest dweller is evicted due to diversion of forest land till the recognition and verification process under FRA is complete. Therefore while obtaining recommendation of the Gram Sabha for diversion of forest land under section 3(2), it may also be obtained in writing from the Gram Sabha that no rights under are likely to be affected by such diversion".

As per sub-section (2) of Section 3 of the Scheduled Tribes and other Traditional Forest Dwellers (Recognition of Forest Rights) Act, 2006 provides that notwithstanding anything contained in the Forest (Conservation) Act, 1980, the Central Government shall provide for diversion of forest land for certain facilities managed by the Government, as specified in that Section, which involve felling of trees not exceeding seventy-five trees per hectare, provided that such diversion of forest land shall be allowed only if:-

- (i) The forest land to be diverted for the purposes mentioned in the said sub-section is less than one hectare in each case; and
- (ii) the clearance of such developmental projects shall be subject to the condition that the same is recommended by the Gram Sabha.

Keeping in view the above mentioned facts, the above case for diversion of 0.0485 hectare of forest land in the name of Education department for the construction of Government High School Kandhar has also been approved by the District Level Committee. However, Chairman directed the Addl. District Magistrate to refer the case to the Commissioner, Tribal Development, H.P. for issue necessary direction to the Forest department, Mandi to implement the provision of section 3 (2) of Forest Rights Act, 2006 in letter and spirit


Sandeep Kadam, IAS,
Deputy Commissioner,
Mandi District, Mandi.
Phone No. 01905-225201.



Proceeding of the meeting of the District Level Forest Right Committee held under the Chairmanship of Deputy Commissioner, Mandi on 01.06.2017.

The following were present in the meeting:

1. Addl. District Magistrate, Mandi
2. Sub Divisional Officer (C) Sundernagar
3. Sub Divisional Officer (C) Sadar
4. Sub Divisional Officer (C) Sarkaghat
5. Sub Divisional Officer (C) Gohar
6. Sub Divisional Officer (C) Padhar
7. Sub Divisional Officer (C) Jogindernagar
8. Sub Divisional Officer (C) Dharampur
9. Divisional Forest Officer, Mandi
10. Divisional Forest Officer, Jogindernagar
11. ACF Sundernagar
12. Tehsildar Karsog
13. Sant Ram Thakur, Zila Parishad Member, Balichowki
14. Pradeep Kumar, Zila Parishad Member, Ward No. 30 Behal
15. Rajni Nail, Zila Parishad Member

Member Secretary

Member
Member

At the very outset the Chairman-cum Deputy Commissioner Mandi, welcomed all the participants. The Member Secretary with the permission of the Chair started the meeting.

Number of proposal under FRA which were received from various Sub Division:-

Sr. No.	Name of Sub Division	Number of Proposal
1.	Karsog	41
2.	Jogindernagar	33
3.	Sundernagar	7

4. Dharampur

12

93

Sub Division Wise detail of proposal which were received under FRA, were put for discussion:-

Sr. No.	Name of Sub Division	Name of Gram Panchayat	Name of Muhal	Date of proclamation of proclamation	Date Meeting of Meeting	Date of Meeting of Meeting	Date of Meeting of Meeting	Remarks
1.	Karsog	Karsog	Karsog	6-7-2014	12-12-2014	12-12-2014	25-5-2017	Case is fit
2.		Bhadharnu	Baral	6-7-2014	11-12-2014	12-12-2014	25-5-2017	Case is fit
3.		Karsog	Bhadharnu	6-7-2014	12-12-2014	14-12-2014	25-5-2017	Case is fit
4.		-do-	Panchhakar	6-7-2014	12-12-2014	13-12-2014	25-5-2017	Case is fit
5.		Mehran	Jingal	23-1-2014	28-9-2014	28-9-2014	25-5-2017	Case is fit
6.		-do-	Mehran	13-2-2014	3-8-2014	3-8-2014	25-5-2017	Case is fit
7.		-do-	Loharali	24-1-2014	24-7-2014	24-7-2014	25-5-2017	Case is fit
8.		-do-	Jugar/Kandi	27-1-2014	20-7-2014	20-7-2014	25-5-2017	Case is fit
9.		Bhantal	Nehra	5-1-2014	30-4-2014	30-4-2014	25-5-2017	Case is fit
10.		-do-	Bathar	1-2-2014	28-7-2014	30-7-2014	25-5-2017	Case is fit
11.		-do-	Rikki	15-6-2014	27-9-2014	28-9-2014	25-5-2017	Case is fit
12.		-do-	Bhantal	20-6-2014	22-9-2014	28-9-2014	25-5-2017	Case is fit
13.		-do-	Khanaoli	30-4-2014	28-7-2014	30-7-2014	25-5-2017	Case is fit
14.		Kandi Sapnot	Kandi/Ghanufari/DPF	24-1-2014	29-4-2014	30-8-2014	25-5-2017	Case is fit

15.				Katach Dech.	28-1-2014	28-7-2014	30-9-2014	25-5-2017	Case is fit
16.	-do-			Balaso DPF Dharnda	14-1-2014	14-7-2014	30-8-2014	25-5-2017	Case is fit
17.	Bahi Sarahi			Bhyana	25-7-2014	28-6-2015	12-12-20015	25-5-2017	Case is fit
18.	Parlog			Parlog	23-1-2014	23-7-2014	24-8-2014	25-5-2017	Case is fit
19.	-do-			Agla Chaira/Ropdi	31-1-2014	31-7-2014	30-6-2014	25-5-2017	Case is fit
20.	-do-			Beludhank	23-1-2014	29-4-2014	26-4-2014	25-5-2017	Case is fit
21.	-do-	✓		Loharli/Parla Bhawa/Chalaog/Bhawa	24-1-2014	10-5-2015	10-5-2015	25-5-2017	Case is fit
22.	-do-	✓		Fafan	27-1-2014	27-8-2014	29-9-2014	25-5-2017	Case is fit
23.	-do-	✓		Khanoch	27-1-2014	27-6-2015	27-6-2015	25-5-2017	Case is fit
24.	-do-	✓		Dwaripash	30-1-2014	30-7-2014	10-7-2015	25-5-2017	Case is fit
25.	Shahout	✓		Kadhed	23-1-2014	14-7-2014	29-8-2014	25-5-2017	Case is fit
26.	-do-	✓		Syanji	20-1-2014	15-7-2014	14-8-2014	25-5-2017	Case is fit
27.	-do-	✓		Beludhar/Kharyali	22-1-2014	16-7-2014	16-8-2014	25-5-2017	Case is fit
28.	-do-	✓		Shahout	21-1-2014	24-6-2014	24-8-2014	25-5-2017	Case is fit
29.	-do-	✓		Kurna	16-1-2014	24-8-2014	24-8-2014	25-5-2017	Case is fit
30.	-do-	✓		Khamarla	21-1-2014	21-7-2014	14-8-2014	25-5-2017	Case is fit
31.	-do-	✓		DPF Nihari Nala	28-1-2014	17-7-2014	17-7-2014	25-5-2017	Case is fit
32.	-do-	✓		DPF Majhod	22-1-2014	14-6-2014	14-8-2014	25-5-2017	Case is fit
33.	-do-	✓		DPF Sihnj/DPF Kufridhar	20-1-2014	19-7-2014	20-8-2014	25-5-2017	Case is fit
34.	-do-	✓		Koti	16-1-2014	16-7-2014	14-8-2014	25-5-2017	Case is fit

35	✓	-do-	Begail	31-1-2014	14-7-2014	14-7-2014	25-5-2017	Case is fit
36	✓	Thakur Thana	DPF Shundru	22-2-2014	28-6-2014	28-6-2014	25-5-2017	Case is fit
37	✓	-do-	Koot	22-2-2014	23-6-2014	23-6-2014	25-5-2017	Case is fit
38	✓	-do-	DPF Dhurmu	27-1-2014	31-7-2014	20-8-2014	25-5-2017	Case is fit
39	✓	-do-	Thakur Thana	22-2-2014	31-7-2014	20-8-2014	25-5-2017	Case is fit
40	✓	-do-	Kamehri	22-2-2014	30-6-2014	20-7-2014	25-5-2017	Case is fit
41	✓	-do-	Delag	27-1-2014	29-6-2014	15-7-2014	25-5-2017	Case is fit
1.	✓	Sarskan	Thana	26-2-2015	2-6-2015	23-6-2015	26-5-2017	Case is fit
2.	✓	-do-	Kushri	26-2-2015	30-5-2015	12-7-2015	26-5-2017	Case is fit
3.	✓	-do-	Sarskan	28-2-2015	31-5-2015	13-7-2015	26-5-2017	Case is fit
4.	✓	-do-	Lungram	30-1-2015	1-6-2015	15-6-2015	26-5-2017	Case is fit
5.	✓	-do-	Rakhera	26-2-2015	31-5-2015	13-7-2015	26-5-2017	Case is fit
6.	✓	-do-	Hawani	28-2-2015	2-6-2015	22-6-2015	26-5-2017	Case is fit
7.	✓	Sadhot	Dhan Rashi	7-2-2014	20-5-2014	25-5-2014	26-5-2017	Case is fit
8.	✓	-do-	Banali	7-2-2014	20-5-2014	25-5-2014	26-5-2017	Case is fit
9.	✓	-do-	Roso	23-1-2014	20-5-2014	25-5-2014	26-5-2017	Case is fit
10.	✓	-do-	Sadhot	7-2-2014	20-5-2014	25-5-2015	26-5-2017	Case is fit
11.	✓	-do-	Bahru	26-2-2014	30-5-2014	30-5-2014	26-5-2017	Case is fit
12.	✓	-do-	Mortan	7-2-2014	20-5-2014	25-5-2014	26-5-2017	Case is fit
1.	✓	Batari Bihun	Athrah	25-2-2014	5-6-2014	10-6-2014	4-3-2017	Case is fit
2.	✓	-do-	Upper Andrahlu	25-2-2014	5-6-2014	10-6-2014	4-3-2017	Case is fit

3.	-do-	Karanjh	25-2-2014	5-6-2014	10-6-2014	4-3-2017	Case is fit
4.	-do-	Lower Andrahalu	25-2-2014	5-6-2014	10-6-2014	4-3-2017	Case is fit
5.	-do-	Tikar	25-2-2014	5-6-2014	10-6-2014	4-3-2017	Case is fit
6.	-do-	Bihun	25-2-2014	5-6-2014	10-6-2014	4-3-2017	Case is fit
7.	-do-	Kund	25-2-2014	9-6-2014	11-6-2014	4-3-2017	Case is fit
8.	-do-	Chanehar	25-2-2014	5-6-2014	10-6-2014	4-3-2017	Case is fit
9.	-do-	Banah	25-2-2014	5-6-2014	10-6-2014	4-3-2017	Case is fit
10.	-do-	Chhamb	25-2-2014	5-6-2014	10-6-2014	4-3-2017	Case is fit
11.	Jimjima	DPF Dugagahar	1-8-2014	15-12-2016	15-12-2016	4-3-2017	Case is fit
12.	-do-	DPF Syuri	15-8-2016	28-12-2016	28-12-2016	4-3-2017	Case is fit
13.	Kas	Kas	20-2-2016	25-5-2016	25-5-2016	4-3-2017	Case is fit
14.	-do-	Batohalu	8-10-2015	8-1-2016	8-1-2016	4-3-2017	Case is fit
15.	Talkehar	Talkehar	11-5-2014	16-6-2015	16-6-2015	11-4-2016	Case is fit
16.	-do-	Machkehar	11-5-2014	15-6-2016	15-6-2015	11-4-2016	Case is fit
17.	-do-	Stain	11-5-2014	15-6-2015	15-6-2015	11-4-2016	Case is fit
18.	Nichla Garoru	Garoru	25-2-2015	4-6-2015	14-6-2015	4-3-2017	Case is fit
19.	Chalharg	Chalharg	30-9-2016	4-1-2017	2-2-2017	4-3-2017	Case is fit
20.	-do-	Almara	4-10-2016	4-1-2017	6-2-2017	4-3-2017	Case is fit
21.	-do-	Kamehar	7-10-2016	8-2-2017	8-2-2017	4-3-2017	Case is fit
22.	-do-	Chho	6-10-2016	12-1-2017	9-2-2017	4-3-2017	Case is fit
23.	Balh	chelang	11-4-2014	25-7-2014	15-5-2015	4-3-2017	Case is fit

24		-do-	Jaul	15-5-2014	20-8-2014	1-2-2016	4-3-2017	Case is fit
25		-do-	Bakhsaihra	11-5-2014	15-8-2014	5-8-2015	4-3-2017	Case is fit
26		-do-	Gharbasra	11-4-2014	15-7-2014	1-8-2015	4-3-2017	Case is fit
27		-do-	Balh	11-5-2014	18-8-2014	1-8-2015	4-3-2017	Case is fit
28		-do-	Banaun	11-5-2014	18-8-2014	18-6-2016	4-3-2017	Case is fit
29		Ropa Padhar	Badan	23-2-2014	6-7-2014	13-7-2014	4-3-2017	Case is fit
30		-do-	Ropa Padhar	23-2-2014	15-6-2014	3-8-2014	4-3-2017	Case is fit
31		-do-	Chhanang'	23-2-2014	5-6-2014	23-6-2014	4-3-2017	Case is fit
32		-do-	Gharon	2-2-2014	6-6-2014	22-6-2014	4-3-2017	Case is fit
33		-do-	Bhatwar	2-2-2014	9-6-2014	10-8-2014	4-3-2017	Case is fit
1.	Sundernagar	Jhungi	Ghangoti	25-1-2014	29-5-2014	29-5-2014	20-03-2017	Case is fit
2.		Jhungi	DPF Chota Gadaun	25-1-2014	29-5-2014	29-5-2014	20-03-2017	Case is fit
3.		Jhungi	DPF Jwaltu	25-1-2014	29-5-2014	29-5-2014	20-03-2017	Case is fit
4.		Jhungi	DPF Ghar Ka Chhol	25-1-2014	29-5-2014	29-5-2014	20-03-2017	Case is fit
5.		Jhungi	Khanaul	25-1-2014	29-5-2014	29-5-2014	20-03-2017	Case is fit
6.		Jhungi	Bakahri	25-1-2014	28-5-2014	28-5-2014	20-03-2017	Case is fit
7.		Jhungi	Shakra	27-1-2014	23-5-2014	23-5-2014	20-03-2017	Case is fit

The detailed discussion and scrutiny of the proposals and documents placed on record mentioned against the following Sub-Divisions were found in order:-

Sr. No.	Name of Sub Division	Number of Proposal
1.	Karsog	41
2.	Jogindernagar	33
3.	Sundernagar	7
4.	Dharampur	12
		93

Thus keeping in view the recommendation of SDLC and discussion in DLC the claims of ST and other Forest dwellers of 93 muhals are settled and same are found to be nil.



Sandeep Kadam, IAS,
Deputy Commissioner,
Mandi District, Mandi.
Phone No. 01905-225201.



Member Secretary

1. Addl. District Magistrate, Mandi
2. Sub Divisional Officer (C) Balh
3. Sub Divisional Officer (C) Sarkaghat
4. Sub Divisional Officer (C) Gohar
5. Sub Divisional Officer (C) Sundernagar
6. Divisional Forest Officer, Nachan
7. Divisional Forest Officer, Suket Division Sundernagar
8. Assistant Conservator Forest, Mandi
9. District Revenue Officer, Balichowki
10. Sant Ram Thakur, Zila Parishad Member, Ward No. 30 Behal
11. Pradeep Kumar, Zila Parishad Member
12. Rajni Nail, Zila Parishad Member
13. Deepak Sen, Vice President Municipal Council Sundernagar

Member
Member

Member
Member
Member
Member

At the very outset the Chairman-cum Deputy Commissioner Mandi, welcomed all the participants. The Member Secretary with the permission of the Chair started the meeting.

Number of proposal under FRA which were received from various Sub Division:-

Sr. No.	Name of Sub Division	Number of Proposal
1.	Karsog	41
2.	Gohar	16
3.	Dharampur	10
4.	Sadar	1
	Total	68

Sub Division Wise detail of proposal which were received under FRA, were put for discussion:-

SUB DIVISION MANDI

Sr. No.	Name of Sub Division	Name of Gram Panchayat	Name of Muhal	Date of issuance of proclamation	Date of Meeting of FRC Annexure -I	Date of Meeting of Muhal Sabha Annexure-II	Date of Meeting of SDLC Annexure-III	Remarks
1.	Dharampur	Tourjajer	Chah	22-07-2014	22-10-2014	05-11-2014	20-11-2017	Case is fit
2.	-do-	-do-	Patlifald	07-09-2014	07-12-2014	23-12-2014	20-11-2017	Case is fit
3.	-do-	Grauh	Grauh	24-02-2014	30-05-2014	30-05-2014	20-11-2017	Case is fit
4.	-do-	Grauh	Dhagwani	21-02-2014	02-06-2014	02-06-2014	20-11-2017	Case is fit
5.	-do-	Grauh	Jhadiyar	25-02-2014	09-06-2014	09-06-2014	20-11-2017	Case is fit
6.	-do-	Grauh	Chawahad	27-02-2014	01-06-2014	01-06-2014	20-11-2017	Case is fit
7.	-do-	Grauh	Thana	23-02-2014	28-05-2014	28-05-2014	20-11-2017	Case is fit
8.	-do-	Grauh	Chandpur	27-02-2014	01-06-2014	01-06-2014	20-11-2017	Case is fit
9.	-do-	Grauh	Masla	24-02-2014	28-05-2014	28-05-2014	20-11-2017	Case is fit
10.	-do-	Grauh	Kago ka Gahra	20-02-2014	29-05-2014	29-05-2014	20-11-2017	Case is fit
11.	Gohar	Baryogi	Bada	02-04-2017	15-07-2017	15-07-2014	28-08-2017	Case is fit
12.	-do-	Khalwan	DPF Pakhrol	23-02-2014	25-08-2014	25-08-2014	13-06-2016	Case is fit
13.	-do-	Bada	Bada	28-02-2014	01-06-2014	01-06-2015	07-07-2015	Case is fit
14.	-do-	Murhag	DPF Auhan	27-02-2014	30-05-2014	30-05-2014	20-09-2016	Case is fit

15	-do-	Baryogi	Samotla(Janed)	23-04-2014	27-08-2014	27-08-2014	27-08-2014	27-08-2014	28-02-2017	Case is fit
16	-do-	Kasaud	Kasaud	12-05-2014	12-09-2014	12-09-2014	12-09-2014	12-09-2014	13-06-2016	Case is fit
17	-do-	Kandha Bakshad	DPF Dharwar	27-01-2014	19-05-2014	19-05-2014	19-05-2014	19-05-2014	20-09-2016	Case is fit
18	-do-	Kandhi Kamrunag	DPF Dhar Kanjihada	29-01-2014	29-04-2014	29-04-2014	29-04-2014	29-04-2014	20-09-2016	Case is fit
19	-do	Kandhi Kamrunag	DPF Kandhi Kamrunag	29-01-2014	29-04-2014	29-04-2014	29-04-2014	29-04-2014	20-09-2016	Case is fit
20	-do-	Kandhi Kamrunag	DPF Golan	29-01-2014	29-04-2014	29-04-2014	29-04-2014	29-04-2014	20-09-2016	Case is fit
21	-do-	Kandhi Kamrunag	DPF Narhel	29-01-2014	29-04-2014	29-04-2014	29-04-2014	29-04-2014	20-09-2016	Case is fit
22	-do-	Kandhi Kamrunag	DPF Lot Pokhar	17-03-2014	25-06-2014	25-06-2014	25-06-2014	25-06-2014	20-09-2016	Case is fit
23	-do-	-do-	DPF Kandhi	17-03-2014	25-06-2014	25-06-2014	25-06-2014	25-06-2014	20-09-2016	Case is fit
24	-do-	Jahal	Mangwada	07-02-2014	14-05-2014	14-05-2014	14-05-2014	14-05-2014	20-09-2016	Case is fit
25	-do-	Kandha Bagsaid	DPF Dhanshal	27-01-2014	19-05-2014	19-05-2014	19-05-2014	19-05-2014	20-09-2016	Case is fit
26	-do-	Bagrathach	Jhamach	23-03-2014	23-06-2014	23-06-2014	23-06-2014	23-06-2014	13-06-2016	Case is fit
27	Karsog	Kahanu	Kahanu	25-01-2014	15-05-2014	15-05-2014	15-05-2014	07-08-2014	15-09-2017	Case is fit
28	-do-	Kahanu	Jamanoo	30-01-2014	25-05-2014	25-05-2014	25-05-2014	30-08-2014	15-09-2017	Case is fit

29	-do-	Kahanu	Baag	23-01-2014	07-05-2014	10-08-2014	15-09-2017	Case is fit
30	-do-	Kahanu	Deral, Bhanol	24-01-2014	12-05-2014	10-08-2014	15-09-2017	Case is fit
31	-do-	Khahnu	Padali	27-01-2014	07-05-2014	03-08-2014	15-09-2017	Case is fit
32	-do-	Kahanu	DPF Gharlol	24-01-2014	09-05-2014	08-08-2014	15-09-2017	Case is fit
33	-do-	Kahanu	Doorkanu	23-01-2014	05-05-2014	23-08-2014	15-09-2017	Case is fit
34	-do-	Kahanu	Javehal	24-01-2014	09-05-2014	20-08-2014	15-09-2017	Case is fit
35	-do-	Kahanu	Sarech	28-01-2014	14-05-2014	05-08-2014	15-09-2017	Case is fit
36	-do-	Sawa Mahun	Sawa Mahun	30-01-2014	30-06-2014	20-07-2014	15-09-2017	Case is fit
37	-do-	Sawa Mahun	DPF Bag Barwari	30-01-2014	30-06-2014	20-07-2014	15-09-2017	Case is fit
38	-do-	Sawa Mahun	DPF Auda & Kashiun	30-01-2014	05-05-2014	07-07-2014	15-09-2017	Case is fit
39	-do-	Sawa Mahun	DPF Kaluta B	29-01-2014	30-06-2014	20-07-2014	15-09-2017	Case is fit
40	-do-	Sawa mahun	Bhamnala	29-01-2014	30-06-2014	20-07-2014	15-09-2017	Case is fit
41	-do-	Sawa Mahun	Jhikhri	29-01-2014	30-06-2014	20-07-2014	15-09-2017	Case is fit
42	-do-	Sawa Mahun	Bhanog	29-01-2014	30-06-2014	20-07-2014	15-09-2017	Case is fit
43	-do-	Sawa Mahun	DPF Kalotha A, Narla, Seri, Kashafdi, Chamoli	29-01-2014	30-06-2014	20-07-2014	15-09-2017	Case is fit
44	-do-	Balindi	Balindi	26-01-2014	28-05-2014	28-05-2014	15-09-2017	Case is fit
45	-do-	-do-	Shegli	24-01-2014	20-05-2014	20-05-2014	15-09-2017	Case is fit
46	-do-	-do-	Shanlot, DPF Pathredi	24-01-2014	26-05-2014	26-05-2014	15-09-2017	Case is fit
47	-do-	-do-	Kot, DPF Devi Kot,	26-01-2014	28-05-2014	28-05-2014	15-09-2017	Case is fit

60	-do-	-do-	Khadkan	09-02-2014	20-08-2014	20-08-2014	15-09-2017	Case is fit
61	-do-	-do-	Vadyog	27-01-2014	17-08-2014	17-08-2014	15-09-2017	Case is fit
62	-do-	-do-	Seglinal	09-02-2014	24-08-2014	24-08-2014	15-09-2017	Case is fit
63	-do-	-do-	Kalngar	09-02-2014	10-07-2014	21-08-2014	15-09-2017	Case is fit
64	-do-	Sanarli	Sanarli	13-02-2014	15-09-2014	13-10-2014	15-09-2017	Case is fit
65	-do-	Sanarli	Khanara	13-02-2014	13-05-2014	13-06-2014	15-09-2017	Case is fit
66	-do-	-do-	DPF Tikkar	13-02-2014	13-05-2014	13-06-2014	15-09-2017	Case is fit
67	-do-	-do-	Shilha Kadam	13-02-2014	13-05-2014	13-06-2014	15-09-2017	Case is fit
68	Sadar	Kot	Dhar	06-07-2014	18-11-2014	28-11-2014	08-04-2015	Case is fit

Thus keeping in view the recommendation of SDLC and discussion in DLC the claims of ST and other Forest dwellers of 68 muhals are settled and same are found to be nil.



(Rugved Thakur, IAS)
Deputy Commissioner,
Mandi District, Mandi.
Phone No. 01905-225201.



Digital Toposheet Map of Compensatory Afforestation Site at D216 Bellon (Area 55.5 Hact) District Solan in Respect of Sunni Dam HEP (382 MW) SJVNL

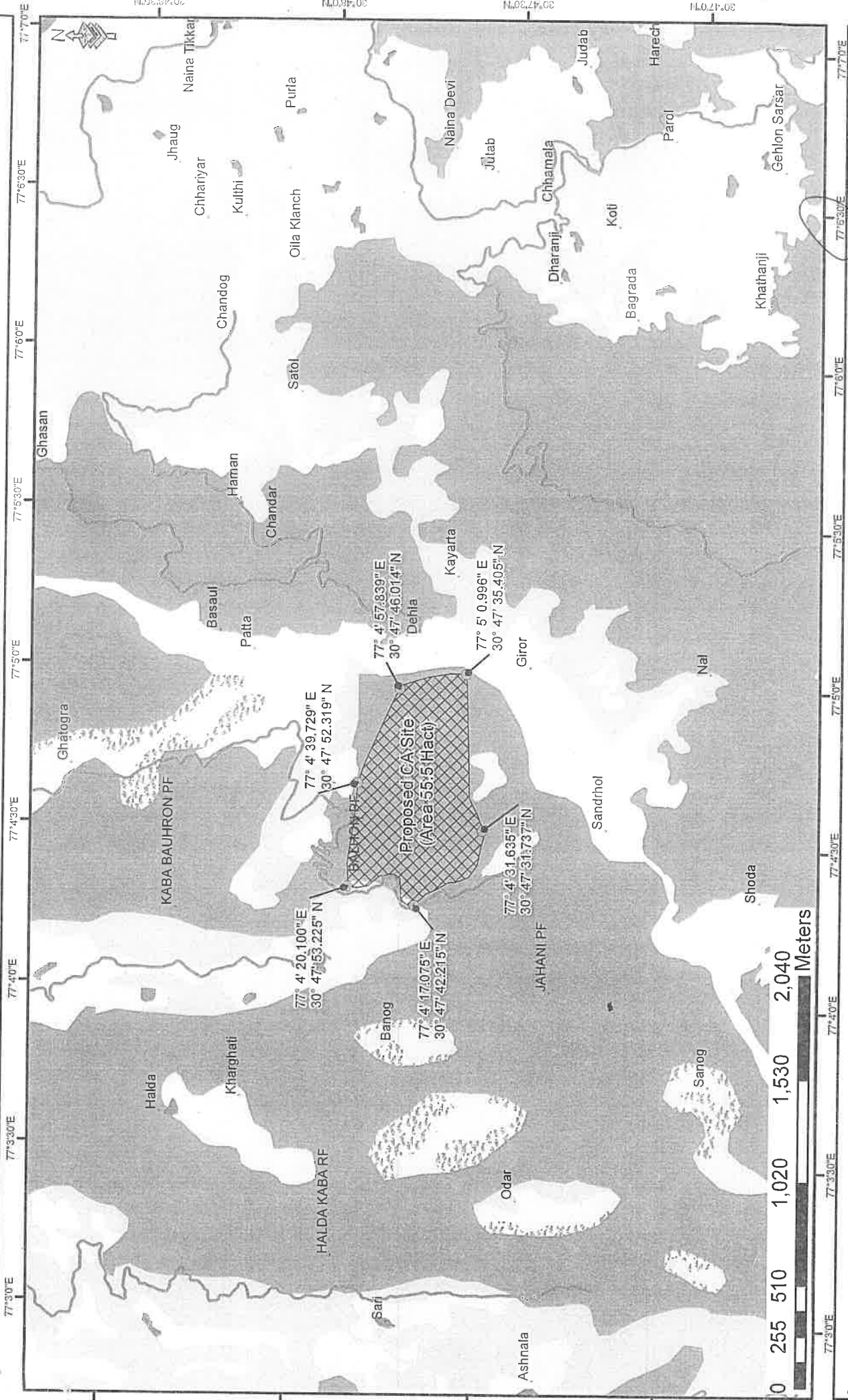
Annexure-4



Legend

- SOI Toposheet No:- 53F1
- Proposed CA Site (Area 55.5 Hact)

Digital Land Use and Land Cover Map of Compensatory Afforestation Site at D216 Bhallon (Area 55.5 Hact)
 in Respect of Sunni Dam HEP (382 MW) SJVNLS



Legend

- Co-ordinates
- Proposed CA Site (55.5 Hact)
- Road
- Builtup
- Agriculture Land
- Plantation
- Green Cover
- Nallah
- Shrub
- Open Land/ Waste Land
- Grass Land


Divisional Forest Officer,
 Solan Forest Division, Solan (H.P.)

Checklist-18

Full Title of Project : Construction of Sunni Dam HEP (382 MW)

LAND SUITABILITY CERTIFICATE BY DFO CONCERNED

This is to certify that **55.5** hect. land bearing Survey No./Compartment No. 53F/1/NW of D-216 Bhallon of Dharampur Forest Range, Tehsil Kasauli District Solan, H.P. is identified for Compensatory Afforestation is suitable for plantation from management point of view and is free and all sorts of encumbrances and encroachment.


(Shreshtha Nand)HPFS
Divisional Forest Officer,
Solan Forest Division Solan.



SCHEME FOR COMPENSATORY AFFORESTATION IN RESPECT OF SOLAN FOREST DIVISION.

The Bill Towards the Compensatory Afforestation (CA) Pertaining to Construction of Sunni Dam HEP on Satluj River Jurisdiction of Shimla, Kotgarh & Karsog Forest Division.

G. ABSTRACT							
Sr. No.	PARTICULARS		AREA IN HAC	Rate/ per ha.	AMOUNT		
1.	Compensatory Plantation cost FOR 55.5 hac.		55.5 hac.	83,660-00	46,43,130.00		
2.	Maintenance cost of Ist. Year		55.5	9,100.00	5,05,050.00		
3.	Maintenance cost of IIrd. Year		55.5	6,140.00	3,40,770.00		
4.	Maintenance cost of IIIrd. Year		55.5	3,180.00	1,76,490.00		
5.	Maintenance cost of IVth Year		55.5	3,180.00	1,76,490.00		
6.	Maintenance cost of V th Year		55.5	3,180.00	1,76,490.00		
7.	Maintenance cost of VI th Year		55.5	3,180.00	1,76,490.00		
8.	Maintenance cost of VII th Year		55.5	3,180.00	1,76,490.00		
9.	Maintenance cost of VIII th Year		55.5	3,180.00	1,76,490.00		
10.	Maintenance cost of IX th Year		55.5	3,180.00	1,76,490.00		
11.	Maintenance cost of X th Year		55.5	3,180.00	1,76,490.00		
				Total	69,00,870.00		
	Add Nursery Cost for Plantation				10,08,788.00		
				Total	79,09,658.00		
	Increase 25% Cost of CA for Soil and Moisture Conservation (SMC)				19,77,415.00		
				Total	98,87,073.00		
				Add. Contingencies @ 5%	4,94,354.00		
				Total	1,03,81,427.00		
				Add Deptt. Charges @ 17.50%	18,16,750.00		
				G. Total	1,21,98,177.00		

Note:- The rates are inclusive of planting, fencing and plants cost for the year 2021-22.

Divisional Forest Officer
Solan Forest Division, Solan



CHECK LIST SERIAL NUMBER:-17

SCHEME FOR COMPENSATORY AFFORESTATION

Location Map of Non Forest/Degraded Forest Area identified for Compensatory Afforestation in lieu of Proposal for diversion of land measuring **397.8863** hectare forest land for "Construction of Sunni Dam Hydroelectric Project (382MW) within the jurisdiction of Shimla Kotgarh and Karsog Forest Division, in District Shimla and Mandi, HP.

Details of degraded forest land/ non-forest land:-

District: **Solan**

Village: **D-216 Bhallon**

Tehsil:- **Kasauli**

Range: **Dharampur**

Name of Forest Division: **Solan**

Block/Compartment/Survey No. **53F/1/SW/ D-216 Bhallon.**

Area to be afforested:- **55.5** hect.


(Shreshtha Nand)HPFS
Divisional Forest Officer,
Solan Forest Division Solan.



TO WHOM IT MAY CONCERN

It is certified that no plantation activities have been carried out by Forest Department under scheme/ plan/ programme on proposed CA area D216 Bhallon (55.5 ha) in Dharampur Range of Solan forest Division in last 10 years.

Date:

Place: Solan


Divisional Forest Officer,
Solan Forest Division, Solan (H.P.)




UNDERTAKING

Against condition at Sr. No. 11 of Part-B of letter bearing File No. 8-07/2021-FC, dated 22nd December, 2021 conveying Stage-I "In-Principle" approval under the Forest (Conservation) Act, 1980 by MoEF&CC, it is hereby undertaken that the State government will carry out adequate Soil and Moisture Conservation works in the catchment area (e.g. stop dams, sunken pits, contour trenches, percolation pits, etc.) to gets enough recharge of water. These works would be in addition to the plantation proposed to be done under CA.

Date:

Place:


Divisional Forest Officer,
Solam Forest (Division Solam, P.)



UNDERTAKING

Against condition at Sr. No. 2 of Part-B of letter bearing File No. 8-07/2021-FC, dated 22nd December, 2021 conveying Stage-I "In-Principle" approval under the Forest (Conservation) Act, 1980 by MoEF&CC, it is hereby undertaken that CA over degraded-forest Govt. land, double in extent, to the forest land being diverted, shall be raised by the State Forest Department at the project cost within three years from the date of grant of Stage - II approval. As far as practicable a mixture of local indigenous species will be planted and monoculture of a species has to be avoided.

Date:

Place:


Divisional Forest Officer,
Solon Forest Division, Solan (H.P.)
Solan Forest Division Solan



Government of
Ministry of Environment, Forest and Climate Change
(Forest Conservation Division)

Indira Paryavaran Bhawan,
Jor Bagh Road, Aliganj,
New Delhi: 1100 03,
Dated: 8th March, 2022

To
The Additional Chief Secretary (Forests),
Government of Himachal Pradesh.
Shimla.

Sub: Proposal for seeking prior approval of the Central Government under Section 2 of the Forest(Conservation) Act,1980 for diversion of 397.8863 ha forest land in favour of SJVN Ltd for the construction of Sunni Dam Hydroelectric Project (382 MW) within the jurisdiction of Shimla, Kotgarh and Karsog Forest Divisions, in District Shimla and Mandi, Himachal Pradesh (ONLINE PROPOSAL NO. FP/HP/HUD/31019/2017)- regarding.

Madam/Sir,

I am directed to refer to the Government of Himachal Pradesh online proposal no. FP/HP/HYD/31019/2017 dated 24.02.2021 on the above mentioned subject forwarding a report on the compliance of conditions stipulated in the Stage-I approval dated 22.12.2021 and to say that examination of the said compliance report in the Ministry revealed following shortcomings:

- i. The State Government has submitted FRA certificate for 359.1753 ha only. Complete Compliance of the FRA, 2006 for whole area proposed for diversion with the Gram Sabha Resolution and SDLC/DLC report be submitted.
- ii. The State Govt has reported that the 9 CA sites over which minor issues were pointed out by IRO have been revisited. However as per the kml files submitted the CA site namely UPF Ghirad Sandrol (15.0 ha) is overlapping/ lying within another CA site of same proposal i.e. UPF Ghirad(20.0 ha). The revised CA site along with all required documents like KML file, DGPS map, SOI map and site suitability certificate be submitted.
- iii. The CA sites DPF Baghat 8 C-2 has Very Dense Forest cover and the sites

namely DPF Challan and U12 D Dhangar have MDF as per the DSS analysis. The same may be looked into and suitable CA sites along with site suitability certificate and documents like KML file, DGPS map, SOI map etc be proposed.

In view of the above, the State Government of Himachal Pradesh is requested to furnish the above mentioned information to this Ministry for further consideration of the proposal for grant of Stage-II approval.

Yours sincerely,

Sd/-

(Suneet Bhardwaj)

Assistant Inspector General of Forests

Copy to: -

1. The PCCF (HoFF), Government of Himachal Pradesh, Shimla.
2. The Regional Officer, Integrated Regional Office, Shimla.
3. The Nodal Officer-cum-APCCF (FCA), Forest Department, Government of Himachal Pradesh, Shimla.
4. User Agency.
5. Monitoring Cell, FC Division, MoEF & CC, New Delhi, for uploading.

CHECK LIST SERIAL NUMBER:-17

SCHEME FOR COMPENSATORY AFFORESTATION

Location Map of Non Forest/Degraded Forest Area identified for Compensatory Afforestation in lieu of Proposal for diversion of land measuring **397.8863** hectare forest land for "Construction of Sunni Dam Hydroelectric Project (382MW) within the jurisdiction of Shimla Kotgarh and Karsog Forest Division, in District Shimla and Mandi, HP.

Details of degraded forest land/ non-forest land:-

District: **Solan**

Village: **D-216 Bhallon**


Tehsil:- **Kasauli**

Range: **Dharampur**

Name of Forest Division: **Solan**

Block/Compartment/Survey No. **53F/1/SW/ D-216 Bhallon.**

Area to be afforested:- **55.5** hect.


(Shreshtha Nand)HPFS
Divisional Forest Officer,
Solan Forest Division Solan.

Checklist-18

Full Title of Project : Construction of Sunni Dam HEP (382 MW)

LAND SUITABILITY CERTIFICATE BY DFO CONCERNED

This is to certify that **55.5** hect. land bearing Survey No./Compartment No. 53F/1/NW of D-216 Bhallon of Dharampur Forest Range, Tehsil Kasauli District Solan, H.P. is identified for Compensatory Afforestation is suitable for plantation from management point of view and is free and all sorts of encumbrances and encroachment.



**(Shreshtha Nand)HPFS
Divisional Forest Officer,
Solan Forest Division Solan.**

SCHEME FOR COMPENSATORY AFFORESTATION IN RESPECT OF SOLAN FOREST DIVISION.

The Bill Towards the Compensatory Afforestation (CA) Pertaining to Construction of Sunni Dam HEP on Satluj River Jurisdiction of Shimla, Kotgarh & Karsog Forest Division.

G. ABSTRACT						
Sr. No.	PARTICULARS		AREA IN HAC	Rate/ per ha.	AMOUNT	
1.	Compensatory Plantation cost FOR 55.5 hac.		55.5 hac.	83,660-00	46,43,130.00	
2.	Maintenance cost of Ist. Year		55.5	9,100.00	5,05,050.00	
3.	Maintenance cost of IIInd. Year		55.5	6,140.00	3,40,770.00	
4.	Maintenance cost of IIIrd. Year		55.5	3,180.00	1,76,490.00	
5.	Maintenance cost of IVth Year		55.5	3,180.00	1,76,490.00	
6.	Maintenance cost of V th Year		55.5	3,180.00	1,76,490.00	
7.	Maintenance cost of VI th Year		55.5	3,180.00	1,76,490.00	
8.	Maintenance cost of VII th Year		55.5	3,180.00	1,76,490.00	
9.	Maintenance cost of VIII th Year		55.5	3,180.00	1,76,490.00	
10.	Maintenance cost of IX th Year		55.5	3,180.00	1,76,490.00	
11.	Maintenance cost of X th Year		55.5	3,180.00	1,76,490.00	
				Total	69,00,870.00	
	Add Nursery Cost for Plantation				10,08,788.00	
				Total	79,09,658.00	
	Increase 25% Cost of CA for Soil and Moisture Conservation (SMC)				19,77,415.00	
				Total	98,87,073.00	
				Add. Contingencies @ 5%	4,94,354.00	
				Total	1,03,81,427.00	
				Add Deptt. Charges @ 17.50%	18,16,750.00	
				G. Total	1,21,98,177.00	

Note:- The rates are inclusive of planting, fencing and plants cost for the year 2021-22.

Divisional Forest Officer
Solan Forest Division, Solan

TO WHOM IT MAY CONCERN

It is certified that no plantation activities have been carried out by Forest Department under scheme/ plan/ programme on proposed CA area D216 Bhallon (55.5 ha) in Dharampur Range of Solan forest Division in last 10 years.

Date:

Place: Solan


Divisional Forest Officer,
Solan Forest Division, Solan (H.P.)

UNDERTAKING

Against condition at Sr. No. 11 of Part-B of letter bearing File No. 8-07/2021-FC, dated 22nd December, 2021 conveying Stage-I "In-Principle" approval under the Forest (Conservation) Act, 1980 by MoEF&CC, it is hereby undertaken that the State government will carry out adequate Soil and Moisture Conservation works in the catchment area (e.g. stop dams, sunken pits, contour trenches, percolation pits, etc.) to gets enough recharge of water. These works would be in addition to the plantation proposed to be done under CA.

Date:

Place:


Divisional Forest Officer,
Solani Forest Division, Solani (H.P.)

UNDERTAKING

Against condition at Sr. No. 2 of Part-B of letter bearing File No. 8-07/2021-FC, dated 22nd December, 2021 conveying Stage-I "In-Principle" approval under the Forest (Conservation) Act, 1980 by MoEF&CC, it is hereby undertaken that CA over degraded-forest Govt. land, double in extent, to the forest land being diverted, shall be raised by the State Forest Department at the project cost within three years from the date of grant of Stage - II approval. As far as practicable a mixture of local indigenous species will be planted and monoculture of a species has to be avoided.

Date:

Place:


Divisional Forest Officer,
Solon Forest Division, Solon (H.P.)
Solon Forest Division Solon

View Sites for which polygons uploaded

-:GPS Uploaded/Updated On:-

Today This Week This Month This Year All

S.No.	GPS ID	Division	Range	Site/Work/Asset Name	Area(In Ha.)	Updated	Download	Remarks	View previous Remarks
1	20578	Solan	Dharampur	R-44 Janai Forest Compartment No. 1 Johari Block	30.340	30/05/2022			
2	20576	Solan	Dharampur	R-40 Bohli C2a	14.500	30/05/2022			
3	20780	Solan	Dharampur	D-216 Ehalion Forest In Johari Beat & Block Dharampur Forest Range	55.500	06/06/2022			
4	20678	Solan	Dharampur	D-180 Shirgull Ka Tibba C1	19.500	30/05/2022			
5	20577	Solan	Dharampur		0.000	05/05/2022			



SR. AGM (Envt. & Forest Deptt.)
LHEP-II/SDHEP
SVNL Ltd. Sumni
Distt. Shimla -171301

No. 1088 /CC
H.P. Forest Department.

Dated Sloan the, 7/6/2022

To

Sr. Addl. General Manager,
Environment & Forest Department
SJVN, Ltd. SDHEP, Sunni, Distt. Shimla, HP.


Subject: -

Proposal for seeking prior approval of the Central Government under Section 2 of the Forest (Conservation) Act, 1980 for diversion of 397.8863 ha. forest land in favour of SJVN Ltd. for construction of Sunni Dam Hydroelectric Project (382 MW) within the jurisdiction of Shimla, Kotgarh and Karsog Forest Division, in FP/HP/HUD/31019/2017) – reg. requirement of forest land for Compensatory Afforestation.

Sir,

In this connection, it is informed that as desired by you CA land has been identified and uploaded in E-green watch Portal of three area i.e. R-54 Kurardev=40 ha in Parwanoo Forest Range, D-213 Kaba =60 ha. and D-216= 55.5 Bhalon in Dharampur Range, Total area for CA plantation has been carried out 155.5 ha. in this Forest Division. Whose GPS ID is 19531 of 40ha., 19530 of 60ha. and 20780 of 55.5ha. area. for favour of kind information and necessary action at your level please.

Yours failfully,


(Shreshtha Nand)HPFS
Divisional Forest Officer,
Solan Forest Division, Solan

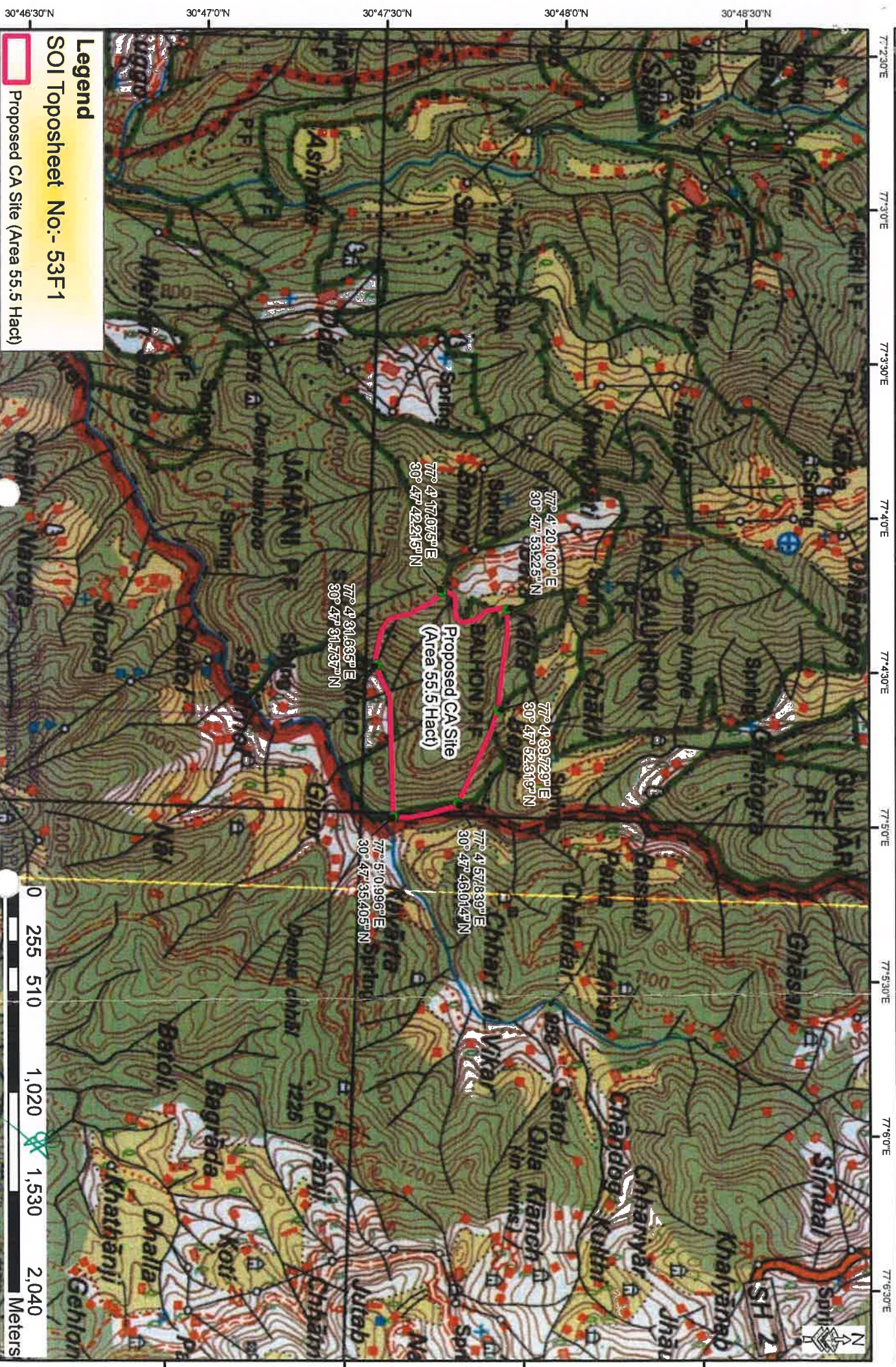
Enclst. No.: SJVN/SDHEP/F-03/22-321

dt: 8-06-2022

F.I.O. to Nodal officer- cum - APCCF (FCM)
to Pr. CCF, H.P. Shimla. for kind information please.

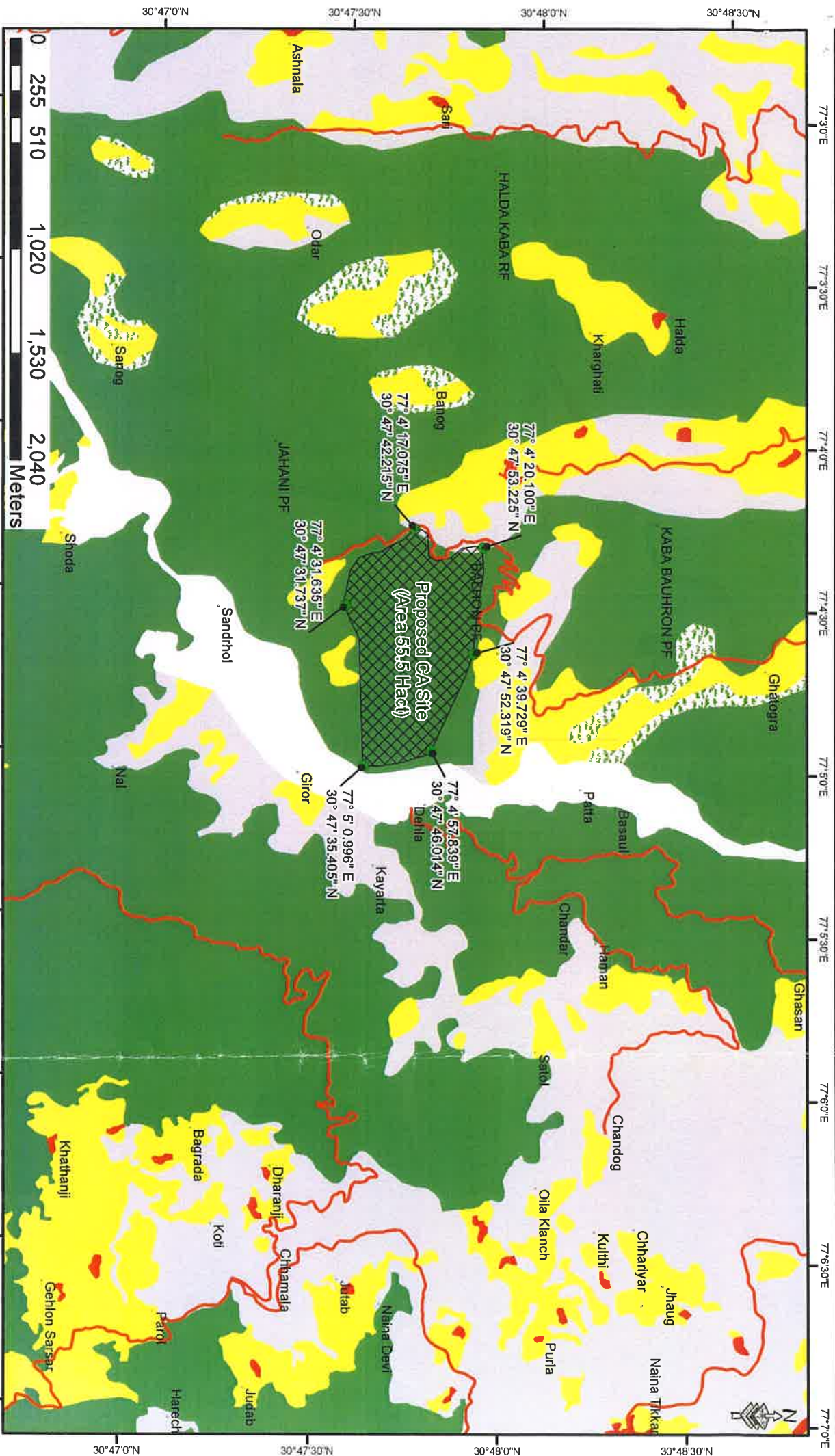

Sr. AGM (Envt. & Forest Deptt.)
LHEP-II/SDHEP
SJVN Ltd. Sunni
Distt. Shimla -171301

Digital Toposheet Map of Compensatory Afforestation Site at D216 Bhallon (Area 55.5 Hact) District Solan in Respect of Sunni Dam HEP (382 MW) SJVNL



Digital Land Use and Land Cover Map of Compensatory Afforestation Site at D216 Bhallon (Area 55.5 Hact)

in Respect of Sunni Dam HEP (382 MW) SJVNL



- Legend**
- Co-ordinates
 - Proposed CA Site (55.5 Hact)
 - Road
 - Builtup
 - Agriculture Land
 - Plantation
 - Green Cover
 - Shrub
 - Open Land/ Waste Land
 - Nallah
 - Grass Land


 District Forest Officer,
 Soan Forest Division, Soan (H.P.)



Estimate of Lantana Eradication work in CA New Plantation area in D-216 (ballon Forest in Joharji Beat and Block Dharampur Forst Range during the year 2021-22. Detail as under:-

Sr No	Particulars	Qty.	Rate/1ha.	Amount
	Lantana Eradication Work infested upto 100% area 55.5 ha. @ 2021-22			
1.	Lantana eradication infested upto 100% by CRS method 2021-22	55.5 ha.	31750	17,62,125.00
2.	1 st Maintenance of Lantana Eradication 2023-24	55.5 ha.	5750	3,19,125.00
3.	2 nd Maintenance of Lantana Eradication 2024-25	55.5 ha.	3500	1,94,250.00
4.	3 rd Maintenance of Lantana Eradication 2025-26	55.5 ha.	3500	1,94,250.00
			Total	24,69,750.00

Range Forest Officer
Dharampur Forest Range
Dharampur Distt. Solan (H.P.)

Divisional Forest Officer
Solan Forest Division, Solan