

COMPLIANCE REPORT
(FP/GJ/ROAD/41444/2019)

From :- Prvinbhai Gokalbhai Bhanderi
R/O:-Village- Hadmatiya
Taluka :- Talala
Dist. :- Gir Somnath
Date :-02/12/2024

To,
The Deputy Conservator of Forest,
Gir (West) Division, Sardarbag,
Junagadh

Sub. :- In-principle (Stage-I) approval of Central Government under Forest (Conservation) Act 1980 for diversion of 0.4590 ha. Reserved Forest land for RCC/ Black tarred road connecting to Rampara-Mandorna road at village Hadmatiya in favour of Shri Pravinbhai Gokalbhai Bhanderi in Junagadh District of Gujarat-reg.

Ref. :- Government of India Ministry of Environment, Forest & Climate Change Integrated Regional Office, Gandhinagar Letter No. 6-GJB 005/2021-BHO/
dt. 29/06/2021
Online Proposal No. FP/GJ/ROAD/41444/2019.

With reference to the above letter I, Pravinbhai Gokalbhai Bhanderi, would like to inform you that my proposal number .(FP/GJ/ROAD/41444/2019) has been approved in principle/Stage-1 through the reference letter of the Central Govt. Following is the compliance report of the conditions given in the letter as below.

1. General Conditions

Sr. No.	Conditions	Compliances
A.Condition which need to be complied prior to handing over of forest land by the state forest Department.		
1	The cost of compensatory afforestation on the degraded CA land (1.00 ha.) at the Prevailing age rates as per compensatory afforestation scheme (including the cost of survey, demarcation and erection of permanent pillars etc. as required for securing the land against encroachment) shall be deposited in advance with the state Forest Department by the project authority. The CA will be maintained for 10 years. The scheme may include appropriate provision for anticipated cost increase for works scheduled for subsequent years.	I Transfer the Cost of CA land amount Rs.7,19,828/- with NEFT/RTGS from State bank of India Branch Name Talala Gir By Cheque No 068481 Dated 21/09/2024 on Gujarat CAMPA Account No. 150686141444887 IFSC Code: UBIN0996335 Bank Name & Address: Union Bank Of India FCS Centre,21/1, III Floor, Jelitta Towers, Mission Road, Bengaluru-560027 all fund Transferred as on dated mention above. Challan Copy Attached Herewith.
2	The State Government shall charge the Net Present Value (NPV) for the 0.459 ha forest area to be diverted under this proposal from the Usey Agency as per the order of the Hon'ble Supreme Court of India dated 30/10/2002, 01/08/2003,	I Transfer the Cost of NPV amount Rs.4,39,622/- with NEFT/RTGS from State bank of India Branch Name Talala Gir By Cheque No 068481 Dated 21/09/2024 on Gujarat CAMPA Account

	28/03/2008, 24/04/2008 and 09/05/2008 in IA No.566 in WP © No.202/1995 and as per the guidelines issued by the Ministry vide letters No. 5-1/1998-FC (Pt.II) dated 18/09/2003, as well as letter No. 5-2/2006-FC dated 03/10/2006 and 5-3/2007-FC dated 05/02/2009 and chapter 3 of FCA Handbook, 2019 in this regard.	No. 150686141444887 IFSC Code: UBIN0996335 Bank Name & Address: Union Bank Of India FCS Centre,21/1, III Floor, Jelitta Towers, Mission Road, Bengaluru-560027 all fund Transferred as on dated mention above. Challan Copy Attached Herewith.
3	The User Agency should prepare a site specific Wildlife Management Plan to Mitigate the effects of the project over wildlife before the issuance of Stage-II approval and imlemented by User Agency at their own project cost.	-Not Applicabele-
4	All the funds received from the user agency under the project shall be transferred / deposited to CAMPA fund only through e-portal (https://parivesh.nic.in/)	Already all fund Transfer as above.
5	The complete compliance of the FRA-2006 shall be ensured by way of prescribed certificate from the concerned District Collector.	Attached herewith.
6	all the condition stipulated by SBWL/CWLW, Gujarat State letter No. WLP/32/B/4987-88/2020-21 dated 01/12/2020 shall be strictly followed by User Agency under strict supervision of State Forest Department .	I Agreed and Noted.
7	Violation of any of these condition will amount to violation of Forest (Conservation) Act, 1980 and action would be taken as prescribed in para 1.21 of Chepter 1 of the Handbook of Coprehensive Guidelins of Forest (Conservation) Act, 1980 as issued by this Ministry's letter No.5-2/2017-FC dated 28/03/2019.	I Agreed and Noted.
8	The compliance report shall be uploaded on e-portal (https://parivesh.nic.in/)	Already Uploaded on E-portal.
9	The KML files of diverted area and CA areas shall be uploaded on the e-Green watch portal with all requisite details prior to Stage-II approval.	Pertain to Forest Department.
B:Conditions which need to be stricly complied on field after handing over of forest land to the User Agency by the State Forest Department but the compliance in form of undertaking shall be submitted prior to Stage-II approval:		
1.	Legal status of the forest land shall remain unchanged	I Agreed and Noted.
2	Compensatory afforestation shall be taken up by the Forest Department over 1.00 ha degraded forest land at Survey No. 87, Village-Jasapur,	Pertain to Forest Department.

	Taluka-Talala, District-Gir Somnath at the cost of the user agency. As far as possible, a mixture of local naïve species shall be planted and monoculture of any species, especially non-native species should be avoided.	
3.	Additional amount of the NPV of the diverted forest land , any becoming due after finalization of the same by the Hon'ble Supreme Court of India on receipt of the report from the Expert Committee, shall also be charged by the State Government from the User Agency. The User Agency shall furnish an undertaking to this effect.	I Agreed and Noted. Undertaking attached herewith.
4.	User Agency shall restrict the felling of trees up to 33/minimum number in the diverted forest land and the trees shall be felled under the strict supervision of the State Forest Department and the cost of felling of trees shall be deposited by the User Agency with the State Forest Department.	I Agreed and Noted.
5	The boundary of the diverted forest land shall be suitable demarcated on ground at the project cost, as per the directions of the concerned Divisional Forest Officer.	I Agreed and Noted.
6	The User Agency shall raise strip plantation on both sides of the road as per the IRC norms.	I Agreed and Noted.
7	The layout plan of the proposal shall not be changed without prior approval of Central Government	I Agreed and Noted.
8	No labour camp shall be established on the forest land.	I Agreed and Noted.
9	The User Agency shall provide any alternate fuels preferably LPG to the labourers and the staff working at the site so as to avoid any damage and pressure on the nearby forest areas.	I Agreed and Noted.
10	The period of diversion under this approval shall be co-terminus with the period of the project life.	I Agreed and Noted.
11	The forest land shall not be used for any purpose other than that specified in the project proposal	I Agreed and Noted.
12	The forest land proposed to be diverted shall under no circumstances be transferred to any other agencies, department, or person without prior approval of Central Government	I Agreed and Noted.
13	User agency shall raise strip plantation on both sides and central verge of the road as per the IRC norms.	I Agreed and Noted.

14	Speed regulating signage will be erected along the road at regular intervals in the Protected Areas / Forest areas.	I Agreed and Noted.
15	Sufficient firewood, preferable alternate fuel, shall be provided by the User Agency to the labourers after purchasing the same from the State Forest Department or the Forest Development Corporation or any other legal source of alternate fuel.	I Agreed and Noted.
16	No additional or new path will be constructed inside the forest area for transportation of construction materials for execution of the project work	I Agreed and Noted.
17	The State Government and user agency shall comply the provisions of the all Acts, Eules. Any, for the time being in force, as applicable to the project	I Agreed and Noted.
18	Violation of any of these conditions will amount to violation of Forest (Conservation) Act, 1980 and action would be taken as per para 1.21 of FCA, 1980 Handbook 2019	I Agreed and Noted.
19	Any other condition that the Ministry of Environment, Forest & Climate Change may stipulate from time to time in the interest of conservation, protection and development of forest & wildlife.	I Agreed and Noted.

I request you please kept valid the compliance report for doing further necessary formal approval for diversion of forest land.

I Pravibhai G. Bhanderi, Village :-Hadmatiya has been deposited addition Payment towards Processing & Registration Rs.7,400/- and Trees Transportation Charged has been paid vide challan No.24995 & No.24996 of SBI Junagadh S.P. Office Junagadh Dt. 02/12/2024 in the name of Deputy Conservator of Forests, Gir West Division Junagadh.

Hope above compliance are in order.

Considering the above facts, we request you to kindly process our case for issuing working permission & formal permission at the earliest possible. Thanking You,

Encl. :- (1) Copy of Challan
(2) Undertaking
(3) FRA Certificate

Yours Faithfully,



(Pravinbhai Gokalbhai Bhanderi)

UNDERTAKING

Additional amount of the NPV Condition No.03

I undersigned Shri Prvinbhai Gokalbhai Bhanderi At.-Madhupur(Gir), Taluka-Talala, Dist. Gir Somnath hereby gives acceptance that if permission will granted for diversion of of 0.4590 ha. Reserved Forest land for RCC/ Black tarred road connecting to Rampara-Mandorna road at village Hadmatiya purpose, I would abide by any additional condition stipulated by the Hon'ble Supreme Court / Central Government / State Government related for the Protection / Conservation / Development of forests and wildlife.

Date: 02/ 12/2024
Place: Hadmatiya


(Prvinbhai Gokalbhai Bhanderi)

SB/NI/RS 2024/P214960482

Application For NEFT/RTGS Remittance

Counterfoil

State Bank of India TALALA GIR BR. (60066)

Branch

Date

Received Rs.

From

By Cheque No.

Transfer for NEFT/RTGS

On

Bank

Branch

Favouring

Account No.

IFSC Code

Bank's Charges Rs.

Total Rs.

(Rupees

only)

અચિત એગ્રો ફુડ પ્રોડક્સ

Pherroni P.O.
ખોખાઈટર



કલેક્ટર અને જિલ્લા મેજીસ્ટ્રેટની કચેરી ગીર સોમનાથ જિલ્લો
 વેરાવળ-તાલાલા રોડ, મું.ઈણાજ, તા.વેરાવળ, જિ.ગીર સોમનાથ
 ફોન નં.૦૨૮૭૬-૨૮૫૩૪૪ ફેક્સ નં.૦૨૮૭૬-૨૮૫૩૦૦
 e-mail:- collectorgirsomnath@gmail.com

રજી.ઓડી.થી

નં.લેન્ડ/૨/સી/૨૭૩૬/૨૦૨૦


તા. /૧૨/૨૦૨૦

પ્રતિ,
 શ્રી પ્રવિણભાઈ ગોકળભાઈ ભંડેરી
 રહે.હડમતીયા (ગીર), તા.તાલાલા

વિષય:- F.R.A- 2006 અંતર્ગતનું પ્રમાણપત્ર આપવા બાબત.

ઉપરોક્ત વિષય પરત્વે જણાવવાનું કે, આપશ્રીએ તા.૧૦/૧૦/૨૦૧૯ ના પત્રથી ગીર સોમનાથ જિલ્લાના તાલાલા તાલુકાના હડમતીયા ગામે સ.નં.૨૨૫/૧/પૈ.૨ ની બિનખેતી થયેલ જમીનમાંથી રામપરા-મંડોરણા રોડ સુધી આર.સી.સી. રોડ બનાવવા માટે સ.નં.૨૩૭ નો પ્રોટેક્ટેડ ફોરેસ્ટની જમીન આવેલ છે. જેમાંથી ૫૧૦ મીટર લંબાઈ તથા ૯ મીટર પહોળાઈ ધરાવતો રોડ બનાવવાનું જણાવી આ કામે ફોરેસ્ટ ડિપાર્ટમેન્ટ દ્વારા માંગવામાં આવેલ એફ.આર.એ.-૨૦૦૬ અંતર્ગત પ્રમાણપત્ર મળવા માંગણી કરેલ છે. જે અન્વયે કલેક્ટરશ્રીનું F.R.A-2006 અંતર્ગતનું પ્રમાણપત્ર આ સહ સામેલ રાખી મોકલવામાં આવે છે. જેનાથી વિદિત થવા વિનંતી છે.

બિડાણ :- અસલ પ્રમાણપત્ર


 મામલતદાર-૨
 ગીર-સોમનાથ જિલ્લો
 વેરાવળ



FORM-I
(For Linear Projects)
Government Of Gujarat
Office Of The District Collector Gir Somnath

No. 99/2020

Dated:- 27/08/2020
05/12/2020

To Whomsoever It May Concern

In Compliance Of The Ministry Of Environment And Forests (Moef), Government Of India's Letter No.11-9/98-Fc (Pt.) Dated 3rd August 2009 Wherein The Moef Issued Guidelines On Submission Of Evidences For Having Initiated And Completed The Process Of Settlement Of Right Under The Scheduled Tribes And Other Traditional Forest Dwellers (Recognition of forest Rights) Act, 2006 ("FRA, for short) on the forest land proposed to be diverted for non-forest purposes, read with MoEF's letter dated 5th february 2013 where in MoEF issued certain relaxation in respect of linear projects, it is certified that 0.4590 hectares of forest land proposed to be diverted in favor of Pravinbhai Gokalbhai Bhandari for purpose of building r.c.c./black tarred road laying in Gir somnath(veraval) distret falls within jurisdiction

Sr.no	Particulars	Area required in sq.m & hectare
1.	HADMATIYA (servey no.237)	0.4590
	Total required area in hectares	0.4590


It is further certified that:


(a) The complete process for identification and settlement of rights under the FRA has been carried out for the entire 0.4590 hectares of forest land proposed for diversion. A copy of records of all consultation and meetings of the Forest Rights Committee(s), Gram Sabha(s), Sub-Division Level Committee(s) and the District Level Committee are enclosed as annexure __ to _ annexure (N.A)

(b) The diversion of forest land for facilities managed by the Government as required under Section 3 (2) of the FRA Act have been completed and the Gram Sabhas have given their consent to it; (N.A)


(c) the proposal does not involve recognised rights of primitive tribal groups and pre-agricultural committies.

Enclosed: As Above


Mammatdar
Talala


Deputy Collector
Veraval




(Ajay Prakash)
Collector & District magistrate
Gir Somnath



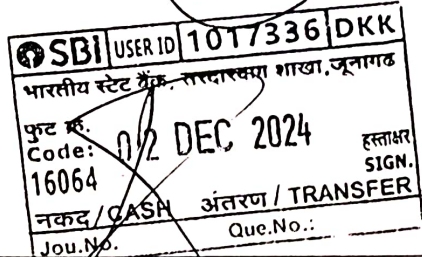

Pravinbhai P.C.

COMPUTERISED-PROCESS		બેંક માં સરકારી નાણા જમા કરાવવાનું ફોર્મ		
બેંકનું નામ	S.B.I. જુનાગઢ		બેંક કોડ	
સન્ટેશવાહકનું નામ		સદર	કોડ	સદરનું નામ
ઓફીસ અથવા પાર્ટીનું નામ (નાણા જમા કરાવનાર)	શ્રી પ્રવીણભાઈ ગોકળભાઈ ભંડેરી રહે. હડમતીયા (ગીર), તા.તાલાલા જી. ગીર સોમનાથ	MAJOR HEAD	8782	ફોરેસ્ટ રેમીટ-સ ગીર પશ્ચિમ વિભાગ, જુનાગઢ F/JND-5
ઓફીસ અથવા પાર્ટીનું સરનામું	નાયબ વન સંરક્ષક ગીર પશ્ચિમ વિભાગ, જુનાગઢ	SUB MH	00	
ડી.ડી.ઓ. નં.:-	985	MINOR HEAD	103	
કાર્ડ નં.	133	SUB HEAD	01	
ફોન નં.	0285-2631044	DEMAND NO.	0	
ભરવામાં આવેલ નાણાની સંપૂર્ણ વિગત	રકમ રૂ. ૭૪૦૦/-	નાણા જમા કરાવવા હુકમ કરનાર અધિકારી ના કચેરી સરનામા અને હોદ્દો સાથેની સહી		
એફ.સી.ઓ. ૧૯૮૦ હેઠળની દરખાસ્તમાં રજીસ્ટ્રેશન અને પ્રોસેસીંગ ફી પેટે રકમ જમાં કરાવવામાં આવી.		<p style="text-align: center;">Xc</p> <p style="text-align: center;">નાયબ વન સંરક્ષક ગીર પશ્ચિમ વિભાગ, જુનાગઢ</p> <p style="text-align: center;">24995</p> <p style="text-align: center;">SBI USER ID: 1017336 DKK</p> <p style="text-align: center;">ભારતીય સ્ટેટ બેંક, સરદારવાગ શાખા, જુનાગઢ</p> <p style="text-align: center;">ફુટ વં. Code: 02 DEC 2024 16064</p> <p style="text-align: center;">નકદ/CASH અંતરણ/TRANSFER</p> <p style="text-align: center;">Jou.No. _____</p>		
રૂ. આંકડામાં	રૂ. ૭૪૦૦/-			
શબ્દોમાં	અંકે રૂ. સાત હજાર ચારસો પુરા.			
(નાણા જમા કરાવનારની સહી				
બેંકના ઉપયોગ માટે				
નોટોની વિગત	નોટોની સંખ્યા કુલ કિંમત			
COINS-સિક્કા				
5				
10				
20				
50				
100	74 = 7400/-			
500				
2000				
ડ્રાફ્ટ નં.				
કુલ				

RECEIVED RS(

) IN WORDS RS.

Bhuvani P. CR.

COMPUTERISED-PROCESS		બેંક માં સરકારી નાણા જમા કરાવવાનું ફોર્મ		
બેંકનું નામ	S.B.I. જુનાગઢ		બેંક કોડ	
સન્દેશાવાહકનું નામ		સદર	કોડ	સદરનું નામ
ઓફીસ અથવા પાર્ટીનું નામ (નાણા જમા કરાવનાર)	શ્રી પ્રવીણભાઈ ગોકળભાઈ ભંડેરી રહે. હડમતીયા (ગીર), તા.તાલાલા જી. ગીર સોમનાથ	MAJOR HEAD	8782	ફોરેસ્ટ રેમીટન્સ ગીર પશ્ચિમ વિભાગ, જુનાગઢ F/JND-5
ઓફીસ અથવા પાર્ટીનું સરનામું	નાયબ વન સંરક્ષક ગીર પશ્ચિમ વિભાગ, જુનાગઢ	SUB MH	00	
ડી.ડી.ઓ. નં.:-	985	MINOR HEAD	103	
કાર્ડેક્ષ નં.	133	SUB HEAD	01	ડીપોઝીટ
ફોન નં.	0285-2631044	DEMAND NO.	0	
ભરવામાં આવેલ નાણાની સંપૂર્ણ વિગત	રકમ રૂ. ૧૧,૧૦૦/-	નાણા જમા કરાવવા હુકમ કરનાર અધિકારી ના કચેરી સરનામા અને હોદ્દો સાથેની સહી		
એફ.સી.એ. ૧૯૮૦ હેઠળની દરખાસ્તમાં પત્ર નં.- 6-GJB 005/2021-BHO/ Dt.29-06-2021 થી સૈધ્ધાંતિક મંજૂરી મળેલ છે. જેની બી. ની શરત નં.૪ મુજબ ડાવર્ઝન એરીયામાં આવતા ઝાડ કાપવા તેમજ વાહતુક ના ખર્ચ પેટે રકમ ડિપોઝીટ તરીકે જમા કરવામાં આવી. ડીપોઝીટ ની રકમ રૂ. ૧૧,૧૦૦/-		 નાયબ વન સંરક્ષક ગીર પશ્ચિમ વિભાગ, જુનાગઢ		
રૂ. આંકડામાં	રૂ. ૧૧,૧૦૦/-			
શબ્દોમાં	અંકે રૂ. અગીયાર હજાર એકસો પુરા.			
(નાણા જમા કરાવનારની સહી				
બેંકના ઉપયોગ માટે				
નોટોની વિગત	નોટોની સંખ્યા કુલ કિંમત			
COINS-/સિકકા				
5				
10				
20				
50				
100	16 = 1600/-			
500	14 = 7000/-			
2000				
ટ્રાફ્ટ નં.				
કુલ				

RECEIVED RS() IN WORDS RS.

Pharmani P-02