

**Sub:- Diversion of 4.7732 Hectare Reserved forest land for upgradation of two lanning to four lanning from Kalavad to Jamnagar section from stretches 50+925 to 4+700 package-II in Jamnagar District.**

**(Stage-I Compliance)**

**A. Condition Which needs to be complied prior to handing over of forest land by the State Forest Department:**

Sr. No	Particulates	Compliance
1.	The cost of compensatory afforestation at the prevailing wage rates as per compensatory afforestation scheme and the cost of survey, demarcation and erection of permanent pillars if required on the CA land shall be deposited in advance with the Forest Department by the project authority. The CA will be maintained for 10 years. The scheme may include appropriate provision for anticipated cost increase for works scheduled for subsequent years.	The cost of compensatory afforestation (CA) amount (Rs 71,62,650/- has been paid with following details- 1.Application No.- 6127083004 2.MoEF/SG File No.- FC-6/GJB-25/2023-GNR 3.Beneficiary Name: CAMPA, Gujarat. 4.Account No.- 5032500361238 5.Bank Name & Address: CANARA BANK, GUJARAT CAMPA Copy of the acknowledgement slip is attached as <b>Annexure-1.</b>
2.	The state Government shall charge the Net Present Value (NPV) for <b>4.7732 Ha.</b> Forest area to be diverted under this proposal from the User Agency as per the orders of the Hon'ble Supreme Court of India dated 30/10/2002, 01/08/2003, 28/03/2008, 24/04/2008 and 09/05/2008 in IA No. 566 in WP (C) No. 202/1995 and as per the guidelines issued by the Ministry vide letters No. 5-1/1998-FC (Pt.II) dated 18/09/2003, as well as letter No. 5-2/2006-FC dated 03/10/2006 and 5-3/2007-FC dated 05/02/2009 and <b>revision of NPV vide Ministry letter No. 5-3/2011-FC(Vol-I) dated 06.01.2022 in this regards.</b>	The Cost of Net Present Value (NPV) amount (Rs 41,11,587/- has been paid with following details- 1.Application No.- 6127083004 2.MoEF/SG File No.- FC-6/GJB-25/2023-GNR 3.Beneficiary Name: CAMPA, Gujarat. 4.Account No.- 5032500361238 5.Bank Name & Address: CANARA BANK, GUJARAT CAMPA Copy of the acknowledgement slip is attached as <b>Annexure-1.</b>
3.	Additional amount of the NPV of the diverted forest land, if any becoming due after finalization of the same by the Hon'ble Supreme court of India on receipt of the report form the Expert Committee, shall be charged by State Government from the User Agency. The User Agency shall furnish and undertaking to this effect.	Noted. An Undertaking to this effect is attached herewith as <b>Annexure-II.</b>
4.	The complete compliance of the FRA, 2006, shall be ensured by way of prescribed certificate from the concerned District Collector.	Noted. The FRA certificate shall be submitted before the issuance of Final Approval. An Undertaking to this effect is attached as <b>Annexure-III.</b>

5.	The boundary of the diverted forest land shall be suitably demarcated on the ground at the project cost, as per the direction of the concerned Divisional Forest Officer.	The boundary of the diverted forest land shall be suitably demarcated on ground as directed by concerned Divisional Forest Officer.
6.	The KML file of the area to be diverted and the CA areas shall be uploaded on the E-Green Watch portal with all requisite details, before issuing working permission towards linear projects of submitting compliance report for seeking Final stage-II approval, as the case may be.	The KML file of area proposed for diversion shall be uploaded on the E-Green watch portal with all requisite details.
7.	All the funds received from the user agency under the project shall be transferred/deposited to CAMPA fund only through e-portal.	All the Payments made regarding Forest diversion proposal under the project i.e. Rs <b>1,94,34,237/-</b> has been deposited in CAMPA Ad-hoc Account-5032500361238.



Executive Engineer  
National Highway Division  
RAJKOT.

**B. Conditions which needs to be strictly complied on field after handing over of the forest land to the User Agency by the State Forest Department but the compliance in form of undertaking shall be submitted prior to Final/Stage-II approval.**

Sr. No	Particulates	Compliance
1.	Legal status of the forest land shall remain unchanged.	Noted, the Legal status of the forest land shall remain unchanged. The diverted forest land shall only be used for road widening purpose.
2.	Forest land will be handed over to the User Agency only after required non-forest land for the project is handed over to the User Agency.	Noted
3.	Compensatory Afforestation shall be taken up by the Forest Department over 10.00 Ha. Degraded forest land, Survey No. 206Pt 5/1/1, village-Vodisang, Taluka-Kalavad, Range-Jamnagar of Gujarat at the cost of the User Agency. As far as possible, a mixture of local indigenous species shall be planted and mono-culture of any species may be avoided.	Noted and will be complied.
4.	User agency shall restrict the felling of tree to 334 tree/minimum numbers in the diverted forest land and the tree shall be felled under the strict supervision of the State Forest Department and cost of felling of tree be deposited by the User agency with the state forest Department.	Noted and will be complied.
5.	The user agency shall raise strip plantation on both side and central verge of the road as per the IRC norms.	Noted and will be complied.
6.	Speed regulating signage will be erected along the road at regular intervals in the Protected Areas/Forest Areas.	Noted and will be complied.
7.	The tree with bird nests, reptiles and habitat of wildlife was observed than such tree shall be treated with special care for relocation in the forest land by Forest Department at the Cost of User agency.	Noted and will be complied.
8.	User agency shall obtain Environmental clearance as per the Provisions of the Environmental (Protection) Act, 1986, if applicable.	Environmental Clearance is not required for this project.
9.	No damage of the flora and Fauna of the adjoining area shall be caused.	Noted and will be complied.
10.	The layout plan of the proposal shall not be changed without prior approval of the Central government.	Noted and will be complied.
11.	No labour camp shall be established on the forest land.	Noted and will be complied.
12.	Sufficient firewood, preferably the alternate fuel, shall be provided by the User Agency to the labourer after purchasing the same from the State Forest Department or the Forest Development Corporation or any other legal source of alternate fuel.	Noted and will be complied.

13.	The boundary of the diverted forest land shall be suitably demarcated on ground at the project cost, as per the directions of the concerned Divisional Forest Officers.	The boundary of the diverted forest land shall be suitably demarcated on ground as directed by concerned Divisional Forest Officer.
14.	No additional of new path will be constructed inside the forest area for transportation of construction materials for execution of the forest work.	Noted and will be complied.
15.	The period of diversion under this approval shall be co-terminus with the period of lease to be granted in favor of the user agency or the project life, whichever is less.	Noted.
16.	The forest land shall not be used for any purpose other than that specified in the project proposal.	Noted and will be complied.
17.	The forest land proposed to be diverted shall under no circumstances be transferred to any other agencies, department or person without prior approval of Govt. of India.	Noted.
18.	The User Agency shall submit the annual self-compliance report in respect of the above stated conditions to the State Government and Integrated Regional Office, Gandhinagar by the end of March every year.	Noted and will be complied.
19.	The User agency shall comply with all the provisions of the all Acts, Rules, Regulations, Guidelines, Hon'ble Court Order (s) and NGT order (s) pertaining to this project, if any, for the time being in force, as applicable to the project.	Noted and will be complied.
20.	Violation of any of these conditions will amount to violation of Forest (Conservation) Act, 1980 and action would be taken as per the MoEF&CC Guideline F.No.11-42/2017-FC dt. 29/01/2018.	Noted.
21.	Any other condition that the Ministry of Environment, Forest & Climate Change may stipulate from time to time in the interest of conservation, protection and development of forests & Wildlife.	Noted.
22.	The compliance report shall be uploaded on e-portal ( <a href="https://parivesh.nic.in">https://parivesh.nic.in</a> ).	The compliance report shall be uploaded on e-portal ( <a href="https://parivesh.nic.in">https://parivesh.nic.in</a> ).

  
 Executive Engineer  
 National Highway Division  
 RAJKOT.




**Specific Conditions:**


Sr. No	Particulates	Compliance
1.	The User agency shall construct underpasses of 2-3- meter height at every 500 meters along length of the road in forest land for safe passage of the animals.	<ul style="list-style-type: none"><li>○ The forest diversion area (4.7732 Ha.) in proposed project is situated in total .about 1620m length in total four nos. isolated forest blocks namely Dhudsia, Modpar, Pasaya and Sapda.</li><li>○ As per Part-II (recommended by CF) of Forest proposal, there is no Protected area or significant Wildlife presence in the project area.</li><li>○ As per above cited conditions, the construction of underpasses of 2-3- meter height at every 500 meters along length of the road in forest land is not required/applicable.</li></ul>
2.	The User agency shall construct 6 feet high wall along the boundaries of the non-forest land proposed for CA.	An amount of Rs. 72,10,000/-for the same has been paid as per payment details in <b>Annexure-I</b> .
3.	User Agency shall provide at its cost required number of solar pumps as given by the Forest Department for irrigating the CA plantation.	An amount of Rs. 9,50,000/- for the same has been paid as per payment details in <b>Annexure-I</b> .

Date : 25-03-2025

Place : Rajkot

  
**Executive Engineer**  
National Highway Division  
Rajkot

## ANNEXURE-I : PAYMENT DETAILS

Sno.	Proposal Detail	Application_No	Application No (New)	Date of IN-PRINCIPLE	Amount to be Paid/Amount Paid (in Rs.)	Payment Status	Payment Detail	Demand Letter
1	<a href="#">FP/GJ/ROAD/27083/2017</a>  Four laning of Kalavad-Jamnagar section of NH-927D in the State of Gujarat	ROAD270832017004	6127083004	06 Nov 2023	<div><div>CA:7162650/- ,</div><div>PCA:0/- ,</div><div>Safety Zone:0/- ,</div><div>NPV:4111587/- ,</div><div>Solar Pumps for Irrigation of CA plantation :950000/-</div><div>Other Charges2 :0/-</div><div>Other Charges3 :0/-</div><div>Total :19434237/-</div></div> <div><div>Addl CA :0/-</div><div>CAT :0/-</div><div>Addl PA :0/-</div><div>Construction of 6 feet high wall along the CA land :7210000/-</div></div>	<div><div></div><div>Paid</div></div>	<div>Fund Demand Verified by :31 Jan 2024</div> <div>Nodal Officer On</div> <div>Bank Name :Union Bank Of India</div> <div>Mode of Payment :NEFT/RTGS (Challan)</div> <div>Challan Generated On :06 Mar 2025</div> <div>Transaction Date :11 Mar 2025</div>	<div><a href="#">Demand Letter</a></div> <div><a href="#">Generated Challan</a></div>

## **Annexure-II**

**Project Name:** Diversion of 4.7732 Hectare Reserved Forest land for upgradation of two lanning to four lanning from Kalavad to Jamnagar section from stretches 50+925 to 4+700 package-II in Jamnagar District.

### **UNDERTAKING TO PAY THE ADDITIONAL NET PRESENT VALUE (NPV)**

**I, Executive Engineer,** National Highway Division Rajkot, undertake that, we agree to pay the Additional amount of NPV of diverted forest land, if any, becoming due after finalization of the same by the Hon'ble Supreme court of India on receipt of the report from the Expert Committee, which shall be charged by the State Government from the User Agency.

Date: 26/03/2025

Place: Rajkot



**Executive Engineer**  
National Highway Division  
Rajkot

### **Annexure-III**

**Project Name:** Diversion of 4.7732 Hectare Reserved Forest land for upgradation of two lanning to four lanning from Kalavad to Jamnagar section from stretches 50+925 to 4+700 package-II in Jamnagar District.

### **UNDERTAKING REGARDING FRA CERTIFICATE**

**I, Executive Engineer**, National Highway Division Rajkot, certify that; we agree to provide FRA certificates under the Schedule Tribes & Other traditional Forest Dwellers Act-2006 on the Forest land proposed to be Diverted for the above project before the issuance of Final Approval. The complete compliance of the FRA, 2006 shall be ensured by way of prescribed certificate from the concerned District Collector.

Date: 26/03/2025

Place: Rajkot



**Executive Engineer**  
National Highway Division  
Rajkot



FORM-I  
(for linear projects other than Plantations)  
[Rule 6(3) (e) of Forest (Conservation) Rules 2003 as amended up to date]  
Government of Gujarat  
Office of District Collector Jamnagar  
No.JMN-4/420250145805/2025  
Dated:29/07/2025

**TO WHOMSOEVER IT, MAY CONCERN**


In compliance of the Rule 6(3)(e) of the Forest (Conservation) Rules, 2003 [as amended vide the Forest (Conservation) Amendment Rules 2014; Forest (Conservation) second Amendment Rules 2014; and Forest (Conservation) Amendment Rules 2016] it is certified that 4.7732 hectares of forest land proposed to be diverted in favour of **Executive Engineer, National Highway Division, Rajkot for Upgradation of Kalavad-Jamnagar (Package-II) Section of NH-927D Two lane to Four laning from Sapda, Pasaya, Modpar, Dhudsiya village in Jamnagar district falls within the jurisdiction of Jamnagar Tehsils.**

LHS side of Project Alignment-Deatails of Protected Forest Area Required for Widening of Existion Kalavad-Jamnagar Road of Section NH 927D					
Sr. no.	Discription	Location	Survya No	ROU in ha	
				Length ha.	Width in ha.
1	Widening of Existion Kalavad-Jamnagar Road of Section NH 927D	Village:Sapda, Taluka:Jamnagar	34	0.0	0.065919
2		Village:Sapda, Taluka:Jamnagar	22	0.0	0.070048
3		Village:Pasaya, Taluka:Jamnagar	72	0.8691	0.0
4				0.187	0.0
5				0.1329	0.0
6				0.0	1.8186
7				0.0	0.2394
8		Village:Modpar, Taluka:Jamnagar	135	0.1397	0.0
9				0.0240	0.0
10				0.00	0.9289
11		Village: Dhudsiya, Taluka:Jamnagar	233	0.2076	0.00
12				0.00	0.2623
	TOTAL				4.7732

It is further certified that:

- (a) the complete process 4.7732 hectares of forest land proposed for diversion. A copy of records of all consultations and meetings of the Forest Rights Committee(s), Gram Sabha(s), Sub-Division Level Committee(s) and the District Level Committee are enclosed, (NOT APPLICABLE)

...2



...2...

- (b) the diversion of forest land for facilities managed by the Government as required under section 3 (2) of the FRA, 2006 have been completed and the Gram Sabhas have given their consent to it; (NOT APPLICABLE)
- (c) the proposed area does not involve recognized rights of Primitive Tribal Groups and PreAgricultural Communities.

Place: Jamnagar  
Date :29 /07/2025

To,  
Executive Engineer,  
National Highway Division,  
Dr. Rajendra Prasad Road,  
Rajkot



*K.B. Thakkar*  
K.B.Thakkar(IAS)  
Collector, Jamnagar.