

To,
Dy.Conservator of Forest,
Office of the Dy.Conservator of Forest,
Bhavnagar Forest Division,
Dist.- Bhavnagar.

Subject :- Proposal for Diversion of 598.2427 Ha. Forest land for Methala Bandhara Irrigation Project near Village Methala in Talaja Taluka in Bhavnagar District of Gujarat State.

Online Proposal No :- FP/GJ/IRRIG/44298/2020

Reference :- Ministry of Environment, Forest and Climate Change (Forest Conservation Division)

Indira Paryavaran Bhavan, Jor Bag Road, Aliganj New Delhi -110003 File No- 8-06-2021-FC

Letter no I/67907/2024 Dated:-15 March,2024

Respected Sir,

With reference to the above cited subject and reference, Proposal was made for the Methala Bandhara Irrigation Project near Village Methala in Talaja Taluka in Bhavnagar District of Gujarat State. Principal approval is given by above reference on compliance report on fulfilment of conditions mentioned in above reference letter. Whereby compliance all the conditions as mentioned below. We request your good offices for your kind review and approval of the same for further proceedings.


SR No.	Details Of Condition	Compliance
1	Legal status of the diverted forest land shall remain unchanged.	Agree
2	The State Government shall ensure that the area proposed for CA is non- forest land and the same has been handed over to the forest department for the purpose of Compensatory Afforestation. A certificate from the State Government/PCCF (HoFF) along with documentary evidence shall be submitted.	The order regarding the allotment of Non-Forest land 598.2427 Ha. Was issued by the Collector, Bhavnagar, on Dt.19-03-2020. The possession of the said land was handed over to the Forest Department on Dt.10-03-2026.
3	The User Agency will not use the diverted forest land for construction of buildings and other non-site-specific activities.	Agree
4	Muck will not be disposed on forest land and the same shall be done on identified non-forest land with due precautions and mitigation measures.	Agree
5	Six feet boundary wall shall be constructed at the cost of user agency along the boundary of the Non- Forest Land (NFL) proposed for CA in both patches towards the habitation and agriculture fields to prevent encroachment.	The amount Rs.15,63,11,473/- for the cost of constructing a six-foot boundary wall has been deposited to the Forest Department.
6	The User Agency shall provide at its costs the required number of Solar Pumps as given by the forest department for irrigating the CA plantation.	The amount Rs.1,50,00,000/- for the cost of the solar pump has been deposited to the Forest Department..

7	The species for Compensatory Afforestation have to be selected by the Forest Department Government of Gujarat keeping salinity in mind.	Applicable to Forest Department.
8	The Compensatory afforestation over non-forest land, equal in extent to the forest land being diverted, shall be raised by the State Forest Department at the project cost.	The Non forest 598.2427 Hector land handed over the Forest Department as on Dt.10-03-2026
9	The non-forest land identified for raising compensatory afforestation shall be transferred and mutated in favour of the State Forest Department before issue of the 'Final' approval under the Adhinyam.	The order regarding the allotment of land 598.2427 Ha. Was issued by the Collector, Bhavnagar, on Dt.19-03-2020. The possession of the said land was handed over to the Forest Department on Dt.10-03-2026.
10	The non-forest land transferred and mutated in favour of the State Forest Department or the revenue forest land, as the case may be, shall be notified by the State Government as Protected Forests under section 29 of the Indian Forest Act, 1927 or under the relevant section(s) of the local Forest Act. before issue of the 'Final' approval under the Adhinyam. The Nodal Officer shall report compliance in this regard along with a copy of the original notification declaring the non-forest land as PF, along with compliance of 'in-principle' approval.	The identified non-forest land for Compensatory Afforestation has been transferred and handed over to the State Forest Department on Dt.10-03-2026 and Section-4 Proposal submitted by Forest Division office vid Letter No. A/land/2736/T.11/1677/2025-26 Dt.12-03-2026.
11	The User Agency shall transfer the cost of raising and maintaining the compensatory afforestation, at the current wage rate, to the State Forest Department. The CA scheme may include afforestation of indigenous species with appropriate provision for anticipated cost increase for works scheduled for subsequent years.	The amount Rs.85,87,51,564/- for the cost of raising and maintaining the compensatory afforestation has been deposited to the Forest Department.
12	The compensatory afforestation scheme, as approved, shall be implemented by the State Forest Department at the project cost and the work of Compensatory Afforestation shall be started within two years of issue of order of diversion of the corresponding forest land.	Applicable to Forest Department.
13	The State Government shall realize the Net Present Value (NPV) of the forest land being diverted under this proposal from the User Agency as per the guidelines given in Chapter 3 of the Consolidated Guidelines and Clarification issued by the Ministry in accordance with the Hon'ble Supreme Court of India's order dated 28.03.2008, 24.04.2008 and 09.05.2008 in Writ Petition (Civil) No. 202/1995 in the matter of T. N. Godavarman Thirumalpad vs. Union of India.	The NPV amount Rs.40,09,06,363/- has been deposited to the Forest Department.
14	The User Agency shall furnish an undertaking to pay the additional amount of NPV, if so determined, as per the final decision of the Hon'ble Supreme Court of India;	The necessary undertaking is enclosed herewith as annexure-II.
15	Compensatory levies, to be realized from the User Agency, in lieu of diversion of forest land, shall be transferred/ deposited, through e-payment module	The amount has been deposited to the Forest Department and Paid details of State CAMPA Account

	(https://parivesh.nic.in/) of PARIVESH, into the concerned account of State/UT CAMPA, managed by the National Authority (CAMPA).	enclosed herewith as annexure-I.
16	The user agency shall undertake afforestation along the periphery of the reservoir and canals bank and maintain plantations with the State Forest Department (as applicable).	Agree
17	A Catchment Area Treatment Plan shall be prepared, and implemented by/or under the supervision of State Forest Department at the project cost, if applicable.	The Catchment Area Treatment Plan has been submitted in earlier proposal.
18	The user agency shall carry out muck disposal at pre-designated sites in such a manner so as to avoid its rolling down.	The necessary Muck Disposal Plan is enclosed herewith as annexure-III.
19	The dumping area for muck disposal shall be stabilized and reclaimed by planting suitable species by the user agency at the cost of project under the supervision of State Forest Department. Retaining walls and terracing shall be carried out to hold the dumping material in place. Stabilization and reclamation of such dumping sites shall be completed before handing over the same to the State Forest Department in a time bound manner as per Plan.	Muck generated from excavation of the dam foundation, spillway, diversion channel, and other associated structures will be entirely utilized in the construction of the approx. 2.00 km length of earthen dam embankment and other project components as per design specifications.
20	The State Government and the user agency shall ensure that the trees available between full reservoir level (FRL) and FRL - 4 meters are not felled.	No trees will be felled for the proposed project.
21	The user agency shall provide free water for the forestry related projects.	Agree
22	The User Agency, if required, shall obtain the environment clearance under the Environment Impact Assessment Notification, 2006 issued under the Environmental (Protection) Act; 1986.	Not Required .
23	No labour camp shall be established on the forest land and the User Agency shall provide firewood preferably alternate fuels to the labourers and the staff working at the site so as to avoid any damage and pressure on the nearby forest areas.	Agree
24	The boundary of the diverted forest land shall be demarcated on ground at the project cost, by erecting four feet high reinforced cement concrete pillars, each inscribed with its serial number, forward and back bearing and distance from pillar to pillar.	This work will be carried out after the Final approval of the diverted forest land.
25	The forest land shall not be used for any purpose other than that specified in the proposal.	Agree
26	The User Agency shall ensure that because of this project, no damage is caused to the wildlife available in the area.	Agree
27	The user agency shall explore the possibility of translocation of maximum number of trees identified to be felled and shall ensure that any tree felling shall be done only when it is unavoidable and that too under strict supervision of the State Forest Department.	No trees will be felled for the proposed project.

28	The cost of felling of trees shall be deposited by the User Agency with the State Forest Department.	No trees will be felled for the proposed project.
29	The layout plan of the proposal shall not be changed without the prior approval of the Central Government.	Agree
30	The forest land proposed to be diverted shall under no circumstances be transferred to any other agency, department or person without prior approval of the Central Government.	Agree
31	The User Agency shall implement the R & R Plan, if applicable, as per the R & R Policy of State Government in consonance with National R&R Policy, Government of India before the commencement of the project work and implementation. The said R & R Plan will be monitored by the State Government/Regional Office of MoEF&CC	Not Applicable
32	The User Agency shall submit the annual self-compliance report in respect of the above stated conditions to the State Government, concerned Regional Office and to this Ministry by the end of March every year regularly.	Agree
33	Any other condition that the concerned Regional Office of this Ministry may stipulate with the approval of competent authority in the interest of conservation, protection and development of forests & wildlife.	The necessary undertaking is enclosed herewith as annexure-IV.
34	The State Government, before issuing the final diversion order, shall ensure that the user agency has complied with all the provisions of the all Acts Rules, Regulations, Guidelines, Hon'ble Court Order (s) and NGT Order (s), including compliance of Forest Rights Act, 2006, pertaining to this project, for the time being in force, as applicable to the project.	Agree
35	Violation of any of these conditions will amount to violation of Van (Sanrakshan Evam Samvardhan) Adhinyam, 1980 and action would be taken as prescribed in para 1.16 of consolidated guidelines and clarifications issued under of Van (Sanrakshan Evam Samvardhan) Adhinyam, 1980 as issued by this Ministry's letter dated 29.12.2019.	Agree



 Deputy Executive Engineer
 Shetrunji Right Bank Canal Sub Division
 Talaja


 Executive Engineer
 Bhavnagar Irrigation Division
 Bhavnagar


Annexure-I

Sno.	Proposal Detail	Application_No	Application No (New)	Date of IN-PRINCIPLE	Amount to be Paid/Amount Paid (in Rs.)	Payment Status	Payment Detail	Demand Letter
1	FP(GJ/IRRI/44298/2020) (./viewreport.aspx?pid=FP(GJ/IRRI/44298/2020)) methala bandhara	IRRI/442982020614	574429861415	15 Mar 2024	CA: 0/-, Addl CA : 0/- PCA: 0/-, CAT : 0/- Safety Zone: 0/-, Addl PA : 0/- NPV: 0/-, In Pri. Condition No.5 Six Feet 156311473/- Other Charges1 0/-, Boudry wall const Other Charges2 0/- Other Charges3 0/- Total : 156311473/-	<input checked="" type="checkbox"/> Paid	Fund Demand Verified by : 24 Feb 2025 Nodal Officer On Bank Name : Union Bank Of India Mode of Payment : NEFT/RTGS (Challan) Challan Generated On : 25 Feb 2025 Transaction Date : 05 Mar 2025	Demand Letter (./writereaddata/Fundpdf/240220251302162089_FPGJIRRI/442982020_User_Fund_Demanded_1025B.px Generated Challan (./UserAccount/Neft_Challan.aspx?pid=IRRI/442982020614)
2	FP(GJ/IRRI/44298/2020) (./viewreport.aspx?pid=FP(GJ/IRRI/44298/2020)) methala bandhara	IRRI/442982020235	574429823515	15 Mar 2024	CA: 213817927/-, Addl CA : 0/- PCA: 0/-, CAT : 0/- Safety Zone: 0/-, Addl PA : 0/- NPV: 0/-, In- principle approval condition No. 6: 15000000/- Other Charges1 : 0/-, Solar pump : Other Charges2 : 0/- Other Charges3 : 0/- Total : 228817927/-	<input checked="" type="checkbox"/> Paid	Fund Demand Verified by : 19 Oct 2024 Nodal Officer On Bank Name : Union Bank Of India Mode of Payment : NEFT/RTGS (Challan) Challan Generated On : 19 Oct 2024 Transaction Date : 25 Oct 2024	Demand Letter (./writereaddata/Fundpdf/191020241145495664_FPGJIRRI/442982020_User_Fund_Demanded_12798.px Generated Challan (./UserAccount/Neft_Challan.aspx?pid=IRRI/442982020235)
3	FP(GJ/IRRI/44298/2020) (./viewreport.aspx?pid=FP(GJ/IRRI/44298/2020)) methala bandhara	IRRI/442982020919	574429891915	15 Mar 2024	CA: 199933637/-, Addl CA : 0/- PCA: 0/-, CAT : 0/- Safety Zone: 0/-, Addl PA : 0/- NPV: 0/-, Other Charges : Other Charges1 : 0/- Other Charges2 : 0/- Other Charges3 : 0/- Total : 199933637/-	<input checked="" type="checkbox"/> Paid	Fund Demand Verified by : 01 Aug 2024 Nodal Officer On Bank Name : Union Bank Of India Mode of Payment : NEFT/RTGS (Challan) Challan Generated On : 01 Aug 2024 Transaction Date : 14 Aug 2024	Demand Letter (./writereaddata/Fundpdf/0108202411449525460_FPGJIRRI/442982020_User_Fund_Demanded_62433.px Generated Challan (./UserAccount/Neft_Challan.aspx?pid=IRRI/442982020919)


<p>FP(GJ)/IRRIIG/44298/2020 (../viewreport.aspx?pid=FP(GJ)/IRRIIG/44298/2020)</p> <p>methala bandhara</p>	<p>IRRIIG442982020899574429889915 Mar 2024</p>	<p>CA: 0/-, Addl CA : 0/- PCA: 0/-, CAT : 0/- Safety: 0/-, Addl PA : 0/- Zone: 400906363/-Other Charges : 0/- NPV: 0/- Other Charges1 : 0/- Other Charges2 : 0/- Other Charges3 : 0/- Total : 400906363/-</p>	<p>PAID</p>	<p>Fund Demand Verified by : 20 Jul 2024 Nodal Officer On : Union Bank Of India NEFT/RTGS (Challan) Bank Name : Union Bank Of India Mode of Payment : NEFT/RTGS (Challan) Challan Generated : 20 Jul 2024 On : Transaction Date : 31 Jul 2024</p>	<p>Demand Letter (../writereaddata/Fundpdf/200720241407171198_FPGJIRRIIG442982020_User_Fund_Demanded_55678.px)</p> <p>Generated Challan (../UserAccount/Neft_Challan.aspx?pid=IRRIIG442982020899)</p>
<p>FP(GJ)/IRRIIG/44298/2020 (../viewreport.aspx?pid=FP(GJ)/IRRIIG/44298/2020)</p> <p>methala bandhara</p>	<p>IRRIIG442982020434574429843415 Mar 2024</p>	<p>CA: 445000000/-, Addl CA : 0/- PCA: 0/-, CAT : 0/- Safety: 0/-, Addl PA : 0/- Zone: 0/- NPV: 0/-, Other Charges : 0/- Other Charges1 : 0/- Other Charges2 : 0/- Other Charges3 : 0/- Total : 445000000/-</p>	<p>PAID</p>	<p>Fund Demand Verified by : 21 Mar 2024 Nodal Officer On : Union Bank Of India NEFT/RTGS (Challan) Bank Name : Union Bank Of India Mode of Payment : NEFT/RTGS (Challan) Challan Generated : 08 Apr 2024 On : Transaction Date : 27 Mar 2024</p>	<p>Demand Letter (../writereaddata/Fundpdf/190320241546061185_FPGJIRRIIG442982020_User_Fund_Demanded_98610.px)</p> <p>Generated Challan (../UserAccount/Neft_Challan.aspx?pid=IRRIIG442982020434)</p>




SWACHH BHARAT (HTTPS://SWACHHBHARAT.MYGOV.IN/)




myGov (HTTPS://WWW.MYGOV.IN/)



NIC (HTTP://WWW.NIC.IN/)




Meity (HTTP://MEITY.GOV.IN/)




(HTTPS://DATA.GOV.IN/)

© Content Owned, Updated and Maintained by Ministry of Environment, Forest and Climate Change, Government of India
 Terms & Conditions (TermsandConditions.aspx) | Privacy Policy (PrivacyPolicy.aspx) | Copyright Policy (CopyrightPolicy.aspx) | Hyperlinking
 Policy (HyperlinkingPolicy.aspx) | Accessibility Statement (AccessibilityStatement.aspx) | Disclaimer (Disclaimer.aspx) | Contact Us
 (contact.aspx)



Deputy Executive Engineer
 Shetrunji Right Bank Canal Sub Division
 Talajda.



Executive Engineer
 Bhavnagar Irrigation Division
 BHAVNAGAR.

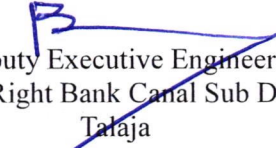
Annexture – II


UNDERTAKING FOR PAY ADDITIONAL NPV AMOUNT

This is certify, **Executive Engineer, Salinity Control Division (now Executive Engineer, Bhavnagar Irrigation Division)** on behalf of Water Resources Department here by agree to abide by all the conditions regarding payment of Net Present Value (NPV) of the 598.2427 Ha. We also give undertaking that in case of upward revision of rates of NPV as per the order of the Hon'ble Supreme Court land/or as per the order of the Government, the same will be paid by us.

Date: 13-03-2026

Place: Bhavnagar


Deputy Executive Engineer
Shetrunji Right Bank Canal Sub Division
Talaja


Executive Engineer
Bhavnagar Irrigation Division
Bhavnagar

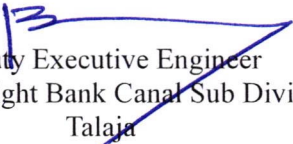
Annexure – III


MUCK DISPOSAL PLAN

Muck generated from excavation of the dam foundation, spillway, diversion channel, and other associated structures will be entirely utilized in the construction of the approx. 2.km length of earthen dam embankment and other project components as per design specifications. The excavated soil and suitable material will be used for embankment formation, backfilling, and other construction purposes within the project area. As the entire muck generated from the excavation works will be consumed in the construction activities of the project. Proper handling, transportation, and placement of the material will be ensured to maintain the required compaction, stability, and safety of the embankment. Environmental management measures such as dust suppression, proper drainage, and controlled material handling will be adopted during construction to minimize environmental impacts.

Date: 13-03-2026

Place: Bhavnagar


Deputy Executive Engineer
Shetrunji Right Bank Canal Sub Division
Talaja


Executive Engineer
Bhavnagar Irrigation Division
Bhavnagar


Annexture – IV


UNDERTAKING FOR ANY REVISION IN CONDITIONS

This is to certify that the **Executive Engineer, Salinity Control Division, Bhavnagar** (Now **Executive Engineer, Bhavnagar Irrigation Division, Bhavnagar**) hereby agree to abide by all the conditions laid down by the Government of India (GOI) and Government of Gujarat (GOG) regarding diversion of 598.2427 Ha. of forest land declared as Reserve Forest for Construction of Methala Bandhara in Methala Village in Taluka Talaja of District Bhavnagar in Gujarat State. We also give undertaking that in case of any additional conditions / revision of charges / directions issued by the Government of India or Government of Gujarat from time to time, the same will be complied with and paid by us.

Date: 13-03-2026

Place: Bhavnagar


Deputy Executive Engineer
Shetrunji Right Bank Canal Sub Division
Talaja


Executive Engineer
Bhavnagar Irrigation Division
Bhavnagar

Collector's Letter Converted into English From Original Letter:

Latter No. Land-4/Transfer/7882/2020

Dt.19/03/2020

Subject:-Compensation in lieu of submergence of forest department's land under Methala Bandhara Yojana Matter of transfer of land under Administrative Order-3 for the purpose of compensatory afforestation From the land of village Monpur of Vallabhipur taluka of Government land Revenue S.No.515 p 1. 598-24-27 sq.m land.
Executive Engineer, Salinity Control Division, Bhavnagar.

Reading taken:- (1)Executive Engineer, Salinity Control Division, Bhavnagar Letter No.CB-Methala Bandhara/Land Transfer/469, Dt. 25/03/2019.
(2) Letter from Deputy collector, Shihor No. Land/1/Vashi/393/2019, Dt. 28/05/2019.
(3) Letter from Deputy Conservator of Forests, Bhavnagar Forest Department, Bhavnagar No. B/Jaman/Te-11/2286-87/2019-20, dated 20/06/2019.
(4) Letter from District land records office Bhavnagar. No.DSO-5/S.S./240/2018-19 Dt. 02/05/2019
(5) Executive Engineer, Roads and Buildings Department (State), Bhavnagar's letter No.CB/633, Dt. 22/05/2019
(6) Executive Engineer, Panchayat Roads and Buildings Department, Bhavnagar's letter No.DP/CB/Non-agriculture/406/2019, Dt. 24/06/2019,
(7) Here office's letter No.Jamin-4/Tabdil/7882/2019, Dt. 5/6/2019
(8) Govt. Revenue Department, Gandhinagar Letter No.: Jaman/5419/1283/A, Dt. 20/02/2020.

--: Order :-

598-24-27 sq.m of land under Methala Bandhara Yojana under Forest Department from the land of Govt. Fallen S.No.515 P.1 of Vallabhipur Taluka Moje: Monpur was read by the Executive Engineer, Salinity Control Division, Bhavnagar in the sink Requested for transfer/reclassification of land under Administrative Order-3 for the purpose of compensatory afforestation in lieu of lost land.

The present requisition work is open to the land requisitioned by the letter of the Deputy collector, Shihor's reading (2). Power lines do not pass through this land. Also there is no railway line, port or aerodrome in the vicinity. No court litigation is pending regarding this land. Sarpanchshri, Monpur gram Panchayat has expressed opposition to transfer the land in question to the forest department. But as the land in question is about 5 km away from Monpur rural area, it cannot be used for any public or development work. Also not reserved for any other public purpose. However, the total land area of S.No.515 p 1 of Moje Monpur is 1400-74-69 sq.m. So after transferring 598-24-27 square meters of land to the forest department as per demand, 802-50-42 square meters of land remains. The land which can be used for future public development of Gram Panchayat. Further, since the land in question belongs to "Sarkarshree" Sadar, the objection petition of Gram Panchayat can not be entertained. Considering the matter, a positive opinion has been submitted to transfer the demanded land compensation under Administrative Order-3 for the purpose of afforestation.

Deputy Conservator of Forests, Bhavnagar's letter No.B/Jaman/T-11/2286-87/19-20 dated 20/06/2019 regarding the submergence of reserve forest land of Methala and Pratapara village of Talaja taluka in the work of Methala Bandara Yojana. It is proposed to give 598-24-27 sq.m land of S.No.515 p

1 of Moje: Monpur of Vallabhipur taluka for afforestation. On inquiry regarding this land, the proposed land belongs to the reserve forest of Mewasa village of Kaliyar National Park, Velavadar sub. And Ghansia is land that can be developed as land. A positive opinion has been given to allot this land if the land is suitable for the purpose of wildlife conservation.

District land records office Bhavnagar's letter No. DSO-5/S.S./240/2018-19 dated 02/05/2019 from the records of the office here, as the comment/fasal sheet of Monpur village is not available. Since only by checking the boundary map, the land in question in the map does not appear to have been given to any other Assamese. So if the land is granted according to the demand map, the action is not the same. The opinion has been presented. Further Reading taken of the letters (5) and (6) by the concerned officers by verifying the laws and regulations pertaining to their accounts of the Methala Bandhara Yojana positive views have been expressed for land transfer/allocation for the purpose of compensatory afforestation in lieu of submerged land.

Executive Engineer, Salinity Control Division, Methala Bandhara Yojana of Bhavnagar, requesting for compensation of land for the purpose of afforestation in lieu of submerged land of Forest Department, taking into consideration the positive report submitted by the competent authorities regarding the above details, the office read the letter of (7) Vallabhipur. 598-24-27 Sq.m. of land of Govt. Fallen S. No. 515 p.1 of Taluka Vallabhipur Moje: Monpur for the purpose of compensatory afforestation in lieu of submerged land under Methala Bandhara Yojana under Gujarat Land Revenue Rules-1972. Under order-3, there is a clear opinion to transfer the name of "Department of Forests and Environment - Deputy Conservator of Forests, Bhavnagar Forest Department, Bhavnagar" under the name of the State Government, to get the appropriate approval order from the Government, to send a proposal to the Revenue Department of the Government, Gandhinagar.

As per the said proposal of the office here, Government of Revenue Department, Gandhinagar through the letter (8) has transferred 598-24-27 sq.m. of land of Govt. In the name of Deputy Conservator of Forests, Bhavnagar Forest Department, Bhavnagar" in the name of Department of Forests and Environment, permission is granted to order as per the conditions and instructions mentioned in Revenue Department's Circular No: Jaman-3907-1993-A, dated 18/01/2008.

598-24-27 sq.m of land under Methala Bandhara Yojana under Forest Department from the land of Govt. Fallen S.No.515 P.1 of Vallabhipur Taluka Moje: Monpur for the purpose of compensatory afforestation for the purpose of Forest and Environment of the Government of Gujarat. Division – It is hereby ordered to be transferred/classified in the name of Deputy Conservator of Forests, Bhavnagar Forest Division, Bhavnagar.

<u>Details of land</u>	<u>Details of transfer</u>	<u>Four directions</u>
598-24-27 Sq.m. of land of Govt. Fallen S. No. 515 p.1 of Taluka Vallabhipur Moje: Monpur.	"Deputy Conservator of Forests, Bhavnagar Forest Department, Bhavnagar in the name of Department of Forests and Environment"	East : Ganeshgadh Village Boundary. West : Land of Res.No.515 p. North : Owned land and Mewasa border. South : Land of Res.No.515

--: Conditions :-

- (1) The land in question shall be "Shri Sarkar".
- (2) The land in question shall be used only for the purpose for which it was granted.
- (3) The land in question cannot be transferred or repurposed in any way.
- (4) The land must be used within two years.
- (5) After getting the measurement of this land from D.I.L.R., Bhavnagar, the construction will have to be done after getting the construction maps approved. Also, the Mamlatdar, Vallabhipur will have to proceed with the possession handover along with the Circle Officer after the measurement sheet is presented.
- (6) The land in question shall be constructed in such a manner as to not violate the Ribbon-Development Rules after obtaining the opinion of the concerned Executive Engineer regarding the ribbon development rules regarding the road affecting the road.
- (7) If there is a power line, gas line passing through the land in question or a water body or any other applicable margin or restrictions, the construction shall be done by leaving a distance as per rules.
- (8) If any public roads pass through the allotted land, they shall be kept open. Also, construction should be done in such a way that natural monsoon water does not stop.
- (9) If any of the above conditions are violated, the order to grant the land shall be cancelled the possession of the land will be taken over along with.

According to this order to be recorded in the village office, Mamlatdar Shri, Vallabhipur should implement.

Vallabhipur taluka Moje: Monpur govt. fallen
598-24-27 sq.m. land from the land of Sr.No. 515 p 1.

SD/-
Dispatched
(D.F. Gondalia)
Chitnish to Collector
Bhavnagar

SD/-
(Gaurang Makwana)
Collector
Bhavnagar District
Bhavnagar

To:
Executive Engineer,
Salinity Control Division,
Bahumali Building, Bhavnagar.

Copy to:

- (1) Deputy collector, Shihor.
- (2) D.I.L.R.Shri., Bhavnagar

--This land was measured at government expense in month-1 (one) and the record was corrected with being.

- (3) Mamlatdarshri, Vallabhipur.

--According to this order, since the measurement sheet of the land has been presented by D.I.L.R., Bhavnagar, the possession of the land is to be handed over, according to the order, it is good to register the certified map and correct village record and send it to the village office.

(4) Talati cum Ministershri, Monpur, Ta. Vallabhipur.

Copy courtesy mail:-

- (1) Deputy Secretary Shri,
Revenue Department ('C' Branch),
Block No.11, New Sachivalay, Gandhinagar. --- Please be informed.
- (2) Deputy Secretary Shri,
Revenue Department (A-1, Branch),
Block No.11, New Sachivalay, Gandhinagar. --- Please be informed.
- (3) Deputy Secretary Shri,
Forest and Environment Department,
New Sachivalay, Gandhinagar. --- Please be informed.

Attested Signed by :


Deputy Executive Engineer
Shetrunji Right Bank Canal Sub Division
Talaja.


Executive Engineer
Bhavnagar Irrigation Division
BHAVNAGAR.

Possession Receipt

Camp :- Monpur
Date: 10/03/2026

This is to certify that as per the order of the Hon. Collector, Bhavnagar, Order No. Land/4/Transfer/7882/2020 dated 19/03/2020, the government waste land bearing Survey No. 515 paiki 1 paiki 1 of village Monpur, Taluka Vallabhipur, admeasuring Hectare 598-24-27 sq. m., has been transferred under Administrative Order-3 for the purpose of Compensatory Afforestation, in lieu of the land submerged under the Methala Bandhara Scheme. The measurement of this encroachment-free land transferred under the said order was carried out in the presence of the Executive Engineer, Salinity Control Division, Bhavnagar, Senior Surveyor of D.I.L.R., Bhavnagar, Range Forest Officer Survey, B.F.D., R.F.O. Vallabhipur, and the Circle Officer, Vallabhipur, etc. As per the measurement sheet dated 22/07/2022 of D.I.L.R., Bhavnagar, and the Rojkam dated 20/10/2022, the actual physical possession of the land has been handed over in person. The representative of the Forest Department has taken over the possession of this land through the Salinity Control Division (presently Bhavnagar Irrigation Department). The four boundaries of the said land are as follows:


	North	East	South	West
Part-1 (Ha.479.4112)	Canal And S.No.515 Pt Therafter 411, 389, 400, 404, 405, 406, 407, 515 Pt, 506 507 and 515 Pt	Village Boundary Of Ganeshgadh	S.No. 515 Pt And Temple	Village Boundary Of Mevasa
Part-2 (Ha.48.5295)	Road from Mevasa to Ganeshgadh	Village Boundary Of Ganeshgadh	S.No. 515 Pt Therafter S.No.514, 513	S.No. 515 Pt Therafter S.No.508, 498
Part-3 (Ha.70.3020)	S.No. 515 Pt Therafter S.No.484, 483, 477, 478 and Adjoin S.No. 480, 481	Village Boundary Of Ganeshgadh	Road from Mevasa to Ganeshgadh	S.No. 515 Pt Therafter S.No.493, 492, 490

Possession Handed Over By
Signature (Illegible)
Circle Officer (I/C),
Vallabhipur

Possession Taken By
Signature (Illegible)
(K. J. Barad)
R.F.O.,
Vallabhipur

In Presence
Signature (Illegible)
D.E.E.,S.R.B.C.,
Sub-Division, Talaja


Deputy Executive Engineer
Shetrunji Right Bank Canal Sub Division
Talaja


Executive Engineer
Bhavnagar Irrigation Division
BHAVNAGAR.

Village Sample Number – 7

Block/Survey Number : 515 Paiki 1/ Paiki 1

Village/Place : Monpar

Authority Type : Government land

Taluka : Vallbhipur

Farm name :

District : Bhavnagar

Other Details :

Land	Area Ha-Are-Sqmt	Account Number/Area/shape	Note numbers and holders
Waste land	598-24-27		418,5680
.....
Total Area	598-24-27	1471 598-24-27 0.00	Government(5680)
Shape	0.00		
Judi and privilege	0.00		
Water share	0.00		
Details of encumbrances and other rights			
6413, Bhavnagar's Collector Order No. Jamin-4/Tabdil/7882/2020 dated 19/03/2020 of Government of Gujarat for the purpose of compensatory afforestation. Bhavnagar's Collector Order No. Jamin-4/Tabdil/7882/2020 dated 19/03/2020 for the purpose of compensatory afforestation of the Government of Gujarat<5680> "Department of Forests and Environment - Deputy Conservator of Forests, Bhavnagar Forest Department, Bhavnagar"<6413>			

Attested Signed by :


~~Deputy Executive Engineer
Shetrunji Right Bank Canal Sub Division
Talaja.~~


Executive Engineer
Bhavnagar Irrigation Division
BHAVNAGAR.

Village Sample Number 12

Block/Survey Number: 515 Paiki 1/ Paiki 1	Village : Monpar
Area (Ha-Are-Sqmt) : 598-24-27	Taluka : Vallbhipur
	District : Bhavnagar


Name of current account holder(Account no) :

Government (1471)

Crop Details :-

Year	Season	Crop Name	Crop Area Ha.Are.Sqmt	Source and Means of Irrigation	Tree Own and Government	Shares
2023-2024	Not available	
2023-2024	Not available	
2023-2024	Not available	

Attested Signed by :


Deputy Executive Engineer
Shetrunji Right Bank Canal Sub Division
Talaja.


Executive Engineer
Bhavnagar Irrigation Division
BHAVNAGAR.

Village Sample Number 8-A (Land Holding Record)

Village : Monpar

District : Bhavnagar

Account Number : 1471

Taluka : Vallbhipur

Holder's Name :

Government<5680>

Sample 6 Note Number	Block/Survey No and Part	Area	Shape	Local ces	Education sub tax	Other tax	Other Details
5680	515 Paiki 1/ Paiki 1	598-24-27	0.00				Government Waste Land

Attested Signed by :



Deputy Executive Engineer
Shetrunji Right Bank Canal Sub Division
Talaja.


Executive Engineer
Bhavnagar Irrigation Division
BHAVNAGAR.

Village Sample No. 6 (Entitlement Form)

District: Bhavnagar	Taluka: Vallabhipur	Village: Monpur
Note no, Note date, Type of change	Detail of note	Changes related to survey/ block number and sub part and his account number
64143 20/05/2023	Resident Additional Collector Shri Bhavnagar's letter dated 19/5/2023 no. Amending the effect given in the second part of the order No.Zamin-4/Tabdii/7882/2020 dated 19/3/2020 of Collector Shri Bhavnagar regarding the transfer of land in question from Land-4/Tabdii/7882/2023 for the purpose of afforestation Forest and Environment Department –“Deputy Conservator of Forests, Bhavnagar Forest Department, Bhavnagar” has been advised to improve.	515Paiki1/Paiki1(1471)
Investigating Officer Signature/Date and Name/Designation	Previous disallowance Note no/Date	Investigating Officer Signature/Date and Name/Designation
		- K.135-D notice has been sent. - According to the letter dated 19/5/23 of Mr. Resident Additional Collector Bhavnagar. ----- Attested ----- Signature Illegible H.R.Shah Circle Officer Vallabhipur (I/C) Dated 01-06-2023

Attested Signed bye :


Deputy Executive Engineer
Shetrunji Right Bank Canal Sub Division
Talaja.


Executive Engineer
Bhavnagar Irrigation Division
BHAVNAGAR.

મોજા: - મોણપુર, તાલુકો: - વલ્લભીપુર, જિલ્લો: - ભાવનગરના સ.નં. ૫૧૫ ચૈકી ૧ ની જમીન હે. ૫૮૮-૨૪-૨૭ ચો.મી. વળતર વનીકરણ ના હેતુ માટે મે. કલેક્ટર સાહેબ, ભાવનગરના હુકમ નં. જમીન-૪ / તબદીલ / ૭૮૮૨ / ૨૦૨૦ તા. ૧૮/૦૩/૨૦૨૦ તથા તા. ૧૮/૦૭/૨૦૨૦ થી વન અને પર્યાવરણ વિભાગ-હરને નાયબ વન સંરક્ષકશ્રી ભાવનગર વન વિભાગ, ભાવનગરને મંજૂર કરેલ દબાણમુક્ત જમીનનું માપણી શીટ.

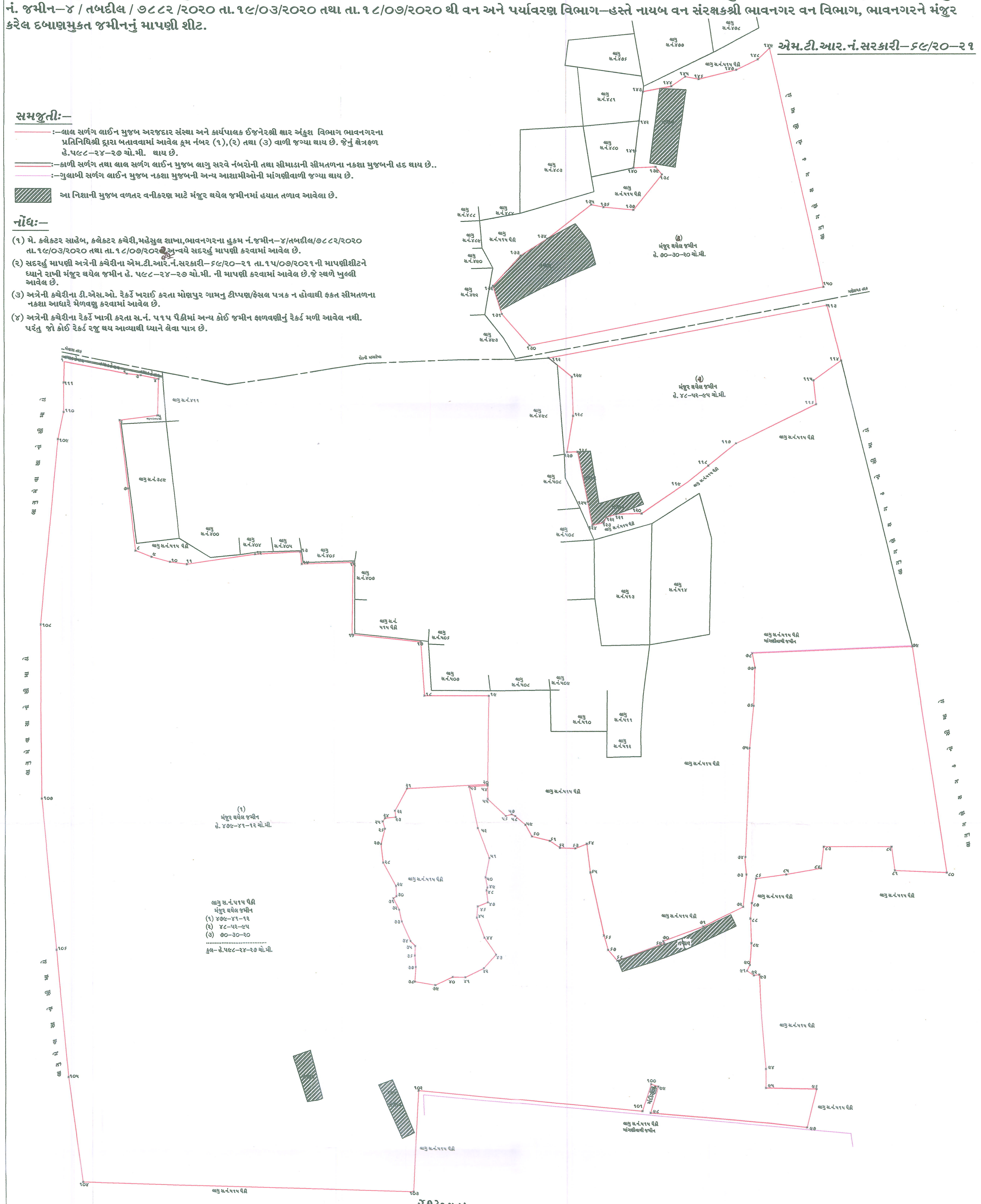
એમ.ટી.આર.નં.સરકારી-૬૯/૨૦-૨૧

સમજૂતી:-

- 1-લાલ સર્ળંગ લાઈન મુજબ અરજદાર સંસ્થા અને કાર્યપાલક ઈજનેરશ્રી શ્રી અંકુશ વિભાગ ભાવનગરના પ્રતિનિધિશ્રી દ્વારા બતાવવામાં આવેલ ક્રમ નંબર (૧), (૨) તથા (૩) વાળી જગ્યા થાય છે. જેનું ભેગફળ હે.૫૮૮-૨૪-૨૭ ચો.મી. થાય છે.
 - 2-કાળી સર્ળંગ તથા લાલ સર્ળંગ લાઈન મુજબ લાગુ સરવે નંબરોની તથા સીમાડાની સીમતળના નકશા મુજબની હદ થાય છે..
 - 3-ગુલાબી સર્ળંગ લાઈન મુજબ નકશા મુજબની અન્ય આશામીઓની માંગણીવાળી જગ્યા થાય છે.
- આ નિશાની મુજબ વળતર વનીકરણ માટે મંજૂર થયેલ જમીનમાં હયાત તથાવ આવેલા છે.

નોંધ:-

- (૧) મે. કલેક્ટર સાહેબ, કલેક્ટર કચેરી, મહેસુલ શાખા, ભાવનગરના હુકમ નં.જમીન-૪/તબદીલ/૭૮૮૨/૨૦૨૦ તા. ૧૮/૦૩/૨૦૨૦ તથા તા. ૧૮/૦૭/૨૦૨૦ ની સરકારી આદેશનું અવલોકન કરવામાં આવેલ છે.
- (૨) સદરજુ માપણી અને ની કચેરીના એમ.ટી.આર.નં.સરકારી-૬૯/૨૦-૨૧ તા. ૧૮/૦૭/૨૦૨૦ ની માપણીશીટને ધ્યાને રાખી મંજૂર થયેલ જમીન હે. ૫૮૮-૨૪-૨૭ ચો.મી. ની માપણી કરવામાં આવેલ છે. જે સ્થળે ખુલ્લી આવેલ છે.
- (૩) અને ની કચેરીના ડી.એસ.ઓ. રેકર્ડ ખરાઈ કરતા મોણપુર ગામનું ટીપ્પણ/ફેસલ પત્રક ન હોવાથી કલેક્ટર સીમતળના નકશા આધારે મેળવણી કરવામાં આવેલ છે.
- (૪) અને ની કચેરીના રેકર્ડ ખાતી કરતા સ.નં. ૫૧૫ પૈકીમાં અન્ય કોઈ જમીન ભળવણીનું રેકર્ડ મળી આવેલ નથી. પરંતુ જો કોઈ રેકર્ડ રજુ થય આવાથી ધ્યાને લેવા પાત્ર છે.



કોર્ડીનેટ પત્રક

ક્રમ નં.	X	Y	ક્રમ નં.	X	Y	ક્રમ નં.	X	Y	ક્રમ નં.	X	Y	ક્રમ નં.	X	Y
1	191139.1681	2433462.659	26	192325.8931	2431731.953	51	192712.7446	2431623.894	76	193692.1709	2432187.856	101	193277.4091	2430686.025
2	191371.4118	2433418.731	27	192311.1415	2431676.008	52	192669.8815	2431735.439	77	193696.6721	2432229.74	102	192448.5287	2430763.174
3	191422.8676	2433413.298	28	192319.6171	2431606.946	53	192636.8593	2431890.08	78	193686.1679	2432383.331	103	192430.0729	2430385.953
4	191488.2227	2433399.813	29	192366.5413	2431521.053	54	192706.07	2431894.173	79	194278.8318	2432408.26	104	191203.3311	2430422.992
5	191485.0716	2433262.433	30	192367.8411	2431483.142	55	192705.6866	2431844.791	80	194407.365	2431570.068	105	191150.2964	2430815.509
6	191345.2121	2433243.989	31	192356.2563	2431475.147	56	192773.6334	2431781.721	81	194214.4076	2431577.38	106	191105.6206	2431286.555
7	191375.6991	2432990.482	32	192377.8328	2431433.485	57	192794.2048	2431788.196	82	194202.1928	2431665.324	107	191052.0324	2431845.792
8	191403.188	2432761.905	33	192387.0928	2431389.271	58	192807.703	2431781.529	83	193951.1339	2431665.276	108	191051.1555	2432487.707
9	191462.4524	2432739.238	34	192419.3646	2431317.172	59	192845.1888	2431748.141	84	193941.1627	2431585.589	109	191116.5657	2433174.192
10	191531.2579	2432720.144	35	192436.854	2431298.86	60	192869.2378	2431705.088	85	193812.3962	2431562.987	110	191137.6243	2433275.007
11	191593.748	2432712.026	36	192435.2093	2431263.114	61	192936.0072	2431688.691	86	193701.0034	2431547.425	111	191137.3331	2433385.961
12	191845.4369	2432749.527	37	192439.1187	2431220.583	62	192973.7059	2431662.81	87	193684.4386	2431456.662	112	192931.9831	2433477.641
13	192012.5566	2432758.933	38	192435.5852	2431165.79	63	193030.6133	2431660.907	88	193679.2065	2431399.344	113	193963.4027	2433672.637
14	192018.5173	2432713.377	39	192511.2957	2431152.007	64	193072.9556	2431677.578	89	193682.3195	2431307.623	114	194015.1243	2433468.555
15	192209.0004	2432719.147	40	192576.1618	2431183.461	65	193086.4065	2431572.08	90	193676.8606	2431228.343	115	193913.2039	2433395.869
16	192204.439	2432451.156	41	192622.8461	2431182.512	66	193135.5793	2431337.533	91	193665.9606	2431206.842	116	193922.7754	2433306.102
17	192458.5579	2432424.347	42	192691.38	2431216.465	67	193150.7586	2431284.482	92	193691.9851	2431189.992	117	193627.0471	2433159.714
18	192472.2449	2432226.218	43	192735.8016	2431266.892	68	193184.7743	2431245.204	93	193711.8257	2431192.933	118	193522.9107	2433076.419
19	192711.0726	2432225.834	44	192692.9098	2431329.528	69	193358.0736	2431308.89	94	193736.7632	2430841.156	119	193446.8197	2433015.556
20	192705.7708	2431898.172	45	192665.2697	2431404.113	70	193355.0207	2431369.979	95	193736.8367	2430770.898	120	193276.2906	2432899.124
21	192407.2008	2431882.623	46	192668.6712	2431445.941	71	193353.2696	2431443.089	96	193923.6537	2430766.804	121	193181.7065	2432896.76
22	192362.3589	2431799.902	47	192706.567	2431460.788	72	193652.1098	2431443.089	97	193889.0114	2430626.542	122	193145.0538	2432885.051
23	192365.7824	2431775.953	48	192701.5	2431505.25	73	193664.5649	2431562.621	98	193307.4414	2430679.584	123	193135.8957	2432865.511
24	192326.0663	2431772.031	49	192705.0092	2431515.863	74	193661.1462	2431627.532	99	193335.8279	2430776.596	124	193093.6182	2432855.389
25	192317.6623	2431759.603	50	192698.3552	2431553.187	75	193676.6406	2432031.523	100	193309.2175	2430785.208	125	193076.5428	2432941.974


સ્કેલ: ૧:૧૦૦૦ - ૦૬-૨૦૦૧
 મા.ત. ૨૨/૦૭/૨૦૨૧
 મ.સ. - સી.એમ.કે.સા. ડી.એ.સ.પાટણ
 સિ.ચર્ચર