

	Office of Executive Engineer Dharoi Canal Division-3, Dharoi Colony Visnagar, Mehsana – Kheralu Road Visnagar <u>eexecutive@ymail.com</u>	 सत्यमेव जयते
No. 1230	Dt. 5/6/23	

To,
 Deputy Conservator of Forests,
 Gandhinagar Forest Division,
 Gandhinagar.

Sub.: Diversion of **10.19 ha.** Reserve Forest Land for construction of Barrage and approach road on Sabarmati River in Village: Hirpura of Ta. Vijapur, Dist. Mehsana. **Reg. Compliance Report.**

Ref.: i) Integrated Regional Office, MoEF&CC, GoI, In-Principle letter no. 907369/2023/IRO-GNR (I/41281/2023) Dt. 21/04/2023. F. No. FC-6/GJC-62/2022-GNR.
 ii) Your Office Demand Note note no. FCA/13/K/2023-24/94-95 Dt. 01/05/2023.

Sir,

With reference to aforementioned subject, In-Principle Approval has been Accorded vide letter reference (i) above for diversion of 10.19 ha. Reserve Forest Land in Mehsana District for construction of barrage and approach road. Demand Note towards Net Present Value (NPV) has been received from your good office vide letter reference (ii) above and necessary payments have been made.

Please find below point-wise compliance of conditions as mentioned in In-Principle Approval for your ready reference and needful action for issuance of formal permission:

A. Conditions which needs to be complied prior to handing over of forest land by the State Forest Department:

Sr. No.	Details	Action/Compliance
1	The Cost of compensatory afforestation at the prevailing wage rates as per C.A. Scheme and cost of survey, demarcation and erection of permanent pillars if req. shall be deposited. The CA will be maintained for 10 years. The cost may include provision for anticipated cost increase for works scheduled for subsequent years.	Online amount ₹ 77,24,422/- for raising C.A. has been deposited.
2.	The non-forest land proposed for CA shall be transferred and mutated in the name of Forest Department and notified as RF/PF prior to Stage-II approval. A copy of the original notification declaring the non-forest land under Section 4 or Section-29 in the Indian Forest Act, 1927, or under the relevant section of the State Forest Act as the case may be, will be submitted by the State Government prior to Stage-II approval.	Agreed



3.	The State Government shall charge the NPV for 10.19 ha. forest area to be diverted under this proposal from the User Agency as per the time to time orders of the Hon'ble Supreme Court of India and as per the time to time guidelines of MoEF&CC and revision of NPV vide Ministry letter no. 5-3/2011-FC(Vol-1) Dt. 06/01/2022.	Online amount ₹87,77,564/- for NPV has been deposited.
4.	Additional amount of the NPV of the diverted forest land, if any, becoming due after finalization of the same by Hon'ble Supreme Court of India on receipt of the report from Expert Committee, shall be charged from User Agency. The User Agency shall furnish an undertaking to this effect.	Agree to pay additional NPV (if any) and undertaking for the same is furnished.
5.	The complete compliance of FRA, 2006 shall be ensured by way of prescribed certificate from District Collector.	Obtained FRA Certificate.
6.	The boundary of the diverted forest land shall be suitably demarcated on ground at the project cost, as per the direction of concerned Divisional Forest Officer.	Agreed
7.	The KML File of the area to be diverted and CA area shall be uploaded on e-Green watch portal with all requisite details.	Agreed
8.	All the funds received from User Agency shall be transferred/deposited to CAMPA fund through e-portal.	Agreed

B. Conditions which needs to be strictly complied on field after handing over of forest land to the User Agency by the State Forest Department but the compliance in form of undertaking shall be submitted prior to Final/Stage-II approval.

1.	Legal Status of the forest land shall remain unchanged.	Agreed
2.	Forest Land will be handed over to the User Agency only after required non-forest land is handed over to the User Agency.	Agreed
3.	C.A. Shall be taken up by the Forest Department over 10.19 ha. non-forest land, Survey No. 297 (old 65), Vill. Rangpur (Gadh), Ta. Satlasana, Dist. Mehsana, Gujarat at the cost of User Agency.	Agreed
4.	The felling of trees shall be restricted to FRL-4 meter only in the diverted forest land. The State Forest Department shall carry out tree felling as per requirement and the same shall be carried out in a phased manner. The cost of felling of trees shall be deposited by the User Agency with the State Forest Department.	Agreed
5.	The trees with bird nests, reptiles and habitat of Wildlife was observed than such tree shall be treated with special care for relocation in the forest land by Forest Department at the cost of User Agency.	Agreed
6.	No damage to the flora and fauna of the adjoining area shall be caused.	Agreed
7.	The layout plan of the proposal shall not be changed without prior approval of Central Government.	Agreed
8.	No labour camp shall be established on the forest land.	Agreed


9.	Sufficient firewood, preferably the alternate fuel, shall be provided by the User Agency to the labourer after purchasing the same from State Forest Department.	Agreed
10.	The boundary of the diverted forest land shall be suitably demarcated on ground at the project cost, as per the directions of the concerned Divisional Forest Officer.	Agreed
11.	No additional or new path will be constructed inside the forest area for transportation of construction materials.	Agreed
12.	The period of diversion under this approval shall be co-terminus with the period of lease to be granted in favour of the user agency or the project life.	Agreed
13.	The forest land shall not be used for any purpose other than that specified in the project proposal.	Agreed
14.	The forest land proposed to be diverted shall under no circumstances be transferred to any other agencies, department without prior approval of Govt. of India.	Agreed
15.	The User Agency shall submit the annual self compliance report in respect of the above stated conditions to the State Government and IRO-Gandhinagar by end of March every year.	Agreed
16.	The User Agency shall comply with all the provisions of the Acts, Rules, Regulations, Guidelines, Hon'ble Court Order(s) and NGT Order(s) pertaining to this project.	Agreed
17.	Violation of any of these conditions will amount to violation of Forest (Conservation) Act-1980 and action would be taken as per the MoEF&CC Guidelines.	Agreed
18.	Any other condition that the MoEF&CC may stipulate from time to time in the interest of conservation, protection and development of forests & wildlife.	Agreed
19.	The compliance report shall be uploaded on e-portal.	Agreed

Specific Conditions:

1.	Proper access to be provided for the wild animals to the water source.	Agreed
2.	The User Agency should implement Catchment area treatment plan in a time bound manner, in consultation with the State Forest Department.	Agreed

Total ₹ 1,65,01,986/- (Rs. One Crore Sixty Five Lakhs One Thousands Nine Hundred Eighty Six only) amount towards CA and NPV as per Demand Note issued by your office vide letter no. FCA/13/K/2023-24/94-95 Dt. 01/05/2023 has been paid vide challan/application no. 5740453028 and ₹7,100/- has been paid for Registration and Processing Fees on 23/12/2021. (Challan Attached Herewith)

Considering above facts, it is requested to kindly process the proposal for issuing Working Permission.


 Executive Engineer
 Dharoi Canal Division no.3
 Visnagar

	Office of Executive Engineer Dharoi Canal Division-3, Dharoi Colony Visnagar, Mehsana – Kheralu Road Visnagar <u>eexecutive@ymail.com</u>	
No.		Dt.

To,
Deputy Conservator of Forests,
Gandhinagar Forest Division,
Gandhinagar.

Sub.: Diversion of **10.19 ha.** Reserve Forest Land for construction of Barrage and approach road on Sabarmati River in Village: Hirpura of Ta. Vijapur, Dist. Mehsana. **Reg. Undertaking for conditions laid in In-Principle Approval.**

Ref.: i) Integrated Regional Office, MoEF&CC, GoI, In-Principle letter no. 907369/2023/IRO-GNR (1/41281/2023) Dt. 21/04/2023. F. No. FC-6/GJC-62/2022-GNR.
ii) Your Office Demand Note note no. FCA/13/K/2023-24/94-95 Dt. 01/05/2023.


Sir,

Our office had submitted proposal under Forest (Conservation) Act-1980 for aforementioned project, in this regard In-Principle Approval has been accorded by Intergrated Regional Office-Gandhinagar, MoEF&CC vide ref. (i) above.

The Executive Engineer, Dharoi Canal Division no. 3, Visnagar here by agrees and gives undertaking to comply with the conditions laid in In-Principle approval. The point wise undertaking is as follows.

A. Conditions which needs to be complied prior to handing over of forest land by the State Forest Department:

1. We hereby agree and give undertaking that, The Cost of compensatory afforestation at the prevailing wage rates as per C.A. Scheme and cost of survey, demarcation and erection of permanent pillars if req. shall be deposited. The CA will be maintained for 10 years. The cost may include provision for anticipated cost increase for works scheduled for subsequent years, and Online amount ₹ 77,24,422/- for raising C.A. has been deposited.
2. We hereby agree and give undertaking that, the non-forest land proposed for CA shall be transferred and mutated in the name of Forest Department and notified as RF/PF prior to Stage-II approval. A copy of the original notification declaring the non-forest land under Section 4 or Section-29 in the Indian Forest Act, 1927, or under the relevant section of the State Forest Act as the case may be, will be submitted by the State Government prior to Stage-II approval.
3. We hereby agree and give undertaking that, The State Government shall charge the NPV for **10.19 ha.** forest area to be diverted under this proposal from the User Agency as per the time to time orders of the Hon'ble Supreme Court of India and as



per the time to time guidelines of MoEF&CC and revision of NPV vide Ministry letter no. 5-3/2011-FC(Vol-1) Dt. 06/01/2022. **Online amount ₹87,77,564/- for NPV has been deposited.**

4. We hereby agree and give undertaking that, Additional amount of the NPV of the diverted forest land, if any, becoming due after finalization of the same by Hon'ble Supreme Court of India on receipt of the report from Expert Committee, shall be charged from User Agency. The User Agency shall furnish an undertaking to this effect. An additional undertaking for the same is furnished.
5. We hereby agree and give undertaking that, the complete compliance of FRA, 2006 shall be ensured by way of prescribed certificate from District Collector.
6. We hereby agree and give undertaking that, the boundary of the diverted forest land shall be suitably demarcated on ground at the project cost, as per the direction of concerned Divisional Forest Officer.
7. We hereby agree and give undertaking that, the KML File of the area to be diverted and CA area shall be uploaded on e-Green watch portal with all requisite details.
8. We hereby agree and give undertaking that, All the funds received from User Agency shall be transferred/deposited to CAMPA fund through e-portal.

B. Conditions which needs to be strictly complied on field after handing over of forest land to the User Agency by the State Forest Department but the compliance in form of undertaking shall be submitted prior to Final/Stage-II approval.

1. We hereby agree and give undertaking that, Legal Status of the forest land shall remain unchanged.
2. We hereby agree and give undertaking that, Forest Land will be handed over to the User Agency only after required non-forest land is handed over to the User Agency.
3. We hereby agree and give undertaking that, C.A. Shall be taken up by the Forest Department over 10.19 ha. non-forest land, Survey No. 297 (old 65), Vill. Rangpur (Gadh), Ta. Satlasana, Dist. Mehsana, Gujarat at the cost of User Agency.
4. We hereby agree and give undertaking that, the felling of trees shall be restricted to FRL-4 meter only in the diverted forest land. The State Forest Department shall carry out tree felling as per requirement and the same shall be carried out in a phased manner. The cost of felling of trees shall be deposited by the User Agency with the State Forest Department.
5. We hereby agree and give undertaking that, the trees with bird nests, reptiles and habitat of Wildlife was observed than such tree shall be treated with special care for relocation in the forest land by Forest Department at the cost of User Agency.
6. We hereby agree and give undertaking that, no damage to the flora and fauna of the adjoining area shall be caused.
7. We hereby agree and give undertaking that, the layout plan of the proposal shall not be changed without prior approval of Central Government.
8. We hereby agree and give undertaking that, no labour camp shall be established on the forest land.
9. We hereby agree and give undertaking that, Sufficient firewood, preferably the alternate fuel, shall be provided by the User Agency to the labourer after purchasing the same from State Forest Department.



10. We hereby agree and give undertaking that, the boundary of the diverted forest land shall be suitably demarcated on ground at the project cost, as per the directions of the concerned Divisional Forest Officer.
11. We hereby agree and give undertaking that, no additional or new path will be constructed inside the forest area for transportation of construction materials.
12. We hereby agree and give undertaking that, the period of diversion under this approval shall be co-terminus with the period of lease to be granted in favour of the user agency or the project life.
13. We hereby agree and give undertaking that, the forest land shall not be used for any purpose other than that specified in the project proposal.
14. We hereby agree and give undertaking that, the forest land proposed to be diverted shall under no circumstances be transferred to any other agencies, department without prior approval of Govt. of India.
15. We hereby agree and give undertaking that, the User Agency shall submit the annual self-compliance report in respect of the above stated conditions to the State Government and IRO-Gandhinagar by end of March every year.
16. We hereby agree and give undertaking that, the User Agency shall comply with all the provisions of the Acts, Rules, Regulations, Guidelines, Hon'ble Court Order(s) and NGT Order(s) pertaining to this project.
17. We hereby agree and give undertaking that, Violation of any of these conditions will amount to violation of Forest (Conservation) Act-1980 and action would be taken as per the MoEF&CC Guidelines.
18. We hereby agree and give undertaking that, Any other condition that the MoEF&CC may stipulate from time to time in the interest of conservation, protection and development of forests & wildlife.
19. We hereby agree and give undertaking that, the compliance report shall be uploaded on e-portal.


Specific Conditions:

1. We hereby agree and give undertaking that, Proper access to be provided for the wild animals to the water source.
2. We hereby agree and give undertaking that, the User Agency should implement Catchment area treatment plan in a time bound manner, in consultation with the State Forest Department.

Considering above undertakings, we request you to kindly process the proposal for issuance of Working Permission at the earliest.

Date: /06/2023

Place: Visnagar



Executive Engineer
Dharoi Canal Division¹ no.3
Visnagar

UNDERTAKING FOR ADDITIONAL AMOUNT OF THE NPV (IF ANY)

We, Executive Engineer, Dharoi Canal Division no. 3, Visnagar, hereby agree and give undertaking that in future, additional amount of the NPV of the diverted forest land, if any, becoming due after finalization of the same by the Hon'ble Supreme Court of India on receipt of the report from the Expert Committee, shall be paid by us (User Agency) to the State Government.

Date: /06/2023

Place: Visnagar


Executive Engineer
Dharoi Canal Division no.3
Visnagar

[Rule 6(3) (e) of Forest (Conservation) Rules 2003 as amended up to date]

Government of Gujarat
Office of District Collector, Mehsana

No. 10/2022

Date: 02/06/2022


TO WHOMSOEVER IT, MAY CONCERN

In compliance of the Rule 6(3)(e) of the Forest (Conservation) Rules, 2003 [as amended vide the Forest (Conservation) Amendment Rules 2014; Forest (Conservation) second Amendment Rules 2014; and Forest (Conservation) Amendment Rules 2016] it is certified that **10.19 hectares of Reserve Forest** land proposed to be diverted in favour of Executive Engineer, Dharoi Canal Division no.3, Visnagar for construction of Barrage and approach road on Sabarmati River in Village: Hirpura Survey no. 150, 151 and 186/1 paik and Survey no. 1 of Village: Gadhdha Ta. Vijapur, Dist. Mehsana in the Mehsana district falls within the jurisdiction of Hirpura and Gadhdha village(s) in Vijapur taluka.

It is further certified that:

- a) the complete process of recognition and vesting of forest rights under the FRA, 2006 has been carried out for the entire **10.19** hectares of Reserve Forest land proposed for diversion. A copy of records of all consultation and meetings of the Forest Rights Committee(s), Gram Sabha(s), Sub-Division Level Committee(s) and the District Level Committee are enclosed as attachmentto..... attachment
- b) the proposal for such diversion (with full details of the project and its implications, vernacular/ local language) have been placed before each concerned Gram Sabha or forest-dwellers, who are eligible under the FRA, 2006;
- c) each of the concerned Gram Sabha(s), has certified that all formalities/ processes under the FRA have been carried out, and that they have given their consent to the proposed diversion and the compensation and ameliorative measures, if any, having understood the purpose and details of proposed diversion. Copies of certificate issued by the Gram Sabha(s) of Hirpura and Gadhdha villages(s) are enclosed as attachmentto attachment.....;
- d) the discussion and decisions on such proposals had taken place only when there was a quorum of minimum 50 % of the members of Gram Sabhas present;
- (e) the diversion of forest land for facilities managed by the Government as required under Section 3 (2) of the FRA have been completed and the Gram Sabhas have given their consent to it;
- (f) the rights of Primitive Tribal Groups and Pre-Agricultural Communities, where applicable have been specifically safeguarded as per Section 3 (1) of the FRA, 2006.

Encl.: As above.



(Udit Agrawal)
Collector, Mahesana



Holky
21/12/2001

(અ.પુ.વ.)-૨૦-૧૦૦,૦૦૦-૧૧-૯૯
F.D.Memo No. TJR/ID&E/178/Z.d: 15-7-88
T.O. Form No. 6 vide BTR-112)

ક્રમ નં. 285226

Try & p. (Gujarat)

ખાસીનગર ખાતે-શ્રી તિજોરી/વેટા-તિજોરી/સેટ/રિઝર્વ બેંક ઓફ ઈન્ડિયામાં બરેલી ચેક રકમનું ચલણ

AFR-102

<p>જેના તરફથી નાણાં બરવામાં આવ્યા હોય તે વ્યક્તિનું નામ (અથવા હોટ્ટો) અને સરનામું</p>	<p>નાણાં ખાંડવારે બરવાનું કાર્યપાલક ઈજનેરીની કચેરી, ઘરોઈ નહેર વિભાગ નં.૩, મહેસાણા-ખેરાલુ ક્ષેત્ર, ઘરોઈ ટોલોની, વિજાપુર</p> <p>નામ વન સરખડ, ગાંધીનગર ડી.વી.ઓ કાર્ડ નં. ૫૭૯૯૨ કાર્ડ નં. ૨૩૦</p>	<p>ખાતાનું નામ બહાર કે તિજોરી બરવાનું વિગ્રહનું સંદર્ભ : ૯૭૯૨ કો. રેગીસ્ટ્રેશન બેંક સો. ૧૪૨૫૦-૨, ૧૦૩ કો. રેગીસ્ટ્રેશન બેંક</p> <p>મંજૂર રકમ મંજૂર કરનાર અધિકારીની ઠાલી</p>
<p>Proposal for construction of Barrage and Road Across In Sabarmati River Near Hirpura Taluka Vijapur of Mehsana District. (10.19 Ha.) Proceeding Fee and Registration Fee</p>	<p>૨૬૫ 7,100/-</p>	<p>સીલ : નાણાં વન સરખડ ગાંધીનગર વન વિભાગ ગાંધીનગર.</p> <p>તારીખ : 1/2/2001</p>
<p>નાણાં બરવાની ઠાલી :</p>	<p>૬૫ 7,100/-</p>	<p>નાણાં બરવાની રકમ કરનાર અધિકારીની ઠાલી પૂરેપૂરી સીલ.</p>

રૂ. 7,100/- (અંક રૂપિયા દેાત નજાર એકસો પુરા)

ખાસીનગર

વિગ્રહ-વેટા

10

23 DEC 2001
CODE NO. 408
CASH TRANSFER

Signature

નાચબ વન સંરક્ષકશ્રીની કચેરી

19

ગાંધીનગર વન વિભાગ, ઇ-૪ નર્સરી, સેક્ટર-૧૭, ગાંધીનગર

ફોન : ૦૭૯-૨૩૨-૨૧૨૬૦, ફેક્સ : ૦૭૯-૨૩૨-૩૯૮૭૨, ઇ-મેલ : dcfgnr001@gmail.com

જાવક ક્રમાંક : વસંઘ/૧૩/૬/૨૦૨૩-૨૪/ ૯૪-૯૫

તારીખ : ૧૦/૪/૨૦૨૩

મતિ.

કાર્યપાલક ઈજનેરશ્રી,
ધરોઈ નહેર વિભાગ ૩-
ધરોઈ કોલોની ખેરાલુ રોડ,
વિસનગર ઉત્તર ગુજરાત,
વિસનગર, જી.મહેસાણા

વિષય:- Diversion of 10.19 ha. RF land for construction of barrage on sabarmati river village hirpura, taluka.vijapur, dist.mehsana.

સંદર્ભ:- ભારત સરકારશ્રીના પત્ર ક્રમાંક: FP/GI/IRRIG/40453/2019/Dt.21/04/2023

મહાશય,

જય ભારત સહ ઉપરોક્ત વિષય અન્વયે જણાવવાનું કે, આપની દરખાસ્તને ઉક્ત સંદર્ભ પત્રથી સૈદ્ધાંતિક મંજૂરી આપવામાં આવેલ છે. જેમાં વળતર વનીકરણ પેટે રૂ.૭૭૨૪૪૨૨/- (અંકે રૂપિયા સિત્યોતેર લાખ ચોવીસ હજાર ચારસો બાવીસ પુરા) તથા નેટ પ્રોજેક્ટ વેલ્યુ (એન.પી.વી) રૂ.૮૭૭૭૫૬૪/- (અંકે રૂપિયા સીત્યાસી લાખ સિત્યોતેર હજાર પાંચસો ચોસઠ પુરા) રકમની ભરપાઈ કરવાની થતી હોઈ જે અંગેની ડીમાન્ડ નોટ આ સાથે સામેલ રાખી મોકલી આપવામાં આવે છે. જેની ઓનલાઈન પોર્ટલ (www.forestclearance.nic.in) પર ભરપાઈ કરી અત્રે સાઘનિક કાગળો સહીત જાણ કરવી. તેમજ રજીસ્ટ્રેશન /પ્રોસેસીંગ ફી રૂ.૭,૧૦૦/- (અંકે રૂપિયા સાત હજાર સો પુરા) રકમનું ચલણ મોકલી આપવામાં આવે છે. તો ઉક્ત સંદર્ભ પત્રમાં જણાવ્યા મુજબની શરતોનું ચુસ્તપણે પાલન તેમજ શરતોની પૂર્તતા કરી સત્વરે મોકલી આપવા વિનંતી છે. જેથી આખરી મંજૂરીની કાર્યવાહી હાથ ધરી શકાય. જેની જાણ થાય.

નાચબ વન સંરક્ષક
ગાંધીનગર વન વિભાગ
ગાંધીનગર


નકલ રવાના:- પ.વ.અ. માણસા તરફ જાણ તથા તકેદારી સારૂ.


Demand Note

1	Name of Regional Office	:	Bhopal
2	State/District/Forest Division to which the proposal relates	:	Gujarat/ Gandhinagar/ Gandhinagar Forest Division
3	Name of User Agency, nature of proposal	:	Diversion of 10.19 ha. RF land for construction of barrage on sabarmati river village hirpura, taluka.v., dist.mehsana.
4	Extend of forest area involved	:	---
5	Whether original, or Extension	:	Original
6	If extension of lease, pl clarify if proposal involves Additional Forest area, and if so, Specify	:	---
7	Date of 1st stage clearance	:	---

For Government of Gujarat - A ad-hoc campa Account No.520101263743515 in the Corporation Bank, Lodhi Complex Branch, Ground Floor, Block No.11, Lodhi Road,New Delhi.Kindly Go to E-portal and fill-up the amount.

8	Extend of CAMPA charges, head wise via	:	
	(a) Compensatory Afforestation	:	7724422.00
	(b) Additional CA	:	0.00
	(c) penal CA	:	0.00
	(d) Catchment Area Treatment	:	0.00
	(e) Wildlife Managment Plan	:	0.00
	(f) Additional charges for diversion of area falling under notified/ protected areas	:	0.00
	(g) Net Present Value	:	8777564.00
	(h) Any other charges/ Levies (pl specify)	:	0.00
Total for Government of India			16501986.00


 (Dr. C. M. Shanadre)
 Dy. Conservator of Forest
 Gandhinagar Forest Division
 Gandhinagar



AGENCY COPY

यूनियन बैंक ऑफ इंडिया
Union Bank of India

Challan for collection of CAMPA fund

Date : 05-05-2023

Client Code.	CAM5068
Location.	GUJRAT
Remitter Name.	DHAROI CANAL DIVISION NO.3, VISNAGAR
PIF/Application No.	5740453028
MoE/FSG File No.	FC-6/GJC-52/2022-GNR
Address.	Office Of The Executive Eng.,Dharoi colony,Mahesana to Ambaji road, Visnagar, Mahesana
Remitter Contact No.	bsprajapati47@gmail.com
Mobile No.	999953471
Landline No.	2785-231871
Amount(in Rs)	16501986/-
Beneficiary Branch and Code.	Union Bank Of India FCS Centre, 211, III Floor, Jelitta Towers, Mission Road, Bengaluru-560027

Amount in Words: One Core Sixty-Five Lakh One Thousand Nine Hundred and Eighty-Six Rupees. Only

Depositor Signature (Signature)

Bank's Transaction Number

Branch Stamp

Branch: BHAVAN ULYOG

- Branches should use CMS menu (FCS & CAPS) to process the transaction
- Challan should only be accepted against INST/DD.
- Enter the Remitter Name in Additional Information 1
- Enter the Remitter Mobile number in Additional Information 2

CAMPA-MDEF Copy

यूनियन बैंक ऑफ इंडिया
Union Bank of India

Challan for collection of CAMPA fund

Date : 05-05-2023

Client Code.	CAM5068
Location.	GUJRAT
Remitter Name.	DHAROI CANAL DIVISION NO.3, VISNAGAR
PIF/Application No.	5740453028
MoE/FSG File No.	FC-6/GJC-52/2022-GNR
Address.	Office Of The Executive Eng.,Dharoi colony,Mahesana to Ambaji road, Visnagar, Mahesana
Remitter Contact No.	bsprajapati47@gmail.com
Mobile No.	999953471
Landline No.	2785-231871
Amount(in Rs)	16501986/-
Beneficiary Branch and Code.	Union Bank Of India FCS Centre, 211, III Floor, Jelitta Towers, Mission Road, Bengaluru-560027

Amount in Words: One Core Sixty-Five Lakh One Thousand Nine Hundred and Eighty-Six Rupees. Only

Depositor Signature (Signature)

Bank's Transaction Number

Branch Stamp

Branch: BHAVAN ULYOG

- Branches should use CMS menu (FCS & CAPS) to process the transaction.
- Challan should only be accepted against INST/DD.
- Enter the Remitter Name in Additional Information 1
- Enter the Remitter Mobile number in Additional Information 2

BANK COPY

यूनियन बैंक ऑफ इंडिया
Union Bank of India

Challan for collection of CAMPA fund

Date : 05-05-2023

Client Code.	CAM5068
Location.	GUJRAT
Remitter Name.	DHAROI CANAL DIVISION NO.3, VISNAGAR
PIF/Application No.	5740453028
MoE/FSG File No.	FC-6/GJC-52/2022-GNR
Address.	Office Of The Executive Eng.,Dharoi colony,Mahesana to Ambaji road, Visnagar, Mahesana
Remitter Contact No.	bsprajapati47@gmail.com
Mobile No.	999953471
Landline No.	2785-231871
Amount(in Rs)	16501986/-
Beneficiary Branch and Code.	Union Bank Of India FCS Centre, 211, III Floor, Jelitta Towers, Mission Road, Bengaluru-560027

Amount in Words: One Core Sixty-Five Lakh One Thousand Nine Hundred and Eighty-Six Rupees. Only

Depositor Signature (Signature)

Bank's Transaction Number

Branch Stamp

Branch: BHAVAN ULYOG

- Branches should use CMS menu (FCS & CAPS) to process the transaction.
- Challan should only be accepted against INST/DD.
- Enter the Remitter Name in Additional Information 1
- Enter the Remitter Mobile number in Additional Information 2

After making successful payment, User Agencies may send a line of confirmation through Email: helpdeskampa@corpbank.co.in

Note: After making the required payment through challan, if the payment status has not been updated even after 7 working days, then kindly mail a copy of your challan with transaction date and reference id to Email: tcsbir@unionbankofindia.bank, epurse@unionbankofindia.bank, ubin0903710@unionbankofindia.bank

[Handwritten Signature]

भारतीय स्टेट बैंक
State Bank of India
Issuing Branch: VISNAGAR
पिन कोड / CODE No: 00498
टेलीफोन नं / Telephone No: 02765-221850

A/c Payee

बैंकर्स चैक
BANKERS CHEQUE

Key: SUGBAV
Sr. No: 245892

0 9 0 5 2 0 2 3
D D M M Y Y Y

PAY GUJARAT CAMPA *****

को या उनके आदेश पर

रुपये RUPEES

One Crore Sixty Five Lakh One Thousand Nine Hundred and Eighty Six Only

OR ORDER

अदा करें

₹

16501986.00

000541379948
Name of Applicant

Key: SUGBAV Sr. No: 245892
STATE GOVERNMENT ACCOUNT VISNA

AMOUNT BELOW 16501987(1/8)

द्वारे भारतीय स्टेट बैंक
For STATE BANK OF INDIA



अहस्तांतरणीय / NOT TRANSFERABLE

प्राधिकृत हस्ताक्षरकर्ता
AUTHORISED SIGNATORY

Anil
ब्रांच मैनेजर
Branch Manager
S. No. AA1279

₹ 1,00,000- एवं अधिक के लिखत दो अधिकारियों द्वारा प्रत्येक के हस्ताक्षर होना आवश्यक है।
INSTRUMENTS FOR ₹ 1,00,000/- & ABOVE ARE NOT VALID UNLESS SIGNED BY TWO OFFICERS

कंप्यूटर द्वारा मुद्रित होने पर ही वैध
VALID ONLY IF COMPUTER PRINTED

केवल 3 महीने के लिए वैध
VALID FOR 3 MONTHS ONLY

⑈ 379948 ⑈ 000002000⑈ 000541 ⑈ 16

Anil



10/05/23

[Rule 6(3) (e) of Forest (Conservation) Rules 2003 as amended up to date]

Government of Gujarat
Office of District Collector, Mehsana

No. 10/2022

Date: 02/06/2022


TO WHOMSOEVER IT, MAY CONCERN

In compliance of the Rule 6(3)(e) of the Forest (Conservation) Rules, 2003 [as amended vide the Forest (Conservation) Amendment Rules 2014; Forest (Conservation) second Amendment Rules 2014; and Forest (Conservation) Amendment Rules 2016] it is certified that **10.19 hectares of Reserve Forest** land proposed to be diverted in favour of Executive Engineer, Dharoi Canal Division no.3, Visnagar for construction of Barrage and approach road on Sabarmati River in Village: Hirpura Survey no. 150, 151 and 186/1 paik and Survey no. 1 of Village: Gadhdha Ta. Vijapur, Dist. Mehsana in the Mehsana district falls within the jurisdiction of Hirpura and Gadhdha village(s) in Vijapur taluka.

It is further certified that:

- a) the complete process of recognition and vesting of forest rights under the FRA, 2006 has been carried out for the entire **10.19** hectares of Reserve Forest land proposed for diversion. A copy of records of all consultation and meetings of the Forest Rights Committee(s), Gram Sabha(s), Sub-Division Level Committee(s) and the District Level Committee are enclosed as attachmentto..... attachment
- b) the proposal for such diversion (with full details of the project and its implications, vernacular/ local language) have been placed before each concerned Gram Sabha or forest-dwellers, who are eligible under the FRA, 2006;
- c) each of the concerned Gram Sabha(s), has certified that all formalities/ processes under the FRA have been carried out, and that they have given their consent to the proposed diversion and the compensation and ameliorative measures, if any, having understood the purpose and details of proposed diversion. Copies of certificate issued by the Gram Sabha(s) of Hirpura and Gadhdha villages(s) are enclosed as attachmentto attachment.....;
- d) the discussion and decisions on such proposals had taken place only when there was a quorum of minimum 50 % of the members of Gram Sabhas present;
- (e) the diversion of forest land for facilities managed by the Government as required under Section 3 (2) of the FRA have been completed and the Gram Sabhas have given their consent to it;
- (f) the rights of Primitive Tribal Groups and Pre-Agricultural Communities, where applicable have been specifically safeguarded as per Section 3 (1) of the FRA, 2006.

Encl.: As above.



(Udit Agrawal)
Collector, Mehsana





સભા ભર્યાની તારીખ અને વખત	ઠરાવનો અનુક્રમ નંબર	હાજર સભાસાદોના નામ	સભા આગળ મુકવાના કામની બાબતવાર ટુકડાં લંકીકત	ઠરાવ સર્વાનુમતે અગર બહુમતે થયો તે	કોટક ય માં જણાવેલ કામ અંગે કરેલો ઠરાવ	અમલ બજવાણી સંબંધી લંકીકત	શેરો / રીમાર્ક
૧૩-૦૬-૨૦૨૨ સોમવાર ૧૧.૦૦	૧૦	અધ્યક્ષ વહીવટદારશ્રી પરેશભાઈ પી. પરમાર તથા હાજરી પત્રકમા સહી થયા મુજબના કર્મચારીશ્રી/અધિકારીશ્રી તથા ગ્રામજનો.	અનુસુચિત જન જાતિઓ તથા બીજા પરંપરાગત જંગલમાં રહેનાર અધિનિયમ ૨૦૦૬ મુજબ કર્મચારીશ્રી/અધિકારીશ્રી તથા ક્રેનાલ ડિવિઝન - ૩ વિસનગરનો પત્ર વંચાણે લેવા બાબત.	ઠરાવ સર્વાનુમતે	આજ રોજ તારીખ ૧૩/૦૬/૨૦૨૨ ને સોમવારના રોજ સમય સવારે ૧૧.૦૦ કલાકે મોજે ગઢડા ગામે મે.તાલુકા વિકાસ અધિકારી સાહેબશ્રીના પત્ર નંબર/તા.પં/પચત/વશી/પ્રથમ ગ્રામસભા/૫૪૬/૨૦૨૨ તાલુકા પંચાયત કચેરી, વિજાપુર. તારીખ. ૦૩/૦૬/૨૦૨૨ થી જણાવ્યા મુજબ સને ૨૦૨૨/૨૦૨૩ ની પ્રથમ ગ્રામસભા નુ આયોજન કરવામાં આવ્યુ જેમાં સમસ્ય સભાની કોરમ થતા વહીવટદારશ્રી પરેશભાઈ પી. પરમારના અધ્યક્ષ સ્થાને સભાનુ કામ કાજ શરુ કરવામાં આવ્યુ.		
					આજરોજ ગ્રામસભાની ચાલુ કર્મવાહીએ કર્મચારીશ્રી ઈજનેર, ધરોઈ કેનાલ ડિવિઝન - ૩ વિસનગરનો જવક નંબર - ૧૮૨૫ તારીખ ૩૦/૦૫/૨૦૨૨ વાળો પત્ર વંચાણે લઈ ચર્ચા - વિચારણા કરવામાં આવી. ચર્ચા-વિચારણા ને અંતે મોજે-હિરપુરા, તા- વિજાપુર, જિ- મહેસાણા ખાતે ધરોઈ કેનાલ ડિવિઝન - ૩ વિસનગર દ્વારા બંરેજ બાંધકામ નો પ્રોજેક્ટ હાથ ધરવામાં આવેલ છે. પ્રોજેક્ટ વિસ્તાર પેકી મોજે ગઢડા ના ડિસ્કર્વ ફોરેસ્ટ સર્વે નંબર - ૧ માંથી બંરેજ બાંધકામના પ્રોજેક્ટ માટે જરુરી વિસ્તાર ના ઉપયોગ માટે વન વિભાગને ડાયવર્ઝન દરખાસ્ત રજુ કરેલ છે. તે અંતર્ગત અનુસુચિત જન જાતિઓ તથા બીજા પરંપરાગત રીતે જંગલમાં રહેનાર (માન્યતા અને વન અધિકાર) અધિનિયમ ૨૦૦૬ મુજબ દાવાઓ બાબતે ચર્ચા વિચારણા કરવામાં આવી. ચર્ચા વિચારણા ને અંતે ઉપરોક્ત ફોરેસ્ટ ડિસ્કર્વ સર્વે નંબરમાં ઉપરોક્ત અધિનિયમ હેઠળ જરુરિયાત હોય તથા માંગણી ફેલ હોય તેવા કોઈપણ દાવા રેકર્ડ મુજબ અત્રે આજ દિન સુધી મળેલ નથી. તથા ૨૦૧૧ ની વસતી ગણતરી મુજબ ગઢડા ગામે કોઈ અનુસુચિત જન જાતિની વસતી નોંધાયેલ નથી. જેની ખાતરી બદલ આજની ગ્રામ સભામાં સર્વાનુમતે ઠરાવ પસાર કરવામાં આવે છે.		

સંસિંત ઉપરથી વક્ત કરવામાં આવેલ છે
વક્ત કર્યા તારીખ- ૨૭/૬/૨૦૨૨

Rajendra Patel

તવારી ક્રમ મંત્રી

ગઢડા ગ્રામ પંચાયત

તા. વિજાપુર, જિ. મહેસાણા.

અસલ પરથી નકલ કરવામાં આવેલ છે.



पुस्तक स्टोअर

मोजे दिव्युवा तालुको विनापुर जुल्लो मंडिसाला ग्राम पंचायते यवावेला कामनी नोंधवही

पंचायत मर्यानी तारीख १	अनुक्रम नं. २	पंचायत सरपंच तथा दाखर पंचना नाम ३	पंचायत आगाव मुकाबेला कामनी दकीकत ४	सर्वानुमते अगर अनुमते कराव होय ते ५	कोवम - ४ मां यवावेली जागत विशे कराव ६	सरपंच तथा दाखर पंचोनी सही ७	नकल तालुका पंचायते मोकल्यानी तारीख मास अने रान ८
२०/०५/२०२२ मोगळपार १६:०० जुल्लो	७	परीपटकरणी तथा दाखर गात्र जगति.	अनुसुचित जगति जगति तथा जाव परंपरावादी जंगलगां रिनार आधारपण-२००५ मुकाबे ३१/०५/२०१४ रिनार, दाखर जंगल हीलाकड-३ पिसनगर नी अनुसु वंमादी लेपा जावण	अर्थावृत्ती.	आजारीक जात्रममाना मातु अर्थावृत्ती. आर्थावृत्ती रिनार दाखर जंगल हीलाकड-३ पिसनगर नी ता. ३०/५/२०२२ नी अख वंमादी तथा अर्था-पिसनगरा जवाजं आवण अर्था- पिसनगरा नी अर्था मर्था दिव्युवा, ता. पिसनगर, ज. मंडिसाला पाणि दाखर जंगल हीलाकड-३, पिसनगर पाणि जेजे जांदाक नी पुर्तुगेज शय दाखरां आवण हो पुर्तुगेज पिसनार नी मर्था दिव्युवा रिनार रिनार अर्था नी १५०, १५१ तथा १८५/१ नी ता. ८-८२ ड. पिसनगरा जंगल नी जंगल पण पिसनार शय रिनार पिसनगर रिनार हो ले जात्रगां अनुसुचित जगति जगति तथा जाव परंपरावादी जंगलगां रिनार (जावण अने पण आवाज) आधारपण, २००५ नुमा दाखर जावण अर्था- पिसनगरा जवाजं आवण अर्था- पिसनगरा नी अर्था दिव्युवा रिनार रिनार अर्था जेवणगां जवाजं आधारपण रिनार जंगलगां रिनार तथा जात्रगां रिनार रिनार तथा जात्र गां रिनार रिनार अने जात्रगां मुला अर्था तथा २०१५ नी जंगल जात्रगां नुमा दिव्युवा गां जंगल अनुसुचित जगति जगति अर्था नोंधवही तथा जंगल जात्रगां अने जात्रगां पण अर्थां अर्थावृत्ती ३२५ जवाजं आवण हो		
— अखिल दिव्युवा नकल उदी —							
<p>दिक्ता तलाटी कम मंत्री दिव्युवा ग्राम पंचायत ता. विनापुर</p>							

The Village Form 7 and 12 for the CA Land in favour of Forest and Environment Department is as per following documents



BOOK No. 5-2023
PAGE No. 115-2023
SR. No. 1188-2023
DATE 08-08-2023

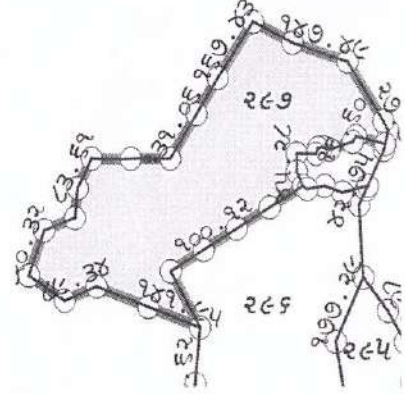
Translated from Gujarati

Village Form No. 7


MANGLAGAURI P. MAKWANA
NOTARY
GOVT. OF INDIA

(Promolagation Note No. 650 Dt. 08/06/2017)

District Mehsana
Taluka Satlasana
Village/Moje Rangpur (Gadh)
Block/Survey No. 297
Type of Authority Old Condition (O.C.)
Name of Field Timba Sinada
Other Details:
Old Block/Survey No.:65
Note numbers relating to Old Block/Survey No: 114 | ***



Cultivable Land	Area Ha. Are. Sq. Mt.	Acc. No./Area/Assessment Ha. Are. Sq. Mt.	Entry Nos & Name of Holder
-----	28-01-18	-----	650,742,749
Total Area	28-01-18	267 28-01-18 0.00	Government Wasteland (114) (742) Lake (Area Ha. Are. Sq. Mt. - 2-00-00 (5 Acres)) (742) Forest and Environment Department, Gandhinagar (Ha. Are. 10-19-00) (749)
Assesment Rs.	0.00		
Judi & N.A. Assessment Rs.	0.00		
Water Part Rs.	0.00		
Details of Tenant	Details of other Rights and Hypothecation		
	650, Prant Officer, Kheralu Order No.: JMN/WS/898 to 905/2022 Dt. 20/04/2022 based 5 Acre Land Lake <742>		

~~This is true and correct Translation of the Original documents from Gujarati/Hindi in to English which Produce before me~~




QR CODE

1040122070984160

STAMP
Mamlatdar Office, Satlasana (Mehsana)

Digitally signed by:
DS REVENUE DEPARTMENT
GOVERNMENT OF GUJARAT
Date: 14-07-2022 10:58:45 IST
MAMLATDAR OFFICE, SATLASANA


M. P. MAKWANA
NOTARY
GOVT. OF INDIA

#-Denied &-Controversial *-Cancelled
As on last note and position on Dt. 12/07/2022 01:02:01 Hrs.
Courtesy: National Information Centre, Gujarat State

Chargable Copy: Rs. 5.00/- (Rupees Five Only)

08 AUG 2023



ગામ નમૂનો નંબર ૧૨

બ્લોક/ સરવે નંબર: ૨૯૭	ગામ/ મોજે: રંગપુર (ગઢ)
કુલ ક્ષેત્રફળ (હે. આરે. ચો.મી.): ૨૮-૦૧-૧૮	તાલુકો: સતલાસણા
જુનો બ્લોક/ સરવે નંબર: ૬૫	જિલ્લો: મહેસાણા
	(પ્રમોલગેશન નોંધ નં.૬૫૦ તા.૦૮/૦૬/૨૦૧૭)

હાલના ખાતેદારોના નામ (ખાતા નંબર):

સરકારી ખરાબો(૧૧૪) (૨૬૭)

તળાવ (ક્ષેત્રફળ હે.આરે.ચો.મી.- ૨-૦૦-૦૦ (૫ એકર)) (૨૬૭)

વન અને પર્યાવરણ વિભાગ ગાંધીનગર(હે.આરે.-૧૦-૧૯-૦૦) (૨૬૭)

પાકની વિગતો:

વર્ષ	મોસમ	પાકનું નામ	પાકનો વિસ્તાર હે. આરે. ચો.મી.	સિંચાઈનો સ્ત્રોત અને સિંચાઈનું સાધન	વૃક્ષો પોતાના અને સરકારી	શેરો
૨૦૧૯-૨૦૨૦	ખરીફ	પડતર	૨૭-૨૪-૫૫-૦૧	---/---		
૨૦૨૦-૨૦૨૧	---	---	માહિતી નથી.	---	---	
૨૦૨૧-૨૦૨૨	---	---	માહિતી નથી.	---	---	



5040122070984437



Digitally signed by:

DS REVENUE DEPARTMENT
GOVERNMENT OF GUJARAT

Date: 14-07-2022 11:05:00 IST


MAMLATDAR OFFICE, SATLASNA



BOOK No. 5-2023
PAGE No. 115-2023
SR. No. 1157-2023
DATE. 08-08-2023

Translated from Gujarati

Village Form No. 12


MANGLAGAURI P. MAKWANA
NOTARY
GOVT. OF INDIA

Block/Survey No:	297	Village/Moje: Rangpur (Gadh)
Total Area (He. Are. Sq. Mt.):	28-01-18	Taluka: Satlasana
Old Block/Survey No.: 65		District: Mehsana
(Promolagation Note No. 650 Dt. 08/06/2017)		


Name of Current Block owner (Block Number):
Government Wasteland (114) (267)
Lake (Area Ha. Are. Sq. Mt. – 2-00-00 (5 Acre)) (267)
Forest and Environment Department Gandhinagar (Ha. Are. – 10-19-00) (267)

Details of Crop:

Year	Season	Name of Crop	Area Ha. Are. Sq. Mt.	Type of Irrigation Facility	Own Trees & Govt.	Remarks
2019-2020	Kharif	Wasteland	27-24-55-01	---/---	---	
2020-2021	---	---	No Information	---	---	
2021-2022	---	---	No Information	---	---	



This is true and correct Translation of the Original documents from Gujarati/Hindi in to English which Produce before me


M. P. MAKWANA
NOTARY
GOVT. OF INDIA
08 AUG 2023

QR CODE

5040122070984437

STAMP
Mamlatdar Office, Satlasana (Mehsana)

Digitally signed by:
DS REVENUE DEPARTMENT
GOVERNMENT OF GUJARAT
Date: 14-07-2022 10:58:45 IST
MAMLATDAR OFFICE, SATLASNA

Courtesy: National Information Centre, Gujarat State

Chargable Copy: Rs. 5.00/- (Rupees Five Only)

C.A. Land Geo Ref Map

C.A. Land in Lieu of Diversion of 10.19 ha. R.F. Land for construction of Barrage and approach road on Sabarmati River in Village: Hirpura, Dist. Mehsana.
 C.A. Land Area: 10.19 ha., 101,900 Sq. Mt.
 Village: Rangpur (Gadh), Ta. Satlasana, Dist. Mehsana
 Survey no.: 297 (Old Survey no. 65),
 Jurisdiction: Gandhinagar Forest Division, Dharoi Range



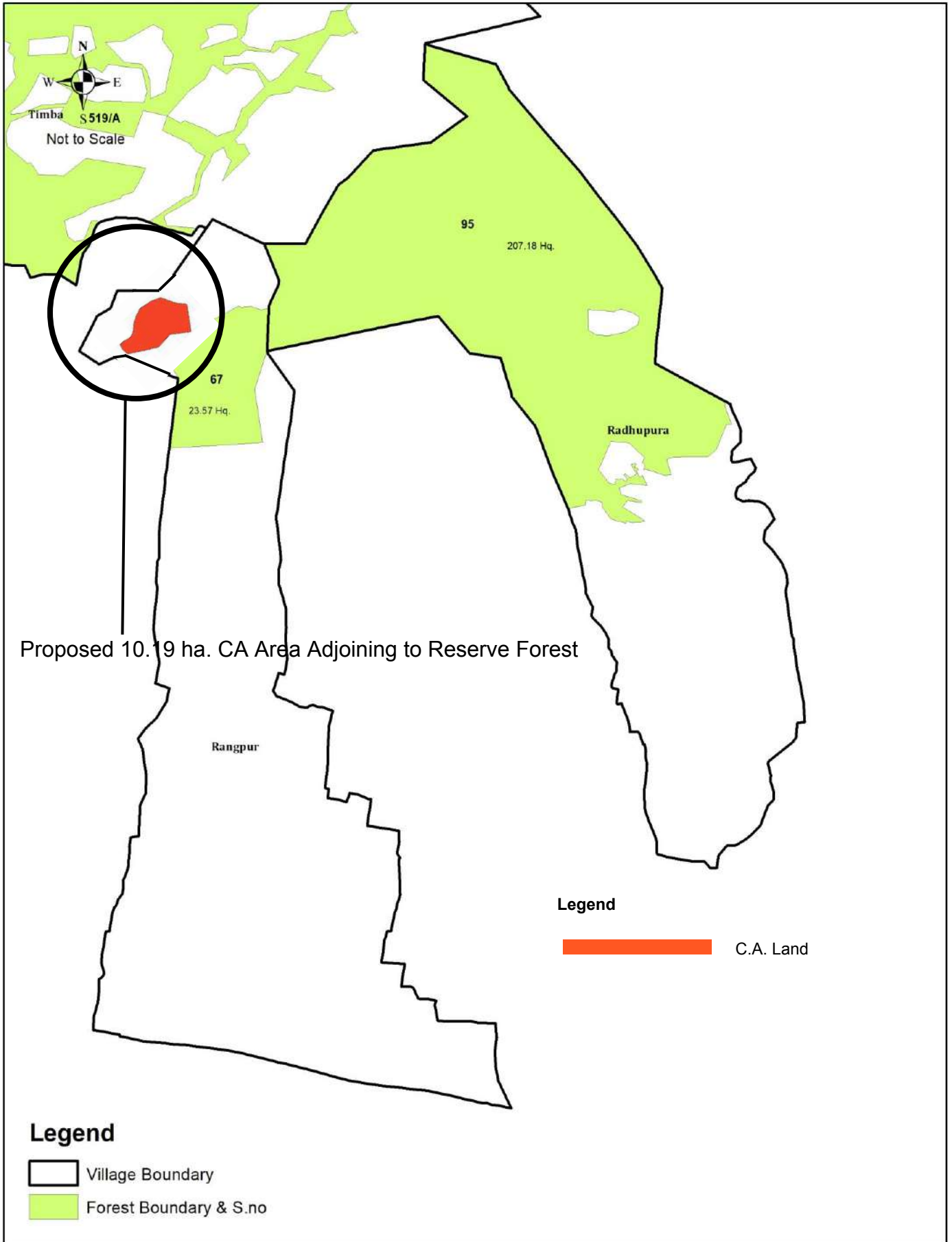
Table showing GPS Co-ordinates

Point	Latitude	Longitude
A	23°56'50.57"N	72°45'11.28"E
B	23°56'50.58"N	72°45'17.18"E
C	23°56'51.80"N	72°45'17.97"E
D	23°56'52.75"N	72°45'21.90"E
E	23°56'53.25"N	72°45'28.20"E
F	23°56'53.04"N	72°45'28.77"E
G	23°56'49.82"N	72°45'28.80"E
H	23°56'49.06"N	72°45'29.10"E
I	23°56'46.51"N	72°45'22.05"E
J	23°56'43.60"N	72°45'14.18"E
K	23°56'44.88"N	72°45'10.81"E
L	23°56'45.42"N	72°45'7.01"E
M	23°56'48.03"N	72°45'9.52"E



100 m

Map Showing Reserve Forest Area of Village - Rangpur & Radhupura
District- Mehsana, Taluka - Satlasana, Range -Dharoi
Gandhinagar Forest Division.



MAP SHOWING CA LAND ADJOINING TO RF

