

**OFFICE OF THE EXECUTIVE ENGINEER
NATIONAL HIGHWAY DIVISION JAGDALPUR**

Memo No.: 1075/TS/NH/30/FCA/Kanger Ghati
To,

Jagdalpur, Date: 25/5/2026

Director
Kanger Ghati National Park
Jagdalpur (C.G.)

Sub.: Diversion of 08.386 ha of forest land for non-forest purpose under Forest Conservation Act- 1980 in proposed for Widening and Strengthening work in Kanger Ghati National Park of Existing Road from Jagdalpur-Sukma- Kanta Road (Km. 25.530 to 31.540= 6.010 Km. of NH- 30 (Old 221) Sukma District in State of Chhattisgarh- FP/CG/ROAD/145285/2021-In principal approval- regarding.

Ref.: 1. Proposal No. FP/CG/ROAD/145285/2021
2. Ministry of Environment, Forest & Climate Change Nagpur file no. FC-8/2/2024-IRO-RAIPUR/88 Dated 13.10.2025

---00---


With refer to the above cited letter; the proposal for forest land for non-forest purpose for the work Widening and Strengthening work in Kanger Ghati National Park of Existing Road from Jagdalpur-Sukma- Kanta Road (Km. 25.530 to 31.540= 6.010 Km. of NH- 30 (Old 221) Sukma District in State of Chhattisgarh under EPC Mode for Forest proposal No. FP/CG/ROAD/145285/2021 Area - 8.386 ha. under FCA act 1980 has been given conditional sanctioned vide ref letter no. 02. Accordingly following are the Compliance report along with necessary undertakings required for the subjected work is as follows: -

Sl. No.	Compliance	Comments
1	Legal status of the forest land shall remain unchanged	Agreed
2	The demarcation of the proposed forest area shall be carried out at suitable places as per the direction of the DCF concerned at the cost of the User Agency;	Agreed
3	The State Government shall carry out compensatory afforestation (CA) over an extent of 17.00 ha in Mardum Village, Lohandiguda Tehsil, Bastar District at the cost of the User Agency;	Agreed
4	As per the Ministry's guidelines, a minimum of 1,000 trees per hectare of DFL shall be raised. In case it is not possible to plant the required number of trees in the identified area, the balance shall be planted in nearby degraded forest areas, as prescribed in the working plan.	The Forest Department Jagdalpur Bastar (C.G.) vide No. क.न.स. 147: Date 07-03-2022 (Attached)

5	The entire extent of 17.00 ha identified in Mardum Village, Lohandiguda Tehsil, Bastar District identified for Compensatory Afforestation shall be transferred and mutated in the name of Forest Department. The land shall be notified as RF/ under Section 4 or Section 29 of the Indian Forest Act, 1927. or under the relevant section of the State Forest Act as the case may be, before handing over of the forest area to the User Agency. A copy of the notification shall be uploaded in to PARIVESH by the Nodal Officer;	The entire extent of 17.00 ha identified in Mardum Village, Lohandiguda Tehsil, Bastar District identified as forest land (attached).
6	The State Forest Department shall implement CA scheme within time line framed under VSS rules, 2023:	Agreed and Amount for Compensatory afforestation for area 8.386 Ha. of Rs. 170126807/- has been paid in account of CHHATTISGARH CAMPA A/c No.1506461145285984 on dated 20.05.2026 through NEFT/RTGS /E-Challan (SBINR52026052028511029) Receipt attached.
7	The State Government shall charge the Net Present Value of the diverted forest land measuring of 8.386 ha from the User Agency as per the orders of the Hon'ble Supreme Court dated 28.03.2008 and 09.05.2008 in IA Nos.826 in 566 with related IA's in Writ Petition (Civil) No.202/1995 and Ministry's guideline.	Agreed and Amount for Net Present Value afforestation for area 8.386 Ha. of Rs. 170126807/- has been paid in account of CHHATTISGARH CAMPA A/c No.1506461145285984 on dated 20.05.2026 through NEFT/RTGS/E-Challan (SBINR52026052028511029) Receipt attached.
8	Additional amount of the Net Present Value (NPV) of the diverted forest land if any, becoming due after revision of the same by the Hon'ble Supreme Court of India in future, shall be charged by the State Government from the User Agency. The User Agency shall furnish an undertaking to this effect;	Agreed
9	All the funds received from the User Agency under the project shall be transferred/ deposited to CAMPA fund only through e-portal (https://parivesh.nic.in/);	Agreed
10	All conditions and suggestions recommended by the Standing Committee of the NBWL shall be strictly complied with by the User Agency. A compliance report to this effect shall be submitted to the Regional Office and the CWLW;	Agreed
11	The state shall ensure that the wildlife mitigation plan duly approved by the CWLW is implemented.	Agreed
12	Tree feeling shall be carried out in the forest area wherever necessary under the strict supervision of the DFO concerned at the project cost:	Agreed
13	The muck shall not be dumped in the forest area;	Agreed
14	The State / UA shall ensure all other approvals / permission under relevant rules/regulation, if any required prior to commencement of the project work.	Agreed
15	Proper labour camps shall be constructed in the non-forest area and in any case, labour camp shall not be made within the RF area;	Agreed

16	After ensuring settlement of rights under the Scheduled Tribes and Other Traditional Forest Dwellers (Recognition of Forest Rights) Act, 2006 (2 of 2007) and compliance to all such conditions, the State Government shall issue order for working permission or diversion as the case may be;	Agreed
17	User Agency shall obtain Environmental Clearance as per the provisions of the Environmental (Protection) Act, 1986, if applicable;	Agreed
18	Sufficient firewood, preferably the alternate fuel, shall be provided by the User Agency to the labourers after purchasing the same from the State Forest Department or the Forest Development Corporation or any other legal source of alternate fuel;	Agreed
19	No additional or new path will be constructed inside the forest area for the transportation of construction materials for execution of the project work;	Agreed
20	The forest land proposed to be diverted shall under no circumstances be transferred or sublet to any other agencies, department or person without prior approval of Govt. of India;	Agreed
21	The total forest area utilized for the project shall not exceed of 8.386 ha and the forest area diverted shall not be used for any purpose other than those shown in the diversion proposal. The User Agency shall furnish an undertaking to this effect;	Agreed
22	The User Agency and the State Government shall ensure compliance to the all acts, rules, regulation and guidelines of the Ministry, for the time being in force, as applicable to the subject project;	Agreed
23	Any other condition that the Regional Office, Nagpur may impose from time to time in the interest of afforestation, conservation and management of flora and fauna in the area shall be complied by the User Agency;	Agreed
24	In the event of failure to comply with any of the above conditions the User Agency is liable for penal action as per the rules / guidelines issued under Van(Sanrakshan Evam Samvardhan) Adhiniyam, 1980;	Agreed
25	The State Government shall process and submit compliance report on the above conditions through online (https://parivesh.nic.in/).	Agreed
26	State Government shall ensure compliance all such conditions before issuing of working permission as per the provision of VSS rules, 2023 and provision made under Consolidated Guidelines and Clarification issued by the Ministry;	Agreed

Encl.:- Undertakings for S.No. 1 to 26 attached as per above


Executive Engineer
National Highway Division
Jagdalpur

//3//


Endt. No.: 1076 /TS/NH/30/FCA/Kanger Ghati

Jagdalpur, Date: 25/5/2026

Copy to:

1. The PCCF (HoFF), Government of Chhattisgarh, Atal Nagar, Nawa Raipur, Chhattisgarh for kind information please.
2. The PCCF (Wildlife), Government of Chhattisgarh, Atal Nagar, Nawa Raipur, Chhattisgarh for kind information please.
3. The CCF (Wildlife) & Field Director, Indravati Tiger Reserve, Jagdalpur for kind information please.
4. The Chief Engineer, PWD National Highway Zone. Raipur for kind information please.
5. The Regional Officer, MoRTH, NH Campus, Pension Bada, Raipur for kind information please.
6. The Superintending Engineer, National Highway Circle, Raipur for kind information please.

Encl :- Nil


Executive Engineer
National Highway Division
Jagdalpur


**OFFICE OF THE EXECUTIVE ENGINEER
NATIONAL HIGHWAY DIVISION JAGDALPUR**

Sub.- Diversion of 08.386 ha of forest land for non-forest purpose under Forest Conservation Act- 1980 in proposed for Widening and Strengthening work in Kanger Ghati National Park of Existing Road from Jagdalpur-Sukma- Konta Road (Km. 25.530 to 31.540= 6.010 Km. of NH- 30 (Old 221) Sukma District in State of Chhattisgarh.

Proposal No. :- FP/CG/ROAD/145285/2021

Undertaking
Condition No. - 1

I/We as an applicant have been agreed and will be compliance to the condition No. 1


(Pragyanand)
Executive Engineer
National Highway Division
Jagdalpur

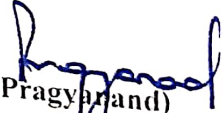
**OFFICE OF THE EXECUTIVE ENGINEER
NATIONAL HIGHWAY DIVISION JAGDALPUR**

Sub.:- Diversion of 08.386 ha of forest land for non-forest purpose under Forest Conservation Act- 1980 in proposed for Widening and Strengthening work in Kanger Ghati National Park of Existing Road from Jagdalpur-Sukma- Konta Road (Km. 25.530 to 31.540= 6.010 Km. of NH- 30 (Old 221) Sukma District in State of Chhattisgarh.

Proposal No. :- FP/CG/ROAD/145285/2021

Undertaking
Condition No. - 2

I/We as an applicant have been agreed and will be compliance to the condition No. 2


(Pragyaband)
Executive Engineer
National Highway Division
Jagdalpur


**OFFICE OF THE EXECUTIVE ENGINEER
NATIONAL HIGHWAY DIVISION JAGDALPUR**

Sub.:- Diversion of 08.386 ha of forest land for non-forest purpose under Forest Conservation Act- 1980 in proposed for Widening and Strengthening work in Kanger Ghati National Park of Existing Road from Jagdalpur-Sukma- Konta Road (Km. 25.530 to 31.540= 6.010 Km. of NH- 30 (Old 221) Sukma District in State of Chhattisgarh.

Proposal No. :- FP/CG/ROAD/145285/2021

Undertaking
Condition No. - 3

I/We as an applicant have been agreed and will be compliance to the condition No. 3


(Pragyand)
Executive Engineer
National Highway Division
Jagdalpur

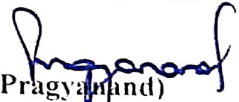
**OFFICE OF THE EXECUTIVE ENGINEER
NATIONAL HIGHWAY DIVISION JAGDALPUR**

Sub.:- Diversion of 08.386 ha of forest land for non-forest purpose under Forest Conservation Act- 1980 in proposed for Widening and Strengthening work in Kanger Ghati National Park of Existing Road from Jagdalpur-Sukma- Konta Road (Km. 25.530 to 31.540= 6.010 Km. of NH- 30 (Old 221) Sukma District in State of Chhattisgarh.

Proposal No. :- FP/CG/ROAD/145285/2021

Undertaking
Condition No. - 4

The Forest Department Jagdalpur Bastar (C.G.) vide No. क.त.स. 1471 Date 07-03-2022


(Pragyamand)
Executive Engineer
National Highway Division
Jagdalpur



कार्यालय वन मण्डलाधिकारी, वनमण्डल बस्तर, जगदलपुर

दूरभाष क्र. 07782-222414, फ़ैक्स- 07782-226820

E-mail : dfobastar@yahoo.co.in

क्र./क.त.अ./ 1471
प्रति,

जगदलपुर, दिनांक 07/03/2022

5/0

✓ कार्यपालन अभियंता,
लो.नि.वि. राष्ट्रीय राजमार्ग संभाग सुकमा

विषय :- Diversion of Forest Land for non -forest purpose under forest conservation Act, 1980 for the purposed for construction of road strengthening and widening works at Km. 25.530 to 31.540= 6.010 K.m. NH-30 (Jagdalpur-Sukma-Konta Road) Area 8.386 Ha. Reg.

संदर्भ :-

1. निदेशक, कांगेर घाटी राष्ट्रीय उद्यान जगदलपुर का पत्र क्रमांक/व.प्रा./त.अधि. /408 दिनांक 08.02.2022।
2. उप वनमण्डलाधिकारी चित्रकोट का पत्र क्रमांक/256 दिनांक 08.03.2022।

-00-


उपरोक्त विषयांतर्गत लेख है कि कांगेर घाटी राष्ट्रीय उद्यान जगदलपुर के अंतर्गत कि.मी. 25.530 से 31.540 = 6.010 कि.मी. राष्ट्रीय राजमार्ग -30 जगदलपुर-सुकमा-कोन्टा मार्ग के चौड़ीकरण हेतु वन संरक्षण अधिनियम 1980 के तहत प्रत्यावर्तित वनभूमि रकबा 8.306 हे. के एवज में क्षतिपूर्ति वृक्षारोपण हेतु दुगुने क्षेत्र रकबा 16.612 हे. वनभूमि आवेदक विभाग कार्यपालन अभियंता लो.नि.वि. राष्ट्रीय राजमार्ग संभाग सुकमा को भूमि उपलब्ध कराने हेतु संदर्भित पत्र इस कार्यालय को प्राप्त हुआ है।

उक्त संदर्भ में उप वनमण्डलाधिकारी चित्रकोट एवं परिक्षेत्र अधिकारी चित्रकोट द्वारा क्षतिपूर्ति वृक्षारोपण हेतु उपयुक्त क्षेत्र का स्थल निरीक्षण कर निम्नानुसार क्षेत्र प्रस्तावित किया गया है :-

परिक्षेत्र का नाम	कक्ष क्र./ कार्य स्थल	कुल क्षेत्र (हे.में)	प्रस्तावित क्षेत्र (हे.में)	जी.पी.एस. को-ऑर्डिनेट
चित्रकोट	चालकीपारा (मारडूम) नांरगी क्षेत्र	42.460	17.000	N- 19°11'12.02" E- 81°36'41.74" N- 19°10'57.53" E- 81°36'39.60" N- 19°10'54.42" E- 81°36'43.32" N- 19°11'00.25" E- 81°36'52.62" N- 19°10'59.78" E- 81°36'56.53" N- 19°10'57.34" E- 81°37'04.37" N- 19°11'01.41" E- 81°37'09.58" N- 19°11'05.48" E- 81°36'51.25"

Cutive Engineer
2UB
4/2/22
344

अतः क्षतिपूर्ति वृक्षारोपण हेतु उपरोक्त प्रस्तावित क्षेत्र का डी.जी.पी.एस. सर्वेक्षण कराकर प्रतिवेदन 8 प्रतियों में इस कार्यालय में प्रेषित करें ताकि वृक्षारोपण योजना के साथ प्रतिवेदन निदेशक, कांगेर घाटी राष्ट्रीय उद्यान जगदलपुर को प्रेषित की जा सके।
संलग्न :- उपरोक्तानुसार।


वनमण्डलाधिकारी

बुस्तर वनमण्डल, जगदलपुर

दिनांक 07/03/2022

पृ.क्रमांक/क.त.अ./ 1472
प्रतिलिपि :-

1. मुख्य वन संरक्षक, जगदलपुर वृत्त जगदलपुर की ओर सूचनार्थ सम्प्रेषित।
2. निदेशक, कांगेर घाटी राष्ट्रीय उद्यान जगदलपुर की ओर सूचनार्थ एवं आवश्यक कार्यवाही हेतु प्रेषित।
3. उप वनमण्डलाधिकारी, चित्रकोट की ओर सूचनार्थ अग्रेषित।
4. परिक्षेत्र अधिकारी चित्रकोट की ओर क्षतिपूर्ति वृक्षारोपण हेतु उपयुक्त क्षेत्र का डी.जी.पी.एस. सर्वेक्षण हेतु आवेदक संस्थान को आवश्यक सहयोग प्रदान करें।


वनमण्डलाधिकारी

बुस्तर वनमण्डल, जगदलपुर

प्रस्तावित वन खण्ड - चातकीपावा (मारडूम)
 वन खण्ड का नाम - बरहर (सा.) ज.म.
 जिल्ला - चित्रकोट
 जिल्ला - चित्रकोट
 जिल्ला - जगदलपुर
 जिल्ला - बरहर
 प.स.न. - २
 ए.स.न. - ४३-४६० हे.
 ए.स.न. - १:१५.०००
 ए.स.न. - मारडूम
 ए.स.न. - ६५६/१२/४

वन खण्ड का नाम	वन खण्ड में सीमा - जिल्ला ग्राम-प.स.न.	खण्ड संख्या	ए.स.न. (हे.मे.)
चातकीपावा (मारडूम)	मारडूम २	८१२ ८०७ ७९२ ९३५	५.००० ६.८०० १६.५६० १५.१००
योग	०१	०४	४३.४६०

टीप:- पुराना खतिफमला भूमि

उपचार मानचित्र

प्रस्तावित क्षेत्र - १७.००० हे.

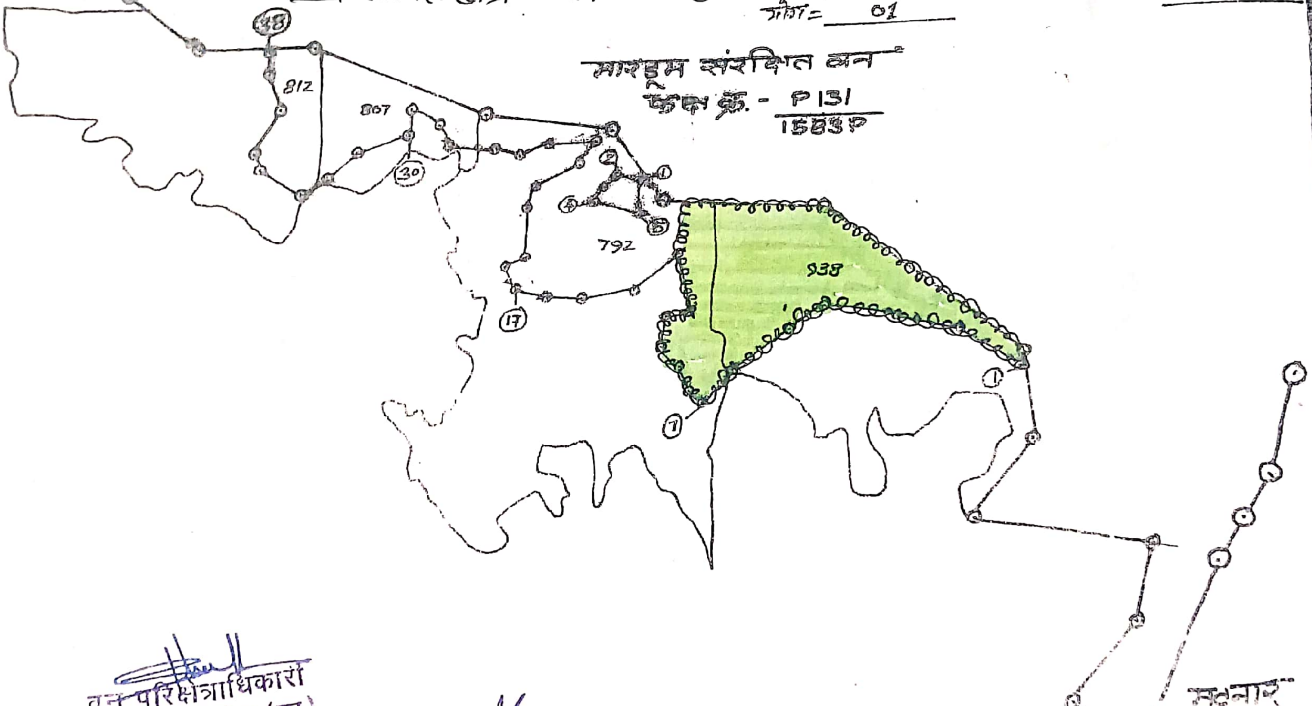
खण्ड संख्या

ए.स.न. (हे.मे.)

०.८००

०.९००

गोला = ०१



वन परिक्षेत्राधिकारी
 चित्रकोट परिक्षेत्र (सा.)
 जगदलपुर

उपवनमण्डलाधिकारी
 चित्रकोट उपवनमण्डल
 जगदलपुर

Dalun
 वनमण्डलाधिकारी
 बरहर वनमण्डल जगदलपुर

बरहर

संकेत

- 1, प्रस्तावित वन खण्ड सीमा - [Symbol]
- 2, ग्राम सीमा - [Symbol]
- 3, संरक्षित वन खण्ड सीमा - [Symbol]
- 4, उपजमा सीमा - [Symbol]
- 5, प्रस्तावित क्षेत्र - [Green Box]
- 6, याक आकाई कार्य - [Symbol]
- 7, चैनलिंग फेंसिंग - [Symbol]

प्रभारी अधिकारी
 नारायणी हरिन बरहर
 जगदलपुर

ज.स.स.
 बरहर (सा.) ज.म.
 जगदलपुर

CHALKIPARA-MARDUM _17.4HA



Legend
17.4 HA
points

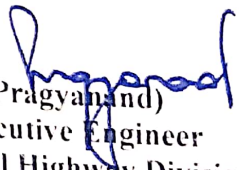
**OFFICE OF THE EXECUTIVE ENGINEER
NATIONAL HIGHWAY DIVISION JAGDALPUR**

Sub.:- Diversion of 08.386 ha of forest land for non-forest purpose under Forest Conservation Act- 1980 in proposed for Widening and Strengthening work in Kanger Ghati National Park of Existing Road from Jagdalpur-Sukma- Konta Road (Km. 25.530 to 31.540= 6.010 Km. of NH- 30 (Old 221) Sukma District in State of Chhattisgarh.

Proposal No. :- FP/CG/ROAD/145285/2021

Undertaking
Condition No. - 5

I/We as an applicant have been agreed and will be compliance to the condition No. 5


(Pragyand)
Executive Engineer
National Highway Division
Jagdalpur



कार्यालय वन मण्डलाधिकारी, वनमण्डल बस्तर, जगदलपुर

दूरभाष क्र. 07782-222414, फैक्स- 07782-226820

E-mail : dfobastar@yahoo.co.in

क्र./क.त.अ./ 1471
प्रति,

जगदलपुर, दिनांक 07/03/2022

चौड़ीकरण 500

✓ कार्यपालन अभियंता,
लो.नि.वि. राष्ट्रीय राजमार्ग संभाग सुकमा

विषय :-

Diversion of Forest Land for non -forest purpose under forest conservation Act, 1980 for the purposed for construction of road strengthening and widening works at Km. 25.530 to 31.540= 6.010 K.m. NH-30 (Jagdalpur-Sukma-Konta Road) Area 8.386 Ha. Reg.

संदर्भ :-

1. निदेशक, कांगेर घाटी राष्ट्रीय उद्यान जगदलपुर का पत्र क्रमांक/व.प्रा./त.अधि. /408 दिनांक 08.02.2022।
2. उप वनमण्डलाधिकारी चित्रकोट का पत्र क्रमांक/256 दिनांक 08.03.2022।

-00-

उपरोक्त विषयांतर्गत लेख है कि कांगेर घाटी राष्ट्रीय उद्यान जगदलपुर के अंतर्गत कि.मी. 25.530 से 31.540 = 6.010 कि.मी. राष्ट्रीय राजमार्ग -30 जगदलपुर-सुकमा-कोन्टा मार्ग के चौड़ीकरण हेतु वन संरक्षण अधिनियम 1980 के तहत प्रत्यावर्तित वनभूमि रकबा 8.306 हे. के एवज में क्षतिपूर्ति वृक्षारोपण हेतु दुगुने क्षेत्र रकबा 16.612 हे. वनभूमि आवेदक विभाग कार्यपालन अभियंता लो.नि.वि. राष्ट्रीय राजमार्ग संभाग सुकमा को भूमि उपलब्ध कराने हेतु संदर्भित पत्र इस कार्यालय को प्राप्त हुआ है।


उक्त संदर्भ में उप वनमण्डलाधिकारी चित्रकोट एवं परिक्षेत्र अधिकारी चित्रकोट द्वारा क्षतिपूर्ति वृक्षारोपण हेतु उपयुक्त क्षेत्र का स्थल निरीक्षण कर निम्नानुसार क्षेत्र प्रस्तावित किया गया है :-

परिक्षेत्र का नाम	कक्ष क्र./ कार्य स्थल	कुल क्षेत्र (हे.में)	प्रस्तावित क्षेत्र (हे.में)	जी.पी.एस. को-ऑर्डिनेट
चित्रकोट	चालकीपारा (मारडूम) नांरगी क्षेत्र	42.460	17.000	N- 19°11'12.02" E- 81°36'41.74" N- 19°10'57.53" E- 81°36'39.60" N- 19°10'54.42" E- 81°36'43.32" N- 19°11'00.25" E- 81°36'52.62" N- 19°10'59.78" E- 81°36'56.53" N- 19°10'57.34" E- 81°37'04.37" N- 19°11'01.41" E- 81°37'09.58" N- 19°11'05.48" E- 81°36'51.25"

The Executive Engineer,
243
11/4/2022
N.H. SUKMA.

अतः क्षतिपूर्ति वृक्षारोपण हेतु उपरोक्त प्रस्तावित क्षेत्र का डी.जी.पी.एस. सर्वेक्षण कराकर प्रतिवेदन 8 प्रतियों में इस कार्यालय में प्रेषित करें ताकि वृक्षारोपण योजना के साथ प्रतिवेदन निदेशक, कांगेर घाटी राष्ट्रीय उद्यान जगदलपुर को प्रेषित की जा सके।

संलग्न :- उपरोक्तानुसार।


वनमण्डलाधिकारी

बुस्तर वनमण्डल, जगदलपुर

दिनांक 07/03/2022

पृ.क्रमांक/क.त.अ./ 1472
प्रतिलिपि :-

1. मुख्य वन संरक्षक, जगदलपुर वृत्त जगदलपुर की ओर सूचनार्थ सम्प्रेषित।
2. निदेशक, कांगेर घाटी राष्ट्रीय उद्यान जगदलपुर की ओर सूचनार्थ एवं आवश्यक कार्यवाही हेतु प्रेषित।
3. उप वनमण्डलाधिकारी, चित्रकोट की ओर सूचनार्थ अप्रेषित।
4. परिक्षेत्र अधिकारी चित्रकोट की ओर क्षतिपूर्ति वृक्षारोपण हेतु उपयुक्त क्षेत्र का डी.जी.पी.एस. सर्वेक्षण हेतु आवेदक संस्थान को आवश्यक सहयोग प्रदान करें।


वनमण्डलाधिकारी

बुस्तर वनमण्डल, जगदलपुर

SHALKIPARA-MARDUM _17.4HA



Legend
 17.4 HA
 points

Google Earth

Range Officer
 Chiralekha Das

SHALKIPARA-MARDUM
 17.4 HA
 17/04/2024

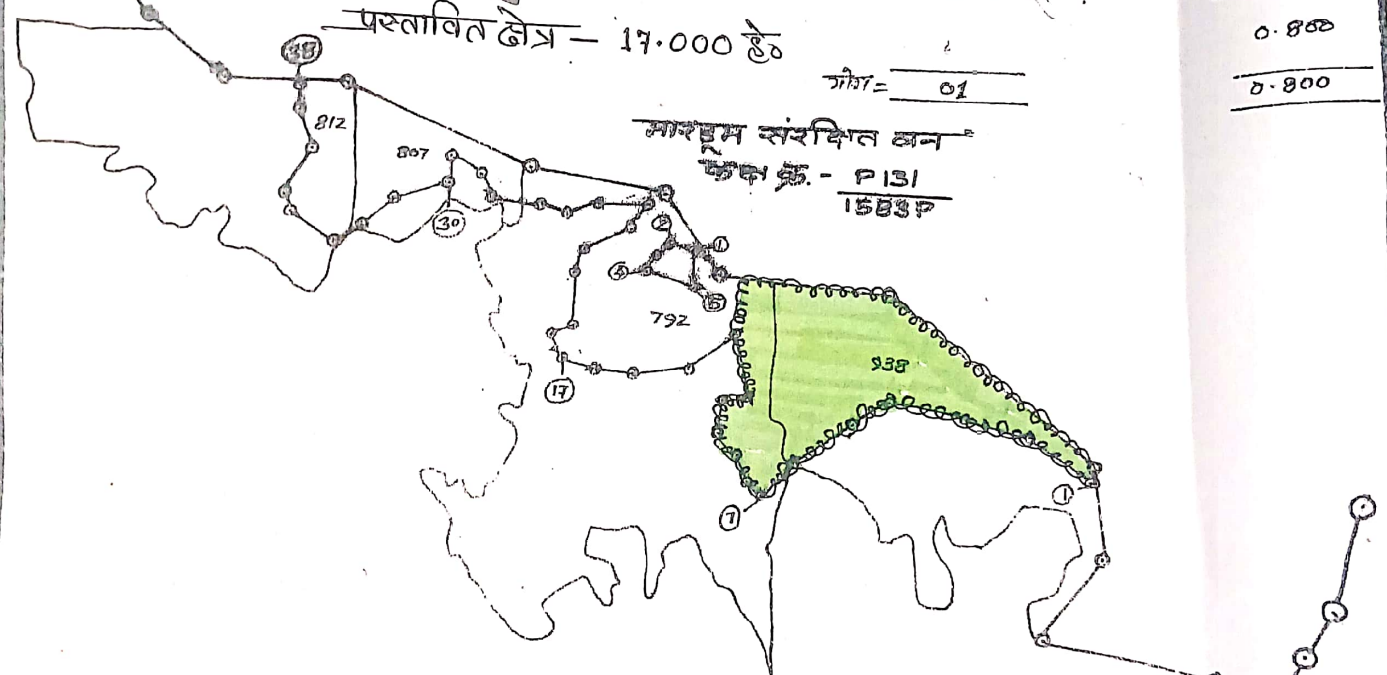
300m
 N

प्रस्तावित वन स्वच्छ - चालकीपादा (मारडूम)
 वन मण्डल - बरतर (सा.) ज.म.
 परिक्षेत्र - चित्रकोट
 संरक्षित - चित्रकोट
 लक्षणा - जगदलपुर
 जिला - बरतर
 प.ड.न. - 2
 क्षेत्र - 43-460 हे.
 पैमाना - 1:15,000
 संरक्षित ग्राम - मारडूम
 टोपी नोट - 6SE/12/4

वन स्वच्छ का नाम	वन स्वच्छ में संरक्षित ग्राम-प.ड.न.	खसरा क्र.	रकबा (हे.में)
चालकीपादा (मारडूम)	मारडूम 2	812 807 792 938	5,000 6,800 16,360 15,100
योग	01	04	43,460

उपचार मानचित्र

टीप:- पुराना स्तम्भमण्डल भूमि



[Signature]
 वन परिक्षेत्राधिकारी
 चित्रकोट परिक्षेत्र (सा.)
 जगदलपुर

[Signature]
 उपवनमण्डलाधिकारी
 चित्रकोट उपवनमण्डल
 जगदलपुर

[Signature]
 वनमंडलाधिकारी
 बरतर वनमण्डल जगदलपुर

महानगर

- संकेत
- 1, प्रस्तावित वन स्वच्छ सीमा - - - - -
 - 2, ग्राम सीमा - - - - -
 - 3, संरक्षित वन स्वच्छ सीमा - - - - -
 - 4, खसरा सीमा - - - - -
 - 5, प्रस्तावित क्षेत्र -
 - 6, खाक आकार कार्य - r r r
 - 7, चैनांक केंद्र - 70000

[Signature]
 प्रभारी जमीन अधिकारी
 चालकीपादा (मारडूम)
 जगदलपुर

[Signature]
 ज.म.अ.
 बरतर (सा.)
 जगदलपुर

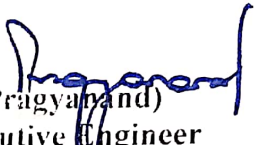
**OFFICE OF THE EXECUTIVE ENGINEER
NATIONAL HIGHWAY DIVISION JAGDALPUR**

Sub.:- Diversion of 08.386 ha of forest land for non-forest purpose under Forest Conservation Act- 1980 in proposed for Widening and Strengthening work in Kanger Ghati National Park of Existing Road from Jagdalpur-Sukma- Konta Road (Km. 25.530 to 31.540= 6.010 Km. of NH- 30 (Old 221) Sukma District in State of Chhattisgarh.

Proposal No. :- FP/CG/ROAD/145285/2021

Undertaking
Condition No. - 6

I/We as an applicant have been agreed to the condition No. 6 and Amount for Compensatory afforestation for area 8.386 Ha. of Rs. 170126807/- has been paid in account of CHHATTISGARH CAMPA A/c No.1506461145285984 on dated 20.05.2026 through NEFT/RTGS /E-Challan (SBINR52026052028511029) Receipt attached.


(Pragyanand)
Executive Engineer
National Highway Division
Jagdalpur



निदेशक, कांगेर घाटी राष्ट्रीय उद्यान जगदलपुर, बस्तर, छत्तीसगढ़

Phone/Fax No. 07782 228640, E-Mail ID kvnp.2007@rediffmail.com

क्रमांक / व.जी. / त.अधि. / 12.67

जगदलपुर, दिनांक : 20/04/2026

कार्यपालन अभियंता
लोक निर्माण विभाग
राष्ट्रीय राजमार्ग संभाग, सुकमा

विषय :-

Diversion of 8.386 ha. forest land for Non-Forest Purpose under Forest Conservation Act 1980 proposed for Widening and Strengthening work in Kanger Ghati National Park of Existing Road from Jagdalpur-Sukma-Konta Road (Km25.530 to 31.540+6.010 km of NH-30 (Old 221) Sukma District in State of Chhattisgarh-reg.

संदर्भ :-

1. भारत सरकार, पर्यावरण, वन एवं जलवायु परिवर्तन मंत्रालय, उप कार्यालय, नागपुर का File No. FC-8/2/2024-IRO-RAIPUR/88 दिनांक 13.10.2025
2. प्रधान मुख्य वन संरक्षक (भू-प्र./वन (सं. एवं सं.) अ.) छत्तीसगढ़ का पत्र क्रमांक/भू-प्रबंध/विविध/115-900/LAND-43/364/2025-FOREST HQ/206554 दिनांक 17.10.2025
3. मुख्य वन संरक्षक (वन्यजीवन) एवं क्षेत्रीय निदेशक, इन्द्रावती टायगर रिजर्व जगदलपुर, बस्तर छत्तीसगढ़ का पत्र क्रमांक/वन्यजीव/त.अधि./2709 दिनांक 22.10.2025
4. इस कार्यालय का पत्र क्रमांक/त.अधि./3231, दिनांक 10.11.2025
5. आपका कार्यालयीन पत्र क्रमांक 822/त.शा. जगदलपुर दिनांक 15.04.2026

—00—

विषयांतर्गत संदर्भित पत्रों का अवलोकन करें, उक्त विषयांकित प्रस्ताव का प्रथम चरण की स्वीकृति भारत सरकार पर्यावरण वन एवं जलवायु परिवर्तन मंत्रालय क्षेत्रीय कार्यालय नागपुर द्वारा दिनांक 13.10.2025 को जारी की गई है। भारत सरकार पर्यावरण वन एवं जलवायु परिवर्तन मंत्रालय क्षेत्रीय कार्यालय नागपुर द्वारा प्रथम चरण की स्वीकृति में रोपित शर्त में दिये गये बिन्दुवार अनुसार पालन प्रतिवेदन प्रेषित करने हेतु लेख किया गया है।

अतः उक्त प्रस्ताव में निम्न कार्य हेतु आवश्यक राशि निम्नानुसार जमा किये जाना सुनिश्चित करें :-

क्र.	कार्य का नाम	मात्रा (हे.)	दर (प्रति हे.)	राशि	मद का नाम/बैंक खाता
1	2	3	4	5	6
1	वृक्षारोपण हेतु राशि (CA) 1069 रनिग मीटर अतिरिक्त फेंसिंग हेतु आवश्यक कार्य।	17.000 x --	12,86,648.00 --	2,18,73,016.00 19,12,441.00	ई-चालान के माध्यम से। (कैम्पा मद)
			योग :-	2,37,85,457.00	
2	प्रत्याशा मूल्य राशि (NPV)	8.386 x	15,95,790.00	13,38,22,950.00	
			योग (1+2) :-	15,76,08,407.00	
3	वन्यप्राणी एवं पक्षी संरक्षण योजना राशि।			1,25,18,400.00	
			योग (1+2+3) :-	17,01,26,807.00	
4	आर.सी.सी. मुनारा (पिल्लर) निर्माण (प्रति नग) सड़क के दोनों साईड।			7,95,460.00	संचालक कां.घा.रा.उ. जगदलपुर के बैंक खाता में पी.डी. खाता
5	वनभूमि में स्थित वृक्षों का कार्ययोजना अनुसार विदोहन।			12,08,723.00	
			महायोग (1+2+3+4+5) :-	17,21,30,990.00	

(सत्रह करोड ईक्कीस लाख तीस हजार नौ सौ नब्बे रूपये मात्र)

संश्लेषण संख्या १३३ जगदलपुर के बैंक खाते की जानकारी

Account Holder Name	Bank Name	Branch	IFSC Code	Account Number
संश्लेषण संख्या १३३ जगदलपुर	IDBI	Jagdulpur	IBBI0000707	0707102000002623

दीर्घी संख्या १३३ जगदलपुर के बैंक खाते की जानकारी वरतार वनगंडल जगदलपुर के नाम से बैंक खाते का नंबर जमा की जावे।

उपरोक्त संश्लेषण जमा उपरोक्त संख्या प्रस्ताव में अधिसूचित संख्या शर्तों का विन्दुतार मानव प्रतिवेदन 05 प्रतिशत में इस कार्यालय को प्रेषित करने का कष्ट करें।

~~निदेशक~~
कांग्रेस-घाटी राष्ट्रीय उद्यान
जगदलपुर, छत्तीसगढ़
जगदलपुर, दिनांक २०/५/२०२६

पृ. क्रमांक/व.जी./त.अधि./ १२६४

- प्रतिलिपि :-
1. प्रधान मुख्य वन संरक्षक (वन्यजीव) अटल नगर, नवा रायपुर को सूचनार्थ समप्रेषित।
 2. प्रधान मुख्य वन संरक्षक (भू-प्र./वन(सं. एवं सं.) अ.) छत्तीसगढ़ को सूचनार्थ समप्रेषित।
 3. मुख्य वन संरक्षक (वन्यजीव) एवं क्षेत्रीय निदेशक, इंद्रावती टायगर रिजर्व जगदलपुर को सूचनार्थ समप्रेषित।
 4. मुख्य वन संरक्षक जगदलपुर वृत्त जगदलपुर को सूचनार्थ समप्रेषित।
 5. वनगंडलाधिकारी वरतार वनगंडल वरतार को सूचनार्थ एवं आवश्यक कार्यवाही हेतु अग्रेषित।
 6. सहायक वन संरक्षक/परिक्षेत्र अधिकारी कोटमसर को सूचनार्थ एवं आवश्यक कार्यवाही हेतु अग्रेषित।

~~निदेशक~~
कांग्रेस-घाटी राष्ट्रीय उद्यान
जगदलपुर, छत्तीसगढ़


**OFFICE OF THE EXECUTIVE ENGINEER
NATIONAL HIGHWAY DIVISION JAGDALPUR**

Sub.:- Diversion of 08.386 ha of forest land for non-forest purpose under Forest Conservation Act- 1980 in proposed for Widening and Strengthening work in Kanger Ghati National Park of Existing Road from Jagdalpur-Sukma- Kanta Road (Km. 25.530 to 31.540= 6.010 Km. of NH- 30 (Old 221) Sukma District in State of Chhattisgarh.

Proposal No. :- FP/CG/ROAD/145285/2021

Undertaking
Condition No. - 12

I/We as an applicant have been agreed and will be compliance to the condition No. 12


(Pragyand)
Executive Engineer
National Highway Division
Jagdalpur


**OFFICE OF THE EXECUTIVE ENGINEER
NATIONAL HIGHWAY DIVISION JAGDALPUR**

Sub.:- Diversion of 08.386 ha of forest land for non-forest purpose under Forest Conservation Act- 1980 in proposed for Widening and Strengthening work in Kanger Ghati National Park of Existing Road from Jagdalpur-Sukma- Kanta Road (Km. 25.530 to 31.540= 6.010 Km. of NH- 30 (Old 221) Sukma District in State of Chhattisgarh.

Proposal No. :- FP/CG/ROAD/145285/2021

**Undertaking
Condition No. - 13**

I/We as an applicant have been agreed and will be compliance to the condition No. 13


(Pragyband)
Executive Engineer
National Highway Division
Jagdalpur


**OFFICE OF THE EXECUTIVE ENGINEER
NATIONAL HIGHWAY DIVISION JAGDALPUR**

Sub.:- Diversion of 08.386 ha of forest land for non-forest purpose under Forest Conservation Act- 1980 in proposed for Widening and Strengthening work in Kanger Ghati National Park of Existing Road from Jagdalpur-Sukma- Konta Road (Km. 25.530 to 31.540= 6.010 Km. of NH- 30 (Old 221) Sukma District in State of Chhattisgarh.

Proposal No. :- FP/CG/ROAD/145285/2021

Undertaking
Condition No. - 14

I/We as an applicant have been agreed and will be compliance to the condition No. 14


(Pragyansand)
Executive Engineer
National Highway Division
Jagdalpur


**OFFICE OF THE EXECUTIVE ENGINEER
NATIONAL HIGHWAY DIVISION JAGDALPUR**

Sub.:- Diversion of 08.386 ha of forest land for non-forest purpose under Forest Conservation Act- 1980 in proposed for Widening and Strengthening work in Kanger Ghati National Park of Existing Road from Jagdalpur-Sukma- Konta Road (Km. 25.530 to 31.540= 6.010 Km. of NH- 30 (Old 221) Sukma District in State of Chhattisgarh.

Proposal No. :- FP/CG/ROAD/145285/2021

Undertaking
Condition No. - 15

I/We as an applicant have been agreed and will be compliance to the condition No. 15


(Pragyapand)
Executive Engineer
National Highway Division
Jagdalpur


**OFFICE OF THE EXECUTIVE ENGINEER
NATIONAL HIGHWAY DIVISION JAGDALPUR**

Sub.:- Diversion of 08.386 ha of forest land for non-forest purpose under Forest Conservation Act- 1980 in proposed for Widening and Strengthening work in Kanger Ghati National Park of Existing Road from Jagdalpur-Sukma- Konta Road (Km. 25.530 to 31.540= 6.010 Km. of NH- 30 (Old 221) Sukma District in State of Chhattisgarh.

Proposal No. :- FP/CG/ROAD/145285/2021

Undertaking
Condition No. - 16

I/We as an applicant have been agreed and will be compliance to the condition No. 16


(Pragyand)
Executive Engineer
National Highway Division
Jagdalpur


**OFFICE OF THE EXECUTIVE ENGINEER
NATIONAL HIGHWAY DIVISION JAGDALPUR**

Sub.:- Diversion of 08.386 ha of forest land for non-forest purpose under Forest Conservation Act- 1980 in proposed for Widening and Strengthening work in Kanger Ghati National Park of Existing Road from Jagdalpur-Sukma- Kanta Road (Km. 25.530 to 31.540= 6.010 Km. of NH- 30 (Old 221) Sukma District in State of Chhattisgarh.

Proposal No. :- FP/CG/ROAD/145285/2021

**Undertaking
Condition No. - 17**

I/We as an applicant have been agreed and will be compliance to the condition No. 17


(Pragyand)
Executive Engineer
National Highway Division
Jagdalpur


**OFFICE OF THE EXECUTIVE ENGINEER
NATIONAL HIGHWAY DIVISION JAGDALPUR**

Sub.:- Diversion of 08.386 ha of forest land for non-forest purpose under Forest Conservation Act- 1980 in proposed for Widening and Strengthening work in Kanger Ghati National Park of Existing Road from Jagdalpur-Sukma- Kanta Road (Km. 25.530 to 31.540= 6.010 Km. of NH- 30 (Old 221) Sukma District in State of Chhattisgarh.

Proposal No. :- FP/CG/ROAD/145285/2021

Undertaking
Condition No. - 18

I/We as an applicant have been agreed and will be compliance to the condition No. 18


(Pragya Pandey)
Executive Engineer
National Highway Division
Jagdalpur


**OFFICE OF THE EXECUTIVE ENGINEER
NATIONAL HIGHWAY DIVISION JAGDALPUR**

Sub.:- Diversion of 08.386 ha of forest land for non-forest purpose under Forest Conservation Act- 1980 in proposed for Widening and Strengthening work in Kanger Ghati National Park of Existing Road from Jagdalpur-Sukma- Konta Road (Km. 25.530 to 31.540= 6.010 Km. of NH- 30 (Old 221) Sukma District in State of Chhattisgarh.

Proposal No. :- FP/CG/ROAD/145285/2021

Undertaking
Condition No. - 19

I/We as an applicant have been agreed and will be compliance to the condition No. 19


(Pragyand)
Executive Engineer
National Highway Division
Jagdalpur


**OFFICE OF THE EXECUTIVE ENGINEER
NATIONAL HIGHWAY DIVISION JAGDALPUR**

Sub.:- Diversion of 08.386 ha of forest land for non-forest purpose under Forest Conservation Act- 1980 in proposed for Widening and Strengthening work in Kanger Ghati National Park of Existing Road from Jagdalpur-Sukma- Kanta Road (Km. 25.530 to 31.540= 6.010 Km. of NH- 30 (Old 221) Sukma District in State of Chhattisgarh.

Proposal No. :- FP/CG/ROAD/145285/2021

**Undertaking
Condition No. - 20**

I/We as an applicant have been agreed and will be compliance to the condition No. 20


(Pragyand)
Executive Engineer
National Highway Division
Jagdalpur

कार्यालय कार्यपालन अभियंता
राष्ट्रीय राजमार्ग संभाग, जगदलपुर (छ0ग0)

E.mail: cenbjagdalpur@gmail.com

जगदलपुर, दिनांक 20/05/2026

आपन क्र.
प्रति,

1045 / व.ले.लि / 2026 27

निदेशक

कांगेर घाटी राष्ट्रीय उद्यान
जगदलपुर

विषय:-

Diversion of 8.386 ha. Forest land for Non - forest purpose under forest Conservation Act 1980 for Proposed for Widening and Strengthening Work in Kanger Ghati National Park of Existing Road from Jagdalpur-Sukma- Kanta Road (Km- 25-530 to 31-540 6-010 Km. NH-30 (Old 221) Sukma District in the State of Chhasttisgarh-reg.

संदर्भ:-

आपका पत्र क्रमांक / व.जी. / त.अधि. / 1267 जगदलपुर दिनांक 10.04.2026

-00-

उपरोक्त विषय एवं संदर्भ में लेख है कि राष्ट्रीय राजमार्ग क्रमांक 30 (पुराना रा.रा. क्र. 221) के किमी 25.530 से 31,540 6.010 कि.मी. के मध्य कांगेर घाटी राष्ट्रीय उद्यान क्षेत्र के अंतर्गत वृक्षारोपण हेतु (CA) प्रत्याशा मूल्य राशि (NPV), वन्यप्राणी एवं पक्षी संरक्षण योजना राशि का डिमाण्ड नोट अनुसार रू. 170126807/- (रूपये सत्रह करोड़ एक लाख छब्बीस हजार आठ सौ सात मात्र) की राशि NEFT/RTGS/CHALLAN के माध्यम से आपके विभागीय बैंक खाते में जमा की गई है। उक्त भुगतान का UTR No- SBINR52026052028511029 दिनांक 20.05.2026 है।

अतः उक्त राशि की प्राप्ति उपरान्त कार्यालय अभिलेख हेतु प्राप्ति रसीद उपलब्ध कराने का कष्ट करें।

सहपत्र:-

UTR No. की मूल प्रति।

कार्यपालन अभियंता
राष्ट्रीय राजमार्ग संभाग
जगदलपुर

पृ.क्र.

1046 / व.ले.लि / 2026-27


जगदलपुर, दिनांक : 20/05/2026

प्रतिलिपि:-

1. मुख्य वन संरक्षक (वन्यजीवन) एवं क्षेत्रीय निदेशक, इंद्रावती टायगर रिजर्व जगदलपुर की ओर सादर सूचनार्थ सम्प्रेषित।
2. मुख्य अभियंता, लोक निर्माण विभाग, राष्ट्रीय राजमार्ग परिक्षेत्र रायपुर की ओर सादर सूचनार्थ सम्प्रेषित।
3. अधीक्षण अभियंता, राष्ट्रीय राजमार्ग मण्डल रायपुर की ओर सादर सूचनार्थ सम्प्रेषित।
4. अनुविभागीय अधिकारी, राष्ट्रीय राजमार्ग अनुविभाग सुकमा की ओर सूचनार्थ प्रेषित।

सहपत्र:-

UTR No. की छायाप्रति।



कार्यपालन अभियंता
राष्ट्रीय राजमार्ग संभाग
जगदलपुर



AGENCY COPY


 Union Bank


NEFT / RTGS CHALLAN for CAMPA Funds

Date: 19-05-2026

Agency Name.	EXECUTIVE ENGINEER PWD NH DIVISION SUKMA
Application No.	61145285984
MoEF/SG File No.	FC-8/2/2024-IRO-RAIPUR
Location.	CHATTISGARH
Address.	Sukma Sukma
Amount(in Rs)	170126807/-

Amount in Words: Seventeen Crore One Lakh Twenty-Six
Thousand Eight Hundred and Seven Rupees Only

NEFT/RTGS to be made as per following
details;

Beneficiary Name:	CHATTISGARH CAMPA
IFSC Code:	UBIN0996335
Pay to Account No.	1506461145285984 Valid only for this challan amount.
Bank Name & Address:	Union Bank Of India FCS Centre, 21/1, III Floor, Jalitta Towers, Mission Road, Bengaluru-560027


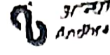
This Challan is strictly to be used for making
payment to CAMPA by NEFT/RTGS only

Note: After making the required payment through challan, if the payment status has not been updated even after 7 working days, then kindly mail a copy of your challan with transaction date and reference id to Email: fcsblr@unionbankofindia.bank, epurse@unionbankofindia.bank, ubin0903710@unionbankofindia.bank

SBINR 52026052020511029



BANK COPY


 Union Bank


NEFT / RTGS CHALLAN for CAMPA Funds

Date: 19-05-2026


Agency Name.	EXECUTIVE ENGINEER PWD NH DIVISION SUKMA
Application No.	61145285984
MoEF/SG File No.	FC-8/2/2024-IRO-RAIPUR
Location.	CHATTISGARH
Address:	Sukma Sukma
Amount(in Rs)	170126807/-

Amount in Words: Seventeen Crore One Lakh Twenty-Six
Thousand Eight Hundred and Seven Rupees Only

NEFT/RTGS to be made as per following
details;

Beneficiary Name:	CHATTISGARH CAMPA
IFSC Code:	UBIN0996335
Pay to Account No.	1506461145285984 Valid only for this challan amount.
Bank Name & Address:	Union Bank Of India FCS Centre, 21/1, III Floor, Jalitta Towers, Mission Road, Bengaluru-560027

This Challan is strictly to be used for making
payment to CAMPA by NEFT/RTGS only


Executive Engineer
P.W.D. National Highway Division
JAGDALPUR



Scanned with OKEN Scanner


**OFFICE OF THE EXECUTIVE ENGINEER
NATIONAL HIGHWAY DIVISION JAGDALPUR**

Sub.:- Diversion of 08.386 ha of forest land for non-forest purpose under Forest Conservation Act- 1980 in proposed for Widening and Strengthening work in Kanger Ghati National Park of Existing Road from Jagdalpur-Sukma- Konta Road (Km. 25.530 to 31.540= 6.010 Km. of NH- 30 (Old 221) Sukma District in State of Chhattisgarh.

Proposal No. :- FP/CG/ROAD/145285/2021

Undertaking
Condition No. - 7

I/We as an applicant have been agreed to the condition No. 7 and Amount for Net Present Value for area 8.386 Ha. of Rs. 170126807/- has been paid in account of CHHATTISGARH CAMPA A/c No.1506461145285984 on dated 20.05.2026 through NEFT/RTG/E-Challan (SBINR52026052028511029) Receipt attached.


(Pragyand)
Executive Engineer
National Highway Division
Jagdalpur

निदेशक, कांगेर घाटी राष्ट्रीय उद्यान जगदलपुर, बस्तर, छत्तीसगढ़

Phone/Fax No. 07782 228640, E-Mail ID kvnp.2007@rediffmail.com

क्रमांक / व.जी. / त.अधि. / 12.67

जगदलपुर, दिनांक : 20/04/2026

कार्यपालन अभियंता
लोक निर्माण विभाग
राष्ट्रीय राजमार्ग संभाग, सुकमा

विषय :- Diversion of 8.386 ha. forest land for Non-Forest Purpose under Forest Conservation Act 1980 proposed for Widening and Strengthening work in Kanger Ghati National Park of Existing Road from Jagdalpur-Sukma-Konta Road (Km25.530 to 31.540+6.010 km of NH-30 (Old 221) Sukma District in State of Chhattisgarh-reg.

संदर्भ :-

1. भारत सरकार, पर्यावरण, वन एवं जलवायु परिवर्तन मंत्रालय, उप कार्यालय, नागपुर का File No. FC-8/2/2024-IRO-RAIPUR/88 दिनांक 13.10.2025
2. प्रधान मुख्य वन संरक्षक (भू-प्र./वन (सं. एवं सं.) अ.) छत्तीसगढ़ का पत्र क्रमांक/भू-प्रबंध/विविध/115-900/LAND-43/364/2025-FOREST HQ/206554 दिनांक 17.10.2025
3. मुख्य वन संरक्षक (वन्यजीवन) एवं क्षेत्रीय निदेशक, इन्द्रावती टायगर रिजर्व जगदलपुर, बस्तर छत्तीसगढ़ का पत्र क्रमांक/वन्यजीव/त.अधि./2709 दिनांक 22.10.2025
4. इस कार्यालय का पत्र क्रमांक/त.अधि./3231, दिनांक 10.11.2025
5. आपका कार्यालयीन पत्र क्रमांक 822/त.शा. जगदलपुर दिनांक 15.04.2026

—00—

विषयांतर्गत संदर्भित पत्रों का अवलोकन करें, उक्त विषयांकित प्रस्ताव का प्रथम चरण की स्वीकृति भारत सरकार पर्यावरण वन एवं जलवायु परिवर्तन मंत्रालय क्षेत्रीय कार्यालय नागपुर द्वारा दिनांक 13.10.2025 को जारी की गई है। भारत सरकार पर्यावरण वन एवं जलवायु परिवर्तन मंत्रालय क्षेत्रीय कार्यालय नागपुर द्वारा प्रथम चरण की स्वीकृति में रोपित शर्त में दिये गये बिन्दुवार अनुसार पालन प्रतिवेदन प्रेषित करने हेतु लेख किया गया है।

अतः उक्त प्रस्ताव में निम्न कार्य हेतु आवश्यक राशि निम्नानुसार जमा किये जाना सुनिश्चित करें :-

क्र.	कार्य का नाम	मात्रा (हे.)	दर (प्रति हे.)	राशि	मद का नाम/बैंक खाता
1	वृक्षारोपण हेतु राशि (CA) 1069 रनिग मीटर अतिरिक्त फेंसिंग हेतु आवश्यक कार्य।	17.000 x	12,86,648.00	2,18,73,016.00	ई-चालान के माध्यम से। (कैम्पा मद)
		--	--	19,12,441.00	
			योग :-	2,37,85,457.00	
2	प्रत्याशा मूल्य राशि (NPV)	8.386 x	15,95,790.00	13,38,22,950.00	
			योग (1+2) :-	15,76,08,407.00	
3	वन्यप्राणी एवं पक्षी संरक्षण योजना राशि।			1,25,18,400.00	संचालक कां.घा.रा.उ. जगदलपुर के बैंक खाता में पी.डी. खाता
			योग (1+2+3) :-	17,01,26,807.00	
4	आर.सी.सी. मुनारा (पिल्लर) निर्माण (प्रति नग) सड़क के दोनों साईड।			7,95,460.00	
5	वनभूमि में स्थित वृक्षों का कार्ययोजना अनुसार विदोहन।			12,08,723.00	
			महायोग (1+2+3+4+5) :-	17,21,30,990.00	

(सत्रह करोड़ ईक्कीस लाख तीस हजार नौ सौ नब्बे रुपये मात्र)

बैंक का धारक जगदलपुर के बैंक खाते की जानकारी

Holder Name	Bank Name	Branch	IFSC Code	Account Number
श्री. जगदलपुर	IDBI	Jagdapur	IDBI0000707	0707102000002523

श्री. खाता :- वनमंडलाधिकारी बरतार वनमंडल जगदलपुर के नाम में बैंक डिपॉजिट बनाकर जमा की

उपरोक्त राशि जमा उपरोक्त उक्त प्रस्ताव में अधिगणित समस्त शर्तों का विन्दुवार पालन प्रतिवेदन 05 प्रतिशों में इस कार्यालय को प्रेषित करने का कष्ट करें।

निदेशक
कांग्रेस-घाटी राष्ट्रीय उद्यान
जगदलपुर, छत्तीसगढ़
जगदलपुर, दिनांक 20/4/2026

पृ. क्रमांक / व.जी. / त.अधि. / 1268

- प्रतिलिपि :-
1. प्रधान मुख्य वन संरक्षक (वन्यजीव) अटल नगर, नवा रायपुर को सूचनार्थ सम्प्रेषित।
 2. प्रधान मुख्य वन संरक्षक (भू-प्र./वन(सं. एवं सं.) अ.) छत्तीसगढ़ को सूचनार्थ सम्प्रेषित।
 3. मुख्य वन संरक्षक (वन्यजीवन) एवं क्षेत्रीय निदेशक, इन्द्रावती टायगर रिजर्व जगदलपुर को सूचनार्थ सम्प्रेषित।
 4. मुख्य वन संरक्षक जगदलपुर वृत्त जगदलपुर को सूचनार्थ सम्प्रेषित।
 5. वनमंडलाधिकारी बरतार वनमंडल बरतार को सूचनार्थ एवं आवश्यक कार्यवाही हेतु अग्रेषित।
 6. सहायक वन संरक्षक/परिक्षेत्र अधिकारी कोटमसार को सूचनार्थ एवं आवश्यक कार्यवाही हेतु अग्रेषित।

निदेशक
कांग्रेस-घाटी राष्ट्रीय उद्यान
जगदलपुर, छत्तीसगढ़

कार्यालय कार्यपालन अभियंता
राष्ट्रीय राजमार्ग संभाग, जगदलपुर (छ0ग0)

Email: cenbjagdalpur@gmail.com

जगदलपुर, दिनांक : 20/05/2026

आपन क.
प्रति,

1045 / व.ले.लि / 2026 27

निदेशक
कांगेर घाटी राष्ट्रीय उद्यान
जगदलपुर

विषय:-

Diversion of 8.386 ha. Forest land for Non - forest purpose under forest Conservation Act 1980 for Proposed for Widening and Strengthening Work in Kanger Ghati National Park of Existing Road from Jagdalpur-Sukma- Konta Road (Km- 25-530 to 31-540 6-010 Km. NFF-30 (Old 221) Sukma District in the State of Chhasttigarh-reg.

संदर्भ:-

आपका पत्र क्रमांक / व.जी. / त.अधि. / 1267 जगदलपुर दिनांक 10.04.2026

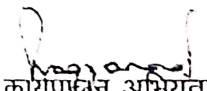
-00-

उपरोक्त विषय एवं संदर्भ में लेख है कि राष्ट्रीय राजमार्ग क्रमांक 30 (पुराना रा.रा. क्र. 221) के किमी 25.530 से 31,540 6.010 कि.मी. के मध्य कांगेर घाटी राष्ट्रीय उद्यान क्षेत्र के अंतर्गत वृक्षारोपण हेतु (CA) प्रत्याशा मूल्य राशि (NPV), वन्यप्राणी एवं पक्षी संरक्षण योजना राशि का डिमाण्ड नोट अनुसार रू. 170126807/- (रूपये सत्रह करोड़ एक लाख छब्बीस हजार आठ सौ सात मात्र) की राशि NEFT/RTGS/CHALLAN के माध्यम से आपके विभागीय बैंक खाते में जमा की गई है। उक्त भुगतान का UTR No- SBINR52026052028511029 दिनांक 20.05.2026 है।

अतः उक्त राशि की प्राप्ति उपरांत कार्यालय अभिलेख हेतु प्राप्ति रसीद उपलब्ध कराने का कष्ट करें।

सहपत्र:-

UTR No. की मूल प्रति।


कार्यपालन अभियंता
राष्ट्रीय राजमार्ग संभाग
जगदलपुर

पृ.क्र.

1046 / व.ले.लि / 2026-27


जगदलपुर, दिनांक : 20/05/2026


प्रतिलिपि:-

1. मुख्य वन संरक्षक (वन्यजीवन) एवं क्षेत्रीय निदेशक, इंद्रावती टायगर रिजर्व जगदलपुर को ओर सादर सूचनार्थ सम्प्रेषित।
2. मुख्य अभियंता, लोक निर्माण विभाग, राष्ट्रीय राजमार्ग परिक्षेत्र रायपुर की ओर सादर सूचनार्थ सम्प्रेषित।
3. अधीक्षण अभियंता, राष्ट्रीय राजमार्ग गण्डल रायपुर की ओर सादर सूचनार्थ सम्प्रेषित।
4. अनुविभागीय अधिकारी, राष्ट्रीय राजमार्ग अनुविभाग सुकमा की ओर सूचनार्थ प्रेषित।

सहपत्र:-

UTR No. की छायाप्रति।




कार्यपालन अभियंता
राष्ट्रीय राजमार्ग संभाग
जगदलपुर



AGENCY COPY

यूनिऑन बँक

Union Bank



NEFT / RTGS CHALLAN for CAMPA Funds

Date : 19-05-2026

Agency Name.	EXECUTIVE ENGINEER PWD NH DIVISION SUKMA
Application No.	61145285984
MoEF/SG File No.	FC-8/2/2024-IRO-RAIPUR
Location.	CHATTISGARH
Address.	Sukma Sukma
Amount(in Rs)	170126807/-

Amount in Words Seventeen Crore One Lakh Twenty-Six
Thousand Eight Hundred and Seven Rupees Only

NEFT/RTGS to be made as per following
details;

Beneficiary Name:	CHATTISGARH CAMPA
IFSC Code:	UBIN0996335
Pay to Account No.	1506461145285984 Valid only for this challan amount.
Bank Name & Address:	Union Bank Of India FCS Centre, 21/1, III Floor, Jelitta Towers, Mission Road, Bengaluru-560027

This Challan is strictly to be used for making
payment to CAMPA by NEFT/RTGS only


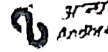
Note: After making the required payment through challan, if the payment status has not been updated
even after 7 working days, then kindly mail a copy of your challan with transaction date and reference
id to Email: fcsblr@unionbankofindia.bank , epurse@unionbankofindia.bank,
ubin0903710@unionbankofindia.bank

SBINR 52026052020511029

BANK COPY

यूनिऑन बँक

Union Bank



NEFT / RTGS CHALLAN for CAMPA Funds

Date : 19-05-2026

Agency Name.	EXECUTIVE ENGINEER PWD NH DIVISION SUKMA
Application No.	61145285984
MoEF/SG File No.	FC-8/2/2024-IRO-RAIPUR
Location.	CHATTISGARH
Address:	Sukma Sukma
Amount(in Rs)	170126807/-

Amount in Words Seventeen Crore One Lakh Twenty-Six
Thousand Eight Hundred and Seven Rupees Only

NEFT/RTGS to be made as per following
details;

Beneficiary Name:	CHATTISGARH CAMPA
IFSC Code:	UBIN0996335
Pay to Account No.	1506461145285984 Valid only for this challan amount.
Bank Name & Address:	Union Bank Of India FCS Centre, 21/1, III Floor, Jelitta Towers, Mission Road, Bengaluru-560027

This Challan is strictly to be used for making
payment to CAMPA by NEFT/RTGS only

Executive Engineer
P.W.D. National Highway Division


**OFFICE OF THE EXECUTIVE ENGINEER
NATIONAL HIGHWAY DIVISION JAGDALPUR**

Sub.:- Diversion of 08.386 ha of forest land for non-forest purpose under Forest Conservation Act- 1980 in proposed for Widening and Strengthening work in Kanger Ghati National Park of Existing Road from Jagdalpur-Sukma- Kanta Road (Km. 25.530 to 31.540= 6.010 Km. of NH- 30 (Old 221) Sukma District in State of Chhattisgarh.

Proposal No. :- FP/CG/ROAD/145285/2021

Undertaking
Condition No. - 8

I/We as an applicant have been agreed and will be compliance to the condition No. 8


(Pragyaband)
Executive Engineer
National Highway Division
Jagdalpur


**OFFICE OF THE EXECUTIVE ENGINEER
NATIONAL HIGHWAY DIVISION JAGDALPUR**

Sub.:- Diversion of 08.386 ha of forest land for non-forest purpose under Forest Conservation Act- 1980 in proposed for Widening and Strengthening work in Kanger Ghati National Park of Existing Road from Jagdalpur-Sukma- Kanta Road (Km. 25.530 to 31.540= 6.010 Km. of NH- 30 (Old 221) Sukma District in State of Chhattisgarh.

Proposal No. :- FP/CG/ROAD/145285/2021

Undertaking
Condition No. - 9

I/We as an applicant have been agreed and will be compliance to the condition No. 9


(Pragya Pandey)
Executive Engineer
National Highway Division
Jagdalpur


**OFFICE OF THE EXECUTIVE ENGINEER
NATIONAL HIGHWAY DIVISION JAGDALPUR**

Sub.:- Diversion of 08.386 ha of forest land for non-forest purpose under Forest Conservation Act- 1980 in proposed for Widening and Strengthening work in Kanger Ghati National Park of Existing Road from Jagdalpur-Sukma- Konta Road (Km. 25.530 to 31.540= 6.010 Km. of NH- 30 (Old 221) Sukma District in State of Chhattisgarh.

Proposal No. :- FP/CG/ROAD/145285/2021

Undertaking
Condition No. - 10

I/We as an applicant have been agreed and will be compliance to the condition No. 10


(Pragyanand)
Executive Engineer
National Highway Division
Jagdalpur


**OFFICE OF THE EXECUTIVE ENGINEER
NATIONAL HIGHWAY DIVISION JAGDALPUR**

Sub.:- Diversion of 08.386 ha of forest land for non-forest purpose under Forest Conservation Act- 1980 in proposed for Widening and Strengthening work in Kanger Ghati National Park of Existing Road from Jagdalpur-Sukma- Kanta Road (Km. 25.530 to 31.540= 6.010 Km. of NH- 30 (Old 221) Sukma District in State of Chhattisgarh.

Proposal No. :- FP/CG/ROAD/145285/2021

Undertaking
Condition No. - 11

I/We as an applicant have been agreed and will be compliance to the condition No. 11


(Pragyansand)
Executive Engineer
National Highway Division
Jagdalpur


OFFICE OF THE EXECUTIVE ENGINEER
NATIONAL HIGHWAY DIVISION JAGDALPUR

Sub.:- Diversion of 08.386 ha of forest land for non-forest purpose under Forest Conservation Act- 1980 in proposed for Widening and Strengthening work in Kanger Ghati National Park of Existing Road from Jagdalpur-Sukma- Konta Road (Km. 25.530 to 31.540= 6.010 Km. of NH- 30 (Old 221) Sukma District in State of Chhattisgarh.

Proposal No. :- FP/CG/ROAD/145285/2021

Undertaking
Condition No. - 21

I/We as an applicant have been agreed and will be compliance to the condition No. 21


(Pragya Pand)
Executive Engineer
National Highway Division
Jagdalpur

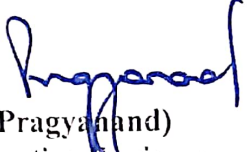
**OFFICE OF THE EXECUTIVE ENGINEER
NATIONAL HIGHWAY DIVISION JAGDALPUR**

Sub.:- Diversion of 08.386 ha of forest land for non-forest purpose under Forest Conservation Act- 1980 in proposed for Widening and Strengthening work in Kanger Ghati National Park of Existing Road from Jagdalpur-Sukma- Konta Road (Km. 25.530 to 31.540= 6.010 Km. of NH- 30 (Old 221) Sukma District in State of Chhattisgarh.

Proposal No. :- FP/CG/ROAD/145285/2021

Undertaking
Condition No. - 22

I/We as an applicant have been agreed and will be compliance to the condition No. 22


(Pragyand)
Executive Engineer
National Highway Division
Jagdalpur


**OFFICE OF THE EXECUTIVE ENGINEER
NATIONAL HIGHWAY DIVISION JAGDALPUR**

Sub.:- Diversion of 08.386 ha of forest land for non-forest purpose under Forest Conservation Act- 1980 in proposed for Widening and Strengthening work in Kanger Ghati National Park of Existing Road from Jagdalpur-Sukma- Konta Road (Km. 25.530 to 31.540= 6.010 Km. of NH- 30 (Old 221) Sukma District in State of Chhattisgarh.

Proposal No. :- FP/CG/ROAD/145285/2021

Undertaking
Condition No. - 23

I/We as an applicant have been agreed and will be compliance to the condition No. 23


(Pragyannand)
Executive Engineer
National Highway Division
Jagdalpur


**OFFICE OF THE EXECUTIVE ENGINEER
NATIONAL HIGHWAY DIVISION JAGDALPUR**

Sub.:- Diversion of 08.386 ha of forest land for non-forest purpose under Forest Conservation Act- 1980 in proposed for Widening and Strengthening work in Kanger Ghati National Park of Existing Road from Jagdalpur-Sukma- Konta Road (Km. 25.530 to 31.540= 6.010 Km. of NH- 30 (Old 221) Sukma District in State of Chhattisgarh.

Proposal No. :- FP/CG/ROAD/145285/2021

Undertaking
Condition No. - 24

I/We as an applicant have been agreed and will be compliance to the condition No. 24


(Pragyanand)
Executive Engineer
National Highway Division
Jagdalpur


OFFICE OF THE EXECUTIVE ENGINEER
NATIONAL HIGHWAY DIVISION JAGDALPUR

Sub.:- Diversion of 08.386 ha of forest land for non-forest purpose under Forest Conservation Act- 1980 in proposed for Widening and Strengthening work in Kanger Ghati National Park of Existing Road from Jagdalpur-Sukma- Konta Road (Km. 25.530 to 31.540= 6.010 Km. of NH- 30 (Old 221) Sukma District in State of Chhattisgarh.

Proposal No. :- FP/CG/ROAD/145285/2021

Undertaking
Condition No. - 25

I/We as an applicant have been agreed and will be compliance to the condition No. 25


(Pragyapand)
Executive Engineer
National Highway Division
Jagdalpur


**OFFICE OF THE EXECUTIVE ENGINEER
NATIONAL HIGHWAY DIVISION JAGDALPUR**

Sub.:- Diversion of 08.386 ha of forest land for non-forest purpose under Forest Conservation Act- 1980 in proposed for Widening and Strengthening work in Kanger Ghati National Park of Existing Road from Jagdalpur-Sukma- Konta Road (Km. 25.530 to 31.540= 6.010 Km. of NH- 30 (Old 221) Sukma District in State of Chhattisgarh.

Proposal No. :- FP/CG/ROAD/145285/2021

Undertaking
Condition No. - 26

I/We as an applicant have been agreed and will be compliance to the condition No. 26


(Pragyatand)
Executive Engineer
National Highway Division
Jagdalpur