

GOVERNMENT OF ARUNACHAL PRADESH
DEPARTMENT OF ENVIRONMENT, FORESTS & CLIMATE CHANGE
ITANAGAR.

No. FOR.3-255/Cons/2021/ 3590-93

Itanagar dated _____ Aug'2024

To

The Deputy Director General of Forests (Central),
Sub Office, Guwahati (under Regional Office, Shillong)
4th Floor, Housefed Building, Rukminigaon
Guwahati- 781022.

Sub:- Proposal for diversion of 39.093 ha of forest land for widening/improvement of Kaying-Tato road from 11.35 km to 19.95 km and 28.60 km to 86.60 km from existing road to NHDL specification by BRTF in Siang and Shi-Yomi District of Arunachal Pradesh.

Ref:- Your letter F.No. 3-AN C/201/2023/GHY/5345-46 dtd. 22.03.2024.

Madam,

With reference to letter cited above, this is to submit compliance report as below of the conditions stipulated therein for favour of your information and necessary action:

A: Conditions which need to be complied prior to handing over of forest land by the State Forest Department.

1	The User Agency shall transfer, the Net Present Value (NPV) of the forest land being diverted under this proposal, as per the orders of the Hon'ble Supreme Court of India dated 28/03/2008, 24/04/2008 and 09/05/2008 in Writ petition (Civil) No.202/1995 and as per the guidelines issued by the Ministry vide letters No.5-3/2007-FC dated 05.02.2009 and the Ministry letter File No.5-3/2011-FC (Vol-I) dated 21.03.2022. The requisite funds shall be transferred through online portal into CAMPA account of the State concerned.	The amount of Net Present Value of the forest land diverted under this proposal for Rs.12,82,91,758/- has been deposited to National Authority (CAMPA) as per e-challan dated 09.05.2024 and deposited on 10.05.2024 at Annexure-I as per revised rate.
2	The User Agency shall transfer the cost of raising and maintaining the compensatory afforestation at the current wage rate in consultation with State Forest Department in the account of CAMPA of the concerned State through online portal. The scheme may include appropriate for anticipated cost increase for works scheduled for subsequent years.	The cost of compensatory afforestation for Rs.3,15,45,700/- has been deposited to National Authority (CAMPA) as per e-challan dated 09.05.2024 and deposited on 10.05.2024 at Annexure-I.
3	All the funds received from the user agency (CA and dwarf plantation cost, NPV, etc) under the project shall be transferred/deposited to Compensatory Afforestation Fund of Arunachal Pradesh State managed by the Ad-hoc CAMPA only through e-portal (https://parivesh.nic.in/). Amount deposited through other mode will not be accepted as compliance of the Stage-I clearance.	The total amount of Rs.15,98,37,458/- being cost of CA & NPV has been deposited to National Authority (CAMPA) as per e-challan dated 09.05.2024 and deposited on 10.05.2024 at Annexure-I
4	The compliance report shall be uploaded on e-portal(https://parivesh.nic.in/).	Uploaded

5	The non-forest land proposed for CA shall be transferred and mutated in the name of Forest Department and notified as RF/PF prior to Stage-II approval. A copy of the original notification declaring the non-forest land under Section 4 or Section 29 of the Indian Forest Act, 1927, or under the relevant section of the State Forest Act as the case may be, will be submitted by the State Government prior to Stage-II approval.	Notification enclosed at Annexure-II
6	The KML files of the area to be diverted, the CA areas, the proposed SMC work, and the WLMP area shall be uploaded on the e-Green watch portal with all requisite details before issuing working permission towards linear projects or submitting compliance report for seeking Stage-II approval, as the case may be;	The KML files of the area to be diverted and the CA areas are uploaded on the e-Green watch portal
7	The boundary of the diverted forest land shall be suitably demarcated on ground at the project cost, as per the directions of the concerned Divisional Forest Officer.	The User Agency has submitted undertaking for this condition and to be done after final approval by the UA at Annexure-III
8	The charges for felling, logging and transportation of project affected trees should be collected from the user agency at the rates approved by the State Govt and deposited with the DFO concerned for utilization immediately following the diversion of forest land.	An amount of Rs.2,70,54,100/- towards cost of felling, logging and transportation of project affected trees of the land proposed for diversion has been deposited directly to the Divisional Forest Officer, Along FD.
9	The expenditure like boundary walls, stone pillars, demarcation charges, cost of damage of trees the funds on these accounts should, be deposited with the DFO concerned.	The User Agency has submitted undertaking for this condition at Annexure-IV.
10	The User Agency shall restrict the felling of trees to minimum number in the diverted forest land and the trees shall be felled under the strict supervision of the State Forest Department and the cost of felling of trees shall be deposited by the User Agency with the State Forest Department.	The User Agency has submitted undertaking for this condition at Annexure-V
11	The User Agency shall explore the possibility of successful translocation of maximum number of trees identified to be felled and shall ensure that any tree felling shall be done only when it is unavoidable and that too under strict supervision of the State Forest Department.	The User Agency has submitted undertaking for this condition at Annexure-VI
12	The complete compliance of the FRA, 2006 shall be ensured by way of prescribed certificate from the concerned District collector.	The compliance of FRA'2006 may not be required as per MoEF&CC's letter F.No.11-156/2008-FC dated 27.04.2011
13	Violation of any of these conditions will amount to violation of Forest (Conservation) Act, 1980 and action would be taken as per the Van (Sanrakshan Evam Samvardhan) Adhiniyam, 1980 & Van (Sanrakshan Evam Samvardhan) Rules, 2023,	The User Agency has submitted undertaking for this condition at Annexure-VII

	guideline & clarification, 2023.	
--	----------------------------------	--

B: Conditions which need to be strictly complied on field after handing over of forest land to the User Agency by the State Forest Department but the compliance in form of undertaking shall be submitted prior to Stage-II approval:

1	Legal status of the forest land shall remain unchanged.	Noted
2	The Compensatory Afforestation shall be taken up on double the degraded land of 78.186 ha at Tashi Philley VFR under Mechuka Forest Range of Along Forest Division of Arunachal Pradesh within three years from the date of Stage-II Clearance and maintained thereafter by the State Forest Department at the cost of the User Agency. As far as possible, a mixture of local indigenous species shall be planted and monoculture of any species may be avoided. The CA will be maintained for 10 years.	Noted.
3	The proposed OB labour sheds & lamp: MB type quarter in the Compensatory Afforestation scheme should be of temporary structure and to be dismantled within 10 years from the 1 st year of plantation. State Govt shall adhered to Section 5(4) (e) of CAF rules and other relevant Rules as applicable while implementing the Compensatory Afforestation scheme; and accordingly, technically approved and duly signed revised CA estimate scheme is to be submitted.	Noted
4	At the time of payment of the Net Present Value (NPV) at the then prevailing rate, the User Agency shall furnish an undertaking to pay the additional amount of NPV, if so determined, as per the final decision of the Hon'ble Supreme Court of India;	The User Agency has submitted undertaking for this condition at Annexure-VIII
5	The User Agency shall obtain the Environment Clearance as per the provisions of Environment (Protection) Act, 1986. If required;	Not required
6	The User Agency shall take all possible precautions & care all the time not to impact adversely the surrounding forests and forest land by their actions/activities.	The User Agency has submitted undertaking for this condition at Annexure-IX
7	The user agency will undertake comprehensive soil and water conservation measures at the project cost.	The User Agency has submitted undertaking for this condition at Annexure-X.
8	The overburden shall not be dumped outside the width of the road. The muck generated in the earth cutting will be disposed off at the designated dumping sites and in no case the muck/debris will be allowed to roll down the hill slopes.	The User Agency has submitted undertaking for this condition at Annexure-XI.

9	Wherever possible and technically feasible, the user agency shall undertake afforestation measures along the road within the area diverted under this approval, in consultation with the State Forest Department at the project cost	The User Agency has submitted undertaking for this condition at Annexure-XII.
10	The muck dumping area shall be stabilized and plantation of suitable species shall be carried out over stabilized dumps on the cost of the user agency under the supervision of State Forest Department.	The User Agency has submitted undertaking for this condition at Annexure-XIII.
11	The designing of culverts/ bridge, if any, over the natural streams/ rivers/ canals should be done in such a manner that it does not hamper the natural course of the water, does not give rise to water logging and also does not hamper the movement of the wild animals.	The User Agency has submitted undertaking for this condition at Annexure-XIV.
12	All the site-specific engineering structures like retaining walls, breast wall and drainage shall be constructed to avoid any soil erosion and to provide slope stability of the concerned hills	The User Agency has submitted undertaking for this condition at Annexure-XV
13	The user agency shall take special measures for prevention of landslide/erosion by biological or mechanical measures and stabilization of side slope to avoid landslides and ensure that muck is dumped only on identified muck dumping area as per Muck Dumping Plan.	The User Agency has submitted undertaking for this condition at Annexure-XVI
14	The road side plantation of indigenous species with economic and ecological importance in consultation with the communities /JFMC may be undertaken as per MoRTH guidelines by the user agency.	The User Agency has submitted undertaking for this condition at Annexure-XVII
15	The user agency shall undertake with special attention for the road side amenities such as toilet, bus shed, etc, as per the guidelines of MoRTH, wherever necessary. For all such amenities, special needs of women & differently abled to be kept in mind.	The User Agency has submitted undertaking for this condition at Annexure-XVIII.
16	No labour camp shall be established on the forestland and the User Agency shall provide fuels preferably alternate fuels to the labourers and the staff working at the site so as to avoid any damage and pressure on the nearby forest areas.	The User Agency has submitted undertaking for this condition at Annexure-XIX
17	The forest land proposed to be diverted shall under no circumstances be transferred to any other agencies, department or person without prior approval of Govt of India.	The User Agency has submitted undertaking for this condition at Annexure-XX
18	No damage to the flora and fauna of the adjoining area shall caused;	The User Agency has submitted undertaking for this condition at Annexure-XXI

19	The lay out of the proposal shall not be changed without the prior approval of the Central Government.	The User Agency has submitted undertaking for this condition at Annexure-XXII
20	The concerned Division Forest Officer will monitor and take necessary mitigative measures to ensure that there is no adverse impact on the forests in the surrounding area.	Noted
21	The User Agency shall raise strip plantation on both sides and central verge of the road as per the IRC norms.	The User Agency has submitted undertaking for this condition at Annexure-XXIII
22	The speed regulating signage will be erected along the road at regular intervals in the Protected Areas/Forest Areas.	The User Agency has submitted undertaking for this condition at Annexure-XXIV
23	The User Agency shall provide suitable under/over pass in Protected Area/ Forest Area as per recommendations of CWLW/NBWL/FAC/REC, wherever applicable.	The User Agency has submitted undertaking for this condition at Annexure-XXV
24	The user agency shall comply all the provisions of the all Acts, Rules, Regulations, Guidelines, Hon'ble Court Order (s) and NGT Order (s) pertaining to this project, if any, for the time being in force, as applicable to the project.	The User Agency has submitted undertaking for this condition at Annexure-XXVI
25	No addition or new path will be constructed inside the forest area for transportation of construction materials for execution of the project work.	The User Agency has submitted undertaking for this condition at Annexure-XXVII
26	The period of diversion under this approval shall be co-terminus with the period of lease to be granted in favour of the user agency or the project life, whichever is less.	Noted
27	The forest land shall not be used for any purpose other than that specified in the project proposal.	The User Agency has submitted undertaking for this condition at Annexure-XXVIII
28	As per Ministry's letter No. 11-30/96-FC(Pt) dtd. 14.9.2001, if the compliance of stipulated conditions is awaited from the State Govt. for more than 5(five) years, the in-principal approval would be summarily revoked considering that the user agency is no longer interested in the project.	Noted
29	Any other condition that the Regional Office, Shillong, Ministry of Environment, Forest & Climate Change may stipulate from time to time in the interest of conservation protection and development and development of forests & Wildlife.	Noted

It is, therefore, requested to kindly issue necessary formal approval for diversion of 39.093 ha forestland for construction of above road under Section-2 (ii) of the Van (Sanrakshan Evam Samvardhan) Adhiniyam, 1980 at an early date.

Enclosed:- As above


Yours faithfully,


(**Debendra Dalai**)

Addl. PCCF (Cons) & Nodal Officer (FCA)

Copy to:-


1. The Chief Conservator of Forests, CAC, Pasighat for information.
2. The Officer Commanding, 92 RCC (GREF), C/o 99 APO, Pin-930092 for information
3. The DFO, Along Forest Division for information.


(**Debendra Dalai**)


Addl. PCCF (Cons) & Nodal Officer (FCA)

AmLawer-1

Annexure-I



Ministry of Environment, Forest and Climate Change
Government of India



PARIVESH
परिवेश
"Pro Active and Responsive facilitation by Interactive, Virtuous and Environmental Singlewindow Hub"

My Account ▾ My Proposals Environment Clearance ▾ Only CRZ Clearance ▾ My Proposals Forest Clearance ▾ My Proposals Wildlife Clearance ▾ Help ▾ 10:04:40 AM

Online payment history made by User Agency under CAMPA

Sno.	Proposal Detail	Application_No	Application No (New)	Date of IN-PRINCIPLE Amount to be Paid/Amount Paid (in Rs.)	Payment Status	Payment Detail	Demand Letter
1	FF/AR/ROAD/149902/2021 Widening/Improvement of Kaying - Tato Road From Km 11.350 To Km 19.950 And Km 28.600 To Km 86.600 (Total Length 66.600 Km) From Existing Road To NHDL Specifications Under Project Brainmark In Arunachal	ROAD/149902/2021533	61149902533	22 Mar 2024 CA: 31545700/- PCA: 0/- Safety Zone: 0/- NPV: 128291758/- NA: 0/- NA: 0/- NA: 0/- Total : 159837458/-	0/- 0/- 0/- <input checked="" type="checkbox"/> Paid	Fund Demand Verified by Nodal Officer On Bank Name Mode of Payment Challan Generated On Transaction Date :08 May 2024 :Union Bank Of India :NEFT/RTGS (Challan) :09 May 2024 :10 May 2024	Demand Letter Generated Challan

22

NOTIFICATION

The 6th December, 2016

No. FOR-656/CONS/2016/1764.—In exercise of the powers conferred by section 3A of the Arunachal Pradesh Village Forest Reserve (Constitution and Maintenance) Act, 1975 (Act No. 1 of 1976), as amended in 1984 read with section 4 and 5 of the Assam Forest Regulation, 1891 (7 of 1891), the Governor of Arunachal Pradesh proposes to constitute the land described in the Schedule hereunder as Village Forest Reserve (VFR).

SCHEDULE

1. Name of Village Forest Reserve	:	Tashi Philley Village Forest Reserve
2. Area	:	100.00 ha.
3. District.	:	West Siang District.
4. Boundary Description		

North : Starting from a point on the left bank of Yargyap Chu river at geo-coordinates $28^{\circ} 36' 00''$ N and $94^{\circ} 09' 10''$ E, the boundary goes to east for a distance of about 943.98 upto the point at geo-coordinates $28^{\circ} 36' 00''$ N and $94^{\circ} 10' 45''$ E.

East : Thence, at bearing 160° for a distance of about 1150.14 mtr. up to the point at geo-coordinates $28^{\circ} 35' 25''$ N and $94^{\circ} 10' 00''$ E.

South : Thence, at bearing 270° for a distance of about 917.50 mtr. up to the point at geo-coordinates $28^{\circ} 35' 25''$ N and $94^{\circ} 09' 26''$ E.

West : Thence, at bearing 138° for a distance of about 1160.14 mtr. upto starting point.

Reference : Toposheet No. 82L/02.

The Governor of Arunachal Pradesh in exercise of the powers conferred by sub-section (1) (C) of Section 5 of the Assam Forest Regulation, 1891 (7 of 1891), is further pleased to appoint the Deputy Commissioner, West Siang District, as the Forest Settlement Officer to inquire into and determine the existence, nature and extent of any right claimed by, or alleged to exist in favour of any person in or over any land comprised within such limits, described in the Schedule and any claim relating to the practice within such limits, of Jhum Cultivation, and to deal with the same as provided in Chapter II of the said Regulation. Further more, the Governor is also pleased to appoint the Divisional Forest Officer, Along Forest Division, to be the Forest Officer under sub-section (2) of section 5 of the said Regulation who shall assist the Forest Settlement Officer in the inquiry prescribed in Chapter II of the Assam Forest Regulation, 1891.

The Governor of Arunachal Pradesh is further pleased to appoint the Secretary (GA), Government of Arunachal Pradesh to hear the appeals under section 15 of the said regulation.

Omkar Singh
Principal Secretary (Env. & Forests),
Government of Arunachal Pradesh,
Itanagar.

Amxwbc-m

UNDERTAKING

Project Name: Widening/Improvement of Kaying – Tato Road from Km 11.350 To Km 19.950 And Km 28.600 To Km 86.600 (Total Length 66.600 Km) From Existing Road to NHDL Specifications Under Project Brahman in Arunachal Pradesh.

Online Proposal No.: FP/AR/ROAD/149902/2021

Single Window No.: SW/238768/2021

Condition no. – A7: UA undertakes that the boundary of the diverted forest land will be suitably demarcated on ground at the project cost, as per the directions of the concerned Divisional Forest Officer.

**C. S. Belchandan
EE (Civil)
Officer Commanding**

Amended - IV

UNDERTAKING

Project Name: Widening/Improvement of Kaying – Tato Road from Km 11.350 To Km 19.950 And Km 28.600 To Km 86.600 (Total Length 66.600 Km) From Existing Road to NHDL Specifications Under Project Brahman in Arunachal Pradesh.

Online Proposal No.: FP/AR/ROAD/149902/2021

Single Window No.: SW/238768/2021

Condition no. – A9: UA undertakes that the expenditure like boundary walls, stone pillars, demarcation charges, cost of damage of trees the funds on these accounts will, be deposited with the DFO concerned.

C. S. Belchandan
EE (Civil)
Officer Commanding

Amckure - V

UNDERTAKING

Project Name: Widening/Improvement of Kaying – Tato Road from Km 11.350 To Km 19.950 And Km 28.600 To Km 86.600 (Total Length 66.600 Km) From Existing Road to NHDL Specifications Under Project Brahmanak in Arunachal Pradesh.

Online Proposal No.: FP/AR/ROAD/149902/2021

Single Window No.: SW/238768/2021

Condition no. – A10: UA undertakes that the User Agency will restrict the felling of trees to minimum number in the diverted forest land and the trees shall be felled under the strict supervision of the State Forest Department and the cost of felling of trees shall be deposited by the User Agency with the State Forest Department

**C. S. Belchandan
EE (Civil)
Officer Commanding**

Amkame - VI

UNDERTAKING

Project Name: Widening/Improvement of Kaying – Tato Road from Km 11.350 To Km 19.950 And Km 28.600 To Km 86.600 (Total Length 66.600 Km) From Existing Road to NHDL Specifications Under Project Brahman in Arunachal Pradesh.

Online Proposal No.: FP/AR/ROAD/149902/2021

Single Window No.: SW/238768/2021

Condition no. – A11: UA undertakes that the user agency will explore the possibility of successful translocation of maximum number of trees identified to be felled and shall ensure that any tree felling will be done only when it is unavoidable and that too under strict supervision of the State Forest Department.

**C. S. Belchandan
EE (Civil)
Officer Commanding**

Amrinder - VP

UNDERTAKING

Project Name: Widening/Improvement of Kaying – Tato Road from Km 11.350 To Km 19.950 And Km 28.600 To Km 86.600 (Total Length 66.600 Km) From Existing Road to NHDL Specifications Under Project Brahman in Arunachal Pradesh.

Online Proposal No.: FP/AR/ROAD/149902/2021

Single Window No.: SW/238768/2021

Condition no. – A13: UA agrees that violation of any of these conditions will amount to violation of Forest (Conservation) Act, 1980 and action would be taken as per the MoEF&CC Guideline F.No. 11-42/2017-FC dt. 29.01.2018 as applicable to the project

C. S. Belchandan
EE (Civil)
Officer Commanding

AMC/AR/ROAD/149902/2021

UNDERTAKING

Project Name: Widening/Improvement of Kaying – Tato Road from Km 11.350 To Km 19.950 And Km 28.600 To Km 86.600 (Total Length 66.600 Km) From Existing Road to NHDL Specifications Under Project Brahman in Arunachal Pradesh.

Online Proposal No.: FP/AR/ROAD/149902/2021

Single Window No.: SW/238768/2021

Condition no. – B4: UA undertakes that at the time of payment of the Net Present Value (NPV) at the then prevailing rate, the User Agency will furnish an undertaking to pay the additional amount of NPV, if so determined, as per the final decision of the Hon'ble Supreme Court of India.

C. S. Belchandan
EE (Civil)
Officer Commanding

Ameruse-IR

UNDERTAKING

Project Name: Widening/Improvement of Kaying – Tato Road from Km 11.350 To Km 19.950 And Km 28.600 To Km 86.600 (Total Length 66.600 Km) From Existing Road to NHDL Specifications Under Project Brahman in Arunachal Pradesh.

Online Proposal No.: FP/AR/ROAD/149902/2021

Single Window No.: SW/238768/2021

Condition no. – B6: UA undertakes that the User Agency will take all possible precautions and care all the time not to impact adversely the surrounding forests and forest land by their actions/activities.

C. S. Belchandan
EE (Civil)
Officer Commanding

Amxuse - R

UNDERTAKING

Project Name: Widening/Improvement of Kaying – Tato Road from Km 11.350 To Km 19.950 And Km 28.600 To Km 86.600 (Total Length 66.600 Km) From Existing Road to NHDL Specifications Under Project Brahman in Arunachal Pradesh.

Online Proposal No.: FP/AR/ROAD/149902/2021

Single Window No.: SW/238768/2021

Condition no. – B7: UA undertake that user agency will take comprehensive soil and water conservation measures at the project cost.

C. S. Belchandan
EE (Civil)
Officer Commanding

Amclawre-81

UNDERTAKING

Project Name: Widening/Improvement of Kaying – Tato Road from Km 11.350 To Km 19.950 And Km 28.600 To Km 86.600 (Total Length 66.600 Km) From Existing Road to NHDL Specifications Under Project Brahmanak in Arunachal Pradesh.

Online Proposal No.: FP/AR/ROAD/149902/2021

Single Window No.: SW/238768/2021

Condition no. – B8: UA undertakes that the overburden will not be dumped outside the width of the road. The muck generated in the earth cutting will be disposed off at the designated dumping sites and in no case the muck/debris will be allowed to roll down the hill slopes.

**C. S. Belchandan
EE (Civil)
Officer Commanding**

Annexure - XII

UNDERTAKING

Project Name: Widening/Improvement of Kaying – Tato Road from Km 11.350 To Km 19.950 And Km 28.600 To Km 86.600 (Total Length 66.600 Km) From Existing Road to NHDL Specifications Under Project Brahmanak in Arunachal Pradesh.

Online Proposal No.: FP/AR/ROAD/149902/2021

Single Window No.: SW/238768/2021

Condition no. – B9: UA undertakes that Wherever possible and technically feasible; the user agency will undertake afforestation measures along the road within the area diverted under this approval, in consultation with the State Forest Department at the project cost.

C. S. Belchandan
EE (Civil)
Officer Commanding

Amulwac-2017

UNDERTAKING

Project Name: Widening/Improvement of Kaying – Tato Road from Km 11.350 To Km 19.950 And Km 28.600 To Km 86.600 (Total Length 66.600 Km) From Existing Road to NHDL Specifications Under Project Brahmark in Arunachal Pradesh.

Online Proposal No.: FP/AR/ROAD/149902/2021

Single Window No.: SW/238768/2021

Condition no. – B10: UA undertakes that the muck dumping area will be stabilized and plantation of suitable species shall be carried out over stabilized dumps on the cost of the user agency under the supervision of State Forest Department.

C. S. Belchandan
EE (Civil)
Officer Commanding

UNDERTAKING

Project Name: Widening/Improvement of Kaying – Tato Road from Km 11.350 To Km 19.950 And Km 28.600 To Km 86.600 (Total Length 66.600 Km) From Existing Road to NHDL Specifications Under Project Brahmanik in Arunachal Pradesh.

Online Proposal No.: FP/AR/ROAD/149902/2021

Single Window No.: SW/238768/2021

Condition no. – B11: UA undertakes that the designing of culverts/bridges, if any, over the natural streams/rivers/canals will be done in such a manner that it does not hamper the natural course of the water, will not give rise to water logging and also will not hamper the movement of the wild animals.

C. S. Belchandan
EE (Civil)
Officer Commanding

Annexure-XV

UNDERTAKING

Project Name: Widening/Improvement of Kaying – Tato Road from Km 11.350 To Km 19.950 And Km 28.600 To Km 86.600 (Total Length 66.600 Km) From Existing Road to NHDL Specifications Under Project Brahmanik in Arunachal Pradesh.

Online Proposal No.: FP/AR/ROAD/149902/2021

Single Window No.: SW/238768/2021

Condition no. – B12: UA undertakes that all the site specific engineering structures like retaining walls, breast wall and drainage will be constructed to avoid any soil erosion and to provide slope stability of the concerned hills.

C. S. Belchandan
EE (Civil)
Officer Commanding

Amended - XVI

UNDERTAKING

Project Name: Widening/Improvement of Kaying – Tato Road from Km 11.350 To Km 19.950 And Km 28.600 To Km 86.600 (Total Length 66.600 Km) From Existing Road to NHDL Specifications Under Project Brahman in Arunachal Pradesh.

Online Proposal No.: FP/AR/ROAD/149902/2021

Single Window No.: SW/238768/2021

Condition no. – B13: UA undertakes that to take special measures for prevention of landslide/erosion by biological or mechanical measures and stabilization of side slope to avoid landslides and ensure that muck is dumped only on identified muck dumping area as per Muck Dumping Plan.

C. S. Belchandan
EE (Civil)
Officer Commanding

gma-2011

UNDERTAKING

Project Name: Widening/Improvement of Kaying – Tato Road from Km 11.350 To Km 19.950 And Km 28.600 To Km 86.600 (Total Length 66.600 Km) From Existing Road to NHDL Specifications Under Project Brahman in Arunachal Pradesh.

Online Proposal No.: FP/AR/ROAD/149902/2021

Single Window No.: SW/238768/2021

Condition no. – B14: UA undertakes that the road side plantation of indigenous species with economic and ecological importance in consultation with the communities/JFMC.

C. S. Belchandan
EE (Civil)
Officer Commanding

Amavse - 8V118

UNDERTAKING

Project Name: Widening/Improvement of Kaying – Tato Road from Km 11.350 To Km 19.950 And Km 28.600 To Km 86.600 (Total Length 66.600 Km) From Existing Road to NHDL Specifications Under Project Brahmanak in Arunachal Pradesh.

Online Proposal No.: FP/AR/ROAD/149902/2021

Single Window No.: SW/238768/2021

Condition no. – B15: UA undertakes that the special attention will be provided for the road side amenities such as toilet, bus shed, etc. as per the guideline of MORTH, wherever necessary. For all such amenities, special needs of women & differently abled to be kept in mind.

C. S. Belchandan
EE (Civil)
Officer Commanding

Amcawee - XIX

UNDERTAKING

Project Name: Widening/Improvement of Kaying – Tato Road from Km 11.350 To Km 19.950 And Km 28.600 To Km 86.600 (Total Length 66.600 Km) From Existing Road to NHDL Specifications Under Project Brahman in Arunachal Pradesh.

Online Proposal No.: FP/AR/ROAD/149902/2021

Single Window No.: SW/238768/2021

Condition no. – B16: UA undertakes that no labour camp will be established on the forest land and the UA will provide fuels preferably alternate fuels to the labourers and the staff working at the site so as to avoid any damage and pressure on the nearby forest areas.

C. S. Belchandan
EE (Civil)
Officer Commanding

Ameawet-AX

UNDERTAKING

Project Name: Widening/Improvement of Kaying – Tato Road from Km 11.350 To Km 19.950 And Km 28.600 To Km 86.600 (Total Length 66.600 Km) From Existing Road to NHDL Specifications Under Project Brahmanik in Arunachal Pradesh.

Online Proposal No.: FP/AR/ROAD/149902/2021

Single Window No.: SW/238768/2021

Condition no. – B17: UA undertakes that the forest land proposed to be diverted shall under no circumstances be transferred to any other agencies, department or person without prior approval of Govt. of India.

C. S. Belchandan
EE (Civil)
Officer Commanding

Amcawee-XXI

UNDERTAKING

Project Name: Widening/Improvement of Kaying – Tato Road from Km 11.350 To Km 19.950 And Km 28.600 To Km 86.600 (Total Length 66.600 Km) From Existing Road to NHDL Specifications Under Project Brahman in Arunachal Pradesh.

Online Proposal No.: FP/AR/ROAD/149902/2021

Single Window No.: SW/238768/2021

Condition no. – B18: UA undertakes that no damage to the flora and fauna of the adjoining area shall be caused.

C. S. Belchandan
EE (Civil)
Officer Commanding

Amendment - XXV

UNDERTAKING

Project Name: Widening/Improvement of Kaying – Tato Road from Km 11.350 To Km 19.950 And Km 28.600 To Km 86.600 (Total Length 66.600 Km) From Existing Road to NHDL Specifications Under Project Brahman in Arunachal Pradesh.

Online Proposal No.: FP/AR/ROAD/149902/2021

Single Window No.: SW/238768/2021

Condition no. – B19: UA undertakes that the layout of the proposal will not be changed without the prior approval of the Central Government.

**C. S. Belchandan
EE (Civil)
Officer Commanding**

UNDERTAKING

Project Name: Widening/Improvement of Kaying – Tato Road from Km 11.350 To Km 19.950 And Km 28.600 To Km 86.600 (Total Length 66.600 Km) From Existing Road to NHDL Specifications Under Project Brahmanik in Arunachal Pradesh.

Online Proposal No.: FP/AR/ROAD/149902/2021

Single Window No.: SW/238768/2021

Condition no. – B21: UA agrees that they will raise strip plantation on both sides and central verge of the road as per the IRC norms.

C. S. Belchandan
EE (Civil)
Officer Commanding

Amexuse XXIV

UNDERTAKING

Project Name: Widening/Improvement of Kaying – Tato Road from Km 11.350 To Km 19.950 And Km 28.600 To Km 86.600 (Total Length 66.600 Km) From Existing Road to NHDL Specifications Under Project Brahman in Arunachal Pradesh.

Online Proposal No.: FP/AR/ROAD/149902/2021

Single Window No.: SW/238768/2021

Condition no. – B22: UA agrees that the Speed regulating signage will be erected along the road at regular intervals in the Protected Areas/ Forest Areas.

C. S. Belchandan
EE (Civil)
Officer Commanding

Amare-28V

UNDERTAKING

Project Name: Widening/Improvement of Kaying – Tato Road from Km 11.350 To Km 19.950 And Km 28.600 To Km 86.600 (Total Length 66.600 Km) From Existing Road to NHDL Specifications Under Project Brahman in Arunachal Pradesh.

Online Proposal No.: FP/AR/ROAD/149902/2021

Single Window No.: SW/238768/2021

Condition no. – B23: UA agrees that suitable under / over pass in Protected Area /Forest Area as per recommendations of CWLW/NBWL/FAC/REC, wherever applicable will be provided.

C. S. Belchandan
EE (Civil)
Officer Commanding

Amcawec - XXVI

UNDERTAKING

Project Name: Widening/Improvement of Kaying – Tato Road from Km 11.350 To Km 19.950 And Km 28.600 To Km 86.600 (Total Length 66.600 Km) From Existing Road to NHDL Specifications Under Project Brahmanik in Arunachal Pradesh.

Online Proposal No.: FP/AR/ROAD/149902/2021

Single Window No.: SW/238768/2021

Condition no. – B24: UA will comply all the provisions of the all Acts, Rules, Regulations, Guidelines, Hon'ble Court Order (s) and NGT Order (s) pertaining to this project, if any, for the time being in force, as applicable to the project.

C. S. Belchandan
EE (Civil)
Officer Commanding

UNDERTAKING

Project Name: Widening/Improvement of Kaying – Tato Road from Km 11.350 To Km 19.950 And Km 28.600 To Km 86.600 (Total Length 66.600 Km) From Existing Road to NHDL Specifications Under Project Brahmanak in Arunachal Pradesh.

Online Proposal No.: FP/AR/ROAD/149902/2021

Single Window No.: SW/238768/2021

Condition no. – B25: UA undertakes that no additional or new path will be constructed inside the forest area for transportation of construction materials for execution of the project work.

C. S. Belchandan
EE (Civil)
Officer Commanding

UNDERTAKING

Project Name: Widening/Improvement of Kaying – Tato Road from Km 11.350 To Km 19.950 And Km 28.600 To Km 86.600 (Total Length 66.600 Km) From Existing Road to NHDL Specifications Under Project Brahmanik in Arunachal Pradesh.

Online Proposal No.: FP/AR/ROAD/149902/2021

Single Window No.: SW/238768/2021

Condition no. – B27: UA undertakes that the forest land shall not be used for any purpose other than that specified in the project proposal.

C. S. Belchandan
EE (Civil)
Officer Commanding