

Lr.Rc.No. 1034/2018/AE1/PMGSY  
Dt. 08.08.2022

O/o the Executive Engineer  
PR (PIU) Division, Vizianagaram.

From :  
Sri K.G.J.Naidu, B.Tech.,  
Executive Engineer,  
PR (PIU) Division, Vizianagaram.

To :  
The District Forest Officer  
Visakhapatnam.

Sir,

Sub : PR (PIU) Division, Vizianagaram – PMGSY Programme – Road from Dabbagunta to Pallapudungada in S.Kota Mandal of Vizianagaram District – Sanctioned and required forest clearance – Stage-I approval accorded - NPV and CA charges paid to Forest Department- Condition wise compliance report submitted – Reg.

- Ref : 1. G.O.Ms.No. 60, Dt. 28.05.2018 of PR&RD (Progs.II) Dept.  
2. Lr.No.4-APB108/2021-VIJ/330 dated 05.05.2022 of Government of India, Ministry of Environment, Forests & Climate change, IRO, Vijayawada.  
3. . Rc.No. 7086/2018/TO Dt. 03.06.2022 of District Forest Officer, Visakhapatnam.  
4. Lr. No /2022/ SA, Dated 08.08.2022 of Dy.Executive Engineer, PR(PIU), Kothavalasa.

It is Submitted that the Government of India, Ministry of Environment, Forests & Climate Change, IRO, Vijayawada have accorded in-principle ( Stage-I) approval for diversion of 4.36 Ha. of Forest land for formation of road from "Dabbagunta to Pallapudungada " in S.Kota mandal of Vizianagaram district in favour of Executive Engineer, PR(PIU), Vizianagaram , vide reference 2nd cited .

In the reference 3rd cited, District Forest Officer, Visakhapatnam has issued demand notice towards NPV Charges Rs.48,69,684 /- , Raising and maintenance of Compensatory afforestation Rs.27,64,000/- and Rs.8,14,667/ - towards tree extraction, logging and transportation in the forest area.

As per demand , On-line challan was generated through PARIVESH portal and Rs.76,33,680/- towards NPV and CA charges paid to Forest department, CAMPA

account,Lodhi branch,NewDelhi. An amount of Rs.8,14,667/- paid to District Forest Officer,Visakhapatnam to the account No.104710100049927 of Union Bank of India,Visakhapatnam towards tree extraction,logging and transportation in the Forest area.

In the reference 4<sup>th</sup> cited , the Dy.Executive Engineer,PR(PIU), Kothavalasa has submitted the condition – wise compliance report on the conditions Stipulated by the Government.

The condition wise compliance report is as follows.

SL.No.	Conditions stipulated in Stage-I approval	Compliance on the conditions
i)	Legal status of the diverted forest land shall remain unchanged..	The legal status is not Changed.
ii)	Demarcation of the proposed forest area shall be carried out by erecting 4 feet high cement concrete pillars duly numbered at an interval of 20 meters at the cost of the User Agency.	The user agency has erected cement concrete pillars at an interval of 20 meters. Photos enclosed.
iii)	The State Forest Department shall carryout plantation and its maintenance over an extent of 32.23 Ha of non forest area identified in survey No. 279 of Gottivalasa village, Garugubilli mandal, at the cost of the User Agency	As per demand, Rs.27,64,000/- paid to the Forest department for Raising and Maintenance of Compensatory afforestation plantation. Copy challan is enclosed.
iv	As per the google images, it appears that the non forest area identified for CA purpose is having good vegetation, hence, in case, if not possible to plant required numbers i.e. 1000 plants/ ha, the State Forest Department may carryout balance plantation in the nearby suitable degraded forest area. Details of such degraded forest area i.e. mcp, kml file etc shall be submitted along with the compliance report and same may also be uploaded in the web portal.	Not Applicable



v	The Non forest area identified for CA purpose and CA scheme shall not be changed without prior approval of the Central Government. The CA land shall be demarcated properly and local villagers are adequately sensitized regarding the transfer of this parcel of land to Forest Department so as to avoid encroachments	The Non forest area identified for CA purpose and CA scheme will not be changed without prior approval of the Central Government.
vi	Entire non-forest land identified over an extent of 28.10 ha in survey No.108 of Pedakhandepalli village, S.KotaMandal for raising compensatory afforestation shall be transferred and mutated in favour of the State Forest Department and shall notified as RF/ PF before issue of the Stage – II clearance. Copy of such notification shall be submitted along with the compliance report.	Entire non-forest land identified over an extent of 28.10 ha in survey No.108 of Pedakhandepalli village, S.KotaMandal for raising compensatory afforestation will be transferred and mutated in favour of the State Forest Department by Revenue Department.
vii	The State Government shall charge the Net Present Value (NPV) of the diverted forest land from the User Agency as per the orders of the Hon'ble Supreme Court, dated.28-03-2008 and 09-05-2008 in IA Nos. 826 in 566 with related IAs in Writ Petition (Civil) No.202 of 1995 and Ministry's guideline No. 5-3/2011-FC.(Vol.I) dated 06.01.2022 and clarification issued vide letter dated 19.01.2022.	As per demand an amount of Rs.48,69,684/- paid to Forest department to CAMPA Account, Lodhi Branch, New Delhi. Copy of challan is enclosed.
viii	Additional amount of the Net Present Value (NPV) of the diverted forest land if any, becoming due after revision of the same by the Hon'ble Supreme Court of India in future, shall be charged by the State Government from the User Agency. The User Agency shall furnish an undertaking to this effect.	The user agency has furnished an undertaking to this effect
ix	All the funds received from the User Agency under the project shall be transferred / deposited to CAMPA fund only through e-portal ( <a href="https://parivesh.nic.in">https://parivesh.nic.in</a> )	NPV and Compensatory afforestation charges paid to Forest department CAMPA account, Lodhi branch, New Delhi.

X	No tree felling shall be carried out in the diverted forest area	The user agency has furnished an undertaking to this effect
Xi	Proper SMC works may be carried out, wherever required by the Forest Department to minimize / check erosion at the cost of the User Agency.	The user agency has furnished an undertaking to this effect
Xii	The User Agency shall construct retaining walls and check walls wherever required, by consulting the DFO concerned, at the project cost	The user agency has furnished an undertaking to this effect
Xiii	Construction of culverts / bridges, if any, over the natural streams / rivers / canals shall be done in such a manner that it does not hamper the natural course of water does not give rise to water – logging and also does not hamper movement of wild animals.	The user agency has furnished an undertaking to this effect
Xiv	Roadside cuttings and fillings which require engineering support shall be provided as per the instructions of the DFO concerned so as to stabilize the soil.	The user agency has furnished an undertaking to this effect
xv	The dug out material / overburden shall be dumped outside the forest area. Storage of any material shall not be done in the forest area.	The user agency has furnished an undertaking to this effect
xvi	The layout plan of the proposal shall not be changed without the prior approval of the Central Government	The layout plan of the proposal will not be changed without the prior approval of the Central Government
xvii	The User Agency shall provide fire wood preferably alternate fuel to labourers working at the site to avoid damage / tree felling and no labour camp shall be established inside the forest area.	The User Agency will provide fire wood preferably alternate fuel to labourers working at the site to avoid damage / tree felling and no labour camp will be established inside the forest area.



xviii	Disturbance shall be kept minimum by creating labour camps outside the forest area as far as possible and it shall be the responsibility of the User Agency to ensure that the labourers & staff engaged in execution of work do not destruct nearby forest flora & fauna.	Disturbance will be kept minimum by creating labour camps outside the forest area as far as possible and it shall be the responsibility of the User Agency to ensure that the labourers & staff engaged in execution of work do not destruct nearby forest flora & fauna.
xix	The total forest area utilized for the project shall not exceed 4.36 Ha. and the forest area diverted shall not be used for any purpose other than those shown in the diversion proposal. The User Agency shall furnish an undertaking to this effect.	The user agency has furnished an undertaking to this effect
xx	The forest land proposed for diversion shall under no circumstances be transferred or subject to any other agency, department or person without prior approval of the Central Government	The user agency has furnished an undertaking to this effect
xxi	No additional or new path will be constructed inside the forest area for transportation of construction materials for execution of the project work	No additional or new path will be constructed inside the forest area for transportation of construction materials for execution of the project work
xxii	The User Agency and the State Government shall ensure compliance to provisions of the all Acts, Rules, Regulations and Guidelines, for the time being in force, as applicable to the project.	The User Agency and the State Government will ensure compliance to provisions of the all Acts, Rules, Regulations and Guidelines, for the time being in force, as applicable to the project.
xxiii	Any other conditions that the Central Government or Regional Officer (Central) of integrated Regional Office, Vijayawada may impose from time to time in the interest of afforestation, conservation and management of flora and fauna in the area, shall be complied by the User Agency	Any other conditions that the Central Government or Regional Officer (Central) of Integrated Regional Office, Vijayawada may impose from time to time in the interest of afforestation, conservation and management of flora and fauna in the area, will be complied by the User Agency


xxiv	In the event failure to comply with any of the above conditions the User Agency is liable for penal action as per the provisions under rules / guidelines issued under FCA, 1980	The user agency has furnished an undertaking to this effect
xxv	The State Government shall process and submit compliance report on the above conditions through online ( <a href="https://parivesh.nic.in">https://parivesh.nic.in</a> )	The State Government will process and submit compliance report on the above conditions through online ( <a href="https://parivesh.nic.in">https://parivesh.nic.in</a> )

Further, I submit that, as per instructions of PCCF, Guntur , Conditions and details of Stage-I approval for the above work was already published in Hindu English daily paper and Sakshi daily paper in telugu on 23.07.2022.

In this connection, I request the District Forest Officer, Visakhapatnam to kindly accord working permission for the above work, at an early date.

Yours faithfully,

Encl: 1) Copies of paid challan  
2) Copies of paper clippings of Hindu and Sakshi papers

  
Executive Engineer  
PR (PIU), Vizianagaram.


1. Copy submitted to the Engineer-in-Chief, PR, PMGSY, Vijayawada for favour of information.
2. Copy submitted to the District Collector, Vizianagaram for favour of information.
3. Copy submitted to the Superintending Engineer, PR, Vizianagaram for favour of information.



P. Seetha  
(O.S.)  
23/08/2022



**Name of the work : Dabbagunta to Pallapudungada**  
**Grant : PMGSY - I**




*[Handwritten signature]*  
DEE PIU KAV 8/8/22

*[Handwritten signature]*  
EXECUTIVE ENGINEER  
PANCHAYAT RAJ  
P.I.U., VIZIANAGARAM.



**Name of the work : Dabbagunta to Pallapudungada**  
**Grant : PMGSY - I**



h → 8/18/22  
DEE P10 KAV  
EXECUTIVE ENGINEER  
PANCHAYAT RAJ  
P. I. U. VIZIANAGARAM.



# Name of the work : Dabbagunta to Pallapudungada

## Grant : PMGSY - I



DEE PIU K+V 8/8/22

M. 8/8/22

EXECUTIVE ENGINEER  
PANCHAYAT RAJ  
P.I.U., VIZIANAGARAM.



Government of Andhra Pradesh  
Panchayat Raj Engineering Department  
Office of the Executive Engineer, PR(PIU) division, Vizianagaram

**UNDERTAKING IN RESPECT OF ADDITIONAL NPV**

We, Panchayat Raj Engineering Department hereby undertake to pay Additional Amount of Net Present Value (NPV) of the diverted forest land if any, becoming due after revision of the same by the Hon'ble Supreme Court of India in future, shall be charged by the State Government from the User Agency for the work **Road from Dabbagunta to Pallapudungada in S.Kota Mandal through 4.36 Hectares forest land under Visakhapatnam Forest Division.**

Date: 08.08.2022  
Place: Vizianagaram

DEE PIU KAV  
8/8/22

8/8/22

Executive Engineer  
PR (PIU) Vizianagaram.



Government of Andhra Pradesh  
Panchayat Raj Engineering Department  
Office of the Executive Engineer, PR(PIU) division, Vizianagaram

**UNDERTAKING IN RESPECT OF NO TREE FELLING**

We, Panchayat Raj Engineering Department hereby undertake that no tree felling will be carried out in the diverted forest area for the work **Road from Dabbagunta to Pallapudungada in S.Kota Mandal** through **4.36 Hectares forest land** under **Visakhapatnam Forest Division**.

Date: 08.08.2022

Place: Vizianagaram

DEE PIU KAV 8/8/22

8/8/22

Executive Engineer  
PR (PIU) Vizianagaram.



Government of Andhra Pradesh  
Panchayat Raj Engineering Department  
Office of the Executive Engineer, PR(PIU) division, Vizianagaram

**UNDERTAKING IN RESPECT OF SMC WORKS**

We, Panchayat Raj Engineering Department hereby undertake that, proper SMC works will be carried out, wherever required by the Forest Department to minimize / check erosion at the cost of the user agency for the work **Road from Dabbagunta to Pallapudungada in S.Kota Mandal through 4.36 Hectares forest land under Visakhapatnam Forest Division.**

Date: 08.08.2022  
Place: Vizianagaram

DEE PIU KIV. 8/8/22  
Executive Engineer  
PR (PIU) Vizianagaram.  
8/8/22



Government of Andhra Pradesh  
Panchayat Raj Engineering Department  
Office of the Executive Engineer, PR(PIU) division, Vizianagaram

**UNDERTAKING IN RESPECT OF CONSTRUCTION OF RETAINING WALLS**


We, Panchayat Raj Engineering Department hereby undertake that, the user agency will construct retaining wall and check walls wherever required , by consulting the District Forest Officer, Vizianagaram at the project cost for the work **Road from Dabbagunta to Pallapudungada in S.Kota Mandal through 4.36 Hectares forest land under Visakhapatnam Forest Division.**

Date: 08.08.2022

Place: Vizianagaram

  
DEE PIU KtV 8/8/22

  
8/8/22

  
Executive Engineer  
PR (PIU) Vizianagaram


Government of Andhra Pradesh  
Panchayat Raj Engineering Department  
Office of the Executive Engineer, PR(PIU) division, Vizianagaram


**UNDERTAKING IN RESPECT OF CONSTRUCTION OF CULVERTS/ BRIDGES**

We, Panchayat Raj Engineering Department hereby undertake that, construction of culverts / bridges if any, over the natural streams / rivers / canals will be done in such a manner that it does not hamper the natural course of water does not give rise to water logging and also does not hamper of wild animals for the work **Road from Dabbagunta to Pallapudungada in S.Kota Mandal** through **4.36 Hectares forest land under Visakhapatnam Forest Division.**

Date: 08.08.2022

Place: Vizianagaram

  
DEE PIU KTV 8/8/22

  
Executive Engineer  
PR (PIU) Vizianagaram

8/8/22




Government of Andhra Pradesh  
Panchayat Raj Engineering Department  
Office of the Executive Engineer, PR(PIU) division, Vizianagaram


**UNDERTAKING IN RESPECT OF ROAD SIDE CUTTING AND FILLING**


We, Panchayat Raj Engineering Department hereby undertake that, roadside cuttings and fillings which require engineering support will be provided as per the instructions of the District Forest Officer, Vizianagaram so as to stabilize the soil for the work **Road from Dabbagunta to Pallapudungada in S.Kota Mandal through 4.36 Hectares forest land under Visakhapatnam Forest Division**

Date: 08.08.2022

Place: Vizianagaram

  
DEE PIU KTV 8/8/22

  
8/8/22

  
Executive Engineer  
PR (PIU) Vizianagaram

Government of Andhra Pradesh  
Panchayat Raj Engineering Department  
Office of the Executive Engineer, PR(PIU) division, Vizianagaram

**UNDERTAKING IN RESPECT OF DUG OUT MATERIAL**

We, Panchayat Raj Engineering Department hereby undertake that, the dug out material / over burden will be dumped outside the forest area. Storage of any material will not be done in the forest area for the work **Road from Dabbagunta to Pallapudungada in S.Kota Mandal through 4.36 Hectares forest land under Visakhapatnam Forest Division.**

Date: 08.08.2022

Place: Vizianagaram

DEE PIU K+V 8/8/22

8/8/22

Executive Engineer  
PR (PIU) Vizianagaram




Government of Andhra Pradesh  
Panchayat Raj Engineering Department  
Office of the Executive Engineer, PR(PIU) division, Vizianagaram


**UNDERTAKING IN RESPECT OF UTILIZATION OF FOREST AREA.**

We, Panchayat Raj Engineering Department hereby undertake that, the total forest area utilized for the project will not exceed 4.71 Ha. and the forest area diverted will not be used for any purpose other than those shown in the diversion proposal for the work **Road from Dabbagunta to Pallapudungada in S.Kota Mandal through 4.36 Hectares forest land under Visakhapatnam Forest Division.**

Date: 08.08.2022  
Place: Vizianagaram

  
DEE PIU KHV 8/8/22

  
8/8/22

  
Executive Engineer  
PR (PIU) Vizianagaram


Government of Andhra Pradesh  
Panchayat Raj Engineering Department  
Office of the Executive Engineer, PR(PIU) division, Vizianagaram


**UNDERTAKING IN RESPECT OF TRANSFER OF DIVERTED LAND.**

We, Panchayat Raj Engineering Department hereby undertake that, the forest land proposed for diversion, will under no circumstances be transferred or subject to any other agency, department or person without prior approval of the Central Government for the work **Road from Dabbagunta to Pallapudungada in S.Kota Mandal** through **4.36 Hectares forest land** under **Visakhapatnam Forest Division.**

Date: 08.08.2022

Place: Vizianagaram

  
DEE PIU K+V 8/8/22

  
Executive Engineer  
PR (PIU) Vizianagaram

  
8/8/22





Government of Andhra Pradesh  
Panchayat Raj Engineering Department  
Office of the Executive Engineer, PR(PIU) division, Vizianagaram

**UNDERTAKING IN RESPECT OF FAILURE OF CONDITIONS.**

We, Panchayat Raj Engineering Department hereby undertake that, in the even of failure to comply with any of the above conditions the User Agency is liable for penal action as per the provisions under rules / guidelines issued under FCA, 1980 for the **Road from Dabbagunta to Pallapudungada in S.Kota Mandal through 4.36 Hectares forest land under Visakhapatnam Forest Division.**

Date: 08.08.2022  
Place: Vizianagaram

  
DEE PIU KAV 8/8/22

  
Executive Engineer  
PR (PIU) Vizianagaram

## CERTIFICATE

This is to certify that the Executive Engineer PR PIU,  
Vizianagaram ie user agency has furnished copies of stage-1 approval of Forest  
clearance for the work " Road from Dabbagadda to Pallapu Dungada " to the heads of  
Daraparathi Panchayat of Srungavarapu Kota Mandal in Vizianagaram District and the  
same are displayed at Grama Panchyat office

*J. Chitram*  
Panchayat Secretary <sup>26/12/23</sup>  
Daraparathi  
S. Kota (Md), VZM (DI)



# Relief for Yediyurappa as top court stays HC order

The case dates back to 2006-07

KRISHNADAS RAJAGOPAL  
NEW DELHI

The Supreme Court on Friday stayed a Karnataka High Court order refusing to quash corruption charges against former Karnataka Chief Minister B.S. Yediyurappa in an illegal land de-notification case dating back to 2006-07.

A Bench led by Chief Justice of India N.V. Ramana, while issuing notice to the State of Karnataka, froze the implementation of the Karnataka 2020 order of the High Court in the case concerning the illegal de-notification of large tracts of land in Whitefield IT Corridor acquired for an internet-related project in 2006-07. Mr. Yediyurappa was the Deputy Chief Minister then in the BJP-JDS coalition government headed by H. D. Kumaraswamy.

In 2020, the Karnataka High Court, while dismissing the plea to quash criminal proceedings, had slammed the Lokayukta police for not completing the probe in five years.

The High Court had directed the Lokayukta court to monitor the investigation ordered by the courts with regard to the misconduct of MPs, MLAs involved in criminal offences.

In its order, the High Court noted that it cannot be said the Lokayukta police had succumbed to pressure from Mr. Yediyurappa. However, it had added that the Lokayukta cannot afford to give rise to an impression in the minds of public that it was playing into the hands of the political bigwigs.

## GOVERNMENT OF ANDHRA PRADESH ABSTRACT

EGSAT Dept. Division of 25.79 Ha of forest land for formation and BT to the roads passing through forest land in Vizianagaram District (Parvatipuram, Mangam Ray) (P.O.) Vizianagaram. Permission recorded. Order. Issue.

ENVIRONMENT, FORESTS, SCIENCE & TECHNOLOGY (SECTION II) DEPARTMENT

1. From the P.O. (H.O.F.) Lt. No. E/1502/1924/11/1921 dt.13/02/2022  
2021/CA SEC. P.C.T.F.C.A. 3 Dated 12.05.22 dt.13.05.22 and 16.05.2022

2. Guidelines issued by Govt. MAF & CC, U.O. Vijayawada Lt. No. 2022/11/27/1021/12/04/22

3. A.P. 115/2021-VI/278 dt.12.04.22 & A.P. 115/2022-VI/278 dt.12.04.22

4. A.P. 115/2022-VI/278 dt.12.04.22 & A.P. 115/2022-VI/278 dt.12.04.22

4. A.P. 115/2021-VI/278 dt.12.04.22 & A.P. 115/2022-VI/278 dt.12.04.22

4. A.P. 115/2022-VI/278 dt.12.04.22

S. No.	Name of the work	Letter No.	Division of land in Ha.	Name of the forest division
1	Road from Kuntam Road to Thumuguddi (Vij. Metlagadda in Pachipenta mandal)	4.ASP/116/2021-VI/278 Dated 12.04.22	1.10 Ha	Vizianagaram
2	Road from Roddavassala to Karanamallam in Pachipenta mandal	4.ASP/122/2021-VI/278 dated 12.04.22	1.24 Ha	Vizianagaram
3	Road from Azuru to Pandimamdivassala via Chakravassala in Pachipenta mandal	4.ASP/122/2021-VI/278 dated 12.04.22	2.47 Ha	Vizianagaram
4	Road from Diprasambam to Thoram via Doppalapudi in Salur mandal	4.ASP/157/2022-VI/277 dated 12.04.22	3.66 Ha	Vizianagaram
5	Road from Nn 26 at 4746 Km to Karavassala in Salur mandal	4.ASP/155/2021-VI/278 dated 12.04.22	4.71 Ha	Vizianagaram
6	Road from Neelemassala to Gummuduru in Pachipenta mandal	4.ASP/115/2021-VI/280 dated 12.04.22	1.12 Ha	Vizianagaram
7	Road from Nanga - Pappachemuru Road at 76 Km to Kotam in Salur mandal	4.ASP/154/2022-VI/276 dated 12.04.22	3.76 Ha	Vizianagaram
8	Road from Veeravassala to Tangilam in Pachipenta Mandal	4.ASP/170/2022-VI/288 dated 07.06.22	3.37 Ha	Vizianagaram
9	Road from Dabdegumma to Palasuvassala in S.Kota Mandal	4.ASP/108/2021-VI/280 dated 12.04.22	4.96 Ha	Vizianagaram
	Total		28.79 Ha	

ORDER:

In the reference to the above, the Principal Chief Conservator of Forests (CCFF), Andhra Pradesh has submitted a proposal for diversion of 25.79 Ha. for formation and BT to the roads through forest land in Vizianagaram District in favour of Executive Engineer, Panchajanya Ray, Division, Vizianagaram and requested to accord approval in view of the directions issued by the Government of India, Ministry of Environment, Forests & Climate Change vide notification of the proposal and in exercise of the powers delegated to the State Government in the public notice issued by the Government of India, Ministry of Environment, Forests & Climate Change in the reference and read above. In view of the above, the Principal Chief Conservator of Forests (CCFF), Andhra Pradesh is accorded permission to the Principal Chief Conservator of Forests (CCFF), Vizianagaram for diversion of 25.79 Ha. for formation and BT to the roads through forest land in Vizianagaram District in favour of Executive Engineer, Panchajanya Ray, Division, Vizianagaram, subject to the following conditions:

- Legal status of the diverted forest land shall remain unchanged.
- Demarcation of the proposed forest area shall be carried out by erecting 4 feet high cement concrete pillars buy numbers at an interval of 20 meters at the cost of the User Agency.
- The State Forest Department shall carry out plantation and its maintenance over an extent of 22.24 Ha of non forest area identified in survey No. 278 of Govt. Forests village Gangubil mandal, at the cost of the User Agency.
- Being a non forest area, it appears that the forest area identified for CA purpose is having 2000 vegetation trees, in case it not possible to plant required numbers, i.e. 1000 plants/ha, the State Forest Department may carry out sapling plantation in the nearby suitable degraded forest area. Details of such degraded forest area i.e. map, soil test etc. shall be submitted along with the compliance report and same may also be uploaded in the web portal.
- The Non forest area identified for CA purpose and CA scheme shall not be changed without prior approval of the Central Government. The CA land shall be demarcated properly and local villagers are adequately sensitized regarding the transfer of this parcel of land to Forest Department to avoid encroachments.
- Entire non forest area identified over an extent of 32.23 Ha in survey No. 278 of Govt. Forests village, Gangubil, Mandal for raising compensatory afforestation shall be transferred and mutation in favour of the State Forest Department and shall notified as per RF before stage of the Stage - II clearance. Copy of such notification shall be submitted along with the compliance report.
- The State Government shall change the Net Present Value (NPV) of the diverted forest land, from the User Agency as per the order of the Hon'ble Supreme Court dated 28.03.2008 and 09.05.2018 in A.K. No. 226 & 564 water cases (As in Writ dated 06.01.2022 and clarification issued vide letter dated 15.01.2022) (Civil No. 22 of 1965 and Ministry's guideline No. S-2021/ENV/01) dated 01.01.2022 and certification thereof vide letter dated 15.01.2022.
- Additional amount of the Net Present Value (NPV) of the diverted forest land if any becoming due after revision of the same by the Hon'ble Supreme Court of India shall be charged by the State Government from the User Agency. The User Agency shall furnish an undertaking to this effect.
- All the funds received from the User Agency under the project shall be transferred / deposited to CAMPA fund only through e portal (https://campa.mca.gov.in)
- No tree felling shall be carried out in the diverted forest area.
- Proper SMC works may be carried out, wherever required by the Forest Department to minimize / check erosion at the cost of the User Agency.
- The User Agency shall construct retaining walls and check walls wherever required by consulting the DFO concerned, at the project cost.
- Construction of culverts / bridges, if any, over the natural streams / rivers / canals shall be done in such a manner that it does not hamper the natural course of water does not give rise to water - logging and also does not hamper movement of soil animals.
- Roadside cuttings and fillings which require engineering support shall be provided as per the instructions of the DFO concerned so as to stabilize the soil.
- The dug out material / overburden shall be dumped outside the forest area. Storage of any material shall not be done in the forest area.
- The layout plan of the proposal shall not be changed without the prior approval of the Central Government.
- The User Agency shall provide fire wood preferably alternate fuel to labourers working at the site to avoid storage / fire logging and no labour camp shall be established inside the forest area.
- Disturbance shall be kept minimum by creating labour camps outside the forest area as far as possible and it shall be the responsibility of the User Agency to ensure that the labourers & staff engaged in execution of work do not destruct nearby forest flora & fauna.
- The total forest area utilized for the project shall not exceed 25.79 Ha and the forest area diverted shall not be used for any purpose other than those shown in the diversion proposal. The User Agency shall furnish an undertaking to this effect.
- The forest land proposed for diversion shall under no circumstances be transferred or subject to any other agency / department or person without prior approval of the Central Government.
- No additional or new path will be constructed inside the forest area for transportation of construction materials for execution of the project work.
- The User Agency and the State Government shall ensure compliance to provisions of the all Govt. Rules, Regulations and Guidelines, for the time being in force, as applicable to the project.
- Any other conditions that the Central Government or Regional Officer (Central) / Integrated Regional Office, Vijayawada may impose from time to time in the interest of afforestation, conservation and management of flora and fauna in the area, shall be complied by the User Agency.
- In the event failure to comply with any of the above conditions the User Agency is liable for penal action as per the provisions under rules / guidelines issued under FCA, 1980.
- The State Government shall process and submit compliance report on the above conditions through online (https://parivahan.nic.in)

After receipt of the compliance report on above mentioned conditions, the proposal will be considered for final approval. This in-principle approval shall be valid for a period of 5 years from the date of issue of this order. In the event of non-compliance of the above conditions, this in-principle approval shall automatically stand revoked after 5 years.

INSPECTOR GENERAL OF FORESTS (CENTRAL)

