

GOVERNMENT OF ANDHRA PRADESH
(R&B) NATIONAL HIGHWAYS

From
Sri Sanjeeva Rayudu. M.Tech.,
Executive Engineer (R&B)
NH Division: Vijayawada.

To
The District Forest Officer,
Ongole,
Prakasam District.

Lr.No.NH-167B/Km.58.635 to 99.409/EENHVJA/Stage-II compliance/A2/2022, Dt: .08.23

Sir,

Sub: (R&B) NH Division, Vijayawada- Diversion of 1.79 Ha of forest land in Chandrakonda RF of Kanigiri Range of erstwhile Giddalur Division now Prakasam (T) for Upgradation of NH-167B from Km 86/540 to Km.87/340 i.e from Kadapa/Nellore Border to CS Puram to two lanes with paved shoulders in the State of Andhra Pradesh – Stage-1 accorded –Compliance Report submitted for Stage-II Clearance –Requested -Reg

Ref: 1. FP/AP/ROAD/33878/2018 Dt: 28.05.2018
2. G.O.Ms No.133 Dt:30.11.18 of Environment, Forest, Science & Technology (Section-II) Department, Govt of Andhra Pradesh
3. Rc No.779(i)/2017/TA Dt:25.01.19 of Divisional Forest Officer, Giddalur

It is submitted that vide reference 2nd cited, the Govt. of Andhra Pradesh, Environment, Forest, Science & Technology (Section-II) Department has accorded approval In-principle (Stage-I) for Diversion of 1.79 Ha of forest land for Upgradation of NH-167B from Km 99/103 to 189/050 i.e from CS Puram to Singarayakonda (on NH16) to two lanes with paved shoulders in the State of Andhra Pradesh.

In view of the above, I herewith submit point wise compliance to the conditions communicated in Stage-I orders as hereunder:

S. No	Conditions stipulated	Compliance
(i)	The legal status of the diverted forest land shall remain unchanged.	: It is submitted that the legal status of the diverted forest land will remain unchanged.
(ii)	The demarcation of the forest area proposed for diversion shall be carried out by erecting cement concrete pillars duly numbered at an interval of 20 meters at the cost of the User Agency	: Demarcation of the proposed diversion of forest area was carried out by erecting cement concrete pillars duly numbered at an interval of 20 meters. The list of concrete pillars erected is attached along with coordinates.
(iii)	The User agency shall pay the Net Present Value (NPV) of the diverted forest land as per the orders of the Hon`ble Supreme	An amount of Rs.11,20,600/- towards NPV as per the demand notice issued was deposited to ANDHRA PRADESH CAMPA, A/c No.


	Court, dated 28-3-2008 and 9-5-2008 in IA No.826 in 566 with related IA's in Writ Petition (Civil) No.202 of 1995 and as per the orders issued by Government of Andhra Pradesh vide Go.Ms No.124, EFS&T (For.I) Department, Dated 27.07.2010	CAMPAAP6133878460, UBIN0996335 on 30.09.22
(iv)	The Funds received from the user agency towards Net present Value (NPV), under this project shall be deposited either in SB A/c No.SB01025195, Compensatory Afforestation Fund(CAF), Andhra Pradesh, Corporation Bank, CGO Complex, Lodhi Road, New Delhi -110 003 (RTGS/IFSC No.CORP0000371) or in SB A/c No.344902010105 407- Andhra Pradesh CAMPA, Union Bank of India, Sunder Nagar, New Delhi -110003(RTGS/IFSC No. UBINO534498)	: An amount of Rs.11,20,600/- towards NPV as per the demand notice issued was deposited to ANDHRA PRADESH CAMPA, A/c No. CAMPAAP6133878460, UBIN0996335, Union Bank of India Branch Address : 52, Sunder Nagar New Delhi, Pin 110003 dated on 30.09.22
(v)	Additional amount of the Net Present value (NPV) of the diverted forest land, if any becoming due after revision of the same by the Hon'ble Supreme Court of India in future, shall be paid by the user agency. The user agency shall furnish an under taking to this effect.	I hereby undertake to pay additional amount of the Net Present value (NPV) of the diverted forest land if any becoming due after revision of the same by the Hon'ble Supreme Court of India in future
(vi)	Other conditions specified in the Government of India, Ministry of Environment Forests & Climate Change letters Dated 13.05.11, 16.06.11 and 10.12.12 shall also be complied with by Principal Chief Conservator of Forests (Head of Forest Force), Andhra Pradesh and user agency with which they are concerned.	: It is submitted that other conditions specified in the Government of India, Ministry of Environment Forests & Climate Change letters Dated 13.05.11, 16.06.11 and 10.12.12 will be complied.
(vii)	The total forest are utilized for the project shall not exceed 1.79 Ha. In case the land in not taken by the user agency or the same is not used for the stipulated purpose within a period of two years, then the area shall be taken back by the forest department.	: It is submitted that total forest are utilized for the project will not exceed 1.79 Ha.
(viii)	After receipt of the compliance report of the above conditions, the proposal will be considered for final approval. Transfer of forest land to the user agency shall not be effected prior to the issue of final approval. This approval shall be valid for a period of 5	I hereby undertake to comply all the conditions stipulated in this stage-1 orders.

	years. In the event of non compliance of the above conditions, this approval shall automatically stand revoked.	
(ix)	Regarding any work in violation of the Acts and Rules, Regulations and guidelines in the matter, the user agency is liable for penal action as decided by the Government /Principal Chief Conservator of Forests (Head of Forest Force)	: I hereby undertake not to violate forest Acts and Rules, Regulations and guidelines.

Further as per the Govt of India instructions issued vide F.No.7-23/2012-FC Dt:24.07.2023, communicated vide ref 3rd of the District Forest Officer, Prakasam, the entire forest clearances granted along with the conditions and safe-guards imposed by the Central Government in Andhra Prabha (Telugu Daily) and The Hindu (English daily) on 07.03.23 so as to make aware of the permission granted to the project proponent for use of forest land for non-forestry purposes and the copies of Forest Clearance was submitted to local bodies, Panchayats for displaying the same in their offices for 30 days.(copies attached)

I therefore request the District Forest Officer, Prakasam for favour of necessary action for obtaining Stage-2 clearance at the earliest.

Yours faithfully,



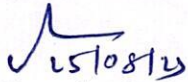
Executive Engineer (R&B)
NH Division :: Vijayawada.

- Copy submitted to District Collector, Prakasam for information
- Copy submitted to Superintending Engineer (R&B) NH Circle, Vijayawada for information

UNDERTAKING

As per conditions imposed by Govt. of Andhra Pradesh, Environment, Forest, Science & Technology (Section-II) Department vide, Environment, Forest, Science & Technology (Section-II) Department for Diversion of 1.79 ha Forest Land for Upgradation of NH-167B from Km 86/540 to Km.87/340 i.e from Kadapa/Nellore Border to CS Puram to two lanes with paved shoulders in the State of Andhra Pradesh to two lane with paved shoulders in the State of A.P, I hereby submit to undertake to comply the conditions imposed and are as follows :


1. I hereby undertake that there will be no change in legal status of diverted forest land.
2. I hereby undertake to pay additional amount of the Net Present value (NPV) of the diverted forest land, if any becoming due after revision of the same by the Hon`ble Supreme Court of India in future.
3. I hereby undertake to comply other conditions specified in the Government of India, Ministry of Environment Forests & Climate Change letters Dated 13.05.11, 16.06.11 and 10.12.12.
4. I hereby undertake that total forest utilized for the project will not exceed 1.79 Ha.
5. I hereby undertake not to violate forest Acts and Rules, Regulations and guidelines.



Asst Executive Engineer (R&B)
NH Section, Ongole



Dy. Executive Engineer (R&B)
NH Sub Division, Ongole



Executive Engineer (R&B)
NH Division, Vijayawada

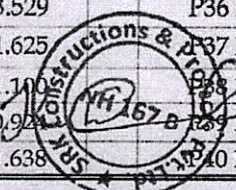
2010/10/29

2010/10/29

FOREST BOUNDARY PILLERS COORDINATES

NH-167B PORUMAMILLA TO CS PURAM (86+540 to 87+340,BHS)

Pillar Nos.	Easting	Northing	Pillar Nos.	Easting	Northing
	LHS			RHS	
P1 L	304919.542	1678402.284	P1 R	304925.038	1678381.804
P2 L	304939.244	1678407.031	P2 R	304944.590	1678386.752
P3 L	304959.226	1678412.720	P3 R	304962.033	1678392.060
P4 L	304977.377	1678415.555	P4 R	304981.363	1678395.020
P5 L	304998.265	1678420.350	P5 R	305000.837	1678400.841
P6 L	305018.603	1678422.688	P6 R	305019.614	1678402.069
P7 L	305039.608	1678425.018	P7 R	305040.628	1678403.915
P8 L	305059.677	1678427.080	P8 R	305060.434	1678407.052
P9 L	305079.276	1678426.811	P9 R	305081.222	1678406.555
P10 L	305098.724	1678427.068	P10 R	305099.885	1678406.697
P11 L	305119.369	1678427.603	P11 R	305119.307	1678407.474
P12 L	305139.940	1678427.553	P12 R	305140.431	1678407.029
P13 L	305159.026	1678428.219	P13 R	305160.001	1678406.624
P14 L	305179.869	1678428.578	P14 R	305179.743	1678408.487
P15 L	305200.679	1678426.876	P15 R	305199.546	1678405.924
P16 L	305218.898	1678425.098	P16 R	305219.833	1678403.866
P17 L	305240.004	1678424.222	P17 R	305239.309	1678403.359
P18 L	305260.258	1678423.999	P18 R	305259.677	1678403.149
P19 L	305280.970	1678423.697	P19 R	305278.617	1678403.875
P20 L	305299.648	1678423.181	P20 R	305300.214	1678403.075
P21 L	305321.259	1678423.143	P21 R	305321.135	1678402.667
P22 L	305342.086	1678420.729	P22 R	305341.160	1678400.249
P23 L	305362.553	1678419.835	P23 R	305361.705	1678399.230
P24 L	305383.329	1678420.223	P24 R	305382.475	1678400.003
P25 L	305402.770	1678419.843	P25 R	305402.454	1678399.669
P26 L	305422.688	1678420.455	P26 R	305419.698	1678400.601
P27 L	305441.543	1678420.685	P27 R	305442.080	1678399.854
P28 L	305460.846	1678420.148	P28 R	305462.635	1678400.078
P29 L	305482.089	1678420.630	P29 R	305482.449	1678399.891
P30 L	305500.624	1678419.271	P30 R	305501.547	1678398.864
P31 L	305523.637	1678418.995	P31 R	305523.162	1678398.992
P32 L	305544.300	1678417.890	P32 R	305542.739	1678397.945
P33 L	305562.416	1678416.021	P33 R	305560.763	1678396.085
P34 L	305580.573	1678414.907	P34 R	305578.083	1678394.998
P35 L	305601.221	1678414.637	P35 R	305597.990	1678394.106
P36 L	305622.420	1678413.529	P36 R	305618.948	1678393.298
P37 L	305642.948	1678411.625	P37 R	305639.923	1678391.856
P38 L	305661.867	1678411.100	P38 R	305659.448	1678391.247
P39 L	305682.135	1678410.921	P39 R	305679.583	1678391.142
P40 L	305699.444	1678411.638	P40 R	305700.391	1678391.142






✓ 25/8/23
Asst. Executive Engineer (R&B)
 N.H. Section, Ongole.

✓ 25/8/23
Asst. Executive Engineer (R&B)
 N.H. Sub-Division, ONGOLE.

✓ 25/8/23
EXECUTIVE ENGINEER (R&B)
 N.H. DIVISION, VIJAYAWADA



Handwritten signatures and text at the bottom of the page, including a signature on the left and a date "10/10/20" on the right.

FOREST BOUNDARY PILLERS



Handwritten signature or initials, possibly 'S. Sankar'.

FOREST BOUNDARY PILLERS



S. Shankar
25/8/23

25/8/23
Asst. Executive Engineer (R&B)
N.H. Section, Ongole.

25/8/23
Dy. Executive Engineer (R&B)
N.H. S-10-Division, ONGOLE

25/8/23
EXECUTIVE ENGINEER (R&B)
N.H. DIVISION, VIJAYAWADA

Handwritten text at the bottom center, possibly a signature or date.

Handwritten text at the bottom right, possibly a signature or date.

వేడి దృష్ట్యా డిజైన్ డ్రాఫ్ట్ గురైన నాలుగు పులి పి వీటితో పాటు పులుల సంరక్షణకు ప్రత్యేకంగా అటవీ అధికారులు సూచించా



భారత ప్రభుత్వం రోడ్డు రవాణా మరియు రాజమార్గాల మంత్రిత్వశాఖ ఎగ్జిక్యూటివ్ ఇంజనీర్ (ఆర్&బి), నేషనల్ హైవేస్ డివిజన్-విజయవాడ వారి కార్యాలయం బహిరంగ ప్రకటన

యావన్ముది ప్రజలకు ఇందుమూలముగా తెలియజేయునది ఏమనగా రోడ్డు రవాణా & రాజమార్గాల మంత్రిత్వశాఖ, భారత ప్రభుత్వము వారు ఆంధ్రప్రదేశ్ రాష్ట్రంలో పెన్స్ షాల్టర్ కాన్సిగ్నెంట్ తో రెండు లెన్స్ కు ఎన్ హెచ్ 167 బి యొక్క సివిల్ పురం (వయా) సీతారామపురం సెక్షన్ కు కడప/నెల్లూరు బార్డర్ యొక్క కి.మీ. 58/635 నుండి 99/409 వరకు అన్ గ్రేడేషన్ చేపట్టారు. నడరు పనులలో భాగంగా, ఇంతకుముందటి గిద్దలూరు డివిజన్ ఇప్పుడు ఒంగోలు (బి) డివిజన్, ప్రకాశం జిల్లాలో కనిగిరి రేంజ్ లో సబ్ గ్రాండ్ రిజర్వు ఫారెస్ట్ లో కి.మీ.86/540 నుండి 87/340 వరకు 1.79 హెక్టార్ల అటవీ భూమి విస్తీర్ణం మార్పుటకు ప్రతిపాదించబడినది.

జి.ఎం.ఎస్. నెం.133 తేది:30-11-2018 ప్రకారం పర్యావరణ, అడవులు, సైన్స్ & టెక్నాలజీ, ఆంధ్రప్రదేశ్ ప్రభుత్వం వారు దిగువ తెలిపిన షరతులకు లోబడి కి.మీ 86/540 నుండి 87/340 వరకు అనగా పొరుమామిళ్ల నుండి చంద్రశేఖరపురం వరకు ఎన్ హెచ్-167 బి యొక్క అన్ గ్రేడేషన్ కొరకు సంబంధ కౌన్సిల్ లో 1.79 హెక్టార్ల అటవీ భూమి మార్పుటకు ఇన్-ప్రిసిఫ్ట్ (సైట్-1) ఆమోదించారు.

- (i) అటవీ భూమి యొక్క చట్టపరమైన స్థితిలో ఎటువంటి మార్పు లేదు.
- (ii) రైవర్ల కొరకు ప్రతిపాదించిన అటవీ ప్రాంతం యొక్క డిమాండ్ చేసిన యూజర్ ఏజెన్సీ వ్యయంతో 20 మీటర్ల ఇంటర్ వెల్ వద్ద తగు సంఖ్యలో సెమింటల్ కాంక్రీట్ పిల్లర్లు స్థాపించుట ద్వారా నిర్వహించబడుతుంది.
- (iii) జి.ఓ. ఎం.ఎస్. నెం. 124, ఇఎఫ్.ఎస్ & బి (ఫర్-1) డిపార్ట్ మెంట్ తేది: 27-07-2010 ప్రకారం ఆంధ్రప్రదేశ్ ప్రభుత్వంచే జారీ చేయబడిన ఉత్తరువుల ప్రకారం మరియు రిటైనింగ్ (సివిల్) నెం.202 ఆఫ్ 1995 లో జరిగిన సంబంధించి 556లో జిఎ నెం.లు 826లో గౌరవనీయ సుప్రీం కోర్టు ఉత్తరువులు తేది:28-03-2008 మరియు 09-05-2008 ప్రకారం రైవర్ల అటవీ భూమి యొక్క నికర ప్రస్తుత విలువ (ఎస్.వి)ను యూజర్ ఏజెన్సీ చెల్లించవలెను.
- (iv) ప్రాజెక్టు క్రింద, నికర ప్రస్తుత విలువ (ఎస్.వి) నిమిత్తం యూజర్ ఏజెన్సీ నుండి స్వీకరించిన నిధులు, ఎస్.బి ఖాతా నెం.ఎస్.బి 01025198, కాంపెన్సేటరీ అఫ్ ఫోరెస్ట్రీ ఫండ్ (సిఎఫ్) ఆంధ్రప్రదేశ్, కార్పొరేషన్ బ్యాంక్, సెజ్ కాంప్లెక్స్, లోడి రోడ్, న్యూఢిల్లీ-110003 (ఆర్.టి.సి/బిఎఫ్.ఎస్.సి నెం.సి.టి.ఆర్.సి.టి 000371) లేదా ఎస్.బి ఖాతా నెం.344902010105407-ఆంధ్రప్రదేశ్ సిఎం.సి.ఎ, యూనియన్ బ్యాంక్ ఆఫ్ ఇండియా, సుందర్ నగర్, న్యూఢిల్లీ-110003 (ఆర్.టి.సి/బిఎఫ్.ఎస్.సి నెం యుబిఎస్.టి. 534498)లో గానీ జమ చేయవలెను.
- (v) భవిష్యత్లో గౌరవనీయ భారత ఉన్నత న్యాయస్థానం వారిచే డీనియోక్య, రివిజన్ తర్వాత బకాయి ఏదేని ఉండే మార్పుబడిన అటవీ భూమి యొక్క నికర ప్రస్తుత విలువ (ఎస్.వి) యొక్క అదనపు మొత్తం ఉపయోగదారు ఏజెన్సీ చెల్లించాలి. ఉపయోగదారు ఏజెన్సీ డీనిక సంబంధించి అందర్ బేకింగ్ జరపరాలి.
- (vi) భారత ప్రభుత్వం, పర్యావరణ, అడవులు & వాతావరణ మార్పు మంత్రిత్వ శాఖ లేఖలు తేది:13-05-2011, 16-06-2011 మరియు 10-12-2012లో పేర్కొనబడిన ఇతర షరతులు ప్రెసిఫ్ట్ చీఫ్ కంజర్వేటర్ ఆఫ్ ఫారెస్ట్ (హెడ్ ఆఫ్ ఫారెస్ట్ డివిజన్) ఆంధ్రప్రదేశ్ చే మరియు వారితో ఉన్న సంబంధిత యూజర్ ఏజెన్సీచే కూడా అనుసరించబడవలెను
- (vii) ప్రాజెక్టు కొరకు ఉపయోగించబడే మొత్తం అటవీ ప్రాంతం 1.79 హెక్టార్లకు మించకూడదు. ఒక వేళ యూజర్ ఏజెన్సీచే భూమి తీసుకోబడనట్లయితే లేదా 2 సంవత్సరాల కాల వ్యవధి లోపు పేర్కొనబడిన ఉద్దేశం కొరకు దానిని ఉపయోగించ నట్లయితే, తదుపరి ప్రాంతాన్ని అటవీ శాఖచే వెనుకకు తీసుకోవడం జరుగుతుంది.
- (viii) పై షరతుల యొక్క కాంప్లయిన్సీ నివేదిక స్వీకరించిన తరువాత, ప్రతిపాదన తుది ఆమోదం కొరకు పరిశీలించబడును. యూజర్ ఏజెన్సీనకు అటవీ భూమి యొక్క బదలాయింపు తుది ఆమోదం జారీకి ముందు ప్రభావితంకాదు. ఇట్టి ఆమోదం 5 సంవత్సరాల కాల వ్యవధి కొరకు చెల్లుబాటు అవుతుంది. ఒక వేళ పై షరతులు అనుసరించని సందర్భంలో, ఇట్టి ఆమోదం స్వయంగా రద్దు చేయబడుతుంది.
- (ix) చట్టాలు మరియు రూల్స్, రెగ్యులేషన్స్ మరియు విషయంలో మార్గదర్శకాల ఉల్లంఘనలో ఏదేని పనికి సంబంధించి, ప్రభుత్వ/ప్రెసిఫ్ట్ చీఫ్ కంజర్వేటర్ ఆఫ్ ఫారెస్ట్ (హెడ్ ఆఫ్ ఫారెస్ట్ డివిజన్) ద్వారా నిర్ణయించిన విధంగా పీనల్ యాక్షన్ కు యూజర్ ఏజెన్సీ బాధ్యత వహించవలసి ఉంటుంది.

F No 7-23/2012-FC తేది: 24-07-13లో పేర్కొనబడిన భారత ప్రభుత్వ సూచనల ప్రకారం, ఇక్కడ మంజూరు చేయబడిన మొత్తం ఫారెస్ట్ క్లియరెన్స్ లు నాన్-ఫారెస్ట్ ఉద్దేశాలు కొరకు అటవీ భూమి ఉపయోగం కొరకు ప్రాజెక్టు ప్రొసెస్ లో మంజూరు చేయబడిన అనుమతి పట్ల ప్రజలు జాగృతం కావటకు వీలుగా ప్రచురించబడినది.

కార్యనిర్వాహక ఇంజనీర్, (ఆర్&బి)
ఎన్. హెచ్ డివిజన్ విజయవాడ

(Handwritten Signature)

(Handwritten Signature)
Asst. Executive Engineer (R&B)
N.H. Section, Ongole.

(Handwritten Signature)
EXECUTIVE ENGINEER (R&E)
N.H. DIVISION, VIJAYAWADA

Asst. Executive Engineer (R&B)
N.H. Section, Ongole.

Asst. Executive Engineer (R&B)
N.H. Section, ONGOLE.
07/03/2023 | Andhra Pradesh | Page : 3
Source : <https://epaper.prabhanews.com/>

EXECUTIVE ENGINEER (R&E)
N.H. DIVISION, VIJAYAWADA

అ

సవ
ఇవ్వా
కార్పొ
పలుస
బ్యాం
కూడా
2019
వాదన
తెదేవి
సంవ.
కోరడ
పదుః
అధికా
వంటి
రాష్ట్ర
అధికా

క

వ్యా
ఏర్పా
నెల్లూ
వరకు
మార
ఇంతః
భాగా
ల్లోని
ఏర్పా
పట్టి
వంట
చేస్తా
బాధ్య
కోవా
వీటి
గుంః
నుండి

[Faint, illegible text, likely bleed-through from the reverse side of the page]

[Faint, illegible text at the bottom center]

[Faint, illegible text at the bottom right]



GOVERNMENT OF INDIA

MINISTRY OF ROAD TRANSPORT & HIGHWAYS

Office of Executive Engineer (R&B) National Highways Division - Vijayawada

PUBLIC NOTICE

This is to inform all the people that, Ministry of Road Transport & Highways, Government of India has taken up Upgradation from Km.58/635 to 99/409 of Kadapa/Nellore border to CS Puram (via) Seetharamapuram section of NH-167B to two lane with paved shoulder configuration in the state of Andhra Pradesh. As part of said works, it has been proposed to divert an extent of 1.79 Ha of forest land from Km.86/540 to 87/340 in Sandrakonda Reserve Forest in Kanigiri Range in erstwhile Giddalur Division now Ongole (T) Division, Prakasam District.

The Environment, Forests, Science & Technology, Govt of Andhra Pradesh vide G.O.Ms No.133 Dt: 30.11.2018 has accorded In-Principle (Stage-1) approval for diversion of 1.79 Ha of forest land in Sandrakonda RF for upgradation of NH-167B from Km.86/540 to Km.87/340 i.e from Porumamilla to Chandrasekhara Puram subject to the following conditions.


- (i) The legal status of the forest land shall remain unchanged
- (ii) The demarcation of the forest area proposed for diversion shall be carried out by erecting cement concrete pillars duly numbered at an interval of 20 meters at the cost of user agency
- (iii) The user agency shall pay the Net Present Value (NPV) of the diverted forest land as per the orders of the Hon'ble Supreme Court, dated.28-3-2008 and 9-5-2008 in IA Nos. 826 in 566 with related IA's in Writ Petition (Civil) No.202 of 1995 and as per the orders issued by Government of Andhra Pradesh vide Go.Ms.No.124, EFS&T (For.I) Department, Dated:27-7-2010.
- (iv) The funds received from the user agency towards Net Present Value (NPV), under this project shall be deposited either in SB A/c No.SB01025198, Compensatory Afforestation Fund (CAF), Andhra Pradesh, Corporation Bank, CGO Complex, Lodhi Road, New Delhi- 110 003 (RTGS/IFSC No.CORPO000371) or In SB A/c No.344902010105 407 - Andhra Pradesh CAMPA, Union Bank of India, Sundar Nagar, New Delhi-110003 (RTGS/IFSC No.UBINO534498).
- (v) Additional amount of the Net Present Value (NPV) of the diverted forest land, if any becoming due after revision of the same by the Hon'ble Supreme Court of India in future, shall be paid by the user agency. The user agency shall furnish an undertaking to this effect.
- (vi) Other conditions specified in the Government of India, Ministry of Environment, Forests & Climate Change, letters Dated.13-5-2011, 16-6-2011 and 10-12-2012 shall also be complied with by Principal Chief Conservator of Forests (Head of Forest Force), Andhra Pradesh, and user agency with which they are concerned.
- (vii) The total forest area utilized for the project shall not exceed 1.79 Ha. In case the land is not taken over by the user agency or the same is not used for the stipulated purpose within a period of two years, then the area shall be taken back by the Forest Department.
- (viii) After receipt of the compliance report of the above conditions, the proposal will be considered for final approval. Transfer of forest land to the user agency shall not be effected prior to the issue of final approval. This approval shall be valid for a period of 5 years. In the event of non compliance of the above conditions, this approval shall automatically stand revoked.
- (ix) Regarding any work in violation of the Acts and Rules, Regulations and guidelines in the matter, the user agency is liable for penal action as decided by the Government / Principal Chief Conservator of Forests (Head of Forest Force).

As per the Government of India instructions cited in F.No.7-23/2012-FC Dt:24.07.13, the entire forest clearances granted is herewith published so as to make people aware of the permission granted to the project proponent for use of forest land for non-forestry purposes.

Executive Engineer (R&B)
N.H Division, Vijayawada

25/10/23
Asst. Executive Engineer (R&B)
N.H. Section, Ongole.


25/10/23
Dy. Executive Engineer (R&B)
N.H S-10-Division, ONGOLE.





వై.యస్.ఆర్.వేదావతి
 వై.యస్.ఆర్.వేదావతి
 వై.యస్.ఆర్.వేదావతి

వై.యస్.ఆర్.వేదావతి
 వై.యస్.ఆర్.వేదావతి
 వై.యస్.ఆర్.వేదావతి



25/08/23

Asst. Executive Engineer (R&B)
 N.H. Section, Ongole.

25/8/23

Dy. Executive Engineer (R&B)
 N.H. Sub-Division ONGOLE

25/8/23

EXECUTIVE ENGINEER (R&B)
 N.H. DIVISION, VIJAYAWADA

GOVERNMENT OF ANDHRA PRADESH
ABSTRACT

EPS&T Department - Diversion of 1.79 Ha of forest land in Giddalur division for up-gradation and widening of the existing road to two lane with paved configuration of NH -167 B from Km.86/540 to Km.87/340 i.e. from Porumamilla to Chandrasekhara Puram, in favour of Executive Engineer (R&B), NH Division, Kadapa - In-principle (Stage-I) approval accorded - Orders - Issued

ENVIRONMENT, FORESTS, SCIENCE & TECHNOLOGY (Section-II) DEPARTMENT

G.O. Ms No.133

Dated: 30-11-2013
Read the following:-

1. From PCCF (HoFF), Lr No. EPSO-15034/22/2013/FCA -SEC PCCF/FCA 3, dated: 20-10-2013
2. Gov. MoEF & CC, New Delhi, Lr No. 11-9/98-FC, dated: 13-5-2011, 16-6-2011, 10-12-2012, 1-2-2013, 17-5-2013 & 25-2-2016

ORDER:

The Principal Chief Conservator of Forests (Head of Forest Force), Andhra Pradesh, in the letter 1st read above, has stated about the guidelines issued time to time by Government of India, Ministry of Environment, Forests & Climate Change, vide letter 2nd read above and requested to accord Stage-I approval under Section-2 of Forest (Conservation) Act, 1980, for diversion of 1.79 Ha of forest land in Giddalur division for upgradation and widening of the existing road to two lane with paved configuration of NH -167 B from Km.86/540 to Km.87/340 i.e. from Porumamilla to Chandrasekhara Puram, in favour of Executive Engineer (R&B), NH Division, Kadapa

2. Government, after careful examination of the proposal and in exercise of the powers delegated by Government of India, Ministry of Environment, Forests & Climate Change, in the reference 2nd read above, hereby accord approval in-principle (Stage-I) for diversion of 1.79 Ha of forest land in Giddalur division for up-gradation and widening of the existing road to two lane with paved configuration of NH -167 B from Km.86/540 to Km.87/340 i.e. from Porumamilla to Chandrasekhara Puram, in favour of Executive Engineer (R&B), NH Division, Kadapa, subject to the following conditions:-

- (i) The legal status of the forest land shall remain unchanged
- (ii) The demarcation of the forest area proposed for diversion shall be carried out by erecting cement concrete pillars duly numbered at an interval of 20 meters at the cost of user agency.
- (iii) The user agency shall pay the Net Present Value (NPV) of the diverted forest land as per the orders of the Hon'ble Supreme Court, dated 28-3-2008 and 9-3-2008 in IA Nos. 826 in 566 with related IA's in Writ Petition (Civil) No.202 of 1995 and as per the orders issued by Government of Andhra Pradesh vide G.O.Ms No.124, EPS&T (For I) Department, Dated-27-7-2010.
- (iv) The funds received from the user agency towards Net Present Value (NPV), under this project shall be deposited either in SB A/c No.SB01025198, Compensatory Afforestation Fund (CAF), Andhra Pradesh, Corporation Bank, CGO Complex, Lodhi Road, New Delhi-110 003 (RTGS/IFSC No.CORP0000371) or in SB A/c No.344922010105 407 - Andhra Pradesh CAMPA, Union Bank of India, Sundar Nagar, New Delhi-110003 (RTGS/IFSC No.UBIN0534498)
- (v) Additional amount of the Net Present Value (NPV) of the diverted forest land, if any becoming due after revision of the same by the Hon'ble Supreme Court of India in future, shall be paid by the user agency. The user agency shall furnish an undertaking to this effect.

(Contd-2)

EXECUTIVE ENGINEER (R&B)
N.H. DIVISION, VIJAYAWADA

Asst. Executive Engineer (R&B)
N.H. Section, Ongole.

Executive Engineer (R&B)
N.H. Sub-Division ONGOLE

Executive Engineer (R&B)
N.H. Section, Ongole

Engineering Assistant (Grade-I)
DARSIGUNTAPETA
C.S. Puram (M.L.) Prakasham Dist. 523 105



PARIVESH
प्रदेश

Pro Active and Responsive facilitation by Interactive, Virtuous and Environmental Singlewindow Hub

Ministry of Environment, Forest and Climate Change
Government of India



	Plan :	Mode of Payment	NEFT/RTGS (Challan)	
<p>191/050 i.e from CS puram to Singarayakonda (Old NH 16) to two lanes with paved shoulders under NHDP IV in the State of Andhra Pradesh</p> <p>3</p> <p>FP/AP/ROAD/33878/2018</p>	<p>ROAD338782018460</p> <p>30 Nov 2018</p>	<p>CA Avenue Plantation : 18860000/-</p> <p>Other Charges2 : 0/-</p> <p>Other Charges3 : 0/-</p> <p>Total : 61099200/-</p>	<p>Fund Demand Verified by Nodal Officer On Bank Name : Union Bank Of India</p> <p>Mode of Payment : NEFT/RTGS (Challan)</p> <p>Challan Generated On : 28 Sep 2022</p> <p>Transaction Date : 30 Sep 2022</p>	<p>Demand Letter</p> <p>Generated Challan</p>
<p>Diversion of 1.79 Ha in Giddalur Forest Division for Upgradation of NH-167B from Km 43/097 to 99/103 i.e from Porumamilla to Chandrasekhara Puram to Two lanes with paved shoulders under NHDP IV in the State of Andhra Pradesh</p> <p>4</p> <p>FP/AP/ROAD/26324/2017</p>	<p>ROAD263242017924</p> <p>06 Sep 2018</p>	<p>CA: 8187700/-</p> <p>PCA: 2061000/-</p> <p>Safety Zone: 0/-</p> <p>NPV: 2047700/-</p> <p>Other Charges1 : 0/-</p> <p>Other Charges2 : 0/-</p> <p>Other Charges3 : 0/-</p> <p>Total : 15888400/-</p>	<p>Fund Demand Verified by Nodal Officer On Bank Name : Corporation Bank</p> <p>Mode of Payment : NEFT/RTGS (Challan)</p> <p>Challan Generated On : 23 Mar 2019</p> <p>Transaction Date : 15 Apr 2019</p>	<p>Demand Letter</p> <p>Generated Challan</p>

