



भारतीय राष्ट्रीय राजमार्ग प्राधिकरण

(सड़क परिवहन और राजमार्ग मंत्रालय, भारत सरकार)

National Highways Authority of India

(Ministry of Road Transport and Highways, Government of India)

परियोजना कार्यान्वयन इकाई, डी.नं : 1/5/564/C, बालाजी कालनी, लक्ष्मी नारायण कल्याण मंडपम, तिरुपति - 517 502

Project Implementation Unit, D.No.1-5-564/C, Balaji Colony,

Opp. Lakshmi Narayana Kalyana Mandapam, Tirupati- 517 502, A.P.

Ph No : 0877-2245060, email : nhaitirupati@gmail.com, piutirupati@nhai.org



Ref.: NHAI/PIU-TPT/070PK-02/2023-24/2444
To

Date: 27.03.2024

The District Forest Officer,
Forest Department,
Tirupati.

Sub: **Online Forest Diversion Proposal No : FP/AP/ROAD/155825/2022** - Diversion of 45.19 Ha of Forest land in Compt.Nos 45&46 of Bhakarapet Beat, Bhakarapet RF and Compt.Nos 49,50,52&53 of Nagapatla RF, SVNP Chamala Range of Tirupati Division for Construction of four laning of Pileru - Kalur road from Km 55+900 to Km 95+717 in Tirupati District in Andhra Pradesh - **Compliance report to the Inprinciple (Stage-I) Approval - Issuance of Stage-II clearance - Requested - Reg.**

Ref: (i) DFO, Tirupati Letter No. 1437/2021/TO dated 13.12.2023
(ii) PCCF & HoFF Letter No. EFS02-15034/4/2021-FCA SEC - PCCF/FCA-1 dated 08.10.2023
(iii) MoEF&CC, IRO Vijayawada Letter No. 4-APA207/2023-VIJ/1300 dated 25.09.2023

Sir,

Kind attention is invited to the reference (i) cited wherein, it was informed that the Govt. of India, MoEF&CC, Vijayawada has conveyed In-principle (Stage-I) approval under Section-2 of Forest (Conservation) Act, 1980 for Diversion of 45.19 Ha towards the subject stretch in favour of Project Director, NHAI, PIU-Tirupati subjected to certain conditions.

2. Further, DFO also requested to submit the compliance report on the conditions stipulated by the Govt. of India in the Stage-I (In-Principle) approval as said above.

3. In this connection, compliance report on the conditions stipulated by the Govt. of India is as detailed below:

Condition No.	Description of Condition	Compliance by User Agency
(i)	Legal status of the diverted forest land shall remain unchanged.	User Agency (UA) agrees that Legal status of the forest land shall remain unchanged. Undertaking to this effect is attached as Annexure-1.
(ii)	Demarcation of the proposed forest area shall be carried out by erecting 4 feet high cement concrete pillars duly numbered at an interval of 20 meters at the cost of the User Agency.	Cement Concrete pillars have been fixed at 50 m interval at the alignment. However, User Agency (UA) agrees that demarcation of the proposed forest area shall be carried out by erecting 4 feet high cement concrete pillars duly numbered at an interval of 20

Condition No.	Description of Condition	Compliance by User Agency
		<p>meters at the cost of the User Agency, as and when this stretch is taken up for construction.</p> <p>Undertaking to this effect is attached as Annexure-2.</p>
(iii)	<p>The State Forest Department shall carry out compensatory afforestation over an extent of 90.38 Ha of degraded forest area identified in (2) bits i.e., 1) 50 Ha in Inagalur RF, Compartment no. 196 of Manavaram Beat, Pallam Section, Srikalahasti Range and 2) 40.38 Ha in Yerpedu RF, Compartment no. 188 & 189 of Chinthalapalem Beat, Chinthalapalem Section, Srikalahasti Range of Tirupati Division at the cost of the User Agency.</p>	<p>User Agency (UA) agrees that Compensatory Afforestation shall be taken up by the State Forest Department over an extent of 90.38 Ha of degraded forest area identified in (2) bits i.e., 1) 50 Ha in Inagalur RF, Compartment no. 196 of Manavaram Beat, Pallam Section, Srikalahasti Range and 2) 40.38 Ha in Yerpedu RF, Compartment no. 188 & 189 of Chinthalapalem Beat, Chinthalapalem Section, Srikalahasti Range of Tirupati Division, at the cost of the User Agency.</p> <p>Undertaking to this effect is attached as Annexure-3.</p>
(iv)	<p>Identified CA area and CA scheme shall not be changed without prior approval of Central Government;</p>	<p>User Agency (UA) agrees that identified CA area and CA scheme shall not be changed without prior approval of Central Government.</p> <p>Undertaking to this effect is attached as Annexure-4.</p>
(v)	<p>The State Government shall charge the Net Present Value of the diverted forest land measuring 45.19 ha from the User Agency as per the orders of the Hon'ble Supreme Court dated 28.03.2008 and 09.05.2008 in IA Nos.826 in 566 with related IA's in Writ Petition (Civil) No.202/1995 and Ministry's guideline No. 5-3/2011-FC(Vol-I) dated 06.01.2022 and clarification issued vide letter dated 19.01.2022 and 22.03.2022.</p>	<p>User Agency (UA) has deposited INR. 18,36,94,600/- towards Net Present Value (NPV) for the 45.19 ha. forest area to be diverted in CAMPA fund through NEFT / RTGS vide Challan no. 61155825220 by UTR no. RTGS : CNRBR52024012572501011-UBIN0996335-ANDHRA PRADESH CAMPA on dated 25.01.2024.</p> <p>Demand note generated by DFO, Tirupati, e-challan generated on PARIVESH portal, RTGS Fund Transfer details and CAMPA Confirmation on successful payment are attached as Annexure-5, Annexure-6, Annexure-7 and Annexure-8 respectively.</p>
(vi)	<p>Additional amount of the Net Present Value (NPV) of the diverted forest land if any, becoming due after revision of the same by the Hon'ble Supreme Court of India in</p>	<p>User Agency (UA) agrees that Additional amount of the Net Present Value (NPV) of the diverted forest land if any, becoming due after revision of the same by the Hon'ble Supreme Court of India in future, shall be</p>

Condition No.	Description of Condition	Compliance by User Agency
	future, shall be charged by the State Government from the User Agency. The User Agency shall furnish an undertaking to this effect.	charged by the State Government from the User Agency. Undertaking to this effect is furnished as Annexure-9 .
(vii)	All the funds received from the User Agency under the project shall be transferred/deposited to CAMPA fund only through e-portal (https://parivesh.nic.in/).	It is certified that all the funds received from the User Agency under the project shall be transferred/deposited to CAMPA fund only through e-portal (https://parivesh.nic.in/). Undertaking to this effect is attached as Annexure-10 .
(viii)	The User Agency shall construct retaining walls and check walls wherever required, by consulting the DFO concerned, at the project cost.	User Agency (UA) agrees to construct retaining walls and check walls wherever required by consulting the DFO concerned at the project cost considering the Topography and Technical viability as per IRC & MoRT&H Guidelines with approval of the Competent Authority. Undertaking to this effect is attached as Annexure-11 .
(ix)	Tree felling shall be carried out wherever necessary under strict supervision of DFO concerned.	User Agency (UA) agrees that tree felling shall be carried out wherever necessary under strict supervision of DFO concerned. Undertaking to this effect is attached as Annexure-12 .
(x)	No additional/ new path shall be made during execution of the project.	User Agency (UA) agrees that no additional/ new path shall be made during execution of the project. Undertaking to this effect is attached as Annexure-13 .
(xi)	The following specific conditions proposed by the sub-committee of the REC in its site inspection report shall be complied with: (a) There shall be a minimum elevated structure (animal underpass) length of 800m or more, out of 1100m of the proposed alignment section from Km.85+700 to Km 86+800. (b) Chain link fencing shall be erected along the outer	 (a) UA agrees that there shall be a minimum elevated structure (animal underpass) length of 800m or more, out of 1100m of the proposed alignment section from Km.85+700 to Km 86+800. (Annexure-14) (b) UA agrees that chain link fencing shall be erected along the outer periphery of the

Condition No.	Description of Condition	Compliance by User Agency
	<p>periphery of the road for the remaining 300m length to mitigate Human-Wildlife Conflict and to restrict the wildlife movement towards the road and regulate their movement towards the animal underpass for smooth passage of wild animals.</p> <p>(c) The existing road from Police Training Centre to the take-off point of alignment (i.e. Km 85+700) shall be closed for traffic and handed over to Forest Department, after completion of the proposed 4-lane highway. Further, the cost for raising plantation shall also be borne by User Agency for which District Forest officer shall include said cost in the demand note of Compensatory Levies.</p> <p>(d) Necessary signages for attention of road commuters regarding the movement of wildlife will be placed on roadside at regular intervals.</p>	<p>road for the remaining 300m length to mitigate Human-Wildlife Conflict and to restrict the wildlife movement towards the road and regulate their movement towards the animal underpass for smooth passage of wild animals. (Annexure-15).</p> <p>(c) UA agrees that the existing road from Police Training Centre to the take-off point of alignment (i.e. Km 85+700) shall be closed for traffic and handed over to Forest Department, after completion of the proposed 4-lane highway. Further, the cost for raising plantation shall also be borne by User Agency for which District Forest Officer shall include said cost in the demand note of Compensatory Levies. Undertaking to this effect is attached as Annexure-16.</p> <p>(d) UA agrees that necessary signages for attention of road commuters regarding the movement of wildlife will be placed on roadside at regular intervals. An undertaking to this effect is attached as Annexure 17.</p>
(xii)	Map of the elevated structure (proposed over a length of 800 m) shall be submitted to the RO Chennai/sub office Vijayawada for record purpose.	<p>Map of the elevated structure (proposed over a length of 800 m) is being designed and finalized with the approval of Competent Authority and shall be submitted to the RO Chennai/sub office Vijayawada for record purpose.</p> <p>Undertaking to this effect is furnished as Annexure-18.</p>
(xiii)	The height of the elevated structure shall be as per the height prescribed by the WII.	<p>User Agency (UA) agrees that the height of the elevated structure shall be as per the height prescribed by the WII and considering Topography and Technical viability as per IRC & MoRT&H Guidelines with the approval of Competent Authority.</p> <p>Undertaking to this effect is attached as Annexure-19.</p>

Condition No.	Description of Condition	Compliance by User Agency
(xiv)	The UA shall obtain prior approval of SC NBWL and the competent authority for the area falling in ESZ area.	User Agency (UA) agrees to obtain prior approval of SC NBWL and the Competent Authority for the area falling in ESZ area. Undertaking to this effect is attached as Annexure-20 .
(xv)	The UA / State Government shall apprise the recommendation of the REC to the SC NBWL so as to finalize the mitigation measures as required for the field condition.	User Agency (UA) agrees to appraise the recommendation of the REC to the SC NBWL so as to finalize the mitigation measures as required for the field condition. Undertaking to this effect is attached as Annexure-21 .
(xvi)	Construction of culverts/bridges, if any, over the natural streams/rivers/canals shall be done in such a manner that it does not hamper the natural course of water, does not give rise to water-logging, and also does not hamper movement of wild animals.	User Agency (UA) agrees that construction of culverts/bridges, if any, over the natural streams/rivers/canals shall be done with the approval of Competent Authority in such a manner that it does not hamper the natural course of water, does not give rise to water-logging, and also does not hamper movement of wild animals considering the Topography and Technical viability as per IRC & MoRT&H Guidelines. Undertaking to this effect is attached as Annexure-22 .
(xvii)	Roadside cuttings and fillings which require engineering support shall be provided as per the instructions of the DFO concerned so as to stabilize the soil.	User Agency (UA) agrees that roadside cuttings and fillings which require engineering support as per the instructions of DFO concerned shall be provided considering the Topography and Technical viability as per IRC & MoRT&H Guidelines with the approval of Competent Authority. Undertaking to this effect is attached as Annexure-23 .
(xviii)	The dug out material / overburden shall be dumped outside the forest area. Storage of any material shall not be done in the forest area.	User Agency (UA) agrees that the dugout material / overburden shall be dumped outside the forest area and storage of any material shall not be done in the forest area. Undertaking to this effect is attached as Annexure-24 .
(xix)	The layout plan of the proposal shall not be changed without the prior approval of the Central Government.	User Agency (UA) agrees that the layout plan of the proposal shall not be changed without the prior approval of the Central Government. Undertaking to this effect is attached as Annexure-25 .



Condition No.	Description of Condition	Compliance by User Agency
(xx)	The User Agency shall provide fire wood preferably alternate fuel to labourers working at the site to avoid damage/tree felling and no labour camp shall be established inside the forest area.	User Agency (UA) agrees to provide fire wood preferably alternate fuel to labourers working at the site to avoid damage/tree felling and no labour camp shall be established inside the forest area. Undertaking to this effect is attached as Annexure-26.
(xxi)	Disturbance shall be kept minimum by creating labour camps outside the forest area as far as possible and it shall be the responsibility of the User Agency to ensure that the labourers & staff engaged in execution of work do not destruct nearby forest flora & fauna.	User Agency (UA) agrees that disturbance shall be kept minimum by creating labour camps outside the forest area as far as possible and it shall be the responsibility of the User Agency to ensure that the labourers & staff engaged in execution of work do not destruct nearby forest flora & fauna. Undertaking to this effect is attached as Annexure-27.
(xxii)	The total forest area utilized for the project shall not exceed 45.19 Ha and the forest area diverted shall not be used for any purpose other than those shown in the diversion proposal. The User Agency shall furnish an undertaking to this effect.	User Agency (UA) agrees that the total forest area utilized for the project shall not exceed 45.19 Ha and the forest area diverted shall not be used for any purpose other than those shown in the diversion proposal. Undertaking to this effect is attached as Annexure-28.
(xxiii)	The forest land proposed for diversion shall under no circumstances be transferred or sublet to any other agency, department or person without prior approval of the Central Government.	User Agency (UA) agrees that the forest land proposed for diversion shall under no circumstances be transferred or sublet to any other agency; department or person without prior approval of the Central Government. Undertaking to this effect is attached as Annexure-29.
(xxiv)	The User Agency and the State Government shall ensure compliance to provisions of the all Acts, Rules, Regulations and Guidelines, for the time being in force, as applicable to the project.	User Agency (UA) agrees to ensure compliance to provisions of all Acts, Rules, Regulations and Guidelines, for the time being in force, as applicable to the project. Undertaking to this effect is attached as Annexure-30.
(xxv)	Any other conditions that the Central Government or DDG, RO, Chennai may impose from time to time in the interest of afforestation, conservation and management of flora and fauna in	UA agrees to comply with any other conditions that the Central Government or DDG, RO, Chennai may impose from time to time in the interest of afforestation, conservation and management

Condition No.	Description of Condition	Compliance by User Agency
	the area, shall be complied by the user agency.	of flora and fauna in the area. Undertaking to this effect is attached as Annexure-31 .
(xxvi)	In the event of failure to comply with any of the above conditions the user agency is liable for penal action as provisions of rules/guidelines made under FCA, 1980.	UA agrees that in the event of failure to comply with any of the above conditions the user agency is liable for penal action as provisions of rules/guidelines made under FCA, 1980. Undertaking to this effect is attached as Annexure-32 .
(xxvii)	The State Government shall process and submit compliance report on the above conditions through online (https://parivesh.nic.in/)	State Govt will submit the report online.

4. In addition to the above compliances, User agency has also complied with the other conditions mentioned by DFO, Tirupati and PCCF & HoFF vide references (i) & (iii) cited above which are as follows:

- (a) Publish the entire forest clearances granted in verbatim along with the conditions and safe-guards imposed by the Central Government in two widely circulated daily newspapers, one in vernacular language and the other in English language, so as to make people aware of the permission granted to the project proponent for use of forest land for non - forest Purposes.

Reply: Published in the Local Newspapers (i) Vernacular language - Andhra Jyothi. (ii) English language - The Hindu on 15.10.2023 and copies of the e-papers are enclosed herewith as **Annexure 33**.

- (b) The copies of the Forest Clearance should also be submitted to the Heads of local bodies, Panchayats and Municipal Bodies by the project proponents in addition to the relevant offices of the Government who in turn has to display the same for 30 days.

Reply: User Agency has submitted the copies of the Forest Clearance to the Heads of local bodies, Panchayats and Municipal Bodies. A copy of the acknowledgement submitted to the Heads of local bodies, Panchayats and Municipal Bodies is enclosed as **Annexure 34**.

- (c) User agency has also complied with the condition of DFO demand note for tree extraction, logging and transportation charges and deposited 2 No. of Demand Drafts with bearing no. 291444 and 291445 dated 27.02.2024 issued by Canara Bank, for total amount of Rs. 1,00,28,500/- (99,00,000 and 1,28,500 respectively) - Copy of the Demand Drafts attached **Annexure 35**.

5. In view of the above, it is requested to forward the above compliances to the IRO, MoEF&CC, Chennai for according Stage-II Clearance (Final approval) for the subject forest diversion proposal and it is also requested to obtain and communicate the working permission to this office as per the guidelines issued by MoEF&CC for taking up the work on National importance at the earliest.

Encl: Annexures/Undertakings

Yours faithfully,



(G.Venkateshwarlu)
DGM (T) & Project Director,
PIU-Tirupati.

Copy to:

- (i) The Principal Chief Conservator of Forests & HoFF, A.P, Mangalagiri - for kind information.
- (ii) The Chief Conservator of Forests, Tirupati Circle, Tirupati - for kind information
- (iii) The General Manager (T) - AP Division, New Delhi - for kind information.
- (iv) The Regional Officer, RO, NHAI, Vijayawada - for kind information.
- (v) DPR Consultant, M/s Chaitanya Projects Consultants Pvt Ltd. - for information and n/a.



भारत सरकार
GOVERNMENT OF INDIA
पर्यावरण, वन एवं जलवायु परिवर्तन मंत्रालय
MINISTRY OF ENVIRONMENT, FORESTS & CLIMATE CHANGE
Sub Office of Regional Office, Chennai
Green House Complex, Gopal Reddy Road
Vijayawada - 520010, Andhra Pradesh
email: iro.vijayawada-mefcc@gov.in



F.No. 4-APA207/2023-VIJ/1300

Date : 25th September, 2023

To

The Special Chief Secretary to the Government of Andhra Pradesh,
Environment, Forests, Science & Technology Department,
Government of Andhra Pradesh, Room No.268, 1st Floor, 4th Block,
Andhra Pradesh Secretariat, Velagapudi, Amaravati Guntur District-522503

Subject: Diversion of 45.19 ha of forest land in Compartment nos.45 & 46 of Bhakrapet Beat, Bhakrapet RF and Compartment nos. 49, 50, 52 & 53 of Nagapatla West Beat, Nagapatla RF and Compartment no.54 of Nagapatla East Beat, Nagapatla RF, SVNP Chalama Range, Tirupati WL Division for construction of four laning Pileru-Kalur road from km 55+900 to km 95+717 of NH-71 in Tirupati District in Andhra Pradesh-reg.

Sir,

Please refer to the State Government's letter No. 560/Section II/2023/2028807 dated 17.04.2023 and 23.06.2023 and online application No. FP/AP/ROAD/155825/2022, seeking prior approval of the Central Government for diversion of forest land in accordance with Section '2' of Forest (Conservation) Act, 1980 for the above mentioned project.

As recommended by the Regional Empowered Committee (REC) and after careful consideration of the proposal submitted by the State Government, I am to convey the Central Government's in-principle approval (*Stage-I*) under Section '2' of Forest (Conservation) Act, 1980 for diversion of 45.19 ha of forest land in Compartment nos.45 & 46 of Bhakrapet Beat, Bhakrapet RF and Compartment nos. 49, 50, 52 & 53 of Nagapatla West Beat, Nagapatla RF and Compartment no.54 of Nagapatla East Beat, Nagapatla RF, SVNP Chalama Range, Tirupati WL Division for construction of four laning Pileru-Kalur road from km 55+900 to km 95+717 of NH-71 in Tirupati District in Andhra Pradesh, subject to the following conditions:-

- (i) Legal status of the diverted forest land shall remain unchanged;
- (ii) Demarcation of the proposed forest area shall be carried out by erecting 4 feet high cement concrete pillars duly numbered at an interval of 20 meters at the cost of the User Agency;

- (iii) The State Forest Department shall carry out compensatory afforestation over an extent of 90.38 ha of degraded forest area identified in (2) bits i.e., 1) 50 ha in Inagalur RF, Compartment no.196 of Manavaram Beat, Pallam Section, Srikalahasti Range and 2) 40.38 ha in Yerpedu RF, Compartment no.188 & 189 of Chinthalapalem Beat, Chinthalapalem Section, Srikalahasti Range of in field No 147 Aram Village of Dumbriguda (M), Paderu Division, at the cost of the User Agency;
- (iv) Identified CA area and CA scheme shall not be changed without prior approval of Central Government;
- (v) The State Government shall charge the Net Present Value of the diverted forest land measuring 45.19 ha from the User Agency as per the orders of the Hon'ble Supreme Court dated 28.03.2008 and 09.05.2008 in IA Nos.826 in 566 with related IA's in Writ Petition (Civil) No.202/1995 and Ministry's guideline No. 5-3/2011-FC(Vol-I) dated 06.01.2022 and clarification issued vide letter dated 19.01.2022 and 22.03.2022
- (vi) Additional amount of the Net Present Value (NPV) of the diverted forest land if any, becoming due after revision of the same by the Hon'ble Supreme Court of India in future, shall be charged by the State Government from the User Agency. The User Agency shall furnish an undertaking to this effect;
- (vii) All the funds received from the User Agency under the project shall be transferred/ deposited to CAMPA fund only through e-portal (<https://parivesh.nic.in/>);
- (viii) The User Agency shall construct retaining walls and check walls wherever required, by consulting the DFO concerned, at the project cost;
- (ix) Tree felling shall be carried out wherever necessary under strict supervision of DFO concerned;
- (x) No additional / new path shall be made during execution of the project;
- (xi) The following specific conditions proposed by the sub-committee of the REC in its site inspection report shall be complied with;
 - (a) There shall be a minimum elevated structure (animal underpass) length of 800m or more, out of 1100m of the proposed alignment section from Km.85+700 to Km 86+800;


Amint

- (b) Chain link fencing shall be erected along the outer periphery of the road for the remaining 300m length to mitigate Human-Wildlife Conflict and to restrict the wildlife movement towards the road and regulate their movement towards the animal underpass for smooth passage of wild animals;
- (c) The existing road from Police Training Centre to the take-off point of alignment (i.e. Km 85+700) shall be closed for traffic and handed over to Forest Department, after completion of the proposed 4-lane highway. Further, the cost for raising plantation shall also be borne by User Agency for which District Forest officer shall include said cost in the demand note of Compensatory Levies.
- (d) Necessary signages for attention of road commuters regarding the movement of wildlife will be placed on roadside at regular intervals.
- (xii) Map of the elevated structure (proposed over a length of 800 m) shall be submitted to the RO Chennai / sub office Vijayawada for record purpose;
- (xiii) The height of the elevated structure shall be as per the height prescribed by the WII;
- (xiv) The UA shall obtain prior approval of SC NBWL and the competent authority for the area falling in ESZ area;
- (xv) The UA / State Government shall apprise the recommendation of the REC to the SC NBWL so as to finalize the mitigation measures as required for the field condition;
- (xvi) Construction of culverts / bridges, if any, over the natural streams/rivers/canals shall be done in such a manner that it does not hamper the natural course of water, does not give rise to water-logging, and also does not hamper movement of wild animals;
- (xvii) Roadside cuttings and fillings which require engineering support shall be provided as per the instructions of the DFO concerned so as to stabilize the soil;
- (xviii) The dug out material / overburden shall be dumped outside the forest area. Storage of any material shall not be done in the forest area;
- (xix) The layout plan of the proposal shall not be changed without the prior approval of the Central Government;

Chinn

- (xx) The User Agency shall provide fire wood preferably alternate fuel to labourers working at the site to avoid damage/tree felling and no labour camp shall be established inside the forest area;
- (xxi) Disturbance shall be kept minimum by creating labour camps outside the forest area as far as possible and it shall be the responsibility of the User Agency to ensure that the labourers & staff engaged in execution of work do not destruct nearby forest flora & fauna;
- (xxii) The total forest area utilized for the project shall not exceed 45.19ha and the forest area diverted shall not be used for any purpose other than those shown in the diversion proposal. The User Agency shall furnish an undertaking to this effect;
- (xxiii) The forest land proposed for diversion shall under no circumstances be transferred or sublet to any other agency, department or person without prior approval of the Central Government;
- (xxiv) The User Agency and the State Government shall ensure compliance to provisions of the all Acts, Rules, Regulations and Guidelines, for the time being in force, as applicable to the project;
- (xxv) Any other conditions that the Central Government or DDG, RO, Chennai may impose from time to time in the interest of afforestation, conservation and management of flora and fauna in the area, shall be complied by the user agency;
- (xxvi) In the event of failure to comply with any of the above conditions the user agency is liable for penal action as provisions of rules / guidelines made under FCA, 1980.
- (xxvii) The State Government shall process and submit compliance report on the above conditions through online (<https://parivesh.nic.in/>);

After receipt of the compliance report on above mentioned conditions, the proposal will be considered for final approval. This in-principle approval shall be valid for a period of 5 years from the date of issue of this letter. In the event of non-compliance of the above conditions, this in-principle approval shall automatically stand revoked after 5 years

Yours faithfully,

(Balaji Kari)

Assistant Inspector General of Forests (Central)

Copy to:-

1. The Principal Chief Conservator of Forests, Forests Department & HoFF, AP Forest Department, Aranya Bhavan, P.V.S. Land Mark, Ground Floor, Opposite to IHC Corporate, Industrial Park, Mangalagiri, Guntur District, Andhra Pradesh-522503
2. The Principal Chief Conservator of Forests/Nodal Officer (FCA), Office of the Principal Chief Conservator of Forests, Forests Department, Aranya Bhavan, P.V.S. Land Mark, Ground Floor, Opposite to IHC Corporate, Industrial Park, Mangalagiri, Guntur District, Andhra Pradesh-522503
3. The IGF, RO(HQ) Division, Ministry of Environment, Forests & Climate Change, Indira Paryavaran Bhavan, Jor Bagh Road, Aliganj, New Delhi - 110 003 for information.
4. Project Director NHAI PIU Tirupati, D.No.23/3/39/501, 5th Floor, Dhanalakshmi Nagar Vykuntapuram Road, MRPalli Tirupati, Chittoor District Andhra Pradesh-517501 nhaitirupati@gmail.com
5. Guard file.


(Balaji Kari)

Assistant Inspector General of Forests (Central)

GOVERNMENT OF ANDHRA PRADESH

FOREST DEPARTMENT

**Ref.no.EFS02-
15034/4/2021-FCA SEC-
PCCF/FCA-1,**

Dated:08.10.2023.

Office of the Prl. Chief Conservator of Forests &
Head of Forest Force, Andhra Pradesh,
'Aranya Bhavan', Mangalagiri-522503

**Sri Y.Madhusudhana Reddy, I.F.S.,
Prl. Chief Conservator of Forests &
Head of Forest Force**

••<38>••

Sub:- FD - Forest (C) Act, 1980 - Diversion of 45.19 ha of forest land in Compartment nos.45 & 46 of Bhakarapet Beat, Bhakrapet RF and Compartment nos.49, 50, 52 & 53 of Nagapatla RF, SVNPL Chalama Range, Tirupati WL Division for construction of four laning Pileru-Kalur road from km 55+900 to km 95+717 in Tirupati - In-principle/Stage-1 approval accorded - Compliance report requested - Reg.

Ref:- Govt.Memo.no.560/Section.II/2023/2028807, EFS&T (Sec.II) Dept., dt.03.10.2023.

••<38>••

It is informed that, the Government while communicating the in-principle (Stage-I) approval accorded by GoI, MoEF&CC, IRO, Vijayawada, in their Lr.F.no.4-APA207/2023-VIJ/1300, dt.25.09.2023 under Section '2' of the Forest (Conservation) Act, 1980 for diversion of 45.19 ha of forest land in Compartment nos.45 & 46 of Bhakarapet Beat, Bhakrapet RF and Compartment nos.49, 50, 52 & 53 of Nagapatla RF, SVNPL Chalama Range, Tirupati WL Division (presently Tirupati division) for construction of four laning Pileru-Kalur road from km 55+900 to km 95+717 in Tirupati district in Andhra Pradesh, have requested to furnish the compliance report on the conditions stipulated in the in-principle (Stage-I) approval.

The Chief Conservator of Forests, Tirupati Circle, Tirupati is requested to obtain and submit condition-wise compliance report to this office duly determining its completeness. The condition-wise compliance report shall invariably be submitted in www.parivesh.nic.in web portal also.

In addition to above, it is further requested to instruct the User Agency to comply with the following in accordance with the Government of India instructions issued in F.no.7-23/2012-FC, Dt. 24.07.2013 communicated in PCCF &HoFF, A.P., Guntur Ref.no.45921/2001-F4, Dt.23.08.2013 and publish the orders at the cost of the project proponent.

1. Publish the entire forest clearances granted in verbatim along with the conditions and safe-guards imposed by the Central Government in two widely circulated daily newspapers, one in vernacular language and the other in English language, so as to make people aware of the permission granted to the project proponent for use of forest land for non - forest purposes.
2. The copies of the Forest Clearance should also be submitted to the Heads of local bodies, Panchayats and Municipal Bodies by the project

proponents in addition to the relevant offices of the Government who in turn has to display the same for 30 days.

Encl:- As above.

Sd/- Y.Madhusudhana Reddy
Prl. Chief Conservator of Forests &
Head of Forest Force

To

The Chief Conservator of Forests, Tirupati Circle, Tirupati.

Copy to the District Forest Officer, Tirupati for information and necessary action.

Copy to the Project Director, NHAI, PIU, Tirupati, D.No.23/3/39/501, 5th Floor,
Dhanalakshmi Nagar Vykuntapuram Road, MR Palli Tirupati-517501 for
information and necessary action.

// t.c.b.o //


Administrative Officer

9/10/2023


9/10/2023



भारतीय राष्ट्रीय राजमार्ग प्राधिकरण

(सडक परिवहन और राजमार्ग मंत्रालय, भारत सरकार)

National Highways Authority of India

(Ministry of Road Transport and Highways, Government of India)

परियोजना कर्यान्वयन इकाई, डो.नं : 1/5/564/C, बालाजी कालनी, लक्ष्मी नारायण कल्याण मंडपम, तिरुपति - 517 502

Project Implementation Unit, D.No.1-5-564/C, Balaji Colony,

Opp. Lakshmi Narayana Kalyana Mandapam, Tirupati- 517 502, A.P.

Ph No : 0877-2245060, email : nhaitirupati@gmail.com, piutirupati@nhai.org



Annexure-1

Project Name: Construction of Four Laning Pileru - Kalur from km 55+900 To km 95+717 Section of NH-71 of Tirupati District in the State of Andhra Pradesh under Bharatmala Pariyojana (Package-II).

Online Proposal No.: FP/AP/ROAD/155825/2022

UNDERTAKING

Condition no.-1: User Agency (UA) agrees that legal status of the forest land shall remain unchanged.

(G.Venkateshwarlu)

Project Director,

PIU-Tirupati.



भारतीय राष्ट्रीय राजमार्ग प्राधिकरण

(सडक परिवहन और राजमार्ग मंत्रालय, भारत सरकार)

National Highways Authority of India

(Ministry of Road Transport and Highways, Government of India)

परियोजना कार्यान्वयन इकाई, डो.नं : 1/5/564/C, बालाजी कालनी, लक्ष्मी नारायण कल्याण मंडपम्, तिरुपति - 517 502

Project Implementation Unit, D.No.1-5-564/C, Balaji Colony,

Opp. Lakshmi Narayana Kalyana Mandapam, Tirupati- 517 502, A.P.

Ph No : 0877-2245060, email : nhaitirupati@gmail.com, piutirupati@nhai.org



Annexure-2

Project Name: Construction of Four Laning Pileru - Kalur from km 55+900 To km 95+717 Section of NH-71 of Tirupati District in the State of Andhra Pradesh under Bharatmala Pariyojana (Package-II).

Online Proposal No.: FP/AP/ROAD/155825/2022

UNDERTAKING

Condition no.-2: User Agency (UA) agrees that demarcation of the proposed forest area shall be carried out by erecting 4 feet high cement concrete pillars duly numbered at an interval of 20 meters at the cost of the User Agency.


(G.Venkateshwarlu)
Project Director,
PIU-Tirupati.



भारतीय राष्ट्रीय राजमार्ग प्राधिकरण

(सड़क परिवहन और राजमार्ग मंत्रालय, भारत सरकार)

National Highways Authority of India

(Ministry of Road Transport and Highways, Government of India)

परियोजना कार्यान्वयन इकाई, डो.नं : 1/5/564/C, बालाजी कालनी, लक्ष्मी नारायण कल्याण मंडपम्, तिरुपति - 517 502

Project Implementation Unit, D.No.1-5-564/C, Balaji Colony,

Opp. Lakshmi Narayana Kalyana Mandapam, Tirupati- 517 502, A.P.

Ph No : 0877-2245060, email : nhaitirupati@gmail.com, piutirupati@nhai.org



Annexure-3

Project Name: Construction of Four Laning Pileru - Kalur from km 55+900 To km 95+717 Section of NH-71 of Tirupati District in the State of Andhra Pradesh under Bharatmala Pariyojana (Package-II).

Online Proposal No.: FP/AP/ROAD/155825/2022

UNDERTAKING

Condition no.-3: User Agency (UA) agrees that Compensatory Afforestation shall be taken up by the State Forest Department over an extent of 90.38 Ha of degraded forest area identified in (2) bits i.e., 1) 50 Ha in Inagalur RF, Compartment no. 196 of Manavaram Beat, Pallam Section, Srikalahasti Range and 2) 40.38 Ha in Yerpedu RF, Compartment no. 188 & 189 of Chinthalapalem Beat, Chinthalapalem Section, Srikalahasti Range Tirupati Division, at the cost of the User Agency.

(G.Venkateshwarlu)
Project Director,
PIU-Tirupati.



भारतीय राष्ट्रीय राजमार्ग प्राधिकरण

(सड़क परिवहन और राजमार्ग मंत्रालय, भारत सरकार)

National Highways Authority of India

(Ministry of Road Transport and Highways, Government of India)

परियोजना कार्यान्वयन इकाई, डो.नं : 1/5/564/C, बालाजी कालनी, लक्ष्मी नारायण कल्याण मंडपम, तिरुपति - 517 502

Project Implementation Unit, D.No.1-5-564/C, Balaji Colony,

Opp. Lakshmi Narayana Kalyana Mandapam, Tirupati- 517 502, A.P.

Ph No : 0877-2245060, email : nhaitirupati@gmail.com, piutirupati@nhai.org



Annexure-4

Project Name: Construction of Four Laning Pileru - Kalur from km 55+900 To km 95+717 Section of NH-71 of Tirupati District in the State of Andhra Pradesh under Bharatmala Pariyojana (Package-II).

Online Proposal No.: FP/AP/ROAD/155825/2022

UNDERTAKING

Condition no.-4: User Agency (UA) agrees that identified CA area and CA scheme shall not be changed without prior approval of Central Government.

(G.Venkateshwarlu)

Project Director,

PIU-Tirupati.



भारतीय राष्ट्रीय राजमार्ग प्राधिकरण

(सडक परिवहन और राजमार्ग मंत्रालय, भारत सरकार)

National Highways Authority of India

(Ministry of Road Transport and Highways, Government of India)

परियोजना कर्यान्वयन इकाई, डो.नं : 1/5/564/C, बालाजी कालनी, लक्ष्मी नारायण कल्याण मंडपम, तिरुपति - 517 502

Project Implementation Unit, D.No.1-5-564/C, Balaji Colony,

Opp. Lakshmi Narayana Kalyana Mandapam, Tirupati- 517 502, A.P.

Ph No : 0877-2245060, email : nhaitirupati@gmail.com, piutirupati@nhai.org



Annexure-5

Project Name: Construction of Four Laning Pileru - Kalur from km 55+900 To km 95+717 Section of NH-71 of Tirupati District in the State of Andhra Pradesh under Bharatmala Pariyojana (Package-II).

Online Proposal No.: FP/AP/ROAD/155825/2022

DEMAND NOTE GENERATED BY DFO, TIRUPATI

Enclosed

(G.Venkateshwarlu)
Project Director,
PIU-Tirupati.

GOVERNMENT OF ANDHRA PRADESH
FOREST DEPARTMENT

From
Sri G. Satish, SFS.,
District Forest Officer,
Tirupati.

To
The Project Director, PIU-Tirupati.
National Highways Authority of India
Project Implementation Unit - Tirupati,
1-5-564/C, Balaji Colony,
Opp. Lakshmi Narayana Kalyana Mandapam
Tirupati - 517502
Ph No.0877- 2245060

Rc. No. 1437/2021/TO, Dt:13.12.2023.

Demand Notice

Sir,

Sub:- FD - F (C) Act, 1980 - Diversion of 45.19 Ha. Of Forest Land in Compt. No's 45 & 46 of Bhakarapet Beat, Bhakarapet RF and Compt. No's 49, 50, 52 & 53 of Nagapatla RF, SVN P Chamala Range, of Tirupati Division for construction of four lanning of piler - kalur Road from Km. 55+900 to Km. 95+717 in tirupati - In-principle / Stage-I approval accorded - orders communicated - Demand notice-Compliance report on fulfillment of conditions imposed by GOI to accord stage II approval-Reg.

Ref:- 1. GOI, MoEF&CC, IRO Vijayawada F.No.4-APA207/2023-VIJ/1300, Dt:25.09.2023 & Govt. Memo No.560/Section.II/2023/2028807, EFS&T (Sec.II) Dept, Dt: 03.10.2023 communicated in PCCF,A.P. Mangalagiri Rc.No.EFS02-15034/4/2021-FCA SEC-PCCF/FCA-1, Dt: 08.10.2023.
2. Chief Conservator of Forests, Tirupati Circle, Tirupati Ref.No. APCFW/162/2021/-TO (M1)-TPT, Dt: 12.12.2023.

Kind attention is invited to the reference 1st cited, wherein the Govt. of India have accorded in-principle approval (Stage-I) under Section-2 of the Forest (Conservation) Act, 1980 for diversion of 45.19 Ha of Forest land in favour of Project Director, NHA, Tirupati, for construction of four lanning of piler - kalur Road from Km. 55+900 to Km. 95+717 in Tirupati District, Andhra Pradesh subject to fulfillment of the certain conditions.

1. Legal status of the diverted forest land shall remain unchanged:
2. Demarcation of the proposed forest area shall be carried out by erecting 4 feet high cement concrete pillars duly numbered at an interval of 20 meters at the cost of the User Agency;
3. The State Forest Department shall carry out compensatory afforestation over an extent of 90.38 ha of degraded forest area identified in (2) bits i.e., 1) 50 ha in Inagalur RF, Compartment No.196 of Manavaram Beat, Pallam Section, Srikalahasthi Range and 2) 40.38 ha in Yerpedu RF, Compartment No. 188 & 189 of Chinthalapalem Beat, Chinthalapalem Section, Srikalahasthi Range Tirupati Division, at the cost of the User Agency;

4. Identified CA area and CA scheme shall not be changed without prior approval of Central Government:

5. The State Government shall charge the Net Present Value of the diverted forest land measuring 45.19 ha from the User Agency as per the orders of the Hon'ble Supreme Court dated 28.03.2008 and 09.05.2008 in IA Nos.826 in 566 with related IA's in Writ Petition (Civil) No.202/1995 and Ministry's guideline No. 5-3/2011-FC(Vol-I) dated 06.01.2022 and clarification issued vide letter dated 19.01.2022 and 22.03.2022.

6. Additional amount of the Net Present Value (NPV) of the diverted forest land if any, becoming due after revision of the same by the Hon'ble Supreme Court of India in future, shall be charged by the State Government from the User Agency. The User Agency shall furnish an undertaking to this effect;

7. All the funds received from the User Agency under the project shall be transferred/ deposited to CAMPA fund only through e-portal (<https://parivesh.nic.in/>):

8. The User Agency shall construct retaining walls and check walls wherever required, by consulting the DFO concerned, at the project cost;

9. Tree felling shall be carried out wherever necessary under strict supervision of DFO concerned;

10.No additional/new path shall be made during execution of the project;

11. The following specific conditions proposed by the sub-committee of the REC in its site inspection report shall be complied with;

(a)There shall be a minimum elevated structure (animal underpass) length of 800m or more, out of 1100m of the proposed alignment section from Km 85+700 to Km 86+800;

(b)Chain link fencing shall be erected along the outer periphery of the road for the remaining 300m length to mitigate Human-Wildlife Conflict and to restrict the wildlife movement towards the road and regular their movement towards the animal underpass for smooth passage of wild animals;

(c)The existing road from Police Training Centre to the take-off point of alignment (i.e. Km 85+700) shall be closed for traffic and handed over to Forest Department, after completion of the proposed 4-lane highway. Further, the cost for raising plantation shall also be borne by User Agency for which District Forest Officer shall include said cost in the demand note of compensatory Levies.

(d) Necessary signages for attention of road commuters regarding the movement of wildlife will be placed on roadside at regular intervals.

12. Map of the elevated structure (proposed over a length of 800m) shall be submitted to the RO Chennai / sub office Vijayawada for record purpose;

13. The height of the elevated structure shall be as per the height prescribed by the WII;

14. The UA shall obtain prior approval of SC, NBWL and the competent authority for the area falling in ESZ area;

15. The UA/ State Government shall apprise the recommendation of the REC to the SC NBWL so as to finalize the mitigation measures as required for the field condition;

16. Construction of culverts / bridges, if any, over the natural streams/rivers/canals shall be done in such a manner that it does not hamper the natural course of water, does not give rise to water-logging, and also does not hamper movement of wild animals;

17. Road side cuttings and fillings which require engineering support shall be provided as per the instructions of the DFO concerned so as to stabilize the soil;

18. The dug out material / overburden shall be dumped outside the forest area. Storage of any material shall not be done in the forest area;

19. The layout plan of the proposal shall not be changed without the prior approval of the Central Government;

20. The User Agency shall provide fire wood preferably alternate fuel to labourers working at the site to avoid damage/tree felling and no labour camp shall be established inside the forest area;

21. Disturbance shall be kept minimum by creating labour camps outside the forest area as far as possible and it shall be the responsibility of the User Agency to ensure that the labourers & staff engaged in execution of work do not destruct nearby forest flora & fauna;

22. The total forest area utilized for the project shall not exceed 45.19 ha and the forest area diverted shall not be used for any purpose other than those shown in the diversion proposal. The User Agency shall furnish an undertaking to this effect;

23. The forest land proposed for diversion shall under no circumstances be transferred or sublet to any other agency, department or person without prior approval of the Central Government;

24. The User Agency and the State Government shall ensure compliance to provisions of the all Acts, Rules, Regulations and Guidelines, for the time being in force, as applicable to the project;

25. Any other conditions that the Central Government or DDG, RO, Chennai may impose from time to time in the interest of afforestation, conservation and management of flora and fauna in the area, shall be complied by the User Agency;

26. In the event of failure to comply with any of the above conditions the User Agency is liable for penal action as provisions of rules / guidelines made under FCA, 1980;

27. The State Government shall process and submit compliance report on the above conditions through online (<https://parivesh.nic.in/>);

Further it was also informed that after receipt of the compliance report on fulfillment of the stipulated conditions from the user agency, formal approval (Stage-II) will be considered under Section 2 of the Forest (Conservation) Act, 1980. The transfer of Forest Land to the user agency shall not be effected by the State Government till formal orders approving the diversion of forest lands are issued by the Central Government.

Accordingly amount to be deposited towards Compensatory Afforestation, Net Present Value etc. as per condition iii, xi (c) and v are furnished below and requested to deposit the following mentioned amount to CAMPA fund only through e- portal (<https://parivesh.nic.in/>);

Amount demanded to be deposited in CAMPA fund only through e- portal (<https://parivesh.nic.in/>);

Sl. No.	Condition No. stipulated in the Stage-I approval of GOI	Category	Unit Rate (Wherever applicable)	Total area (HA)	Total Amount (Rs. in lakhs)	Remarks
1	iii	CA		90.38	668.394	
2	xi (c)	CA		1	7.484	
3	v	NPV		45.19	1161.068	
Total :				136.57	1836.946	

Further, the user agency is requested to deposit the value of tree extraction, logging and transportation etc., in the forest area diverted over 45.19 Ha in favour of District Forest Officer, Tirupati in the form of Demand Draft for an amount of Rs 100.285 Lakhs (Rupees one crore twenty eight thousands and five hundred only) payable at Tirupati and furnish the DD to this office.

With regards to condition No.vi, the user agency shall furnish an undertaking to pay the additional amount of NPV, if so determined as per the final decision of the Hon'ble Supreme Court of India. Also the user agency shall furnish an undertaking that total forest area utilized for the project shall not exceed 45.19 ha and the forest area diverted shall not be used for any purpose other than those shown in the diversion proposal.

In addition to the above, the Project Director, NHAI is requested to comply the instructions issued by the Government of India in the reference F.No.4-APA207/2023-VIJ/1300, Dt: 25.09.2023 communicated vide PCCFs Rc. No. EFS02-15034/4/2021-FCA SEC-PCCF/FCA-1, Dt: 08.10.2023, to publish the orders at the cost of the user agency.


- 1) Publish the entire forest clearances granted in verbatim along with the conditions and safe -guards imposed by the Central Government in two widely circulated daily newspapers, one in vernacular language and another in English language so as to make people aware of the permission granted to the project proponent for use of forest land for non - forestry purposes.
- 2) The copies of the Forest Clearance should also be submitted to the Heads of local bodies, Panchayats and Municipal Bodies by the project proponents in addition to the relevant offices of the Government who in turn has to display the same for 30 days.

Further it is requested to submit compliance report on all conditions along with Challans in respect of CA, NPV amounts deposited through e-portal ((<https://parivesh.nic.in/>)) ; undertakings as afore said and Demand Draft towards extraction charges to this office at an early date, so as to submit compliance report to the Prl. Chief Conservator of Forests, (HoFF) Andhra Pradesh, Mangalagiri for taking further action.

Yours faithfully,
Sd/ G.Satish
District Forest Officer,
Tirupati.

Copy submitted to the Chief Conservator of Forests,Tirupati Circle,Tirupati for favour of information.

//t.c.b.o.//


Technical Officer. 13/12/23



**Government of Andhra Pradesh
Forest Department**



Rc.No. APCFW/162/2021-TO (M1)-TPT,
Date: 12.12.2023.

Office of the Chief Conservator of Forests,
Tirupati Circle, Tirupati.

Dr. N. Nageswara Rao, I.F.S.,
Chief Conservator of Forests.

--oOo--

Sub:- APFD - F (C) Act, 1980 - Diversion of 45.19 Ha. of Forest Land in Compt. No's 45 & 46 of Bhakarapet RF and Compt. No's 49, 50, 52, 53 & 54 of Nagapatla RF, Bhakarapet Range of Tirupati Division for construction of four laning of Piler - Kalur Road from Km. 55+900 to Km. 95+717 section of NH-71 of Tirupati District in the State of Andhra Pradesh under Bharatmala Pariyojana (Package-II) - In-principle / Stage-I approval accorded - Compensatory levies raising demand to the User Agency - Request for approval - Reg.

- Ref:-**
1. GOI, MoEF & CC, New Delhi F.No. APA207/2023-VIJ/1300, dt: 25.09.2023 & Govt. Memo No. 560/Section.II/2023/2028807, dt: 03.10.2023 communicated in PCCF & HoFF, A.P., Mangalagiri Rc.No. EFS02-15034/4/2021- FCA SEC-PCCF/FCA-1, dt: 08.10.2023.
 2. This office Rc.No. APCFW/162/2021-TO (M1)-TPT, Dt: 11.10.2023.
 3. DFO, Tirupati Rc.No. 1437/2021/TO, dt: 08.12.2023.

--oOo--

The Government of India & GoAP in the reference 1st cited have accorded in-principle (Stage-I) approval under Forest (Conservation) Act, 1980 in lieu of diversion of 45.19 Ha. of Forest Land in Bhakarapet RF & Nagapatla RF of Bhakarapet Range of Tirupati Division for construction of four laning of Piler - Kalur Road from Km. 55+900 to Km. 95+717 section of NH-71 of Tirupati District in the State of Andhra Pradesh under Bharatmala Pariyojana (Package-II) in favour of Project Director, NHAI, PIU, Tirupati, subject to certain conditions and same was communicated by the Principal Chief Conservator of Forests & HoFF, A.P., Mangalagiri vide reference 1st cited.

The District Forest Officer, Tirupati vide reference 3rd cited has submitted a report and requested to accord approval towards Compensatory Levies to raise demand notice to the user agency for the said project.

The District Forest Officer, Tirupati has assessed the Net Present Value (NPV) as per the revised rates of NPV vide GoI MoEF & CC (FC division), New Delhi F. No. 5-3/2011-FC (Vol I) dated: 06.01.2022 communicated in PCCF & HoFF, AP, Guntur Rc. No. EFS02-15032/1/2022-FCA, dated: 18.01.2022, basing on the type of Forests, Eco class of the area in the diverted forest area and arrived Net Present Value for Rs. 1161.068 Lakhs and also arrived the amounts for condition No. iii, v, ix & xi (c) of stage-I approval stipulated by the Government of India, dt: 25.09.2023.

The proposals submitted by the District Forest Officer, Tirupati has been examined basing on the guidelines, and instructions of the Principal Chief Conservator of Forests & HoFF, A.P., Mangalagiri vide Rc.No. 15032/1/2022/FCA-3 (iii), dt: 15.02.2023 necessary approval accorded on the responsibility of the District Forest Officer, Tirupati for the following.

Condition No.	Component	Compensatory Levies (Rs. In lakhs)
iii	CA	668.394
v	NPV	1161.068
ix	Tree Felling	100.285
Xi (c)	Existing road from PTC to take off (ordered to be closed for traffic)	7.484
Total:-		1937.231

In view of the above, the District Forest Officer, Tirupati should take further action as per the Forest (Conservation) Act, 1980 and amendments thereof and submit compliance report after paying of the compensatory levies by the user agency.

Receipt of the reference should be acknowledged.


Sd/- **N. Nageswara Rao**,
Chief Conservator of Forests,
Tirupati Circle,
Tirupati.

To

The District Forest Officer, Tirupati.

Copy submitted to the Principal Chief Conservator of Forests & HoFF, A.P., Mangalagiri for favour of kind information.

//T.C.B.O//


12/12/23
Technical Officer



भारतीय राष्ट्रीय राजमार्ग प्राधिकरण

(सडक परिवहन और राजमार्ग मंत्रालय, भारत सरकार)

National Highways Authority of India

(Ministry of Road Transport and Highways, Government of India)

परियोजना कर्यान्वयन इकाई, डो.नं : 1/5/564/C, बालाजी कालनी, लक्ष्मी नारायण कल्याण मंडपम, तिरुपति - 517 502

Project Implementation Unit, D.No.1-5-564/C, Balaji Colony,

Opp. Lakshmi Narayana Kalyana Mandapam, Tirupati- 517 502, A.P.

Ph No : 0877-2245060, email : nhaitirupati@gmail.com, piutirupati@nhai.org



Annexure-6





Project Name: Construction of Four Laning Pileru - Kalur from km 55+900 To km 95+717 Section of NH-71 of Tirupati District in the State of Andhra Pradesh under Bharatmala Pariyojana (Package-II).

Online Proposal No.: FP/AP/ROAD/155825/2022

E-CHALLAN GENERATED ON PARIVESH PORTAL

Enclosed

(G.Venkateshwarlu)
Project Director,
PIU-Tirupati.

AGENCY COPY		BANK COPY	
 		 	
NEFT / RTGS CHALLAN for CAMPA Funds Date : 23-01-2024		NEFT / RTGS CHALLAN for CAMPA Funds Date : 23-01-2024	
Agency Name.	PROJECT DIRECTOR NHAI PIU TIRUPATI	Agency Name.	PROJECT DIRECTOR NHAI PIU TIRUPATI
Application No.	61155825220	Application No.	61155825220
MoE/ISG File No.	4-APA207/2023-VIJ	MoE/ISG File No.	4-APA207/2023-VIJ
Location.	ANDHRA PRADESH	Location.	ANDHRA PRADESH
Address.	D.No.23/39/501, 5th Floor, Dhanalakshmi Nagar Vykantapuram Road, MRPalli Tirupati Chittoor	Address.	D.No.23/39/501, 5th Floor, Dhanalakshmi Nagar Vykantapuram Road, MRPalli Tirupati Chittoor
Amount(in Rs)	183694600/-	Amount(in Rs)	183694600/-
Amount in Words :Eighteen Crore Thirty-Six Lakh Ninety-Four Thousand Six Hundred Rupees Only		Amount in Words :Eighteen Crore Thirty-Six Lakh Ninety-Four Thousand Six Hundred Rupees Only	
NEFT/RTGS to be made as per following details;		NEFT/RTGS to be made as per following details;	
Beneficiary Name:	ANDHRA PRADESH CAMPA	Beneficiary Name:	ANDHRA PRADESH CAMPA
IFSC Code:	UBIN0996335	IFSC Code:	UBIN0996335
Pay to Account No.	1505961155825220 Valid only for this challan amount.	Pay to Account No.	1505961155825220 Valid only for this challan amount.
Bank Name & Address:	Union Bank Of India FCS Centre, 21/1, III Floor, Jelitta Towers, Mission Road, Bengaluru-560027	Bank Name & Address:	Union Bank Of India FCS Centre, 21/1, III Floor, Jelitta Towers, Mission Road, Bengaluru-560027
• This Challan is strictly to be used for making payment to CAMPA by NEFT/RTGS only		• This Challan is strictly to be used for making payment to CAMPA by NEFT/RTGS only	

Note: After making the required payment through challan, if the payment status has not been updated even after 7 working days, then kindly mail a copy of your challan with transaction date and reference id to Email: fcsblr@unionbankofindia.bank , epurse@unionbankofindia.bank, ubin0903710@unionbankofindia.bank

AGENCY COPY

यूनियन बैंक ऑफ इंडिया

Union Bank of India

NEFT / RTGS CHALLAN for CAMPA Funds

Date : 23-01-2024

Agency Name.	PROJECT DIRECTOR NHAI PIU TIRUPATI
Application No.	61155825220
MoE/ISG File No.	4-APA207/2023-VIJ
Location.	ANDHRA PRADESH
Address.	D.No.23/3/39/501, 5th Floor, Dhanalakshmi Nagar Vyuntapuram Road, MRPalli Tirupati Chittoor
Amount(In Rs)	183694600/-

Amount In Words: Eighteen Crore Thirty-Six Lakh Ninety-Four Thousand Six Hundred Rupees Only

NEFT/RTGS to be made as per following details;

Beneficiary Name:	ANDHRA PRADESH CAMPA
IFSC Code:	UBIN0996335
Pay to Account No.	1505961155825220 Valid only for this challan amount.
Bank Name & Address:	Union Bank Of India FCS Centre, 21/1, III Floor, Jellita Towers, Mission Road, Bengaluru-560027

This Challan is strictly to be used for making payment to CAMPA by NEFT/RTGS only

BANK COPY

यूनियन बैंक ऑफ इंडिया

Union Bank of India

NEFT / RTGS CHALLAN for CAMPA Funds

Date : 23-01-2024

Agency Name.	PROJECT DIRECTOR NHAI PIU TIRUPATI
Application No.	61155825220
MoE/ISG File No.	4-APA207/2023-VIJ
Location.	ANDHRA PRADESH
Address.	D.No.23/3/39/501, 5th Floor, Dhanalakshmi Nagar Vyuntapuram Road, MRPalli Tirupati Chittoor
Amount(In Rs)	183694600/-

Amount In Words: Eighteen Crore Thirty-Six Lakh Ninety-Four Thousand Six Hundred Rupees Only

NEFT/RTGS to be made as per following details;

Beneficiary Name:	ANDHRA PRADESH CAMPA
IFSC Code:	UBIN0996335
Pay to Account No.	1505961155825220 Valid only for this challan amount.
Bank Name & Address:	Union Bank Of India FCS Centre, 21/1, III Floor, Jellita Towers, Mission Road, Bengaluru-560027

This Challan is strictly to be used for making payment to CAMPA by NEFT/RTGS only

Note: After making the required payment through challan, if the payment status has not been updated even after 7 working days, then kindly mail a copy of your challan with transaction date and reference id to Email: fcslr@unionbankofindia.bank, apurse@unionbankofindia.bank, ubin0903710@unionbankofindia.bank

UTR NO. CNRBR52024012572501011



Internal



भारतीय राष्ट्रीय राजमार्ग प्राधिकरण
(सड़क परिवहन और राजमार्ग मंत्रालय, भारत सरकार)
National Highways Authority of India
(Ministry of Road Transport and Highways, Government of India)



परियोजना कार्यान्वयन इकाई, डो.नं : 1/5/564/C, बालाजी कालनी, लक्ष्मी नारायण कल्याण मंडपम, तिरुपति - 517 502
Project Implementation Unit, D.No.1-5-564/C, Balaji Colony,
Opp. Lakshmi Narayana Kalyana Mandapam, Tirupati- 517 502, A.P.
Ph No : 0877-2245060, email : nhaitirupati@gmail.com, piutirupati@nhai.org

Annexure-7

Project Name: Construction of Four Laning Pileru - Kalur from km 55+900 To km 95+717
Section of NH-71 of Tirupati District in the State of Andhra Pradesh under Bharatmala
Pariyojana (Package-II).

Online Proposal No.: FP/AP/ROAD/155825/2022

CAMPA FUND RTGS TRANSFER DETAILS

Enclosed


(G. Venkateshwarlu)
Project Director,
PIU-Tirupati.

STATEMENT OF ACCOUNT

CANARA BANK
Account Branch
IFSC
MICR

5611-TIRUPATI M R PALLI 517502
CNRB0005611
517015005

DATE: 29-01-24 12:57:00 PM

Account No
Product Name
Customer ID
Customer Name
Address

120002639753
CURRENT ACCOUNT- GENERAL
315089234
NHAI TAX ACCOUNT TPTY
D NO 1 5 564 C
BALAJI COLONY

TIRUPATHI
ANDHRA PRADESH
IN
517501

Nominee Reference num :
Nominee Name
Account Title
Joint Holder's/Authorised :
Person's Name

NHAI TAX ACCOUNT TPTY
SUKANTA JENA

Period :
Name Currency :
Swift code:

23-01-2024 To 29-01-2024
INDIAN RUPEES
CNRBINBBBFD

TRANS DATE	VALUE DATE	BRANCH	REF/CHQ.NO	DESCRIPTION	WITHDRAWS	DEPOSIT	BALANCE
23-JAN-24	23-JAN-24	0		B/F ...	0.00	28,366,960.00	28,366,960.00
23-JAN-24	23-JAN-24	33		NEFT CR- KARBN24023101482- KARB0000674- MEENAKSHI YELURI-- /FAST/FAST	0.00	280.00	28,367,240.00
23-JAN-24	23-JAN-24	33		NEFT CR- KARBN24023101218- KARB0000674- MEENAKSHI YELURI-- /FAST/FAST	0.00	33,239.00	28,400,479.00
23-JAN-24	23-JAN-24	33		NEFT CR- KARBN24023102101- KARB0000428-SRI SAI ENTERPRISES-- /FAST/FAST	0.00	1,790.00	28,402,269.00
23-JAN-24	23-JAN-24	33		NEFT CR- KARBN24023100417- KARB0000428-SRI SAI ENTERPRISES-- /FAST/FAST	0.00	217,693.00	28,619,962.00
23-JAN-24	23-JAN-24	33		NEFT CR- KARBN24023100583- KARB0000428-SRI SAI ENTERPRISES-- /FAST/FAST	0.00	1,524.00	28,621,486.00
23-JAN-24	23-JAN-24	33		NEFT CR- KARBN24023101748- KARB0000428-SRI SAI ENTERPRISES-- /FAST/FAST	0.00	326,092.00	28,947,578.00
23-JAN-24	23-JAN-24	33		NEFT CR- IDIBH24023214259- IDIB000T167- JAIKAMTHANATH-- /ATTN/DOUBLE TCS	0.00	315.00	28,947,893.00
23-JAN-24	23-JAN-24	13120	000000000000	TCS	0.00	12,967.00	28,960,860.00

Internal

TRANS DATE	VALUE DATE	BRANCH	REF/CHQ.NO	DESCRIPTION	WITHDRAWS	DEPOSIT	BALANCE
23-JAN-24	23-JAN-24	13120	000000000000	D/P TCS	0.00	88.00	28,960,948.00
23-JAN-24	23-JAN-24	33		NEFT CR- PUNBH24023860343- PUNB0451000-S S MULTISERVICES-	0.00	24,974.00	28,985,922.00
25-JAN-24	25-JAN-24	33		NEFT CR- RBI0262427901665- RBIS0PFMS01-CS- NHAI-ZONE IV- NATIONAL HIGHWAY AUT-	0.00	183,694,600.00	212,680,522.00
25-JAN-24	25-JAN-24	5611	000000000000	RTGS DR- CNRBR5202401257250 1011-UBIN0996335- ANDHRA PRADESH CAMPA-/FAST/FAST	183,694,600.00	0.00	28,985,922.00

Statement Summary :

Opening Balance	Total Debit Amount	Total Credit Amount	Debit Count	Credit Count	Closing Balance	Unclear Balance	Sweep-in Balance as on 29-01-24 12:57:00 PM
28,366,960.00	183,694,600.00	184,313,562.00	1	11	28,985,922.00	0.00	0.00

UNLESS THE CONSTITUENT BRINGS TO THE NOTICE OF THE BANK ANY DISCREPANCIES / OMISSION/ ERRORS/ UNAUTHORISED DEBITS IMMEDIATELY, THE ENTRIES IN SUCH PASS SHEET SHALL BE DEEMED AS CORRECT AND SHALL BIND THE CONSTITUENT FOR ALL PURPOSE AND INTENTS .

BEWARE OF PHISHING ATTACKS THROUGH EMAILS AND FAKE WEBSITES.

IMB FACILITY USERS ARE REQUESTED TO NOTE THAT CANARA BANK DOES NOT SEEK ANY INFORMATION THROUGH EMAIL. DO NOT CLICK ON ANY LINK WHICH HAS COME THROUGH EMAIL FROM UNEXPECTED SOURCES. IT MAY CONTAIN MALICIOUS CODE OR COULD BE AN ATTEMPT TO "PHISH".

ALWAYS LOGIN THROUGH WWW.CANARABANK.IN . PLEASE BEWARE OF PHISHING.

CHANGE IN THE ADDRESS OF ACCOUNT HOLDER/PA HOLDER , IF ANY, MAY PLEASE BE INFORMED TO THE BRANCH ALONG WITH ADDRESS PROOF.

"DO NOT SHARE ATM PIN NUMBER, ACCOUNT DETAILS, OTP TO OUTSIDERS, EMAILS ETC"

Fort Glacis

Details of Ombudsman : Centralized Receipt and Processing Centre (CRPC)

Office of Banking Ombudsman

Reserve Bank of India

4th Floor, Central Vista, Sector-17

CHANDIGARH

160017

Tel: 14448 / Fax:

E-mail: <https://cms.rbi.org.in>

ARE YOU A MERCHANT/ TRADER / RETAILER / SMALL VENDOR . USE DIGITAL PAYMENT CHANNEL TO RECEIVE PAYMENTS FROM YOUR CUSTOMERS. CONTACT MANAGER FOR MORE DETAILS. GO CASHLESS / CARDLESS. COMPUTER OUTPUT DOES NOT REQUIRE SIGNATURE.

*****END OF STATEMENT*****

Internal



भारतीय राष्ट्रीय राजमार्ग प्राधिकरण

(सड़क परिवहन और राजमार्ग मंत्रालय, भारत सरकार)

National Highways Authority of India

(Ministry of Road Transport and Highways, Government of India)

परियोजना कार्यान्वयन इकाई, डो.नं : 1/5/564/C, बालाजी कालनी, लक्ष्मी नारायण कल्याण मंडपम, तिरुपति - 517 502

Project Implementation Unit, D.No.1-5-564/C, Balaji Colony,

Opp. Lakshmi Narayana Kalyana Mandapam, Tirupati- 517 502, A.P.

Ph No : 0877-2245060, email : nhaitirupati@gmail.com, piutirupati@nhai.org



Annexure-8

Project Name: Construction of Four Laning Pileru - Kalur from km 55+900 To km 95+717 Section of NH-71 of Tirupati District in the State of Andhra Pradesh under Bharatmala Pariyojana (Package-II).

Online Proposal No.: FP/AP/ROAD/155825/2022

CAMPA FUND PAYMENT CONFIRMATION

PARIVESH

परिवेश

Ministry of Environment, Forest and Climate Change
Government of India

"Pro Active and Responsive facilitation by Interactive, Virtuous and Environmental Singlewindow Hub"

[My Account](#) ▾
 [My Proposals Environment Clearance](#) ▾
 [Only CRZ Clearance](#) ▾
 [My Proposals Forest Clearance](#) ▾
 [My Proposals Wildlife Clearance](#) ▾
 [Help](#) ▾

4:08:56 PM

Sno.	Proposal Detail	Application No	Application No (New)	Date of Int-PRINCIPLE	Amount to be Paid/Amount Paid (in Rs.)	Payment Status- Payment Detail	Demand Letter
1	FP/AP/ROAD/155825/2022 CONSTRUCTION OF FOUR LANEING PILERU - KALUR FROM KM 55+900 TO KM 95+717 SECTION OF NH-71 OF TIRUPATI DISTRICT IN THE STATE OF ANDHRA PRADESH UNDER BHARATMALA PARIYOJANA (PACKAGE-II).	ROAD15582520222206	1155825220	25 Sep 2023	CA: 66839400/- PCA: 0/- Safety Zone: 0/- NPV: 116106800/- Other Charges1 0/- Other Charges2 0/- Other Charges3 0/- Total : 185694600/-	Addl CA : 0/- CAT : 0/- Addl PA : 0/- CL xl(c) of Stage-I clearance, Police Training Ce : 748400/- Pald	Fund Demand Verified by : 23 Jan 2024 Nodal Officer On : Bank Name : Union Bank Of India Mode of Payment : NEFT/RTGS (Challan) Challan Generated On : 23 Jan 2024 Transaction Date : 25 Jan 2024

(G.Venkateshwarlu)
 Project Director,
 PIU-Tirupati.



भारतीय राष्ट्रीय राजमार्ग प्राधिकरण

(सडक परिवहन और राजमार्ग मंत्रालय, भारत सरकार)

National Highways Authority of India

(Ministry of Road Transport and Highways, Government of India)

परियोजना कार्यान्वयन इकाई, डो.नं : 1/5/564/C, बालाजी कालनी, लक्ष्मी नारायण कल्याण मंडपम, तिरुपति - 517 502

Project Implementation Unit, D.No.1-5-564/C, Balaji Colony,

Opp. Lakshmi Narayana Kalyana Mandapam, Tirupati- 517 502, A.P.

Ph No : 0877-2245060, email : nhaitirupati@gmail.com, piutirupati@nhai.org



Annexure-9

Project Name: Construction of Four Laning Pileru - Kalur from km 55+900 To km 95+717 Section of NH-71 of Tirupati District in the State of Andhra Pradesh under Bharatmala Pariyojana (Package-II).

Online Proposal No.: FP/AP/ROAD/155825/2022

UNDERTAKING

Condition no.-6: User Agency (UA) agrees that Additional amount of the Net Present Value (NPV) of the diverted forest land if any, becoming due after revision of the same by the Hon'ble Supreme Court of India in future, shall be charged by the State Government from the User Agency.

(G.Venkateshwarlu)

Project Director,
PIU-Tirupati.



भारतीय राष्ट्रीय राजमार्ग प्राधिकरण

(सडक परिवहन और राजमार्ग मंत्रालय, भारत सरकार)

National Highways Authority of India

(Ministry of Road Transport and Highways, Government of India)

परियोजना कर्यान्वयन इकाई, डो.नं : 1/5/564/C, बालाजी कालनी, लक्ष्मी नारायण कल्याण मंडपम, तिरुपति - 517 502

Project Implementation Unit, D.No.1-5-564/C, Balaji Colony,

Opp. Lakshmi Narayana Kalyana Mandapam, Tirupati- 517 502, A.P.

Ph No : 0877-2245060, email : nhaitirupati@gmail.com, piutirupati@nhai.org



Annexure-10

Project Name: Construction of Four Laning Pileru - Kalur from km 55+900 To km 95+717 Section of NH-71 of Tirupati District in the State of Andhra Pradesh under Bharatmala Pariyojana (Package-II).

Online Proposal No.: FP/AP/ROAD/155825/2022

UNDERTAKING

Condition no.-7: It is certified that all the funds received from the User Agency under the project shall be transferred/deposited to CAMPA fund only through e-portal (<https://parivesh.nic.in/>)

(G.Venkateshwarlu)

Project Director,
PIU-Tirupati.



भारतीय राष्ट्रीय राजमार्ग प्राधिकरण

(सड़क परिवहन और राजमार्ग मंत्रालय, भारत सरकार)

National Highways Authority of India

(Ministry of Road Transport and Highways, Government of India)

परियोजना कार्यान्वयन इकाई, डो.नं : 1/5/564/C, बालाजी कालनी, लक्ष्मी नारायण कल्याण मंडपम, तिरुपति - 517 502

Project Implementation Unit, D.No.1-5-564/C, Balaji Colony,

Opp. Lakshmi Narayana Kalyana Mandapam, Tirupati- 517 502, A.P.

Ph No : 0877-2245060, email : nhaitirupati@gmail.com, piutirupati@nhai.org



Annexure-11

Project Name: Construction of Four Laning Pileru - Kalur from km 55+900 To km 95+717 Section of NH-71 of Tirupati District in the State of Andhra Pradesh under Bharatmala Pariyojana (Package-II).

Online Proposal No.: FP/AP/ROAD/155825/2022

UNDERTAKING

Condition no.-8: User Agency (UA) agrees to construct retaining walls and check walls wherever required by consulting the DFO concerned at the project cost considering the Topography and Technical viability as per IRC & MoRT&H Guidelines with approval of the Competent Authority.

(G.Venkateshwarlu)
Project Director,
PIU-Tirupati.



भारतीय राष्ट्रीय राजमार्ग प्राधिकरण
(सडक परिवहन और राजमार्ग मंत्रालय, भारत सरकार)
National Highways Authority of India
(Ministry of Road Transport and Highways, Government of India)



परियोजना कार्यान्वयन इकाई, डो.नं : 1/5/564/C, बालाजी कालनी, लक्ष्मी नारायण कल्याण मंडपम, तिरुपति - 517 502
Project Implementation Unit, D.No.1-5-564/C, Balaji Colony,
Opp. Lakshmi Narayana Kalyana Mandapam, Tirupati- 517 502, A.P.
Ph No : 0877-2245060, email : nhaitirupati@gmail.com, piutirupati@nhai.org

Annexure-12

Project Name: Construction of Four Laning Pileru - Kalur from km 55+900 To km 95+717
Section of NH-71 of Tirupati District in the State of Andhra Pradesh under Bharatmala
Pariyojana (Package-II).

Online Proposal No.: FP/AP/ROAD/155825/2022

UNDERTAKING

Condition no.-9: User Agency (UA) agrees that tree felling shall be carried out wherever
necessary under strict supervision of DFO concerned.

(G.Venkateshwarlu)
Project Director,
PIU-Tirupati.



भारतीय राष्ट्रीय राजमार्ग प्राधिकरण

(सड़क परिवहन और राजमार्ग मंत्रालय, भारत सरकार)
National Highways Authority of India
(Ministry of Road Transport and Highways, Government of India)



परियोजना कार्यान्वयन इकाई, डो.नं : 1/5/564/C, बालाजी कालनी, लक्ष्मी नारायण कल्याण मंडपम, तिरुपति - 517 502

Project Implementation Unit, D.No.1-5-564/C, Balaji Colony,
Opp. Lakshmi Narayana Kalyana Mandapam, Tirupati- 517 502, A.P.
Ph No : 0877-2245060, email : nhaitirupati@gmail.com, piutirupati@nhai.org

Annexure-13

Project Name: Construction of Four Laning Pileru - Kalur from km 55+900 To km 95+717
Section of NH-71 of Tirupati District in the State of Andhra Pradesh under Bharatmala
Pariyojana (Package-II).

Online Proposal No.: FP/AP/ROAD/155825/2022

UNDERTAKING

Condition no.-10: User Agency (UA) agrees that no additional/ new path shall be made during execution of the project.

(G.Venkateshwarlu)
Project Director,
PIU-Tirupati.



भारतीय राष्ट्रीय राजमार्ग प्राधिकरण
(सड़क परिवहन और राजमार्ग मंत्रालय, भारत सरकार)
National Highways Authority of India
(Ministry of Road Transport and Highways, Government of India)



परियोजना कार्यान्वयन इकाई, डी.नं : 1/5/564/C, बालाजी कालनी, लक्ष्मी नारायण कल्याण मंडपम, तिरुपति - 517 502
Project Implementation Unit, D.No.1-5-564/C, Balaji Colony,
Opp. Lakshmi Narayana Kalyana Mandapam, Tirupati- 517 502, A.P.
Ph No : 0877-2245060, email : nhaitirupati@gmail.com, piutirupati@nhai.org

Annexure-14

Project Name: Construction of Four Laning Pileru - Kalur from km 55+900 To km 95+717 Section of NH-71 of Tirupati District in the State of Andhra Pradesh under Bharatmala Pariyojana (Package-II).

Online Proposal No.: FP/AP/ROAD/155825/2022

UNDERTAKING

Condition no.-11 (a): User Agency (UA) agrees that there shall be a minimum elevated structure (animal underpass) length of 800m or more, out of 1100m of the proposed alignment section from Km.85+700 to Km 86+800.

(G.Venkateshwarlu)
Project Director,
PIU-Tirupati.



भारतीय राष्ट्रीय राजमार्ग प्राधिकरण
(सड़क परिवहन और राजमार्ग मंत्रालय, भारत सरकार)
National Highways Authority of India
(Ministry of Road Transport and Highways, Government of India)



परियोजना कार्यान्वयन इकाई, डो.नं : 1/5/564/C, बालाजी कालनी, लक्ष्मी नारायण कल्याण मंडपम, तिरुपति - 517 502
Project Implementation Unit, D.No.1-5-564/C, Balaji Colony,
Opp. Lakshmi Narayana Kalyana Mandapam, Tirupati- 517 502, A.P.
Ph No : 0877-2245060, email : nhaitirupati@gmail.com, piutirupati@nhai.org

Annexure-15

Project Name: Construction of Four Laning Pileru - Kalur from km 55+900 To km 95+717 Section of NH-71 of Tirupati District in the State of Andhra Pradesh under Bharatmala Pariyojana (Package-II).

Online Proposal No.: FP/AP/ROAD/155825/2022

UNDERTAKING

Condition no.-11 (b): User Agency (UA) agrees that chain link fencing shall be erected along the outer periphery of the road for the remaining 300m length to mitigate Human-Wildlife Conflict and to restrict the wildlife movement towards the road and regulate their movement towards the animal underpass for smooth passage of wild animals.

(G.Venkateshwarlu)
Project Director,
PIU-Tirupati.



भारतीय राष्ट्रीय राजमार्ग प्राधिकरण

(सडक परिवहन और राजमार्ग मंत्रालय, भारत सरकार)

National Highways Authority of India

(Ministry of Road Transport and Highways, Government of India)



परियोजना कर्यान्वयन इकाई, डो.नं : 1/5/564/C, बालाजी कालनी, लक्ष्मी नारायण कल्याण मंडपम, तिरुपति - 517 502

Project Implementation Unit, D.No.1-5-564/C, Balaji Colony,

Opp. Lakshmi Narayana Kalyana Mandapam, Tirupati- 517 502, A.P.

Ph No : 0877-2245060, email : nhaitirupati@gmail.com, piutirupati@nhai.org

Annexure-16

Project Name: Construction of Four Laning Pileru - Kalur from km 55+900 To km 95+717 Section of NH-71 of Tirupati District in the State of Andhra Pradesh under Bharatmala Pariyojana (Package-II).

Online Proposal No.: FP/AP/ROAD/155825/2022

UNDERTAKING

Condition no.-11 (c): User Agency (UA) agrees that the existing road from Police Training Centre to the take-off point of alignment (i.e. Km 85+700) shall be closed for traffic and handed over to Forest Department, after completion of the proposed 4-lane highway. Further, the cost for raising plantation shall also be borne by User Agency for which District Forest officer shall include said cost in the demand note of Compensatory Levies.

(G.Venkateshwarlu)

Project Director,
PIU-Tirupati.



भारतीय राष्ट्रीय राजमार्ग प्राधिकरण

(सडक परिवहन और राजमार्ग मंत्रालय, भारत सरकार)

National Highways Authority of India

(Ministry of Road Transport and Highways, Government of India)



परियोजना कर्यान्वयन इकाई, डो.नं : 1/5/564/C, बालाजी कालनी, लक्ष्मी नारायण कल्याण मंडपम, तिरुपति - 517 502

Project Implementation Unit, D.No.1-5-564/C, Balaji Colony,

Opp. Lakshmi Narayana Kalyana Mandapam, Tirupati- 517 502, A.P.

Ph No : 0877-2245060, email : nhaitirupati@gmail.com, piutirupati@nhai.org

Annexure-17

Project Name: Construction of Four Laning Pileru - Kalur from km 55+900 To km 95+717 Section of NH-71 of Tirupati District in the State of Andhra Pradesh under Bharatmala Pariyojana (Package-II).

Online Proposal No.: FP/AP/ROAD/155825/2022

UNDERTAKING

Condition no.-11 (d): User Agency (UA) agrees that necessary signages for attention of road commuters regarding the movement of wildlife will be placed on roadside at regular intervals.

(G.Venkateshwarlu)

Project Director,
PIU-Tirupati.



भारतीय राष्ट्रीय राजमार्ग प्राधिकरण

(सडक परिवहन और राजमार्ग मंत्रालय, भारत सरकार)

National Highways Authority of India

(Ministry of Road Transport and Highways, Government of India)

परियोजना कार्यान्वयन इकाई, डो.नं : 1/5/564/C, बालाजी कालनी, लक्ष्मी नारायण कल्याण मंडपम, तिरुपति - 517 502

Project Implementation Unit, D.No.1-5-564/C, Balaji Colony,

Opp. Lakshmi Narayana Kalyana Mandapam, Tirupati- 517 502, A.P.

Ph No : 0877-2245060, email : nhaitirupati@gmail.com, piutirupati@nhai.org



Annexure-18

Project Name: Construction of Four Laning Pileru - Kalur from km 55+900 To km 95+717 Section of NH-71 of Tirupati District in the State of Andhra Pradesh under Bharatmala Pariyojana (Package-II).

Online Proposal No.: FP/AP/ROAD/155825/2022

UNDERTAKING

Condition no.-12: Map of the elevated structure (proposed over a length of 800 m) is being designed and finalized with the approval of Competent Authority and shall be submitted to the RO Chennai/sub office Vijayawada for record purpose.

(G.Venkateshwarlu)

Project Director,
PIU-Tirupati.



भारतीय राष्ट्रीय राजमार्ग प्राधिकरण
(सड़क परिवहन और राजमार्ग मंत्रालय, भारत सरकार)
National Highways Authority of India
(Ministry of Road Transport and Highways, Government of India)



परियोजना कार्यान्वयन इकाई, डो.नं : 1/5/564/C, बालाजी कालनी, लक्ष्मी नारायण कल्याण मंडपम, तिरुपति - 517 502
Project Implementation Unit, D.No.1-5-564/C, Balaji Colony,
Opp. Lakshmi Narayana Kalyana Mandapam, Tirupati- 517 502, A.P.
Ph No : 0877-2245060, email : nhaitirupati@gmail.com, piutirupati@nhai.org

Annexure-19

Project Name: Construction of Four Laning Pileru - Kalur from km 55+900 To km 95+717 Section of NH-71 of Tirupati District in the State of Andhra Pradesh under Bharatmala Pariyojana (Package-II).

Online Proposai No.: FP/AP/ROAD/155825/2022

UNDERTAKING

Condition no.-13: User Agency (UA) agrees that the height of the elevated structure shall be as per the height prescribed by the WII and considering Topography and Technical viability as per IRC & MoRT&H Guidelines with the approval of Competent Authority.

(G.Venkateshwarlu)
Project Director,
PIU-Tirupati.



भारतीय राष्ट्रीय राजमार्ग प्राधिकरण

(सड़क परिवहन और राजमार्ग मंत्रालय, भारत सरकार)
National Highways Authority of India
(Ministry of Road Transport and Highways, Government of India)



परियोजना कार्यान्वयन इकाई, डो.नं : 1/5/564/C, बालाजी कालनी, लक्ष्मी नारायण कल्याण मंडपम, तिरुपति - 517 502

Project Implementation Unit, D.No.1-5-564/C, Balaji Colony,
Opp. Lakshmi Narayana Kalyana Mandapam, Tirupati- 517 502, A.P.
Ph No : 0877-2245060, email : nhaitirupati@gmail.com, piutirupati@nhai.org

Annexure-20

Project Name: Construction of Four Laning Pileru - Kalur from km 55+900 To km 95+717 Section of NH-71 of Tirupati District in the State of Andhra Pradesh under Bharatmala Pariyojana (Package-II).

Online Proposal No.: FP/AP/ROAD/155825/2022

UNDERTAKING

Condition no.-14: User Agency (UA) agrees to obtain prior approval of SC NBWL and the competent authority for the area falling in ESZ area.

(G.Venkateshwarlu)
Project Director,
PIU-Tirupati.



भारतीय राष्ट्रीय राजमार्ग प्राधिकरण

(सडक परिवहन और राजमार्ग मंत्रालय, भारत सरकार)

National Highways Authority of India

(Ministry of Road Transport and Highways, Government of India)

परियोजना कर्यान्वयन इकाई, डो.नं : 1/5/564/C, बालाजी कालनी, लक्ष्मी नारायण कल्याण मंडपम, तिरुपति - 517 502

Project implementation Unit, D.No.1-5-564/C, Balaji Colony,

Opp. Lakshmi Narayana Kalyana Mandapam, Tirupati- 517 502, A.P.

Ph No : 0877-2245060, email : nhaitirupati@gmail.com, piutirupati@nhai.org



Annexure-21

Project Name: Construction of Four Laning Pileru - Kalur from km 55+900 To km 95+717 Section of NH-71 of Tirupati District in the State of Andhra Pradesh under Bharatmala Pariyojana (Package-II).

Online Proposal No.: FP/AP/ROAD/155825/2022

UNDERTAKING

Condition no.-15: User Agency (UA) agrees to appraise the recommendation of the REC to the SC NBWL so as to finalize the mitigation measures as required for the field condition.

(G.Venkateshwarlu)

Project Director,
PIU-Tirupati.



भारतीय राष्ट्रीय राजमार्ग प्राधिकरण
(सडक परिवहन और राजमार्ग मंत्रालय, भारत सरकार)
National Highways Authority of India
(Ministry of Road Transport and Highways, Government of India)



परियोजना कार्यान्वयन इकाई, डो.नं : 1/5/564/C, बालाजी कालनी, लक्ष्मी नारायण कल्याण मंडपम, तिरुपति - 517 502

Project Implementation Unit, D.No.1-5-564/C, Balaji Colony,
Opp. Lakshmi Narayana Kalyana Mandapam, Tirupati- 517 502, A.P.
Ph No : 0877-2245060, email : nhaitirupati@gmail.com, piutirupati@nhai.org

Annexure-22

Project Name: Construction of Four Laning Pileru - Kalur from km 55+900 To km 95+717
Section of NH-71 of Tirupati District in the State of Andhra Pradesh under Bharatmala
Pariyojana (Package-II).

Online Proposal No.: FP/AP/ROAD/155825/2022

UNDERTAKING

Condition no.-16: User Agency (UA) agrees that construction of culverts/bridges, if any, over the natural streams/rivers/canals shall be done with the approval of Competent Authority in such a manner that it does not hamper the natural course of water, does not give rise to water-logging, and also does not hamper movement of wild animals considering the Topography and Technical viability as per IRC & MoRT&H Guidelines.


(G.Venkateshwarlu)
Project Director,
PIU-Tirupati.



भारतीय राष्ट्रीय राजमार्ग प्राधिकरण
(सड़क परिवहन और राजमार्ग मंत्रालय, भारत सरकार)
National Highways Authority of India
(Ministry of Road Transport and Highways, Government of India)



परियोजना कार्यान्वयन इकाई, डो.नं : 1/5/564/C, बालाजी कालनी, लक्ष्मी नारायण कल्याण मंडपम, तिरुपति - 517 502
Project Implementation Unit, D.No.1-5-564/C, Balaji Colony,
Opp. Lakshmi Narayana Kalyana Mandapam, Tirupati- 517 502, A.P.
Ph No : 0877-2245060, email : nhaitirupati@gmail.com, piutirupati@nhai.org

Annexure-23

Project Name: Construction of Four Laning Pileru - Kalur from km 55+900 To km 95+717
Section of NH-71 of Tirupati District in the State of Andhra Pradesh under Bharatmala
Pariyojana (Package-II).

Online Proposal No.: FP/AP/ROAD/155825/2022

UNDERTAKING

Condition no.-17: User Agency (UA) agrees that roadside cuttings and fillings which require engineering support as per the instructions of DFO concerned shall be provided considering the Topography and Technical viability as per IRC & MoRT&H Guidelines with the approval of Competent Authority.


(G.Venkateshwarlu)
Project Director,
PIU-Tirupati.



भारतीय राष्ट्रीय राजमार्ग प्राधिकरण
(सड़क परिवहन और राजमार्ग मंत्रालय, भारत सरकार)
National Highways Authority of India
(Ministry of Road Transport and Highways, Government of India)



परियोजना कार्यान्वयन इकाई, डी.नं : 1/5/564/C, बालाजी कालनी, लक्ष्मी नारायण कल्याण मंडपम, तिरुपति - 517 502
Project Implementation Unit, D.No.1-5-564/C, Balaji Colony,
Opp. Lakshmi Narayana Kalyana Mandapam, Tirupati- 517 502, A.P.
Ph No : 0877-2245060, email : nhaitirupati@gmail.com, piutirupati@nhai.org

Annexure-24

Project Name: Construction of Four Laning Pileru - Kalur from km 55+900 To km 95+717 Section of NH-71 of Tirupati District in the State of Andhra Pradesh under Bharatmala Pariyojana (Package-II).

Online Proposal No.: FP/AP/ROAD/155825/2022

UNDERTAKING

Condition no.-18: User Agency (UA) agrees that dug out material / overburden shall be dumped outside the forest area and storage of any material shall not be done in the forest area.


(G.Venkateshwarlu)
Project Director,
PIU-Tirupati.



भारतीय राष्ट्रीय राजमार्ग प्राधिकरण
(सडक परिवहन और राजमार्ग मंत्रालय, भारत सरकार)
National Highways Authority of India
(Ministry of Road Transport and Highways, Government of India)



परियोजना कार्यान्वयन इकाई, डो.नं : 1/5/564/C, बालाजी कालनी, लक्ष्मी नारायण कल्याण मंडपम, तिरुपति - 517 502
Project Implementation Unit, D.No.1-5-564/C, Balaji Colony,
Opp. Lakshmi Narayana Kalyana Mandapam, Tirupati- 517 502, A.P.
Ph No : 0877-2245060, email : nhaitirupati@gmail.com, piutirupati@nhai.org

Annexure-25

Project Name: Construction of Four Laning Pileru - Kalur from km 55+900 To km 95+717 Section of NH-71 of Tirupati District in the State of Andhra Pradesh under Bharatmala Pariyojana (Package-II).

Online Proposal No.: FP/AP/ROAD/155825/2022

UNDERTAKING

Condition no.-19: User Agency (UA) agrees that the layout plan of the proposal shall not be changed without the prior approval of the Central Government.


(G.Venkateshwarlu)
Project Director,
PIU-Tirupati.



भारतीय राष्ट्रीय राजमार्ग प्राधिकरण

(सडक परिवहन और राजमार्ग मंत्रालय, भारत सरकार)

National Highways Authority of India

(Ministry of Road Transport and Highways, Government of India)

परियोजना कर्यान्वयन इकाई, डो.नं : 1/5/564/C, बालाजी कालनी, लक्ष्मी नारायण कल्याण मंडपम, तिरुपति - 517 502

Project Implementation Unit, D.No.1-5-564/C, Balaji Colony,

Opp. Lakshmi Narayana Kalyana Mandapam, Tirupati- 517 502, A.P.

Ph No : 0877-2245060, email : nhaitirupati@gmail.com, piutirupati@nhai.org



Annexure-26

Project Name: Construction of Four Laning Pileru - Kalur from km 55+900 To km 95+717 Section of NH-71 of Tirupati District in the State of Andhra Pradesh under Bharatmala Pariyojana (Package-II).

Online Proposal No.: FP/AP/ROAD/155825/2022

UNDERTAKING

Condition no.-20: User Agency (UA) agrees to provide fire wood preferably alternate fuel to labourers working at the site to avoid damage/tree felling and no labour camp shall be established inside the forest area.


(G.Venkateshwarlu)
Project Director,
PIU-Tirupati.



भारतीय राष्ट्रीय राजमार्ग प्राधिकरण
(सड़क परिवहन और राजमार्ग मंत्रालय, भारत सरकार)
National Highways Authority of India
(Ministry of Road Transport and Highways, Government of India)



परियोजना कार्यान्वयन इकाई, डी.नं : 1/5/564/C, बालाजी कालनी, लक्ष्मी नारायण कल्याण मंडपम, तिरुपति - 517 502
Project Implementation Unit, D.No.1-5-564/C, Balaji Colony,
Opp. Lakshmi Narayana Kalyana Mandapam, Tirupati- 517 502, A.P.
Ph No : 0877-2245060, email : nhaitirupati@gmail.com, piutirupati@nhai.org

Annexure-27

Project Name: Construction of Four Laning Pileru - Kalur from km 55+900 To km 95+717 Section of NH-71 of Tirupati District in the State of Andhra Pradesh under Bharatmala Pariyojana (Package-II).

Online Proposal No.: FP/AP/ROAD/155825/2022

UNDERTAKING

Condition no.-21: User Agency (UA) agrees that disturbance shall be kept minimum by creating labour camps outside the forest area as far as possible and it shall be the responsibility of the User Agency to ensure that the labourers & staff engaged in execution of work do not destruct nearby forest flora & fauna.


(G.Venkateshwarlu)
Project Director,
PIU-Tirupati.



भारतीय राष्ट्रीय राजमार्ग प्राधिकरण
(सडक परिवहन और राजमार्ग मंत्रालय, भारत सरकार)
National Highways Authority of India
(Ministry of Road Transport and Highways, Government of India)



परियोजना कार्यान्वयन इकाई, डो.नं : 1/5/564/C, बालाजी कालनी, लक्ष्मी नारायण कल्याण मंडपम, तिरुपति - 517 502
Project Implementation Unit, D.No.1-5-564/C, Balaji Colony,
Opp. Lakshmi Narayana Kalyana Mandapam, Tirupati- 517 502, A.P.
Ph No : 0877-2245060, email : nhaitirupati@gmail.com, piutirupati@nhai.org

Annexure-28

Project Name: Construction of Four Laning Pileru - Kalur from km 55+900 To km 95+717 Section of NH-71 of Tirupati District in the State of Andhra Pradesh under Bharatmala Pariyojana (Package-II).

Online Proposal No.: FP/AP/ROAD/155825/2022

UNDERTAKING

Condition no.-22: User Agency (UA) agrees that the total forest area utilized for the project shall not exceed 45.19 Ha and the forest area diverted shall not be used for any purpose other than those shown in the diversion proposal.


(G.Venkateshwarlu)
Project Director,
PIU-Tirupati.



भारतीय राष्ट्रीय राजमार्ग प्राधिकरण
(सड़क परिवहन और राजमार्ग मंत्रालय, भारत सरकार)
National Highways Authority of India
(Ministry of Road Transport and Highways, Government of India)



परियोजना कार्यान्वयन इकाई, डी.नं : 1/5/564/C, बालाजी कालनी, लक्ष्मी नारायण कल्याण मंडपम, तिरुपति - 517 502
Project Implementation Unit, D.No.1-5-564/C, Balaji Colony,
Opp. Lakshmi Narayana Kalyana Mandapam, Tirupati- 517 502, A.P.
Ph No : 0877-2245060, email : nhaitirupati@gmail.com, piutirupati@nhai.org

Annexure-29

Project Name: Construction of Four Laning Pileru - Kalur from km 55+900 To km 95+717 Section of NH-71 of Tirupati District in the State of Andhra Pradesh under Bharatmala Pariyojana (Package-II).

Online Proposal No.: FP/AP/ROAD/155825/2022

UNDERTAKING

Condition no.-23: User Agency (UA) agrees that the forest land proposed for diversion shall under no circumstances be transferred or sublet to any other agency, department or person without prior approval of the Central Government.


(G.Venkateshwarlu)
Project Director,
PIU-Tirupati.



भारतीय राष्ट्रीय राजमार्ग प्राधिकरण

(सडक परिवहन और राजमार्ग मंत्रालय, भारत सरकार)

National Highways Authority of India

(Ministry of Road Transport and Highways, Government of India)

परियोजना कर्यान्वयन इकाई, डो.नं : 1/5/564/C, बालाजी कालनी, लक्ष्मी नारायण कल्याण मंडपम, तिरुपति - 517 502

Project Implementation Unit, D.No.1-5-564/C, Balaji Colony,

Opp. Lakshmi Narayana Kalyana Mandapam, Tirupati- 517 502, A.P.

Ph No : 0877-2245060, email : nhaitirupati@gmail.com, piutirupati@nhai.org



Annexure-30

Project Name: Construction of Four Laning Pileru - Kalur from km 55+900 To km 95+717 Section of NH-71 of Tirupati District in the State of Andhra Pradesh under Bharatmala Pariyojana (Package-II).

Online Proposal No.: FP/AP/ROAD/155825/2022

UNDERTAKING

Condition no.-24: User Agency (UA) agrees to ensure compliance to provisions of all Acts, Rules, Regulations and Guidelines, for the time being in force, as applicable to the project.

(G.Venkateshwarlu)

Project Director,
PIU-Tirupati.



भारतीय राष्ट्रीय राजमार्ग प्राधिकरण
(सडक परिवहन और राजमार्ग मंत्रालय, भारत सरकार)
National Highways Authority of India
(Ministry of Road Transport and Highways, Government of India)



परियोजना कर्यान्वयन इकाई, डो.नं : 1/5/564/C, बालाजी कालनी, लक्ष्मी नारायण कल्याण मंडपम, तिरुपति - 517 502

Project Implementation Unit, D.No.1-5-564/C, Balaji Colony,
Opp. Lakshmi Narayana Kalyana Mandapam, Tirupati- 517 502, A.P.
Ph No : 0877-2245060, email : nhaitirupati@gmail.com, piutirupati@nhai.org

Annexure-31

Project Name: Construction of Four Laning Pileru - Kalur from km 55+900 To km 95+717 Section of NH-71 of Tirupati District in the State of Andhra Pradesh under Bharatmala Pariyojana (Package-II).

Online Proposal No.: FP/AP/ROAD/155825/2022

UNDERTAKING

Condition no.-25: User Agency (UA) agrees to comply with any other conditions that the Central Government or DDG, RO, Chennai may impose from time to time in the interest of afforestation, conservation and management of flora and fauna in the area.

(G.Venkateshwarlu)
Project Director,
PIU-Tirupati.



भारतीय राष्ट्रीय राजमार्ग प्राधिकरण

(सडक परिवहन और राजमार्ग मंत्रालय, भारत सरकार)
National Highways Authority of India
(Ministry of Road Transport and Highways, Government of India)



परियोजना कार्यान्वयन इकाई, डो.नं : 1/5/564/C, बालाजी कालनी, लक्ष्मी नारायण कल्याण मंडपम, तिरुपति - 517 502

Project Implementation Unit, D.No.1-5-564/C, Balaji Colony,
Opp. Lakshmi Narayana Kalyana Mandapam, Tirupati- 517 502, A.P.
Ph No : 0877-2245060, email : nhaitirupati@gmail.com, piutirupati@nhai.org

Annexure-32

Project Name: Construction of Four Laning Pileru - Kalur from km 55+900 To km 95+717 Section of NH-71 of Tirupati District in the State of Andhra Pradesh under Bharatmala Pariyojana (Package-II).

Online Proposal No.: FP/AP/ROAD/155825/2022

UNDERTAKING

Condition no.-26: User Agency (UA) agrees that in the event of failure to comply with any of the above conditions the user agency is liable for penal action as provisions of rules/guidelines made under FCA, 1980.

(G.Venkateshwarlu)
Project Director,
PIU-Tirupati.

1100



भारतीय राष्ट्रीय राजमार्ग प्राधिकरण
(सड़क परिवहन और राजमार्ग मंत्रालय, भारत सरकार)
National Highways Authority of India
(Ministry of Road Transport and Highways, Government of India)



परियोजना कार्यान्वयन इकाई, डी.नं. : 1/5/564/C, बालाजी कालनी, लक्ष्मी नारायण कल्याण मंडपम, तिरुपति - 517 502

Project Implementation Unit, D.No.1-5-564/C, Balaji Colony,
Opp. Lakshmi Narayana Kalyana Mandapam, Tirupati- 517 502, A.P.
Ph No : 0877-2245060, email : nhaitirupati@gmail.com, piutirupati@nhai.org

Ref.: NHAI/PIU-TPT/070PK-02/2023-24/1233

Dated 10.10.2023

To

The District Collector & Magistrate, Tirupati District.	The Joint Collector & CALA, Tirupati District.	The Revenue Divisional Officer, Tirupati, Tirupati District.	The District Forest Officer, Tirupati.
The Forest Range Officer, Chamala Range, Tirupati District.	The Environmental Engineer, A.P. Pollution Control Board, Regional Office, Tirupati - 517502.	The District Panchayat Office, Tirupati District.	The Chairman, Zilla Parishad, Chittoor.
The Tahsildar, Chandragiri Mandal, Tirupati District.	The Tahsildar, Chinnagottigallu Mandal, Tirupati District.	The Mandal Parishad Development Officer, Chinnagottigallu Mandal, Tirupati District.	The Mandal Parishad Development Officer, Chandragiri Mandal, Tirupati District.

Sub: Diversion of 45.19 ha of forest land in Compartment nos. 45 & 46 of Bhakrapet Beat, Bhakrapet RF and Compartment nos. 49, 50, 52 & 53 of Nagapatla RF, SVN P Chamala Range, Tirupati WL Division for construction of four laning of Pileru-Kalur road from Km 55+900 to Km 95+717 in Tirupati in favour of the Project Director, NHAI, PIU-Tirupati - Communicating the In-Principle approval of Stage-I Forest Clearance for display in the offices for 30 days - Reg.

Ref: (i) MOEF&CC Letter No.4-APA207/2023-VIJ/1300 dated 25.09.2023
(ii) PCCF (HOFF), MangalagiriLr. No. EFS02-15034/4/2021-FCA SEC-PCCF/FCA-1, dated 08.10.2023

Sir,

Please find enclosed herewith copy of in-principle approval of Stage-I Forest Clearance for diversion of 45.19 Ha in Tirupati district accorded by the Assistant Inspector General of Forests (Central), Government of India vide reference (i) cited.

2. Further, PCCF vide reference (ii) above, the Prl. Chief Conservator of Forests, Mangalagiri requested to comply with the following in accordance with the Government of India instructions issued in F. No. 7-23/2012-FC, dated 24.07.2013 communicated in PCCF & HOFF, A.P., Guntur Ref. No. 45921/2001-F4, dated 23.08.2013 and publish the orders at the cost of the project proponent.

Contd.,

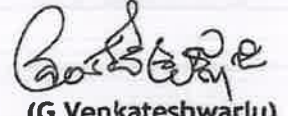
1/21/

- (i) Publish the entire forest clearances granted in verbatim along with the conditions and safe-guards imposed by the Central Government in two widely circulated daily newspapers, one in vernacular language and the other in English language, so as to make people aware of the permission granted to the project proponent for use of forest land for non-forest purposes.
- (ii) The copies of the Forest Clearance should also be submitted to the Heads of local bodies, Panchayats and Municipal Bodies by the project proponents in addition to the relevant offices of the Government who in turn has to display the same for 30 days.

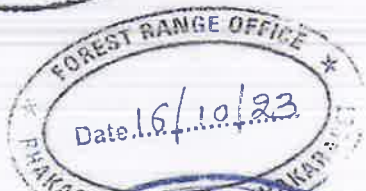
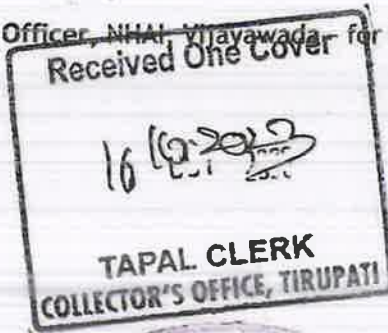
3. In this regard, you are requested to display the same in your offices for a period of thirty (30) days for publicity to the local public.

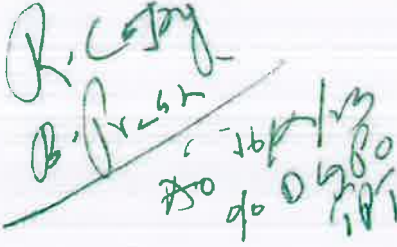
Encl: As above.

Yours faithfully,



(G.Venkateshwarlu)
DGM(T) & Project Director,
PIU - Tirupati.





MANDAL PARISHAD DEVELOPMENT OFFICER
MANDAL PRAJA PARISHAD
CHINNAGOTTIGALLU



भारतीय राष्ट्रीय राजमार्ग प्राधिकरण
(सडक परिवहन और राजमार्ग मंत्रालय, भारत सरकार)
National Highways Authority of India
(Ministry of Road Transport and Highways, Government of India)



परियोजना कार्यान्वयन इकाई, डी.नं : 1/5/564/C, बालाजी कालनी, लक्ष्मी नारायण कल्याण मंडपम, तिरुपति - 517 502

Project Implementation Unit, D.No.1-5-564/C, Balaji Colony,
Opp. Lakshmi Narayana Kalyana Mandapam, Tirupati- 517 502, A.P.
Ph No : 0877-2245060, email : nhaitirupati@gmail.com, piutirupati@nhai.org

Ref.: NHAI/PIU-TPT/070PK-02/2023-24/2191

Date: 28.02.2024

To

**The District Forest Officer,
Forest Department,
Tirupati.**

Sub: Diversion of 45.19 Ha of Forest land in Comp Nos 45&46 of Bhakarapet beat, Bhakarapet RF and Comp Nos 49,50,52&53 of Nagapatla RF, SVNP Chamala Range of Tirupati division for construction of four laning of Pileru to Kalur section of NH 71 from Km 55+900 to Km 95+717 - Tree extraction charges in form of Demand Draft - Submitted - Reg.

Ref: (i) DFO, Tirupati Letter No. 1437/2021/TO dated 13.12.2023
(ii) This office Letter No. NHAI/PIU-TPT/070PK-02/2023-24/1959 dated 31.01.2024

Sir,


Please find the reference cited (i) above upon Stage-I approval for the subject project for an extent of 45.19 Ha, the District Forest Officer, Tirupati furnished the demand notice for payment of Compensatory Afforestation levies, NPV and tree extraction charges.

2. This office vide reference cited (ii) above already informed that on 25.01.2024, the requisite amount of Rs. 18,36,94,600/- in CAMPA account vide UTR No. CNRBR52024012572501011 towards CA levies and NPV.

3. Now, as mentioned in DFO letter, Demand drafts towards tree extraction charges have been generated in favour of the District Forest Officer, Tirupati with bearing numbers 291444 & 291445 dated 27.02.2024 of Canara Bank, Tirupati for an amount of Rs 1,00,28,500/- (99,00,000/- + 1,28,500/-) are herewith enclosed for your reference.

Yours faithfully,

Encl: (2 No's Original DDs with bearing nos
291444 & 291445 dated 27.02.2024)


(G. Venkateshwarlu)
DGM (T)&Project Director,
Tirupati.

Copy to: (i) RO, NHAI Vijayawada - for kind information.
(ii) PCCF, Mangalagiri - for kind information.



Canara Bank
 DISTRICT FOREST OFFICER (M/R PALI BRANCH)
 TIRUPATI M R PALI BRANCH, CHITTOOR-517502 (ANDHRA PRADESH)
 056113005816 291445
 Valid for three months only from the date of instrument
 37022024
 CB
 On Demand Pay
 NINETY NINE LAKH ONLY
 ₹
 For Value Received
 PURCHASER'S NAME: MHAI TAX ACCOUNT TPTY
 *****NOT OVER RS.99,00,000.00
 कृपे केनर बैंक For Canara Bank
 कनेरा बैंक Canara Bank
 TIRUPATI MAIN BRANCH
 NAAB
 OMAHES BRANCH 0000001
 गुनि राजशेखर राजु
 GUNI RAJASEKHAR RAJU
 इ.अ.सं / S.P. No. 74312
 वेकटा सूर्यनारायण
 VENKATA SURYANARAYANA K
 इ.अ.सं / S.P. No. 31025
 291445 5170150051

Canara Bank
 TIRUPATI M R PALI BRANCH, CHITTOOR-517502 (ANDHRA PRADESH)
 056113005816 291445
 Valid for three months only from the date of instrument
 37022024
 CB
 On Demand Pay
 ONE LAKH TWENTY EIGHT THOUSAND FIVE HUNDRED ONLY
 ₹
 For Value Received
 PURCHASER'S NAME: MHAI TAX ACCOUNT TPTY
 *****NOT OVER RS.1,28,900.00
 कृपे केनर बैंक For Canara Bank
 कनेरा बैंक Canara Bank
 TIRUPATI MAIN BRANCH
 NAAB
 OMAHES BRANCH 0000001
 गुनि राजशेखर राजु
 GUNI RAJASEKHAR RAJU
 इ.अ.सं / S.P. No. 74312
 वेकटा सूर्यनारायण
 VENKATA SURYANARAYANA K
 इ.अ.सं / S.P. No. 31025
 291445 5170150051