

Rc.No. 36/AEE/PMGSY/ 2023
Date. 29.01.2024.

**O/o the Executive Engineer,
PIU Division, Parvathipuram.**

From
Sri.M.V.R.Krishnaji, B.Tech., M.Sc, M.Phil., Ph.D.,
Executive Engineer,
PIU Division,
Parvathipuram.

To
The District Forest Officer,
Parvathipuram Manyam District.

Sri,

Sub:- PIU Division, Parvathipuram – PMGSY – Road from Vetaganivalasa to Thangalam in Pachipenta Mandal in Parvathipuram Manyam District – Proposal for diversion of 3.37Ha of forest Land – Compliance report submitted for stage-II approval – Regarding.

Ref:- 1. F.No.4-APB170/2022-VIJ/398,Dated:07.06.2022 , of Government of India, Ministry of Environment,Forests & Climate change,IRO,Vijayawada.
2.Rc.No.2345/2020/S4.Dt:07.07.2022,of District Forest Officer,Vizianagaram.
3.Rc.No.352/2020/AE1/RCPLWE,Dt:28.01.2023,of Executive Engineer, PIU Parvathipuram.

It is submitted that the Government of Andhra Pradesh has accorded stage-I approval for diversion of 3.37Ha of Forest Land vide reference 1st cited for providing road from Vetaganivalasa to Thangalam in Pachipenta Mandal in Parvathipuram Manyam District passing through Forest Land to a length of 4.771Km in favour of Executive Engineer, PR(PIU) Parvathipuram with certain conditions stipulated therein and requested to furnish the compliance report for according final approval for the project.

In the reference 3rd cited, the condition -wise compliance report on the conditions stipulated by the Government vide reference 1st cited was already submitted along with original chalan towards NPV and copy of online report of payment Made.

In the reference 2nd cited, it was instructed to publish the entire forest clearance granted in stage-I along with the condition imposed by the central Government in two daily newspapers, one in vernacular language and another English language. It is also instructed, that the copies of forest clearance should also be submitted to the hands of local bodies, gram panchayats, who in turn have to display the same.

In response to the above instructions, it is submitted that the forest clearance accorded in stage-I along with conditions were published in Hindu Daily paper in English on 23.07.2022 and Sakshi Daily paper in Telugu on 23.07.2022. copies of the paper clipping are here with enclosed.

The condition wise compliance report is as follows.

SL.No.	Conditions stipulated in Stage-II approval	Compliance on the conditions
i)	Legal status of the diverted forest land shall remain unchanged.	The legal status is not Changed.
ii)	Demarcation of the proposed forest area shall be carried out by erecting 4 feet high cement concrete pillars duly numbered at an interval of 20 meters at the cost of the User Agency.	The user agency has erected cement concrete pillars at an interval of 20 meters. Photos enclosed.
iii)	The State Forest Department shall carryout plantation and its maintenance over an extent of 3.37 Ha of nonforest area identified in survey No. 108 of Peddakandepalli village in S.Kota mandal, at the cost of the User Agency	As per demand, Rs. 29,03,000/- paid to the Forest department for Raising and Maintenance of Compensatory afforestation plantation and NPV amount. Copy of Challan is enclosed.
iv	As per the Google images, it appears that the non forest area identified for CA purpose is having good vegetation, hence, in case, if not possible to plant required numbers i.e. 1000 plants/ ha, the State Forest Department may carryout balance plantation in the nearby suitable degraded forest area. Details of such degraded forest area i.e. map, kml file etc shall be submitted along with the compliance report and same may also be uploaded in the web portal.	Not Applicable
v	The Non forest area identified for CA purpose and CA scheme shall not be changed without prior approval of the Central Government. The CA land shall be demarcated properly and local villagers are adequately sensitized regarding the transfer of this parcel of land to Forest Department so as to avoid encroachments	The Non forest area identified for CA purpose and CA scheme has not changed without prior approval of the Central Government.
vi	Entire non-forest land identified over an extent of 3.77 ha in survey No108 of pedakanapalli village, S.Kota mandal for raising compensatory afforestation shall be transferred and mutated in favour of the State Forest Department and shall notified as RF/ PF before issue of the Stage – II clearance. Copy of such notification shall be submitted along with the compliance report.	Entire non-forest land identified over an extent of 3.77 Ha in survey No.108 of pedakanapalli village, S.Kota mandal for raising compensatory afforestation has been transferred and mutated in favor of the State Forest Department by Revenue Department.
4vii	The State Government shall charge the Net Present Value (NPV) of the diverted forest land from the User Agency as per the orders of the Hon'ble Supreme Court, dated.28-03-2008 and 09-05-2008 in IA Nos. 826 in 566 with related IAs in Writ Petition (Civil) No.202 of 1995 and	As per demand an amount of Rs.5894575/- paid to Forest department to CAMPA Account, Lodhi Branch, NewDelhi. Copy of challan is enclosed.

	Ministry's guideline No. 5-3/2011-FC(Vol.I) dated 06.01.2022 and clarification issued vide letter dated 19.01.2022.	
viii	Additional amount of the Net Present Value (NPV) of the diverted forest land if any, becoming due after revision of the same by the Hon'ble Supreme Court of India in future, shall be charged by the State Government from the User Agency. The User Agency shall furnish an undertaking to this effect.	The user agency has furnished an undertaking to this effect
iX	All the funds received from the User Agency under the project shall be transferred / deposited to CAMPA fund only through e-portal (https://parivesh.nic.in)	NPV and Compensatory afforestation charges paid to Forest department CAMPA account, Lodhi branch, NewDelhi.
X	No tree felling shall be carried out in the diverted forest area	The user agency has furnished an undertaking to this effect.
Xi	Proper SMC works may be carried out, wherever required by the Forest Department to minimize / check erosion at the cost of the User Agency.	The user agency has furnished an undertaking to this effect.
Xii	The User Agency shall construct retaining walls and check walls wherever required, by consulting the DFO concerned, at the project cost	The user agency has furnished an undertaking to this effect.
Xiii	Construction of culverts / bridges, if any, over the natural streams / rivers / canals shall be done in such a manner that it does not hamper the natural course of water does not give rise to water – logging and also does not hamper movement of wild animals.	The user agency has furnished an undertaking to this effect.
Xiv	Roadside cuttings and fillings which require engineering support shall be provided as per the instructions of the DFO concerned so as to stabilize the soil.	The user agency has furnished an undertaking to this effect.
xv	The dug out material / overburden shall be dumped outside the forest area. Storage of any material shall not be done in the forest area.	The user agency has furnished an undertaking to this effect.
xvi	The layout plan of the proposal shall not be changed without the prior approval of the Central Government	The layout plan of the proposal has not changed.

xvii	The User Agency shall provide fire wood preferably alternate fuel to labourers working at the site to avoid damage / tree felling and no labour camp shall be established inside the forest area.	The User Agency has provided fire wood preferably alternate fuel to labourers working at the site to avoid damage / tree felling and no labour camp established inside the forest area.
xviii	Disturbance shall be kept minimum by creating labour camps outside the forest area as far as possible and it shall be the responsibility of the User Agency to ensure that the labourers & staff engaged in execution of work do not destruct nearby forest flora & fauna.	Disturbance has been kept minimum by creating labour camps outside the forest area as far as possible and user agency ensure that the labourers & staff engaged in execution of work had not destructed nearby forest flora & fauna.
xix	The total forest area utilized for the project shall not exceed 2.75 Ha.and the forest area diverted shall not be used for any purpose other than those shown in the diversion proposal. The User Agency shall furnish an undertaking to this effect.,	The user agency has furnished an undertaking to this effect
xx	The forest land proposed for diversion shall under no circumstances be transferred or subject to any other agency, department or person without prior approval of the Central Government	The user agency has furnished an undertaking to this effect
xxi	No additional or new path will be constructed inside the forest area for transportation of construction materials for execution of the project work	No additional or new path was constructed inside the forest area for transportation of construction materials for execution of the project work
xxii	The User Agency and the State Government shall ensure compliance to provisions of the all Acts, Rules, Regulations and Guidelines, for the time being in force, as applicable to the project.	The User Agency and the State Government ensure compliance to provisions of the all Acts, Rules, Regulations and Guidelines, for the time being in force, as applicable to the project.
xxiii	Any other conditions that the Central Government or Regional Officer (Central) of Integrated Regional Office, Vijayawada may impose from time to time in the interest of afforestation, conservation and management of flora and fauna in the area, shall be complied by the User Agency	Any other conditions that the Central Government or Regional Officer (Central) of Integrated Regional Office, Vijayawada may impose from time to time in the interest of afforestation, conservation and management of flora and fauna in the area, will be complied by the User Agency
xxiv	In the event failure to comply with any of the above conditions the User Agency is liable for	The user agency has furnished an undertaking to this effect

	penal action as per the provisions under rules / guidelines issued under FCA, 1980	
xxv	The State Government shall process and submit compliance report on the above conditions through online(https://parivesh.nic.in)	The State Government has processed and submitted the compliance report on the above conditions through online(https://parivesh.nic.in)

Copies of forest clearance accorded in stage-I were also submitted to the heads of Garisiguddi and Tangalam Gram Panchayats. Copies of certificates issued by the panchayat secretaries are here with enclosed.

In this connection, I request the District Forest Officer, Parvathipuram Manyam, to kindly accord stage-II forest clearance for the above work at an early date, as the required conditions attended by the user agency.

- Encl:-
1. Copy of challan.
 2. Paper clippings in English and Telugu.
 3. Boundary pillars photo
 4. Copies of certificate issued by Panchayat Secretaries.
 5. Copy of Stage-I approval accorded.
 6. Copy of Working Permission Accorded.
 7. Copy of Mutation Certificate.

Yours faithfully

[Handwritten Signature]
 Executive Engineer,
 PIU, Parvathipuram.
[Date: 29/10/24]

Copy submitted to the Superintending Engineer, PR Circle, Vizianagaram for favour of information.

Copy submitted to the Engineer-In-Chief, PR, PMGSY Vijayawada for favour of information.

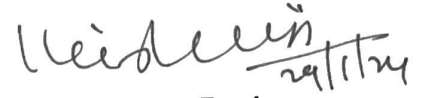
Copy submitted to the District Collector, Parvathipuram Manyam for favour of information.

Government of Andhra Pradesh
Panchayt Raj Engineering Department
Office of the Executive Engineer, PIU Division, Parvathipuram

UNDERTAKING IN RESPECT OF NO TREE FELLING

We, Panchayat Raj Engineering Department hereby undertake that no tree felling was carried out in the diverted forest area for the work "**Providing B.T road from Vetaganivalasa -Thanglam**" in Pachipenta Mandal through 3.37 Hectares forest land under **Parvathipuram Forest Division**.

Date: 20 .01.2024
Place: Parvathipuram


Executive Engineer
PIU Parvathipuram
20/01/24

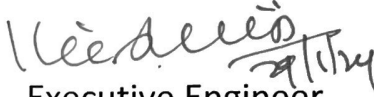
Government of Andhra Pradesh
Panchayat Raj Engineering Department
Office of the Executive Engineer, PIU Division, Parvathipuram

UNDERTAKING IN RESPECT OF ADDITIONAL NPV

We, Panchayat Raj Engineering Department hereby undertake to pay Additional Amount of Net Present Value (NPV) of the diverted forest land if any, becoming due after revision of the same by the Hon'ble Supreme Court of India in future, shall be charged by the State Government from the User Agency for the work "**Road from Vetaganivalasa - Thanglam** " of Pachipenta Mandal in Parvathipuram Manyam District through 3.37 Hectares forest land under Parvathipuram Forest Division.

Date: 20 .01.2024.

Place: Parvathipuram


Executive Engineer
PIU Parvathipuram.
20/01/24


Government of Andhra Pradesh
Panchayat Raj Engineering Department
Office of the Executive Engineer, PIU Division, Parvathipuram

UNDERTAKING IN RESPECT OF SMC WORKS

We, Panchayat Raj Engineering Department hereby undertake that proper SMC works were carried out, wherever required by the Forest Department to minimize / check erosion at the cost of the user agency for the work "**Road from Vetaganivalasa -Thanglam**", of Pachipenta Mandal of Parvathipuram Manyam District through **3.37 Hectares forest land** under Parvathipuram Forest Division.

Date: 20 .01.2024.

Place: Parvathipuram


Executive Engineer
PIU Parvathipuram
29/01/24

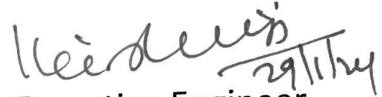
Government of Andhra Pradesh
Panchayat Raj Engineering Department
Office of the Executive Engineer, PIU Division, Parvathipuram

UNDERTAKING IN RESPECT OF CONSTRUCTION OF RETAINING WALLS

We, Panchayat Raj Engineering Department hereby undertake that, the user agency will construct retaining wall and check walls wherever required, by consulting the District Forest Officer, Vizianagaram at the project cost for the work "**Road from Vetaganivalasa- Thanglam**" of Pachipenta Mandal of Parvathipuram Manyam District through **3.37 Hectares forest land** under **Parvathipuram Forest Division.**

Date: 29.01.2024.

Place: Parvathipuram


Executive Engineer
PIU, Parvathipuram
29/01/24

Government of Andhra Pradesh
Panchayat Raj Engineering Department
Office of the Executive Engineer, PIU Division, Parvathipuram

UNDERTAKING IN RESPECT OF CONSTRUCTION OF CULVERTS/ BRIDGES

We, Panchayat Raj Engineering Department hereby undertake that, construction of culverts / bridges if any, over the natural streams/ rivers/ canals will be done in such a manner that it does not hamper the natural course of water does not give rise to water logging and also does not hamper of wild animals for the work "**Road from Vetaganivalasa - Thanglam**", of Pachipenta Mandal **through 3.37 Hectares forest land** under **Parvathipuram Forest Division**.

Date: 20 .01.2024.

Place: Parvathipuram

Wisluin
29/1/24
Executive Engineer
PIU Parvathipuram
29/1/24

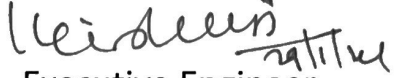
Government of Andhra Pradesh
Panchayat Raj Engineering Department
Office of the Executive Engineer, PIU Division, Parvathipuram

UNDERTAKING IN RESPECT OF ROAD SIDE CUTTING AND FILLING

We, Panchayat Raj Engineering Department hereby undertake that, roadside cuttings and fillings which require engineering support provided as per the instructions of the District Forest Officer, Parvatipuram so as to stabilize the soil for the work " **Road from Vetaganivalasa - Thanglam** " of Pachipenta Mandal **through 3.37 Hectares forest land** under **Parvathipuram Forest Division.**

Date: 29.01.2024.

Place: Parvathipuram


Executive Engineer
PIU Parvathipuram
29/01/24

Government of Andhra Pradesh
Panchayat Raj Engineering Department
Office of the Executive Engineer, PIU Division, Parvathipuram

UNDERTAKING IN RESPECT OF DUG CUT MATERIAL

We, Panchayat Raj Engineering Department hereby undertake that, the dugout material/over burden will be dumped outside the forest area. Storage of any material will not be done in the forest area for the work "**Road from Vetaganivalasa - Thanglam**" of Pachipenta Mandal through **3.37 Hectares forest land** under **Parvathipuram Forest Division**.

Date: 29.01.2024.

Place: Parvathipuram


29/01/24

Executive Engineer

PIU Parvathipuram
29/01/24

Government of Andhra Pradesh
Panchayat Raj Engineering Department
Office of the Executive Engineer, PIU Division, Parvathipuram

UNDERTAKING IN RESPECT OF UTILIZATION OF FOREST AREA

We, Panchayat Raj Engineering Department hereby undertake that, the total forest area utilized for the project will not exceed 2.75 Ha. And the forest area diverted will not be used for any purpose other than those shown in the diversion proposal for the work "**Road from Vetaganivalasa-Thanglam**" of **Pachipenta Mandal through 3.37 Hectares forest land under Parvathipuram Forest Division.**

Date: 29.01.2024.
Place: Parvathipuram


U. S. S. S.
Executive Engineer
PIU Parvathipuram
29/01/24

Government of Andhra Pradesh
Panchayat Raj Engineering Department
Office of the Executive Engineer, PIU Division, Parvathipuram

UNDERTAKING IN RESPECT OF TRANSFER OF DIVERTED LAND

We, Panchayat Raj Engineering Department hereby undertake that, the forest land proposed for diversion, will under no circumstances be transferred or subject to any other agency, department or person without prior approval of the Central Government for the work "**Road from Vetaganivalasa - Thanglam**", of Pachipenta Mandal through **3.37 Hectares forest land** under **Parvathipuram Forest Division**.

Date: 20 .01.2024.
Place: Parvathipuram



Executive Engineer
PIU Parvathipuram
29/01/24

Government of Andhra Pradesh
Panchayat Raj Engineering Department
Office of the Executive Engineer, PIU Division, Parvathipuram

UNDERTAKING IN RESPECT OF FAILURE OF CONDITIONS


We, Panchayat Raj Engineering Department hereby undertake that, in the even of failure to comply with any of the above conditions the User Agency is liable for penal action as per the provisions under rules/guidelines issued under FCA, 1980 for the work " **Road from Vetaganivalasa - Thanglam**" of Pachipenta Mandal through **3.37 Hectares forest land under Parvathipuram Forest Division.**

Date: 20 .01.2024.
Place: Parvathipuram


Executive Engineer
PIU Parvathipuram
29/01/24

AGENCY COPY

यूनियन बैंक Union Bank of India



Challan for collection of CAMPA fund

Date : 14-11-2022

Client Code.	CAM5059
Location.	ANDHRA PRADESH
Remitter Name.	EXECUTIVE ENGINEER
PIF/Application No.	61141402010
MoEF/SG File No.	4-APB170/2022-VIJ
Address.	Executive Engineer, Panchayatraj(PIU), Vizianagaram Vizianagaram
Remitter Contact No. Email-Id. Mobile No. Landline No.	ee_piu_vznm@yahoo.com 8332915478 8922-230579
Amount(in Rs)	5469000/-
Beneficiary Branch and Code.	Union Bank Of India FCS Centre,21/1, III Floor, Jelitta Towers, Mission Road, Bengaluru-560027

Amount in Words: Fifty-Four Lakh Sixty-Nine Thousand Rupees Only

Executive Engineer
PIU Division

Depositor Signature
(Signature)

Vizianagaram

Bank Official
(Signature)

Bank's Transaction Number	Branch Stamp
291463785	

- 29.11.22
- Branches should use CMS menu (FCS & CAPS) to process the transaction
 - Challan should only be accepted against INST/DD.
 - Enter the Remitter Name in Additional Information 1
 - Enter the Remitter Mobile number in Additional Information 2

CAMPA-MOEF Copy

यूनियन बैंक Union Bank of India



Challan for collection of CAMPA fund

Date : 14-11-2022

Client Code.	CAM5059
Location.	ANDHRA PRADESH
Remitter Name.	EXECUTIVE ENGINEER
PIF/Application No.	61141402010
MoEF/SG File No.	4-APB170/2022-VIJ
Address.	Executive Engineer, Panchayatraj(PIU), Vizianagaram Vizianagaram
Remitter Contact No. Email-Id. Mobile No. Landline No.	ee_piu_vznm@yahoo.com 8332915478 8922-230579
Amount(in Rs)	5469000/-
Beneficiary Branch and Code.	Union Bank Of India FCS Centre,21/1, III Floor, Jelitta Towers, Mission Road, Bengaluru-560027

Amount In Words : Fifty-Four Lakh Sixty-Nine Thousand Rupees Only

Executive Engineer

Depositor Signature

(Signature)

PIU Division

Vizianagaram

Bank Off
(Signature)

Bank's Transaction Number	Branch Stamp
291463785	

- 29.11.22
- Branches should use CMS menu (FCS & CAPS) to process the transaction.
 - Challan should only be accepted against INST/DD.
 - Enter the Remitter Name in Additional Information 1
 - Enter the Remitter Mobile number in Additional Information 2

After making successful payment, User Agencies may send a line of confirmation through Email: he
After making the required payment through challan, If the payment status has not been update

ఆంధ్రప్రదేశ్ ప్రభుత్వం - సంక్షిప్త సారాంశం

EFS & T డిపార్ట్ మెంట్, విజయనగరం జిల్లా (పార్కు/పూర్వ మన్యం జిల్లా), విజయనగరం డివిజన్ పరిధిలో అటవీ భూమి నందు బి.టి.రోడ్డు నిర్మించుటకు 25.79 హెక్టారులు అటవీ భూమి కార్య నిర్వాహక ఇంజనీరు, పి.ఆర్.(పి.ఐ.యు.) విభాగము, విజయనగరం పేరున మళ్లించు తదనుగుణమైన అనుమతి ఉత్తర్వులు జారీ చేయుట.

పర్యావరణ, అడవులు, శాస్త్రీయ & సాంకేతిక (విభాగం -1) శాఖ

1. PCCF & HOFF ఆంధ్రప్రదేశ్ లేఖ సంఖ్య EFS02 - 15034 /61 /63 /12 /9/13/62/52/2020-2021/FCA-SEC-PCCF/FCA-3 తేదీ 12.05.2022, 13.05.2022 మరియు 16.05.2022.
 2. GOI, MOEF & CC, IRO, విజయవాడ, Lr F No 4-APB116/2021-VII/282, తేదీ. 12.04.2022, 4-APB120/2021-VII/279, తేదీ. 12.04.2022, 4-APB152/2022-VII/273, తేదీ. 12.04.2022, 4-APB157/2022-VII/277, తేదీ. 12.04.2022, 4-APB155/2021-VII/278, తేదీ. 12.04.2022, 4-APB119/2021-VII/280, తేదీ. 12.04.2022, 4-APB154/2022-VII/276, తేదీ. 12.04.2022.

వరుస నెం.	రోడ్డు పేరు	లేఖ సంఖ్య	మళ్లించు అటవీ భూమి హెక్టారులలో	అటవీ డివిజన్ పేరు
1.	పాచిపెంట మండలంలో కుంటమ్ రోడ్డు నుండి తుమ్మిగుడ్డి గ్రామమునకు వయా మెట్టగుడ్డి తారు రోడ్డు నిర్మాణం	4-APB116/2021-VII/282, తేదీ. 12.04.2022	1.10	విజయనగరం
2.	పాచిపెంట మండలంలో రోడ్లవలన నుండి కంకనాపల్లి గ్రామమునకు తారు రోడ్డు నిర్మాణం	4-APB120/2021-VII/279, తేదీ. 12.04.2022	1.24	విజయనగరం
3.	పాచిపెంట మండలంలో అజారు నుండి పందిరి మామిడివలన గ్రామమునకు తారు రోడ్డు నిర్మాణం	4-APB152/2022-VII/273, తేదీ. 12.04.2022	2.47	విజయనగరం
4.	సాలూరు మండలంలో దిగువసింబి నుండి తోనం గ్రామమునకు పయా దిప్పలపూడి తారు రోడ్డు నిర్మాణం	4-APB157/2022-VII/277, తేదీ. 12.04.2022	3.66	విజయనగరం
5.	సాలూరు మండలంలో NH26 474/6 కి.మీ. నుండి కరడవలన గ్రామమునకు తారు రోడ్డు నిర్మాణం	4-APB155/2022-VII/278, తేదీ. 12.04.2022	4.71	విజయనగరం
6.	పాచిపెంట మండలంలో నీలంవలన నుండి గుమ్మిడిగూడ గ్రామమునకు తారు రోడ్డు నిర్మాణం	4-APB119/2021-VII/280, తేదీ. 12.04.2022	1.12	విజయనగరం
7.	సాలూరు మండలంలో నందాపగులచెన్నూరు రోడ్డు 7/6 కి.మీ. నుండి కొదమ గ్రామమునకు తారు రోడ్డు నిర్మాణం	4-APB154/2022-VII/276, తేదీ. 12.04.2022	3.76	విజయనగరం
8.	పాచిపెంట మండలంలో వేటగాని వలన నుండి తొంగం గ్రామమునకు తారు రోడ్డు నిర్మాణం	4-APB170/2022-VII/398, తేదీ. 07.06.2022	3.37	విజయనగరం
9.	శృంగపరపుకోట మండలంలో దబ్బుగుంట నుండి పల్లవుడుంగాడ గ్రామమునకు తారు రోడ్డు నిర్మాణం	4-APB108/2021-VII/330, తేదీ. 05.05.2022	4.36	విజయనగరం
మొత్తము :			25.79	

ఉత్తర్వులు : 1. పై 1 వ సూచిక ననుసరించి ఆంధ్ర ప్రదేశ్ రాష్ట్రంలో బి.టి. రోడ్డు నిర్మించుటకు విజయనగరం జిల్లా, విజయనగరం డివిజన్ పరిధిలో 25.79 హెక్టారులు అటవీ భూమిని కార్యనిర్వాహక ఇంజనీరు, పి.ఆర్.(పి.ఐ.యు.) డివిజన్, విజయనగరం వారి పేరున మళ్లించుటకు అడవుల ప్రిన్సిపాల్ ముఖ్య సంరక్షణ అధికారి మరియు అటవీ దళం ప్రధానాధికారి, ఆంధ్ర ప్రదేశ్ వారి ప్రతిపాదనలు దఖలు పరిచినారు మరియు పై 2వ సూచిక ననుసరించి పర్యావరణము, అడవులు శాస్త్రీయ మరియు సాంకేతిక మంత్రిత్వ శాఖ, భారత ప్రభుత్వం వారిచే జారీ చేయబడిన మార్గదర్శకములకు అనుగుణంగా అనుమతి అభ్యర్థించారు.

2 నదరు ప్రతిపాదనలో ప్రభుత్వం జాగ్రత్తగా పరిశీలించిన అనంతరం మరియు పై 2వ సూచిక ప్రకారం పర్యావరణము, అడవులు శాస్త్రీయ మరియు సాంకేతిక మంత్రిత్వ శాఖ, భారత ప్రభుత్వం వారిచే జారీ చేయబడిన మార్గదర్శకములు అనుసరించి రాష్ట్ర ప్రభుత్వమునకు అధికారములు సంక్రమింప చేశారు. ఆంధ్రప్రదేశ్ రాష్ట్రంలో విజయనగరం డివిజన్ పరిధిలో అటవీ భూమి గుండా బి.టి. రోడ్డు నిమిత్తం 25.79 హెక్టారుల భూమిని కార్యనిర్వాహక ఇంజనీరు, పి.ఆర్.(పి.ఐ.యు.) డివిజన్, విజయనగరం వారి పేరున మళ్లించుటకు అడవుల ప్రిన్సిపాల్ ముఖ్య సంరక్షణ అధికారి మరియు అటవీ దళం ప్రధానాధికారి, ఆంధ్ర ప్రదేశ్ వారు ఈ క్రింది షరతులకు లోబడి అనుమతి మంజూరు చేయదమైనది.

- i. చట్టపరమైన అటవీ భూమిని మళ్లించుటలో మార్పులేదు.
- ii. బదలాయింపు చేయుటకు ప్రతిపాదించబడిన అటవీ భూమి సరిహద్దును 20 మీ. దూరంలో నెంబరింగ్ చేయబడిన 4 అడుగుల ఎత్తు సిమెంట్ కాంక్రీట్ స్తంభము, యూసర్ ఏజెన్సీ సొంత నిధులతో ఏర్పాటు చేయవలెను.
- iii. గురుగుబిల్లి మండలం, గొడ్డివలన గ్రామంలోని సర్వే సంఖ్య 279 లో గుర్తించబడిన అటవీ స్థలంలో, రాష్ట్ర అటవీ విభాగం మొక్కలు నాటి మరియు వాటి సంరక్షణను, యూసర్ ఏజెన్సీ నిధులతో చేపట్టవలెను.
- iv. ఒక హెక్టారుకు వెయ్యి మొక్కలు నాటలేని పరిస్థితిలో, మిగిలిన మొక్కలను రాష్ట్ర అటవీ విభాగం, దగ్గరలోని డిగ్రీడ్ అటవీ స్థలంలో చేపట్టవలెను దేగ్రెడ్ అటవీ స్థలం వివరములను i.e., మాప్, kml ఫైల్స్ మొదలగునవి కంప్యూటర్ రిపోర్ట్ తో సమర్పించి మరియు నదరు వివరములను వెబ్ పోర్టల్ లో అప్లోడ్ చేయవలెను.
- v. ముందస్తు కేంద్ర ప్రభుత్వం అనుమతి లేకుండా, కంపనీటరి అఫోరెస్టాఫ్స్ నిమిత్తం గుర్తించబడిన అటవీ భూమి భాగీ స్థలంలో మార్పులు చేపట్టరాదు. కంపనీటరి స్థలం హద్దులను గుర్తించి, అక్రమణలు జరగకుండా సానిక గ్రామ ప్రజలకు తెలియజేయవలెను.
- vi. గురుగుబిల్లి మండలం, గొడ్డివలన గ్రామంలో సర్వే సంఖ్య 279 లో గుర్తించబడిన అటవీ భూమి కానీ 32.23 హెక్టారులను కంపనీటరి అఫోరెస్టాఫ్స్ చేపట్టుటకు రాష్ట్ర అటవీ విభాగానికి బదలాయింపు చేసి, స్టేజ్ 2 అనుమతులు రాకముందు రిజర్వ్ అటవిగా గుర్తించవలెను.
- vii. గౌరవ సుప్రీం కోర్టు, తే. 28.03.2008 దీ మరియు తే. 09.05.2008 దీ IA సంఖ్య 826 మరియు 566 సంబంధించిన IA రిటీ పిటిషన్ (సివిల్) సంఖ్య 202 యొక్క 1995 మరియు మంత్రిత్వ శాఖ గ్రెడ్ లైన్స్ సంఖ్య 5-3 /2011-FC(VOL-1) తే. 06.01.2022 దీ. మరియు లేఖ తే. 19.01.2022 దీ. వివరణ మరియు ఆదేశముల మేరకు మళ్లించిన అటవీ భూమికి నికర ప్రస్తుత విలువ (NPV) ను యూసర్ ఏజెన్సీ నుండి రాష్ట్ర ప్రభుత్వం ఛార్జ్ చేయవలెను.
- viii. భవిష్యత్తులో, గౌరవ సుప్రీం కోర్టు ఏమైనా సవరించిన మొత్తమును నదరు అదనపు మొత్తము, మళ్లించిన అటవీ భూమికి సంబంధించిన నికర ప్రస్తుత విలువ (NPV), రాష్ట్ర ప్రభుత్వము యూసర్ ఏజెన్సీ నుండి ఛార్జ్ చేయవలెను. దీనికి సంబంధించి యూసర్ ఏజెన్సీ దృవీకరణ పత్రము సమర్పించవలెను.
- ix. యూసర్ ఏజెన్సీ ద్వారా సేకరించిన అన్ని మొత్తములు CAMPA మొత్తమునకు ఛార్జ్ చేయవలెను.
- x. మళ్లించిన అటవీ భూమిలో చెట్ల పడిపోకుండా చూడవలెను.
- xi. యూసర్ ఏజెన్సీ యొక్క నిధులతో, అటవీ విభాగం అవసరం అని తలచిన ప్రాంతంలో కోతకు గురికాకుండా సరైన SMC పనులు చేపట్టవలెను.
- xii. ప్రాజెక్టు నిధులతో అవసరమైన చోట అటవీ అధికారులతో సంప్రదించి యూసర్ ఏజెన్సీ రక్షిత గోడను నిర్మించవలెను.
- xiii. వన్య ప్రాణులు తరుగుటకు అటవీ ముఠా లేకుండా మరియు నీటి గుంటలు ఏర్పడకుండా, సహజ నదులు, కాలువల వద్ద కలర్లు మరియు వంతెనలు నిర్మించవలెను.
- xiv. జిల్లా అటవీ అధికారి ఆదేశాల మేరకు, మట్టిని ద్రుడ పరిచేందుకు రహదారుల పక్క మట్టిని తవ్వి మరియు నింపవలెను.
- xv. ఎక్కువగా తవ్వున మట్టిని అటవీ ప్రదేశములో వేయరాదు. ఏ రకమైన వస్తువులను అటవీ ప్రదేశములో నిలువ చేయరాదు.
- xvi. కేంద్ర ప్రభుత్వము అనుమతి లేకుండా లే టబ్లె ఫ్లాన్ లో మార్పులు చేయరాదు.
- xvii. పని చేయు ప్రదేశములో పని వారాలకు వంట చేసుకును యూసర్ ఏజెన్సీ సమకూర్చవలెను మరియు అటవీ ప్రదేశములో పని వారు ఉండుటకు చేపట్టరాదు.
- xviii. పనివారు మరియు నియమించబడిన సిబ్బంది వలన అటవీ సంపదకు భంగము కలగకుండా, యూసర్ ఏజెన్సీ భద్రత తీసుకోవలెను.
- xix. పై పనులకు అటవీ భూమి 25.79 హెక్టారులకు మించరాదు మరియు కేటాయింబడిన పనులకు కాకుండా ఇతర పనులకు పై అటవీ భూమిని ఉపయోగించరాదు. పై విషయమై యూసర్ ఏజెన్సీ దృవీకరణ పత్రం సమర్పించవలెను.
- xx. కేంద్ర ప్రభుత్వం అనుమతి లేకుండా ఎట్టి పరిస్థితిలోను మళ్లించిన అటవీ భూమిని ఇతర సంస్థలకు బదలాయింపు చేయరాదు.
- xxi. ప్రాజెక్టు పని నిర్మించుటకు కావలసిన వస్తువులను సేకరించడానికి, అదనపు లేదా క్రొత్త బాటలను అటవీ ప్రదేశములో నిర్మించరాదు.
- xxii. ప్రాజెక్టు పనికి సంబంధించిన అన్ని నియమ నిబంధనలను మరియు గ్రెడ్ లైన్స్ ను యూసర్ ఏజెన్సీ మరియు రాష్ట్ర ప్రభుత్వము తెలుసుకొనవలెను.
- xxiii. కేంద్ర ప్రభుత్వము ప్రాంతీయ అధికారి (కేంద్రం) Integrated Regional office, విజయవాడ, అటవీ సంపద సంరక్షణకు సంబంధించి ఏమైనా ఇతర షరతులు విధించవచ్చును.
- xxiv. పై షరతులకు యూసర్ ఏజెన్సీ సఫలం చెందిన యొడల FCA 1980 గ్రెడ్ లైన్స్ ప్రకారం, యూసర్ ఏజెన్సీ పై చర్యలు తీసుకొనబడును.
- xxv. ఆన్ లైన్ లైన్ ద్వారా పై షరతులను, రాష్ట్ర ప్రభుత్వము కంప్లైంస్ రిపోర్ట్ ను సమర్పించవలెను. (<https://parivesh.nic.in>)

పై తెలిపిన షరతులపై కంప్లైంస్ రిపోర్ట్ చేరిన పిదప, ప్రతిపాదనల అంతిమ మంజూరుకు పరిశీలించబడును. ఈ లేఖ అందిన పిదప, నదరు మంజూరు రీ సంవత్సరముల వరకు చెల్లుబాటును.

Inspector general of Forests (Central)

GOVERNMENT OF ANDHRA PRADESH ABSTRACT

EFS&T Dept – Diversion of 25.79 ha. of forest land for formation and BT to the roads passing through forest land in Vizianagaram District (Parvathipuram Manyam District) in the state of Andhra Pradesh, in favour of Executive Engineer, Panchayat Raj (PIU), Vizianagaram – Permission accorded - Orders - Issued.

ENVIRONMENT, FORESTS, SCIENCE & TECHNOLOGY (SECTION.II) DEPARTMENT

1. From the PCCF (HoFF), Lr.Rc No EFS02-15034/61/63/12/ 9/13/62/52/2020-2021/FCA SEC- PCCF/FCA-3, Dated:12.05.22, 13.05.22 and 16.05.2022.
2. Guidelines issued by GoI, MoEF & CC, IRO, Vijayawada, Lr.F.No 4-APB116/2021-VII/282dt12.04.22, 4-ABP120/2021/VII/279dated12.04.2022, 4-ABP152/2022-VII/273dated 12.04.22, 4-ABP157/ 2022-VII/277dated12.04.22, 4-APB 155/2021-VII/278, Dt. 12.04.2022, 4-ABP119/2021-VII/280dated12.04.22, 4-ABP154/2022- VII/276dated12.04.22

Sl. No.	Name of the work	Letter No.	Diversion of land in Ha.	Name of the forest division
1	Road from Kuntam Road to Thummiguddi (via) Mettaguddi in Pachipenta mandal	4ABP116/2021-VII/282 Dated12.04.22	1.10 Ha	Vizianagaram
2	Road from Roddavalasa to Kakanapalli in Pachipenta mandal	4ABP120/2021/VII/279 dated 12.04.22	1.24 Ha	Vizianagaram
3	Road from Azuru to Pandrimamidivalasa via Chakiravivalasa in Pachipenta mandal	4-abp120/2021/VII/273 dated12.04.22	2.47 Ha	Vizianagaram
4	Road from Diguvasambi to Thonam via Dippalapudi in Salur mandal	4-ABP 157/2022-VII/277 dated 12.04.22	3.66 Ha	Vizianagaram
5	Road from NH 28 at 474/6 Km to Karadavalasa in Salur mandal	4-ABP 155/2021-VII/278 dated 12.04.22	4.71 Ha	Vizianagaram
6	Road from Neelamvalasa to Gummidiguda in Pachipenta mandal	4-ABP 119/2021-VII/280 dated 12.04.22	1.12 Ha	Vizianagaram
7	Road from Nanda – Pagulachennuru Road at 7/6 Km to Kodama in Salur mandal	4-ABP 154/2022-VII/276 dated 12.04.22	3.76 Ha	Vizianagaram
8	Road from Vetaganivalasa to Tangalam in Pachipenta Mandal.	4-ABP 170/2022-VIJ/398 dated 07.06.22	3.37 Ha	Vizianagaram
9	Road from Dabbagunta to Pallapudungada in S Kota Mandal.	4-ABP 108/2021-VIJ/330 dated 12.04.22	4.36 Ha	Vizianagaram
Total :			25.79 Ha.	

ORDER:

In the reference 1st read above, the Principal Chief Conservator of Forests (HoFF), Andhra Pradesh, has submitted a proposal for diversion of 25.79 ha for formation and BT to the roads through the forest land in Vizianagaram District in favour of Executive Engineer, Panchayat Raj (PIU) Division, Vizianagaram and requested to accord approval in view of the guidelines issued by the Government of India, Ministry of Environment, Forests & Climate Change, vide letter 2nd read above

Government, after careful examination of the proposal and in exercise of the powers delegated to the State Government in the guide lines issued by the Government of India, Ministry of Environment, Forests & Climate Change in the reference 2nd read above, hereby accord permission to the Principal Chief Conservator of Forests (HoFF), Andhra Pradesh for diversion of 25.79 Ha. For formation and BT to the roads through forest land in Vizianagaram District in favour of Executive Engineer, Panchayat Raj (PIU) Division, Vizianagaram, subject to the following conditions:-

- i. Legal status of the diverted forest land shall remain unchanged.
- ii. Demarcation of the proposed forest area shall be carried out by erecting 4 feet high cement concrete pillars duly numbered at an interval of 20 meters at the cost of the User Agency.
- iii. The State Forest Department shall carryout plantation and its maintenance over an extent of 32.23 Ha of non forest area identified in survey No. 279 of Gottivalasa village, Garugubilli mandal, at the cost of the User Agency.
- iv. As per the google images, it appears that the non forest area identified for CA purpose is having good vegetation, hence, in case, if not possible to plant required numbers i.e. 1000 plants/ ha, the State Forest Department may carryout balance plantation in the nearby suitable degraded forest area. Details of such degraded forest area i.e. map, kml file etc shall be submitted along with the compliance report and same may also be uploaded in the web portal.
- v. The Non forest area identified for CA purpose and CA scheme shall not be changed without prior approval of the Central Government. The CA land shall be demarcated properly and local villagers are adequately sensitized regarding the transfer of this parcel of land to Forest Department so as to avoid encroachments.
- vi. Entire non-forest land identified over an extent of 32.23 ha in survey No.279 of Gottivalasa village, Garugubilli Mandal for raising compensatory afforestation shall be transferred and mutated in favour of the State Forest Department and shall notified as RF/ PF before issue of the Stage – II clearance. Copy of such notification shall be submitted along with the compliance report.
- vii. The State Government shall charge the Net Present Value (NPV) of the diverted forest land from the User Agency as per the orders of the Hon'ble Supreme Court, dated.28-03-2008 and 09-05-2008 in IA Nos. 826 in 566 with related IAs in Writ Petition (Civil) No.202 of 1995 and Ministry's guideline No. 5-3/2011-FC(Vol.I) dated 06.01.2022 and clarification issued vide letter dated 19.01.2022.
- viii. Additional amount of the Net Present Value (NPV) of the diverted forest land if any, becoming due after revision of the same by the Hon'ble Supreme Court of India in future, shall be charged by the State Government from the User Agency. The User Agency shall furnish an undertaking to this effect.
- ix. All the funds received from the User Agency under the project shall be transferred / deposited to CAMPA fund only through e-portal (<https://parivesh.nic.in>)
- x. No tree felling shall be carried out in the diverted forest area.
- xi. Proper SMC works may be carried out, wherever required by the Forest Department to minimize / check erosion at the cost of the User Agency.
- xii. The User Agency shall construct retaining walls and check walls wherever required, by consulting the DFO concerned, at the project cost.
- xiii. Construction of culverts / bridges, if any, over the natural streams / rivers / canals shall be done in such a manner that it does not hamper the natural course of water does not give rise to water – logging and also does not hamper movement of wild animals.
- xiv. Roadside cuttings and fillings which require engineering support shall be provided as per the instructions of the DFO concerned so as to stabilize the soil.
- xv. The dug out material / overburden shall be dumped outside the forest area. Storage of any material shall not be done in the forest area.
- xvi. The layout plan of the proposal shall not be changed without the prior approval of the Central Government.
- xvii. The User Agency shall provide fire wood preferably alternate fuel to labourers working at the site to avoid damage / tree felling and no labour camp shall be established inside the forest area.
- xviii. Disturbance shall be kept minimum by creating labour camps outside the forest area as far as possible and it shall be the responsibility of the User Agency to ensure that the labourers & staff engaged in execution of work do not destruct nearby forest flora & fauna.
- xix. The total forest area utilized for the project shall not exceed 25.79 Ha.and the forest area diverted shall not be used for any propose other than those shown in the diversion proposal. The User Agency shall furnish an undertaking to this effect.,
- xx. The forest land proposed for diversion shall under no circumstances be transferred or subject to any other agency, department or person without prior approval of the Central Government.
- xxi. No additional or new path will be constructed inside the forest area for transportation of construction materials for execution of the project work.
- xxii. The User Agency and the State Government shall ensure compliance to provisions of the all Acts, Rules, Regulations and Guidelines, for the time being in force, as applicable to the project.
- xxiii. Any other conditions that the Central Government or Regional Officer (Central) of Integrated Regional Office, Vijayawada may impose from time to time in the interest of afforestation, conservation and management of flora and fauna in the area, shall be complied by the User Agency.
- xxiv. In the event failure to comply with any of the above conditions the User Agency is hable for penal action as per the provisions under rules / guidelines issued under FCA, 1980.
- xxv. The State Government shall process and submit compliance report on the above conditions through online(<https://parivesh.nic.in>)

After receipt of the compliance report on above mentioned conditions, the proposal will be considered for final approval. This in-principle approval shall be valid for a period of 5 years from the date of issue of this letter. In the event of non-compliance of the above conditions, this in-principle approval shall automatically stand revoked after 5 years.


INSPECTOR GENERAL OF FORESTS (CENTRAL)

Name of the work:- Vetaganivalasa to Tangalam



Heidley
29/1/24
EXE. ENGINEER
PP (PRI), PVPM.
29/1/24

Name of the work:- Vetaganivalasa to Tangalam



K. S. Srinivasan
29/1/24
EXE. ENGINEER
P. (P.R.), RVPM
29/1/24

CERTIFICATE

This is to certify that the Executive Engineer, PR (PIU), Vizianagaram i.e. user agency has furnished copies of Stage - I approval of forest clearance for the work Road from Vetaganivalasa-Tangalam to the heads of Garisiguddi Gram Panchayat of Pachipenta Mandal in Vizianagaram District under the same are displayed at Gram Panchayat Office.



Panchayat Secretary
Garisiguddi Grama Panchayat
Pachipenta Mandal, Vzm Dist.

CERTIFICATE

This is to certify that the Executive Engineer, PR (PIU), Vizianagaram i.e. user agency has furnished copies of Stage - I approval of forest clearance for the work Road from Vetaganivalasa-Tangalam to the heads of Tangalam Gram Panchayat of Pachipenta Mandal in Vizianagaram District under the same are displayed at Gram Panchayat Office

M. K. Hanumanth
పంచాయతీ కార్యదర్శి
తండ్లూరి గ్రామపంచాయతీ
పాచిపేంట మండలం

(5)



GOVERNMENT OF ANDHRA PRADESH
ENVIRONMENT, FORESTS, SCIENCE & TECHNOLOGY (Section-II) DEPARTMENT

Dated: 09.06.2022

Memo.No.893/Section.II/2022(1704364)

PA to EIB
20-06-22
Comdt 50722
Schd 4
20.6.22

Sub: Diversion of 3.37 ha in compartment Nos.379 & 380 of Mathumuru beat, Saluru Section / Range, Vizianagaram for formation of road from Vetaganivalasa to Thangalam in favour of Executive Engineer, Panchayat Raj (PIU) Division, Vizianagaram - Stage-I approval accorded - Request to furnish compliance report- Reg.

Ref: 1) From the PCCF & HoFF, A.P., Lr.Rc.No.EFS02-15034/11/2021/FCA SEC-PCCF/FCA-3, dated:10.04.2022.
2) State Govt.Lr.No.893/Sec.II/2022, EFS&T(Sec.II) Dept., dt.02.05.2022
3) From GoI, MoEF& CC, IRO, Vijayawada, Lr.No.4-APB170/2022-VIJ/398, Dt.07.06.2022.

A copy of the reference 3rd cited is enclosed herewith.

2. The Principal Chief Conservator of Forests & Head of Forest Force, Andhra Pradesh, is informed that the Government of India, Ministry of Environment, Forests & Climate Change, IRO, Vijayawada in the reference 3rd cited, have accorded in-principle (Stage-I) approval U/s 2 of Forest (Conservation) Act, 1980, for diversion of 3.37 ha in compartment Nos.379 & 380 of Mathumuru beat, Saluru Section / Range, Vizianagaram for formation of road from Vetaganivalasa to Thangalam in favour of Executive Engineer, Panchayat Raj (PIU) Division, Vizianagaram, subject to fulfillment of certain conditions as stipulated therein.

3. He is therefore, requested to obtain and furnish the compliance report on the conditions stipulated in the reference 3rd cited, to Government immediately, for taking further necessary action in the matter.

ANAND KUMAR JHA
SPECIAL SECRETARY TO GOVERNMENT, (FAC)

To
The Principal Chief Conservator of Forests & Head of Forest Force,
Andhra Pradesh, Guntur (w.e)

Copy to:
The Executive Engineer (PR), PIU Division,
Zilla Parishad Compound, Vizianagaram - 530002.

// FORWARDED:: BY ORDER //


SECTION OFFICER

GOVERNMENT OF ANDHRA PRADESH
FOREST DEPARTMENT

Rc.No.2345/2020/S4(277/2023/A3 Manyam o/o District Forest Officer
Dt. 15.06.2023. Parvathipuram Manyam

From :
Smt.G.A.P.Prasuna, S.F.S
District Forest Officer
Parvathipuram Manyam

To
The Executive Engineer,
Panchayat Raj,
Parvathipuram.

Sir,

Sub: - A.P.F.D - F.C.Act,1980 - Panchayat raj (PIU) Division,
Parvathipuram Manyam Diversion of 3.37 ha in Parvathipuram
Manyam Forest Division for formation of road from Vetaganivalasa
- Thangalam road passing through Thaduru RF in Comp.No.379
& 380 of Mathumuru beat, Saluru section and Saluru Range ,
Parvathipuram Manyam Division - In principle stage - I approval
accorded Requested - Working permission issued by the Chief
Conservator of Forests, Visakhapatnam Regarding.

- Ref: - 1. Government of India, Ministry of Environment and Forestry, IRO,
Vijayawada F.No.4-APB175/2022-VIJ/398 Dt.07.06.2022.
2.G.O Memo No. 893/Section -II/2022(1704364) Dt.09.06.2022.
3. Prl.C.C.F, A.P., Guntur Rc.No.EFS02-15034/11/2021-FCA Sec
PCCF/FCA-3 Dt.05.07.2023.
4. Chief Conservator of Forests, Visakhapatnam
Rc.no.3410/20218/TO, dt.10.04.2023.
5. District Forest Officer, Parvathipuram Manyam
Rc.no.2345/2020/S4 (277/2023/A3 Manyam) dt.24.05.2023.
6. District Forest Officer, Vizianagaram, Rc.no.4446/2021/TO,
dt.12.06.2023.
7. Hand book of FC Act, 1980 Rules & Guidelines, dt.28.03.2019.
8. Chief Conservator of Forests, Visakhapatnam,
Rc.no.1920/2020/TO, dt.13.06.2023.

@ @ @

I wish to inform that the Government of India, Ministry of Environment
and Forestry, IRO, Vijayawada and Government of Andhra Pradesh in the
reference 1st and 2nd cited have accorded in Principal Stage - I approval for
diversion of 3.37 Ha Forest area for formation of road Vetaganivalasa to
Thangalam of Pachipenta Mandal, Parvathipuram Manyam Division in favour
of Executive Engineer, Panchayat Raj, Parvathipuram.

Based on the conditions wise compliance report submitted by the user agency for the Stage – I approval along with payment of 54.69 Lakhs towards net present value and Rs.29.03 Lakhs for Compensatory afforestation for the diverted forest area 3.37 Ha in Thaduru RF, the Chief Conservator of Forests, Visakhapatnam in the reference 8th cited has accorded working permission to the Executive Engineer, Panchayat Raj, Parvathipuram for grounding the road work on his responsibility.

The Executive Engineer, Panchayat Raj, (PIU), Vizianagaram is requested to follow all rules and regulations communicated by the Government of India, Ministry of Environment and Forestry, IRO, Vijayawada, Government of Andhra Pradesh, E.F.S & T., and Prl. Chief Conservator of Forests, (HoFF) A.P., Mangalagiri in the reference 1st to 3rd cited without any deviation. Further the working permission is valid Forest Range Officer one year only as per the instructions contained in chapter -11.2 – Para No.2 of handbook of Forest (Conservation) Act, 1980 ad Forest Conservation Rules, 2003 (Guidelines & Clarifications) and violation of Forest (Conservation) Act, 1980 will be viewed seriously.

Yours faithfully

 15/6/2023

District Forest Officer

& Parvathipuram Manyam

15/6/2023

Copy to Forest Range Officer, Saluru with instructions to keep vigil on formation of road from Vetaganivalasa to Thangalam of Pachipenta mandal and instruct the staff concerned that ensure the non violation of Forest Conservation Act, 1980 by the user agency and report to the undersigned from time to time without fail.

Present: Sri D. Sreenivasa Rao, Tahsildar, Srungavarapukota**MUTATION CERTIFICATE**

This is to certify that the following lands in Pedhakhandepalli Village of S.Kota Mandal have been Alienated to forest Department for the purpose of Compensatory afforestation Programme and mutation have been carried out in the Revenue Records in favour of forest department (Government) and changed as forest land in connected Revenue Records for following PR road works.

S. No	Name of the village	Classification		Name of Road work	Survey No	R.S.No	Extent of Area in Hec
		Previous	Present				
1	Pedakhandepalli	Konda poramboke	Forest Land compensatory afforestation	Dabbagunta to Pallapudungada	108	108-7 & 108-9	4.81
				Vetaganivalasa to Tanglam		108-5	3.75
				Vetaganivalasa to Tanglam road at 3/0 km to Mutkudu via Boddapadu		108-3	3.10
				O - Aluru to Moduga via Gadilamada		108-4	1.97
				Kesayyavalasa to SM Road at 13/7km via Battivalasa, Venkatarayudupeta, Ch.Boddavalasa, A.Velagavalasa and Nimmalapadu		108-8	3.35
						Total	16.98

Sreed
23/11/23
Tahsildar,
S.Kota Mandal
Vizianagaram Dist

Blawth
4/5
23/11/23