

Rc.No. 36/AEE/PMGSY/ 2023
Date.29.01.2024.

O/o the Executive Engineer,
PIU Division, Parvathipuram.

From
Dr.M.V.R.Krishnaji, B.Tech., M.Sc, M.Phil., Ph.D.,
Executive Engineer,
PIU Division,
Parvathipuram.

To
The District Forest Officer,
Parvathipuram Manyam District.

Sri,

Sub:- PIU Division, Parvathipuram – PMGSY – Road from Vetaganivalasa to Thangalam road at 3/0Km to Mutukudu (via) Boddupadu in Pachipenta mandal in Parvathipuram Manyam District – Proposal for diversion of 2.75Ha of forest Land – Compliance report submitted for stage-II approval – Regarding.

Ref:- 1. F.No.4-APB175/2022-VIJ/397, Dated 07.06.2022 of Government of India, Ministry of Environment,Forests & Climate change,IRO,Vijayawada.
2.Rc.No. 2010/2021/S4, Dt.22.07.2022 of District Forest Officer, Vizianagaram.
3.Rc.No. /AE/Forest Clearances/Mutukudu2023/dt:04.05.2023.of Executive Engineer, PIU Paravthipuram.

It is submitted that the Government of Andhra Pradesh has accorded stage-I approval for diversion of 2.75Ha of Forest Land vide reference 1st cited for providing road from Vetaganivalasa to Thangalam road at 3/0Km to Mutukudu (via) Boddupadu in Pachipenta mandal in Parvathipuram Manyam District passing through Forest Land to a length of 3.838Kms in favour of Executive Engineer,PIU Parvathipuram with certain conditions stipulated therein and requested to furnish the compliance report for according final approval for the project.

In the reference 3rd cited, the condition -wise compliance report on the conditions stipulated by the Government vide reference 1st cited was already submitted along with original chalan towards NPV and copy of online report of payment Made.

In the reference 2nd cited, it was instructed to publish the entire forest clearance granted in stage-I along with the condition imposed by the central Government in two daily news papers, one in vernacular language and another English language. It is also instructed, that the copies of forest clearance should also the submitted to the hands of local bodies, gram panchayats, who in turn have to display the same.

In response to the above instructions, it is submitted that the forest clearance accorded in stage-I along with conditions were published in Hindu Daily paper in English on 04.05.2023 and Sakshi Daily paper in Telugu on 04.05.2023 copies of the paper clipping are here with enclosed.

The condition wise compliance report is as follows.

SL. No.	Conditions stipulated in Stage-II approval	Compliance on the conditions
i)	Legal status of the diverted forest land shall remain unchanged.	The legal status is not Changed.
ii)	Demarcation of the proposed forest area shall be carried out by erecting 4 feet high cement concrete pillars duly numbered at an interval of 20 meters at the cost of the User Agency.	The user agency has erected cement concrete pillars at an interval of 20 meters. Photos enclosed.
iii)	The State Forest Department shall carryout plantation and its maintenance over an extent of 3.10 Ha of non forest area identified in survey No. 108 of Peddakandepalli village in S.Kota mandal, at the cost of the User Agency	As per demand, Rs. 5894576/- paid to the Forest department for Raising and Maintenance of Compensatory afforestation plantation. Copy of Challan is enclosed.
iv	As per the Google images, it appears that the non forest area identified for CA purpose is having good vegetation, hence, in case, if not possible to plant required numbers i.e. 1000 plants/ ha, the State Forest Department may carryout balance plantation in the nearby suitable degraded forest area. Details of such degraded forest area i.e. map, kml file etc shall be submitted along with the compliance report and same may also be uploaded in the web portal.	Not Applicable
v	The Non forest area identified for CA purpose and CA scheme shall not be changed without prior approval of the Central Government. The CA land shall be demarcated properly and local villagers are adequately sensitized regarding the transfer of this parcel of land to Forest Department so as to avoid encroachments.	The Non forest area identified for CA purpose and CA scheme had not changed without prior approval of the Central Government.
vi	Entire non-forest land identified over an extent of 25.85 ha in survey No108 of pedakanapalli village, S.Kota mandal for raising compensatory afforestation shall be transferred and mutated in favour of the State Forest Department and shall notified as RF/ PF before issue of the Stage – II clearance. Copy of such notification shall be submitted along with the compliance report.	Entire non-forest land identified over an extent of 25.85ha in survey No.108 of pedekanapalli village, S.Kota mandal for raising compensatory afforestation has been transferred and mutated in favour of the State Forest Department by Revenue Department.

vii	The State Government shall charge the Net Present Value (NPV) of the diverted forest land measuring 2.75ha from the User Agency as per the orders of the Hon'ble Supreme Court, dated.28-03-2008 and 09-05-2008 in IA Nos. 826 in 566 with related IAs in Writ Petition (Civil) No.202 of 1995 and Ministry's guideline No. 5-3/2011-FC (Vol.I) dated 06.01.2022 and clarification issued vide letter dated 19.01.2022.	As per demand an amount of Rs. 5894575 /- paid to Forest department to CAMPA Account, Lodhi Branch, NewDelhi. Copy of challan is enclosed.
viii	Additional amount of the Net Present Value (NPV) of the diverted forest land if any, becoming due after revision of the same by the Hon'ble Supreme Court of India in future, shall be charged by the State Government from the User Agency. The User Agency shall furnish an undertaking to this effect.	The user agency has furnished an undertaking to this effect.
ix	All the funds received from the User Agency under the project shall be transferred / deposited to CAMPA fund only through e-portal (https://parivesh.nic.in)	NPV and Compensatory afforestation charges paid to Forest department CAMPA account, Lodhi branch, New Delhi.
X	No tree felling shall be carried out in the diverted forest area	The user agency has furnished an undertaking to this effect.
Xi	Proper SMC works may be carried out, wherever required by the Forest Department to minimize / check erosion at the cost of the User Agency.	The user agency has furnished an undertaking to this effect.
Xii	The User Agency shall construct retaining walls and check walls wherever required, by consulting the DFO concerned, at the project cost	The user agency has furnished an undertaking to this effect.
Xiii	Construction of culverts / bridges, if any, over the natural streams / rivers / canals shall be done in such a manner that it does not hamper the natural course of water does not give rise to water – logging and also does not hamper movement of wild animals.	The user agency has furnished an undertaking to this effect.
Xiv	Roadside cuttings and fillings which require engineering support shall be provided as per the instructions of the DFO concerned so as to stabilize the soil.	The user agency has furnished an undertaking to this effect.
xv	The dug out material / overburden shall be dumped outside the forest area. Storage of any material shall not be done in the forest area.	The user agency has furnished an undertaking to this effect.
xvi	The layout plan of the proposal shall not be changed without the prior approval of the Central Government	The layout plan of the proposal has not be changed.

xvii	The User Agency shall provide fire wood preferably alternate fuel to labourers working at the site to avoid damage / tree felling and no labour camp shall be established inside the forest area.	The User Agency has provided fire wood preferably alternate fuel to labourers working at the site to avoid damage / tree felling and no labour camp had not established inside the forest area.
xviii	Disturbance shall be kept minimum by creating labour camps outside the forest area as far as possible and it shall be the responsibility of the User Agency to ensure that the labourers & staff engaged in execution of work do not destruct nearby forest flora & fauna.	Disturbance has been kept minimum by creating labour camps outside the forest area as far as possible and User Agency ensured that the labourers & staff engaged in execution of work has not destructed nearby forest flora & fauna.
xix	The total forest area utilized for the project shall not exceed 2.75 ha and BT portior. shall not be restricted to 3.75mts and the forest area diverted shall not be used for any purpose other than those shown in the diversion proposal. The User Agency shall furnish an undertaking to this effect.,	The user agency has furnished an undertaking to this effect
xx	The forest land proposed for diversion shall under no circumstances be transferred or subject to any other agency, department or person without prior approval of the Central Government	The user agency has furnished an undertaking to this effect
xxi	No additional or new path will be constructed inside the forest area for transportation of construction materials for execution of the project work	No additional or new path was constructed inside the forest area for transportation of construction materials for execution of the project work
xxii	The User Agency and the State Government shall ensure compliance to provisions of the all Acts, Rules, Regulations and Guidelines, for the time being in force, as applicable to the project.	The User Agency and the State Government ensure compliance to provisions of the all Acts, Rules, Regulations and Guidelines, for the time being in force, as applicable to the project.
xxiii	Any other conditions that the Central Government or Regional Officer (Central) of Integrated Regional Office, Vijayawada may impose from time to time in the interest of afforestation, conservation and management of flora and fauna in the area, shall be complied by the User Agency	Any other conditions that the Central Government or Regional Officer (Central) of Integrated Regional Office, Vijayawada may impose from time to time in the interest of afforestation, conservation and management of flora and fauna in the area, will be complied by the User Agency
xxiv	In the event failure to comply with any of the	The user agency has furnished

	above conditions the User Agency is liable for penal action as per the provisions under rules / guidelines issued under FCA, 1980	an undertaking to this effect
xxv	The State Government shall process and submit compliance report on the above conditions through online(https://parivesh.nic.in)	The State Government processed and submitted the compliance report on the above conditions through online (https://parivesh.nic.in)

Copies of forest clearance accorded in stage-I were also submitted to the heads of Borramamidi, Mutukudu and Gotturu Gram Panchayats. Copies of certificates issued by the panchayat secretaries are here with enclosed.

In this connection, I request the District Forest Officer, Parvathipuram Manyam, to kindly accord stage-II forest clearance for the above work at an early date, as the required conditions attended by the user agency.

- Encl:-
1. Copy of challan.
 2. Paper clippings in English and Telugu.
 3. Boundary pillars photo
 4. Copies of certificate issued by Panchayat Secretaries.
 5. Copy of Stage-I approval accorded.
 6. Copy of Working Permission Accorded.
 7. Copy of Mutation Certificate.

Yours faithfully

Heideepi
29/01/24
Executive Engineer,
PR PIU, Parvathipuram.
29/01/24

Copy submitted to the Superintending Engineer, PR Circle, Vizianagaram for favour of information.

Copy submitted to the Engineer-In-Chief, PR, PMGSY Vijayawada for favour of information.

Copy submitted to the District Collector, Parvathipuram Manyam for favour of information.

Government of Andhra Pradesh
Panchayat Raj Engineering Department
Office of the Executive Engineer, PIU Division, Parvathipuram

UNDERTAKING IN RESPECT OF NO TREE FELLING

We, Panchayat Raj Engineering Department hereby undertake that no tree felling will be carried out in the diverted forest area for the work "**Providing B.T road from Vetaganivalasa -Thanglam road at 3/0km to Mutukudu (via) Boddupadu** of Pachipenta Mandal through 2.75 Hectares forest land under **Parvathipuram Forest Division.**

Date: 20 .01.2024.

Place: Parvathipuram

(Handwritten signature)
29/1/24

Executive Engineer

PIU Parvathipuram

(Handwritten initials)
29/1/24

Government of Andhra Pradesh
Panchayt Raj Engineering Department
Office of the Executive Engineer, PIU Division, Parvathipuram

UNDERTAKING IN RESPECT OF ADDITIONAL NPV

We, Panchayat Raj Engineering Department hereby undertake to pay Additional Amount of Net Present Value (NPV) of the diverted forest land if any, becoming due after revision of the same by the Hon'ble Supreme Court of India in future, shall be charged by the State Government from the User Agency for the work "Road from Vetaganivalasa - Thanglam road at 3/0Km to Mutukudu (via Boddapadu" of Pachipenta Mandal in Parvathipuram Manyam District through 2.75 Hectares forest land under Parvathipuram Forest Division.

Date: 20.01.2024.

Place: Parvathipuram

(Signature)
29/1/24

Executive Engineer

PIU Parvathipuram

29/1/24

Government of Andhra Pradesh
Panchayat Raj Engineering Department
Office of the Executive Engineer, PIU Division, Parvathipuram

UNDERTAKING IN RESPECT OF SMC WORKS

We, Panchayat Raj Engineering Department hereby undertake that proper SMC works will be carried out, wherever required by the Forest Department to minimize / check erosion at the cost of the user agency for the work "**Road from Vetaganivalasa -Thanglam road at 3/0Km to Mutukudu (via) Boddapadu**", in Pachipenta Mandal of Parvathipuram Manyam District through **2.75 Hectares forest land** under **Parvathipuram Forest Division**.

Date: 29.01.2024.

Place: Parvathipuram

K. Srinivas
29/1/24
Executive Engineer
PIU Parvathipuram
29/1/24


Government of Andhra Pradesh
Panchayat Raj Engineering Department
Office of the Executive Engineer, PIU Division, Parvathipuram

UNDERTAKING IN RESPECT OF CONSTRUCTION OF RETAINING WALLS

We, Panchayat Raj Engineering Department hereby undertake that, the user agency will construct retaining wall and check walls wherever required, by consulting the District Forest Officer, Vizianagaram at the project cost for the work "**Road from Vetaganivalasa- Thanglam at 3/0Km to Mutukudu (via) Boddapadu** " in Pachipenta Mandal of Parvathipuram Manyam District through **2.75 Hectares forest land** under **Parvathipuram Forest Division**.

Date: 29.01.2024.

Place: Parvathipuram


Executive Engineer
PIU Parvathipuram
29/01/24

Government of Andhra Pradesh
Panchayat Raj Engineering Department
Office of the Executive Engineer, PIU Division, Parvathipuram

UNDERTAKING IN RESPECT OF CONSTRUCTION OF CULVERTS/ BRIDGES

We, Panchayat Raj Engineering Department hereby undertake that, construction of culverts / bridges if any, over the natural streams/ rivers/ canals is going on in such a manner that it does not hamper the natural course of water does not give rise to water logging and also does not hamper of wild animals for the work "**Road from Vetaganivalasa - Thanglam road at 3/0Km to Mutukudu (via) Boddapadu**", of Pachipenta Mandal through **2.75 Hectares forest land** under **Parvathipuram Forest Division**.

Date: 20 .01.2024.

Place: Parvathipuram


Executive Engineer


PIU Parvathipuram
29/01/24

Government of Andhra Pradesh
Panchayat Raj Engineering Department
Office of the Executive Engineer, PIU Division, Parvathipuram

UNDERTAKING IN RESPECT OF ROAD SIDE CUTTING AND FILLING

We, Panchayat Raj Engineering Department hereby undertake that, roadside cuttings and fillings which require engineering support will be provided as per the instructions of the District Forest Officer, Parvatipuram so as to stabilize the soil for the work " **Road from Vetaganivalasa - Thanglam at 3/0Km to Mutukudu (via) Boddapadu**" of Pachipenta Mandal **through 2.75 Hectares forest land** under **Parvathipuram Forest Division.**

Date: 20 .01.2024.
Place: Parvathipuram


Executive Engineer
PIU Parvathipuram
29/01/24

Government of Andhra Pradesh
Panchayat Raj Engineering Department
Office of the Executive Engineer, PIU Division, Parvathipuram

UNDERTAKING IN RESPECT OF DUG CUT MATERIAL


We, Panchayat Raj Engineering Department hereby undertake that, the dugout material/over burden will be dumped outside the forest area. Storage of any material will not be done in the forest area for the work **“Road from Vetaganivalasa - Thanglam road at 3/0Km to Mutukudu (via) Boddapadu”** of Pachipenta Mandal through **2.75 Hectares forest land** under **Parvathipuram Forest Division**.

Date: 20 .01.2024.

Place: Parvathipuram



Executive Engineer

PIU Parvathipuram



Government of Andhra Pradesh
Panchayat Raj Engineering Department
Office of the Executive Engineer, PIU Division, Parvathipuram

UNDERTAKING IN RESPECT OF FAILURE OF CONDITIONS

We, Panchayat Raj Engineering Department hereby undertake that, in the even of failure to comply with any of the above conditions the User Agency is liable for penal action as per the provisions under rules/guidelines issued under FCA, 1980 for the work " **Road from Vetaganivalasa - Thanglam at 3/0Km to Mutukudu (via Boddapadu**" of Pachipenta Mandal through **2.75 Hectares forest land** under **Parvathipuram Forest Division.**

Date: 20 .01.2024.

Place: Parvathipuram


Executive Engineer
of PIU Parvathipuram
29/01/24

Government of Andhra Pradesh
Panchayat Raj Engineering Department
Office of the Executive Engineer, PIU Division, Parvathipuram

UNDERTAKING IN RESPECT OF TRANSFER OF DIVERTED LAND

We, Panchayat Raj Engineering Department hereby undertake that, the forest land proposed for diversion, will under no circumstances be transferred or subject to any other agency, department or person without prior approval of the Central Government for the work "**Road from Vetaganivalasa - Thanglam road at 3/0Km to Mutukudu (via) Boddapadu**", of Pachipenta Mandal through **2.75 Hectares forest land** under **Parvathipuram Forest Division**.

Date: 29.01.2024.

Place: Parvathipuram

Executive Engineer
PIU Parvathipuram
29/01/24

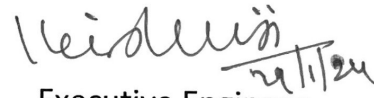
Government of Andhra Pradesh
Panchayat Raj Engineering Department
Office of the Executive Engineer, PIU Division, Parvathipuram

UNDERTAKING IN RESPECT OF UTILIZATION OF FOREST AREA

We, Panchayat Raj Engineering Department hereby undertake that, the total forest area utilized for the project will not exceed 3.37 Ha. And the forest area diverted will not be used for any purpose other than those shown in the diversion proposal for the work "**Road from Vetaganivalasa-Thanglam road at 3/0Km to Mutukudu (via) Boddapadu**" of Pachipenta Mandal through 2.75 Hectares forest land under Parvathipuram Forest Division.


Date: 20 .01.2024.

Place: Parvathipuram


Executive Engineer
PIU, Parvathipuram
29/01/24

AGENCY COPY

यूनियन बैंक Union Bank of India



Challan for collection of CAMPA fund

Date : 16-12-2022

Client Code.	CAM5059
Location.	ANDHRA PRADESH
Remitter Name.	EXICUTIVE ENGINEER
PIF/Application No.	61141314135
MoEF/SG File No.	4-APB175/2022-VIJ
Address.	Executive Engineer, Panchayatraj(PIU), Vizianagaram Vizianagaram
Remitter Contact No. Email-Id. Mobile No. Landline No.	ee_piu_vznm@yahoo.com 8332915478 8922-230579
Amount(in Rs)	5894575/-
Beneficiary Branch and Code.	Union Bank Of India FCS Centre,21/1, III Floor, Jelitta Towers, Mission Road, Bengaluru-560027

Amount in Words: Fifty-Eight Lakh Ninety-Four Thousand Five Hundred and Seventy-Five Rupees Only

Executive Engineer

Depositor Signature (Signature)

(RB) PIU Division

Vizianagaram

Bank Official (Signature)

Bank's Transaction Number

Branch Stamp

S-3460985

22/12/22

- Branches should use CMS menu (FCS & CAPS) to process the transaction
- Challan should only be accepted against INST/DD.
- Enter the Remitter Name in Additional Information 1
- Enter the Remitter Mobile number in Additional Information 2

CAMPA-MOEF Copy

यूनियन बैंक Union Bank of India



Challan for collection of CAMPA fund

Date : 16-12-2022

Client Code.	CAM5059
Location.	ANDHRA PRADESH
Remitter Name.	EXICUTIVE ENGINEER
PIF/Application No.	61141314135
MoEF/SG File No.	4-APB175/2022-VIJ
Address.	Executive Engineer, Panchayatraj(PIU), Vizianagaram Vizianagaram
Remitter Contact No. Email-Id. Mobile No. Landline No.	ee_piu_vznm@yahoo.com 8332915478 8922-230579
Amount(in Rs)	5894575/-
Beneficiary Branch and Code.	Union Bank Of India FCS Centre,21/1, III Floor, Jelitta Towers, Mission Road, Bengaluru-560027

Amount in Words : Fifty-Eight Lakh Ninety-Four Thousand Five Hundred and Seventy-Five Rupees Only

Executive Engineer

Depositor Signature (Signature)

(RB) PIU Division

Vizianagaram

Bank Official (Signature)

Bank's Transaction Number

Branch Stamp

S-3460985

22/12/22

- Branches should use CMS menu (FCS & CAPS) to process the transaction.
- Challan should only be accepted against INST/DD.
- Enter the Remitter Name in Additional Information 1
- Enter the Remitter Mobile number in Additional Information 2

After making successful payment, User Agencies may send a line of confirmation through Email: helpdesk@unionbankofindia.bank

Note: After making the required payment through challan, if the payment status has not been updated even after 7 working days, then kindly mail a copy of your challan with transaction date and reference id to Email: fcsblr@unionbankofindia.bank, epurse@unionbankofindia.bank, ubin0903710@unionbankofindia.bank

ఆంధ్రప్రదేశ్ ప్రభుత్వం - సంక్షిప్త సారాంశం

EFS & T డిపార్ట్‌మెంట్, విజయనగరం జిల్లా & పార్వతీపురం మన్యం జిల్లా, విజయనగరం డివిజన్ మరియు పార్వతీపురం డివిజన్ పరిధిలో అటవీ భూమి నందు బి.టి.రోడ్డు నిర్మించుటకు 6.64 హెక్టారులు అటవీ భూమి కార్యనిర్వాహక ఇంజనీరు, పి.ఆర్.(పి.ఐ.యు.) విభాగము, విజయనగరం పేరున మళ్లంపు తదనుగుణమైన అనుమతి ఉత్తర్వులు జారీ చేయుట.

పర్యావరణ, అడవులు, శాస్త్రీయ మరియు సాంకేతిక (విభాగం - I) శాఖ

1.PCCF & HOFF ఆంధ్రప్రదేశ్ లేఖ సంఖ్య. EFS02 - 15034/03/14/2020-2021/FCA SEC-PCCF/FCA-3, తేదీ 04.07.2022, మరియు 24.01.2023.
2.GOI, MoEF & CC, IRO, విజయవాడ, Lr.F.No.4-APB175/2022-VI/397, తేదీ.07.06.2022, 2-15034/14/2021/-/ 3, 24.01.2023.

వరుస సంఖ్య	రోడ్డు పేరు	మళ్లంపు అటవీ భూమి హెక్టారులలో	అటవీ డివిజన్ పేరు
1.	పాచిపెంట మండలంలో వేటగానివలస - తంగం రోడ్డు 3/0 నుండి ముటుకుడు గ్రామమునకు వయా బొడ్డపాడు తారు రోడ్డు నిర్మాణం	2.75	పార్వతీపురం మన్యం క్రొత్త జిల్లా
2.	పాచిపెంట మండలంలో ఆలూరు నుండి మోడుగ గ్రామమునకు వయా గాదేలమాడు తారురోడ్డు నిర్మాణం	1.47	పార్వతీపురం మన్యం క్రొత్త జిల్లా
3.	బొట్టిలి మండలంలో కేసాయవలస నుండి రోడ్ 13/7 వయా బట్టివలస, వెంకట రాయుడుపేట, బొడ్డవలస, వెలగవలస, నిమ్మలపాడు గ్రామమునకు తారురోడ్డు నిర్మాణం	2.42	విజయనగరం
		6.64	

ఉత్తర్వులు : పై 1 వ సూచిక ననుసరించి ఆంధ్రప్రదేశ్ రాష్ట్రంలో బి.టి. రోడ్డు నిర్మించుటకు విజయనగరం జిల్లా మరియు పార్వతీపురం జిల్లా, విజయనగరం మరియు పార్వతీపురం డివిజన్ పరిధిలో 6.64 హెక్టారులు అటవీ భూమిని కార్యనిర్వాహక ఇంజనీరు, పి.ఆర్.(పి.ఐ.యు.) డివిజన్, విజయనగరం వారి పేరున మళ్లించుటకు అడవుల ప్రిన్సిపాల్ ముఖ్య సంరక్షణ అధికారి మరియు అటవీ దళం ప్రధానాధికారి, ఆంధ్రప్రదేశ్ వారి ప్రతిపాదనలు దఖలు పరిచినారు మరియు పై 2వ సూచిక ననుసరించి పర్యావరణము, అడవులు శాస్త్రీయ మరియు సాంకేతిక మంత్రిత్వ శాఖ, భారత ప్రభుత్వం వారిచే జారీ చేయబడిన మార్గదర్శకములకు అనుగుణంగా అనుమతి అభ్యర్థించారు.

సదరు ప్రతిపాదనలో ప్రభుత్వం జాగ్రత్తగా పరిశీలించిన అనంతరం మరియు పై 2వ సూచిక ప్రకారం పర్యావరణము, అడవులు శాస్త్రీయ మరియు సాంకేతిక మంత్రిత్వ శాఖ, భారత ప్రభుత్వం వారిచే జారీ చేయబడిన మార్గదర్శకములు అనుసరించి రాష్ట్ర ప్రభుత్వమునకు అధికారములు సంక్రమింప చేశారు. ఆంధ్రప్రదేశ్ రాష్ట్రంలో విజయనగరం డివిజన్ పరిధిలో అటవీ భూమి గుండా బి.టి. రోడ్డు నిమిత్తం 6.64 హెక్టారుల భూమిని కార్యనిర్వాహక ఇంజనీరు, పి.ఆర్.(పి.ఐ.యు.) డివిజన్, విజయనగరం వారి పేరున మళ్లించుటకు అడవుల ప్రిన్సిపాల్ ముఖ్య సంరక్షణ అధికారి మరియు అటవీ దళం ప్రధానాధికారి, ఆంధ్రప్రదేశ్ వారు ఈ క్రింది షరతులకు లోబడి అనుమతి మంజూరు చేయడమైనది.

- i. చట్టపరమైన అటవీ భూమిని మళ్లంపులో మార్పులేదు.
 - ii. బదలాయింపు చేయుటకు ప్రతిపాదించబడిన అటవీ భూమి సరిహద్దును 20 మీ. దూరంలో నెంబరింగ్ చేయబడిన 4 అడుగుల ఎత్తు సిమెంట్ కాంక్రీట్ స్తంభము, యూసర్ ఏజెన్సీ సొంత నిధులతో ఏర్పాటు చేయవలెను.
 - iii. కోట మండలం, పెదఖండేపల్లి గ్రామంలోని సర్వే సంఖ్య 108 లో గుర్తించబడిన అటవీ స్థలంలో, రాష్ట్ర అటవీ విభాగం మొక్కలు నాటి మరియు వాటి సంరక్షణను, యూసర్ ఏజెన్సీ నిధులతో చేపట్టవలెను.
 - iv. ఒక హెక్టారుకు వెయ్యి మొక్కలు నాటలేని పరిస్థితిలో, మిగిలిన మొక్కలను రాష్ట్ర అటవీ విభాగం, దగ్గరలోని డిగ్రేడ్ అటవీ స్థలంలో చేపట్టవలెను దేగ్రడెడ్ అటవీ స్థలం వివరములను i.e., మ్యాప్, kml ఫైల్స్ మొదలగునవి కంప్యూటర్ రిపోర్ట్ తో సమర్పించి మరియు సదరు వివరములను వెబ్ పోర్టల్ లో అప్లోడ్ చేయవలెను.
 - v. ముందస్తు కేంద్ర ప్రభుత్వం అనుమతి లేకుండా, కంపన్నేటరి అఫోరెస్టాషన్ నిమిత్తం గుర్తించబడిన అటవీ భూమి కానీ స్థలంలో మార్పులు చేపట్టరాదు. కంపన్నేటరి స్థలం హద్దులను గుర్తించి, ఆక్రమణలు జరగకుండా స్థానిక గ్రామ ప్రజలకు తెలియజేయవలెను.
 - vi. కోట మండలం, పెదఖండేపల్లి గ్రామంలోని సర్వే సంఖ్య 108 లో గుర్తించబడిన అటవీ భూమి కానీ 8.42 హెక్టారులను కంపన్నేటరి అఫోరెస్టాషన్ చేపట్టుటకు రాష్ట్ర అటవీ విభాగానికి బదలాయింపు చేసి, స్టేజ్-II అనుమతులు రాకముందు రిజర్వ్ అటవిగా గుర్తించవలెను.
 - vii. గౌరవ సుప్రీం కోర్టు, తే.28.03.2008 దీ మరియు తే.09.05.2008దీ IA సంఖ్య 826 మరియు 566 సంబంధించిన IA రిట్ పీటిషన్ (సివిల్) సంఖ్య 202 యొక్క 1995 మరియు మంత్రిత్వ శాఖ గైడ్ లైన్స్ సంఖ్య 5-3/2011-FC(VOL-I) తే.06.01.2022దీ. మరియు లేఖ తే.19.01.2022దీ. వివరణ మరియు ఆదేశముల మేరకు మళ్లించిన అటవీ భూమికి నికర ప్రస్తుత విలువ (NPV) ను యూసర్ ఏజెన్సీ నుండి రాష్ట్ర ప్రభుత్వం ఛార్జ్ చేయవలెను.
 - viii. భవిష్యత్తులో, గౌరవ సుప్రీం కోర్టు ఏమైనా సవరించిన మొత్తమును సదరు అదనపు మొత్తము, మళ్లించిన అటవీ భూమికి సంబంధించిన నికర ప్రస్తుత విలువ (NPV), రాష్ట్ర ప్రభుత్వము యూసర్ ఏజెన్సీ నుండి ఛార్జ్ చేయవలెను. దీనికి సంబంధించి యూసర్ ఏజెన్సీ దృవీకరణ పత్రము సమర్పించవలెను.
 - ix. యూసర్ ఏజెన్సీ ద్వారా సేకరించిన అన్నీ మొత్తములు CAMPA మొత్తమునకు e-పోర్టల్ ద్వారా జమచేయవలెను.
 - x. మళ్లించిన అటవీ భూమిలో చెట్ల పడిపోకుండా చూడవలెను.
 - xi. యూసర్ ఏజెన్సీ యొక్క నిధులతో, అటవీ విభాగం అవసరం అని తలచిన ప్రాంతంలో కోతకు గురికాకుండా సరైన SMC పనులు చేపట్టవలెను.
 - xii. ప్రాజెక్టు నిధులతో అవసరమైన చోట అటవీ అధికారులతో సంప్రదించి యూజర్ ఏజెన్సీ రక్షిత గోడను నిర్మించవలెను.
 - xiii. వన్య ప్రాణులు తిరుగుటకు అటంకము లేకుండా మరియు నీటి గుంటలు ఏర్పడకుండా, సహజ నదులు, కాలువల వద్ద కల్వర్టు మరియు వంతెనలు నిర్మించవలెను.
 - xiv. జిల్లా అటవీ అధికారి ఆదేశాల మేరకు, మట్టిని ద్రుడ పరిచేందుకు రహదారుల పక్క మట్టిని తవ్వి మరియు నింపవలెను.
 - xv. ఎక్కువగా తవ్వి మట్టిని అటవీ ప్రదేశములో వేయరాదు. ఏ రకమైన వస్తువులను అటవీ ప్రదేశములో నిలువ చేయరాదు.
 - xvi. కేంద్ర ప్రభుత్వము అనుమతి లేకుండా లే టెట్ ప్లాన్ లో మార్పులు చేయరాదు.
 - xvii. పని చేయు ప్రదేశములో పని వారాలకు పంట చేరుకును యూసర్ ఏజెన్సీ సమకూర్చవలెను మరియు అటవీ ప్రదేశములో పని వారు ఉండుటకు చేపట్టరాదు.
 - xviii. పనివారు మరియు నియమించబడిన సిబ్బంది వలస అటవీ సంవదకు భంగము కలగకుండా, యూసర్ ఏజెన్సీ భార్యత తీసుకోవలెను.
- పై పనులకు అటవీ భూమి 6.64 హెక్టారులకు మించరాదు మరియు కేటాయించబడిన పనులకు కాకుండా ఇతర పనులకు పై అటవీ భూమిని ఉపయోగించరాదు. పై విషయమై యూసర్ ఏజెన్సీ దృవీకరణ పత్రం సమర్పించవలెను.
- xix. కేంద్ర ప్రభుత్వం అనుమతి లేకుండా ఎట్టి పరిస్థితిలోను మళ్లించిన అటవీ భూమిని ఇతర సంస్థలకు బదలాయింపు చేయరాదు.
 - xx. ప్రాజెక్టు పని నిర్మించుటకు కావలసిన వస్తువులను సేకరించడానికి, అదనపు లేదా క్రొత్త బాటను అటవీ ప్రదేశంలో నిర్మించరాదు.
 - xxi. ప్రాజెక్టు పనికి సంబంధించిన అన్నీ నియమ నిబంధనలను మరియు గైడ్ లైన్స్ ను యూసర్ ఏజెన్సీ మరియు రాష్ట్ర ప్రభుత్వము తెలుసుకొనవలెను.
 - xxii. కేంద్ర ప్రభుత్వము ప్రాంతీయ అధికారి (కేంద్రం) Integrated Regional office, విజయవాడ, అటవీ సంవద సంరక్షణకు సంబంధించి ఏమైనా ఇతర షరతులు విధించవచ్చును.
 - xxiii. పై షరతులకు యూసర్ ఏజెన్సీ విఫలం చెందిన యెడల FCA 1980 గైడ్ లైన్స్ ప్రకారం, యూసర్ ఏజెన్సీ పై చర్యలు తీసుకోవలెను.
 - xxiv. ఆన్ లైన్ ద్వారా పై షరతులను, రాష్ట్ర ప్రభుత్వము కంప్యూటర్ రిపోర్టు సమర్పించవలెను. (<https://parivesh.nic.in>)

పై తెలిపిన షరతులపై కంప్యూటర్ రిపోర్ట్ చేరిన విదవ, ప్రతిపాదనల అంతిమ మంజూరుకు పరిశీలించబడును. ఈ లేఖ అందిన పిదప, సదరు మంజూరు 5 సంవత్సరముల వరకు చెల్లుబాడును.
సం/- యం.వి.ఆర్.కృష్ణాజీ, కార్యనిర్వాహక ఇంజనీరు,
పి.ఐ.యు. డివిజన్, పార్వతీపురం

GOVERNMENT OF ANDHRA PRADESH ABSTRACT

EFST&T Dept – Diversion of 6.64 ha. of forest land for formation and BT to the roads passing through forest land in Vizianagaram District and Parvathipuram Manyam District in the state of Andhra Pradesh, in favour of Executive Engineer, Panchayat Raj (PIU), Vizianagaram – Permission accorded - Orders - Issued.

ENVIRONMENT, FORESTS, SCIENCE & TECHNOLOGY (SECTION.II) DEPARTMENT

1. From the PCCF(HoFF), Lr.Rc.No. EFS02-15034/61/63/12/ 9/13/62/52/2020-2021/FCA SEC- PCCF/FCA-3, Dated: 04.07.22 and 24.01.2023.
2. Guidelines issued by Gol, MoEF & CC, IRO, Vijayawada, Lr.F.No. 4- APB175/2022-VIJ/397, Dt 07.06.22 & Memo No. EFSO2-034/14/2021/FCA SEC-PCCF/FCA3, Dt. 24.01.2023 of PCCF, Guntur.

Sl.No.	Name of the work	Diversion of land in Ha.	Name of the forest division
1	Road from Vetaganivalasa – Tanglam Road at 3/0 Km to Mutukudu (via) Boddapadu in Pachipenta Mandal.	2.75 Ha	Parvathipuram Manyam New Division
2	Road from Aluru to Moduga (via) Gadilamada in Pachipenta Mandal	1.47 Ha	Parvathipuram Manyam New Division
3	Road from Kesayyavalasa to SM Road at 13/7 Km via Battivalasa, Venkataraidupeta, Ch. Boddavalasa, A.Velagavalasa and Nimmalapadu in Bobbili Mandal.	2.42 Ha	Vizianagaram
Total		6.64 Ha.	

ORDER:

In the reference 1st read above, the Principal Chief Conservator of Forests (HoFF), Andhra Pradesh, has submitted a proposal for diversion of 6.64 ha. for formation and BT to the roads through the forest land in Vizianagaram (Parvathipuram Manyam) District in favour of Executive Engineer, Panchayat Raj (PIU) Division, Vizianagaram and Parvathipuram and requested to accord approval in view of the guidelines issued by the Government of India, Ministry of Environment, Forests & Climate Change, vide letter 2nd read above.

Government, after careful examination of the proposal and in exercise of the powers delegated to the State Government in the guide lines issued by the Government of India, Ministry of Environment, Forests & Climate Change in the reference 2nd read above, hereby accord permission to the Principal Chief Conservator of Forests (HoFF), Andhra Pradesh for diversion of 6.59 Ha. For formation and BT to the roads through forest land in Vizianagaram and Parvathipuram Districts in favour of Executive Engineer, Panchayat Raj (PIU) Division, Vizianagaram and Parvathipuram subject to the following conditions:-

- i. Legal status of the diverted forest land shall remain unchanged.
- ii. Demarcation of the proposed forest area shall be carried out by erecting 4 feet high cement concrete pillars duly numbered at an interval of 20 meters at the cost of the User Agency.
- iii. The State Forest Department shall carryout plantation and its maintenance over an extent of 8.42 Ha of non forest area identified in survey No. 108 of Pedakandepalli village, S Kota Mandal, at the cost of the User Agency.
- iv. As per the google images, it appears that the non forest area identified for CA purpose is having good vegetation, hence, in case, if not possible to plant required numbers i.e. 1000 plants/ ha, the State Forest Department may carryout balance plantation in the nearby suitable degraded forest area. Details of such degraded forest area i.e. map, kml file etc shall be submitted along with the compliance report and same may also be uploaded in the web portal.
- v. The Non forest area identified for CA purpose and CA scheme shall not be changed without prior approval of the Central Government. The CA land shall be demarcated properly and local villagers are adequately sensitized regarding the transfer of this parcel of land to Forest Department so as to avoid encroachments.
- vi. Entire non-forest land identified over an extent of 8.42 ha in survey No.108 of Pedakandepalli village, S.Kota Mandal for raising compensatory afforestation shall be transferred and mutated in favour of the State Forest Department and shall notified as RF/ PF before issue of the Stage – II clearance. Copy of such notification shall be submitted along with the compliance report.
- vii. The State Government shall charge the Net Present Value (NPV) of the diverted forest land from the User Agency as per the orders of the Hon'ble Supreme Court, dated 28-03-2008 and 09-05-2008 in IA Nos. 826 in 566 with related IAs in Writ Petition (Civil) No.202 of 1995 and Ministry's guideline No. 5-3/2011-FC(Vol.I) dated 06.01.2022 and clarification issued vide letter dated 19.01.2022.
- viii. Additional amount of the Net Present Value (NPV) of the diverted forest land if any, becoming due after revision of the same by the Hon'ble Supreme Court of India in future, shall be charged by the State Government from the User Agency. The User Agency shall furnish an undertaking to this effect.
- ix. All the funds received from the User Agency under the project shall be transferred / deposited to CAMPA fund only through e-portal (<https://parivesh.nic.in>)
- x. No tree felling shall be carried out in the diverted forest area.
- xi. Proper SMC works may be carried out, wherever required by the Forest Department to minimize / check erosion at the cost of the User Agency.
- xii. The User Agency shall construct retaining walls and check walls wherever required, by consulting the DFO concerned, at the project cost.
- xiii. Construction of culverts / bridges, if any, over the natural streams / rivers / canals shall be done in such a manner that it does not hamper the natural course of water does not give rise to water – logging and also does not hamper movement of wild animals.
- xiv. Roadside cuttings and fillings which require engineering support shall be provided as per the instructions of the DFO concerned so as to stabilize the soil.
- xv. The dug out material / overburden shall be dumped outside the forest area. Storage of any material shall not be done in the forest area.
- xvi. The layout plan of the proposal shall not be changed without the prior approval of the Central Government.
- xvii. The User Agency shall provide fire wood preferably alternate fuel to labourers working at the site to avoid damage / tree felling and no labour camp shall be established inside the forest area.
- xviii. Disturbance shall be kept minimum by creating labour camps outside the forest area as far as possible and it shall be the responsibility of the User Agency to ensure that the labourers & staff engaged in execution of work do not destruct nearby forest flora & fauna.
- xix. The total forest area utilized for the project shall not exceed 18.06Ha and the forest area diverted shall not be used for any purpose other than those shown in the diversion proposal. The User Agency shall furnish an undertaking to this effect.
- xx. The forest land proposed for diversion shall under no circumstances be transferred or subject to any other agency, department or person without prior approval of the Central Government.
- xxi. No additional or new path will be constructed inside the forest area for transportation of construction materials for execution of the project work.
- xxii. The User Agency and the State Government shall ensure compliance to provisions of the all Acts, Rules, Regulations and Guidelines, for the time being in force, as applicable to the project.
- xxiii. Any other conditions that the Central Government or Regional Officer (Central) of Integrated Regional Office, Vijayawada may impose from time to time in the interest of afforestation, conservation and management of flora and fauna in the area, shall be complied by the User Agency.
- xxiv. In the event failure to comply with any of the above conditions the User Agency is liable for penal action as per the provisions under rules / guidelines issued under FCA, 1980.
- xxv. The State Government shall process and submit compliance report on the above conditions through online (<https://parivesh.nic.in>)

After receipt of the compliance report on above mentioned conditions, the proposal will be considered for final approval. This in-principle approval shall be valid for a period of 5 years from the date of issue of this letter. In the event of non-compliance of the above conditions, this in-principle approval shall automatically stand revoked after 5 years.


Sd/- M.V.R. Krishnaji
Executive Engineer,
PIU Division, Parvathipuram.

Name of the work:- Vetaganivalasa to Tangalam Road at 3/0 km to Mutakudu via Boddapadu



Hei Allen
29/11/24
EXE. ENGINEER
(PRI), PVPM
29/11/24

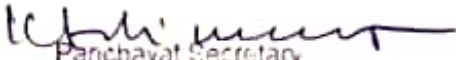
Name of the work:- Vetaganivalasa to Tangalam Road at 3/0 km to Mutakudu via Boddapadu



Heidley
29/10/24
EXE. ENGINEER
(PRI), P&M.
29/10/24

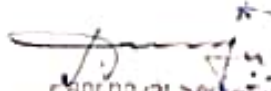
CERTIFICATE

This is to certify that the Executive Engineer, PR (PIU), Vizianagaram i.e. user agency has furnished copies of Stage - I approval of forest clearance for the work Road from Vetaganivalasa-Tangalam Road at 3/0km to Mutakudu Via Boddapadu to the heads of Borramamidi Gram Panchayat of Pachipenta Mandal in Vizianagaram District under the same are displayed at Gram Panchayat Office.


Panchayat Secretary
BORRAMAMIDI Gram Panchayat
Pachipenta (Mandal)
Parvathipuram Mariyam Dist


CERTIFICATE

This is to certify that the Executive Engineer, PR (PIU), Vizianagaram I.e. user agency has furnished copies of Stage - I approval of forest clearance for the work Road from Vetaganivalasa-Tangalam Road at 3/0km to Mutakudu Via Boddapadu to the heads of Gotturu Gram Panchayat of Pachipenta Mandal in Vizianagaram District under the same are displayed at Gram Panchayat Office.


Panchayat Secretary
GOTTURU Grama Panchayat
Pachipenta (Mandal)
Aravathipuram Manyam Dist.

CERTIFICATE

This is to certify that the Executive Engineer, PR (PIU), Vizianagaram i.e. user agency has furnished copies of Stage - I approval of forest clearance for the work Road from Vetaganivalasa-Tangalam Road at 3/0km to Mutakudu Via Boddapadu to the heads of Mutakudu Gram Panchayat of Pachipenta Mandal in Vizianagaram District under the same are displayed at Gram Panchayat Office.


Panchayat Secretary
MUTAKUDU Gram Panchayat
Pachipenta (Mandal)
Parvathipuram Manyam, Dist

2

6013/2022

GOVERNMENT OF ANDHRA PRADESH
ENVIRONMENT, FORESTS, SCIENCE & TECHNOLOGY (Section-II) DEPARTMENT

Memo No. 946/Section II/2022(1706848)

Dated: 09/06/2022

Subj: Diversion of 2.75 ha (i.e. 2.47 ha in compartment no. 452, 453 & 454 of Visakhapatnam Division + 0.28 ha in compartment no. 381 & 387 of Vizianagaram Division) of forest land for formation of road from Vetaganivalasa to Thangalam Road at 3/0 Km to Mutukudu via Boddapadu in Pachipenta Mandal of Vizianagaram District in favour of EE, PR(PIU), Vizianagaram - Stage-I approval accorded - Request to furnish compliance report- Reg.

Ref: 1) From the PCCF & HoFF, A.P., Lr. No. EFS02-15034/15/2021/FCA SEC-PCCF/FCA-3, dated: 12.04.2022.
2) State Govt. Lr. No. 946/Sec. II/2022, EFS&T(Sec. II) Dept., dt. 10.05.2022
3) From GoI, MoEF & CC, IRO, Vijayawada, Lr. No. 4-APB175/2022-VII/397, Dt. 07.06.2022.

A copy of the reference 3rd cited is enclosed herewith.

2. The Principal Chief Conservator of Forests & Head of Forest Force, Andhra Pradesh, is informed that the Government of India, Ministry of Environment, Forests & Climate Change, IRO, Vijayawada in the reference 3rd cited, have accorded in-principle (Stage-I) approval U/s 2 of Forest (Conservation) Act, 1980, for diversion of 2.75 ha (i.e. 2.47 ha in compartment no. 452, 453 & 454 of Visakhapatnam Division + 0.28 ha in compartment no. 381 & 387 of Vizianagaram Division) of forest land for formation of road from Vetaganivalasa to Thangalam Road at 3/0 Km to Mutukudu via Boddapadu in Pachipenta Mandal of Vizianagaram District in favour of EE, PR(PIU), Vizianagaram, subject to fulfillment of certain conditions as stipulated therein.

3. He is therefore, requested to obtain and furnish the compliance report on the conditions stipulated in the reference 3rd cited, to Government immediately, for taking further necessary action in the matter.

ANAND KUMAR JHA
SPECIAL SECRETARY TO GOVERNMENT, (FAC)

To
The Principal Chief Conservator of Forests & Head of Forest Force,
Andhra Pradesh, Guntur (w.e)

Copy to
The Executive Engineer (PR), PIU Division,
Zilla Parishad compound, Nellore - 524001.

// FORWARDED BY ORDER //

SECTION OFFICER

GOVERNMENT OF ANDHRA PRADESH
FOREST DEPARTMENT

Rc.No.2010/2020/S4(396/2022/A3 Manyam o/o District Forest Officer
Dt.15.06.2023. Parvathipuram Manyam

From :
Smt.G.A.P.Prasuna, S.F.S
District Forest Officer
Parvathipuram Manyam

To
The Chief Conservator of Forests,
Visakhapatnam

Sir,

Sub: A.P.F.D - F.c.Act,1980 - Panchayat raj (PIU) Division,
Parvathipuram Manyam Diversion of 2.75 ha in Parvathipuram
Manyam Forest Division for providing B.T to the road from
Vetaganivalasa - Thangalam road at 3/0 Km to Mutakudu via
Boddapadu passing through Thaduru RF in Comp.No.381 & 387
of Mathumuru beat, Saluru section and Saluru Range ,
Parvathipuram Manyam Division - In principle stage - I approval
accorded Requested - Working permission issued by the Chief
Conservator of Forests, Visakhapatnam Regarding.

- Ref: - 1. Government of India, Ministry of Environment and Forestry, IRO,
Vijayawada f.No.4-APB175/2022-VIJ/397 Dt.07.06.2022.
2.G.O Memo No. 946/Section -II/2022(1705848) Dt.09.06.2022.
3. Prl.C.C.F, A.P., Guntur Rc.No.EFS02-15034/15/2021-FCA Sec
PCCF/FCA-3 Dt.05.07.2023.
4. Chief Conservator of Forests, Visakhapatnam Rc. No.
3410/2018/TO, dt.10.04.2023.
5. District Forest Officer, Parvathipuram Manyam
Rc.no.2010/2020/S4 (396/2022/A3 Manyam) dt.24.05.2023.
6. District Forest Officer, Vizianagaram Rc.no.4446/2021/TO,
dt.12.06.2023.
7. Handbook of FC Act, 1980 Rules & Guidelines dt.28.03.2019.
8. Chief Conservator of Forests, Visakhapatnam
Rc.no.1920/2020/TO (i) dt.13.06.2023.


@ @ @

I wish to inform that the Government of India, Ministry of Environment and Forestry, IRO, Vijayawada and Government of Andhra Pradesh in the reference 1st and 2nd cited have accorded in Principal Stage - I approval for diversion of 2.75 Ha Forest area for formation of road Vetaganivalasa - Thangalam road at 3/0 Km to Mutakudu via Boddapadu of Pachipenta Mandal Parvathipuram Manyam Division in favour of Executive Engineer, Panchayat Raj, Parvathipuram.

Based on the conditions wise compliance report submitted by the user agency for the Stage – I approval along with payment of 58.94575 Lakhs towards net present value and Rs.37.90575 Lakhs for Compensatory afforestation for the diverted forest area 2.75 Ha in Thaduru RF, the Chief Conservator of Forests, Visakhapatnam in the reference 8th cited has accorded working permission to the Executive Engineer, Panchayat Raj, Parvathipuram for grounding the road work on his responsibility.

The Executive Engineer, Panchayat Raj, (PIU), Vizianagaram is requested to follow all rules and regulations communicated by the Government of India, Ministry of Environment and Forestry, IRO, Vijayawada, Government of Andhra Pradesh, E.F.S & T., and Prl. Chief Conservator of Forests, (HoFF) A.P., Mangalagiri in the reference 1st to 3rd cited without any deviation. Further the working permission is valid Forest Range Officer one year only as per the instructions contained in chapter -11.2 – Para No.2 of handbook of Forest (Conservation) Act, 1980 ad Forest Conservation Rules, 2003 (Guidelines & Clarifications) and violation of Forest (Conservation) Act, 1980 will be viewed seriously.

Yours faithfully

o/c
15/6/2023

District Forest Officer
Parvathipuram Manyam

Copy to Forest Range Officer, Saluru with instructions to keep vigil on formation of road from Vetaganivalasa – Thangalam road at 3/0 Km to Mutakudu via Boddapadu of Pachipenta mandal and instruct the staff concerned that ensure the non violation of Forest Conservation Act, 1980 by the user agency and report to the undersigned from time to time without fail.

Present: Sri D. Sreenivasa Rao, Tahsildar, Srungavarapukota**MUTATION CERTIFICATE**

This is to certify that the following lands in Pedhakhandepalli Village of S.Kota Mandal have been Alienated to forest Department for the purpose of Compensatory afforestation Programme and mutation have been carried out in the Revenue Records in favour of forest department (Government) and changed as forest land in connected Revenue Records for following PR road works.

S. No	Name of the village	Classification		Name of Road work	Survey No	R.S.No	Extent of Area in Hec
		Previous	Present				
1	Pedakhandepalli	Konda poramboke	Forest Land compensatory afforestation	Dabbagunta to Pallapudungada	108	108-7 & 108-9	4.81
				Vetaganivalasa to Tanglam		108-5	3.75
				Vetaganivalasa to Tanglam road at 3/0 km to Mutkudu via Boddapadu		108-3	3.10
				O - Aluru to Moduga via Gadilamada		108-4	1.97
				Kesayyavalasa to SM Road at 13/7km via Battivalasa, Venkatarayudupeta, Ch.Boddavalasa, A.Velagavalasa and Nimmalapadu		108-8	3.35
						Total	16.98

Sreed
23/11/23
Tahsildar,
S.Kota Mandal
Vizianagaram Dist

Blawth
4/5
23/11/23