



To
The Forest Range Officer,
Guntur.

Sir

Sub:- APFD, F (C) Act, 1980 - **"Diversion of 4.490 Ha of forest land in Compartment No:127 of Kondaveedu Extn-I RF, Ameenabad Beat, Guntur Range & Division for extraction of Road metal and gravel in favour of M/s. Dara Minerals Mg.partners Sri Dara Appa Rao"**- In principle (Stage-I) approval accorded - Demand notice issued for payment of Net Present Value, CA & tree extraction charges- Condition wise compliance report submission of - Reg.

- Ref:-
1. GOI, MoEF& CC, IRO, Vijayawada Lr.No.4-APB095/2019 - CHN part/102, Dt: 13th December, 2021 received through Govt. of A.P, Memo.No:3106/Sec-II/2019/982336), EFS & T (Sec-II), Dept.Dt:17-12-2021 communicated by PCCF, A.P, Guntur, Rc.No.EFS02-15029/33/2018-FCA-SECPCCF/FCA-3, Dt.26.12.2021.
 2. DFO, Guntur, Rc. No. 1820/2016-TO, Dt: 03.06.2024.

It is submitted that in the reference 1st cited, the Govt. of India has accorded In-Principle (Stage-I) approval for **"Diversion of 4.490 Ha of forest land in Compartment No:127 of Kondaveedu Extn-I RF, Ameenabad Beat, Guntur Range & Division for extraction of Road metal and gravel in favour of M/s. Dara Minerals Mg.partners Sri Dara Appa Rao"** subject to fulfillment of certain conditions.

In view of the above, it is submitted that the condition wise compliance report is furnished hereunder.

SI. No	Conditions imposed by GOI	Reply submitted by User Agency
1	Legal status of the diverted forest land shall remain unchanged;	We hereby undertake that the legal status of the diverted forest land shall remain unchanged (Copy enclosed)
2.	Demarcation of the forest area proposed for diversion shall be carried out by erecting 4 feet high cement concrete pillars duly numbered at an interval of 20 meters at the cost of the user Agency. The User Agency shall ensure demarcation of boundary of safety zone.	We have demarcated the forest area by erecting 4 feet high cement concrete pillars duly numbered at an interval of 20 meters at the cost of the User Agency and also ensure the demarcation of boundary of safety zone.
3.	Compensatory Afforestation over the identified non- forest land over an	It is submitted that the User Agency has initially identified the non-forest

	<p>extent of 5.15 ha of non-forest area in Sy. Nos 1018, 1019, 1020, 1021 & 1022 in Allinagaram village of Komarole Mandal of Prakasam District shall be raised and maintained by the State Forest Department from the funds to be provided by the User Agency.</p>	<p>land over an extent of 5.15 ha and the same was authenticated. Hence, the part-II proposals were submitted with an extent of 5.15 ha as CA area in lieu of diversion of 4.49 ha forest land (Mining area + Road Area + Safety zone area). Subsequently, the User Agency has reduced the area of non-forest land over an extent of 4.73 ha and the Prl., Chief Conservator of Forests, AP, Mangalagiri has authenticated the same area of 4.73 ha and communicated vide PCCF, Rc.No.EFS02-17/87/2021-IT, dt.16-03-2023 which is more than the diverted area of mining lease, road area and safety zone area. Hence, the Govt. of India may kindly be considered the area of 4.73 ha as non-forest land. The user agency has deposited an amount of Rs.63.813 lakhs towards Compensatory Afforestation over an extent of 3.70 Ha (Mining area + Road Area) (Out of 4.73 Ha of Non-Forest land handed over to the Forest Department in 5 bits in Sy Nos. 1018 to 1022) as per demand notice issued by the District Forest Officer, Guntur Vide Divisional Forest Officer, Guntur Rc. No. 1820/2016-TO, dated: 03.06.2024). Further, it is submitted that, the user agency has deposited an amount of Rs. 9.370 Lakhs as CA amount towards Afforestation and its maintenance on degraded forest land over 1 ½ times to the extent of safety zone at the project cost. The details are herewith submitted for kind perusal.</p>
4.	<p>The entire non -forest land proposed for CA over an extent of 5.15 ha of non forest area in Sy Nos.1018, 1019, 1020, 1021 & 1022 in Allinagaram Village of Komarole Mandal of Prakasham District for raising compensatory afforestation shall be transferred and mutated in the name of forest Department and notified as RF/PF prior to stage -II approval. A copy of the</p>	<p>The entire non -forest land proposed for CA over an extent of 3.70 ha (for Mining area + Road Area) (Out of 4.73 Ha of Non-Forest land handed over to the Forest Department in 5 bits in Sy Nos. 1018 to 1022) in Allinagaram Village of Komarole Mandal of Prakasham District for raising compensatory Afforestation was transferred and mutated in the</p>

	original notification declaring the non-forest land under section 4 or Section 29 of the Indian Forest Act, 1927, or under the relevant section of the State Forest Act, may be submitted by the State Government prior to Stage -II approval;	name of forest Department and the same was notified by the Prl., Chief Conservator of Forests, AP, Mangalagiri as PF U/s-24 of APF Act, 1967 prior to stage -II approval vide Rc.No.7042/2024/WLR-1, Dt.19.11.2024. However, copy of the original notification declaring the non-forest land under section 24 of AP Forest Act, 1967 is herewith submitted for kind perusal. Further, it is submitted that initially the User Agency has identified non-forest land over an extent of 5.15 ha and the same was authenticated. Hence, it was shown in the part-II proposal as 5.15 Ha. in lieu of diversion of 4.49 ha forest land. Subsequently, the User Agency has reduced the area of non-forest land over an extent of 4.73 ha and the Prl., Chief Conservator of Forests, AP, Mangalagiri has authenticated the same area of 4.73 ha and communicated vide PCCF, Rc.No.EFS02-17/87/2021-IT, dt.16-03-2023 which is more than diverted area of mining lease, road area and Safety zone area. Hence, the Govt. of India may kindly be considered the area of 4.73 ha as non-forest land.
5	A minimum of 1000 plants / ha of diverted forest area shall be planted in the identified CA land. In case, the required numbers could not be planted therein, the balance shall be planted in the nearby RF/PF by the State Forest Department at the cost of the User Agency;	CA scheme was prepared over an extent of 3.70 ha (Out of 4.73 Ha of Non-Forest land handed over to the Forest Department in 5 bits in Sy Nos. 1018 to 1022) with 3x3 mts escapement duly proposing 1100 plants/ha.
6	The approved CA land and compensatory Afforestation scheme shall not be changed without prior approval of the Central Government;	We hereby undertake that the approved CA land and compensatory Afforestation scheme will not be changed without prior approval of the Central Government (Copy enclosed).
7	The State Government shall charge the Net Present Value of the diverted forest land measuring 4.49 ha from the user Agency as per the orders of the Hon'ble Supreme Court dated 28.03.2008 and	It is submitted that we have deposited an amount of Rs. 30.090 lakhs towards Net Present Value of the diverted forest land over an extent of 4.49 ha. The details

	09.05.2008 in IA Nos.826 in 566 with related IA's in Writ Petition (Civil) No.202/1995 and the guidelines issued by the Ministry vide letter No.5-3/2007-FC dated 05.02.2009 in this regard;	enclosed herewith for kind perusal.
8	Additional amount of the Net Present value (NPV) of the diverted forest land if any, becoming due after revision of the same by the Hon'ble Supreme Court of India in future, shall be charged by the State Government from the User Agency. The User Agency shall furnish an Undertaking to this effect;	We hereby undertake that we will pay the Additional amount of the Net Present value (NPV) of the diverted forest land if any, becoming due after revision of the same by the Hon'ble Supreme Court of India in future (Copy enclosed).
9	All the funds received from the User Agency under the project shall be transferred/ deposited to CAMPA fund only through e-portal (https://parivesh.nic.in/);	We have deposited/ transferred all the funds under the project to CAMPA Head of Account only through e-portal.
10	In case the quarry lease is adjoining habitation, the stretch of the boundary of the safety zone of the lease adjacent to the habitation /roads should be properly fenced by the User Agency at the project cost to protect the vegetation/regeneration activities in the safety zone;	We hereby undertake that in case the quarry lease is adjoining habitation, the stretch of the boundary of the safety zone of the lease adjacent to the habitation /roads, we will be fenced properly at the project cost to protect the vegetation/regeneration activities in the safety zone (Copy enclosed).
11	Safety zone shall be maintained as a green belt and to ensure dense canopy cover in the area, regeneration activity shall be taken up by the User Agency at the project cost under the supervision of the State Forest Department;	We hereby undertake that the Safety Zone will be maintained as a green belt and to ensure dense canopy cover in the area, regeneration activity shall be taken up at the project cost under the supervision of the State Forest Department (Copy enclosed);
12	The State Forest Department shall carry out afforestation and its maintenance on degraded forest land over 1 ½ times the extent of safety zone at the project cost. The DGPS co-ordinates of the area shall be submitted along with compliance report;	The user agency has deposited CA amount of Rs. 9.37 lakhs towards Afforestation and its maintenance on degraded forest land over 1 ½ times to the extent of safety zone at the project cost. The DGPS co-ordinates of the area is herewith submitted along with compliance report;
13	The state Forest Department shall undertake gap planting and Soil and moisture conservation activities to restock and rejuvenate the degraded open forest (having crown density less	We have deposited CA amount of Rs. 4.846 lakh towards gap planting and Soil and moisture conservation activities to restock and rejuvenate the degraded open forest (having

	than 0.4), if any, located in the area within 100 meters from the outer perimeter of the mining lease using native species at the project cost;	crown density less than 0.4), if any, located in the area within 100 meters from the outer perimeter of the mining lease using native species at the project cost.
14	The User agency shall undertake quarry and reclamation as per the approved quarry plan, and shall submit an annual compliance report to the Integrated Regional Office, Vijayawada;	We hereby undertake that the quarry and reclamation will be carried out as per the approved mining plan, and submit an annual compliance report to the integrated regional office, Vijayawada (Copy enclosed).
15	The diversion of the said forest land under this approval shall be for a period co-terminus with the period of the mining lease proposed to be granted under the Mines and Minerals (Development and Regulation) Amendment Act, 2015 or rules framed there under. The user Agency shall submit a copy of the quarry lease once obtained, to the Integrated Regional Office, Vijayawada for record;	We hereby undertake that the diversion of the said forest land under this approval shall be for a period co-terminus with the period of the mining lease proposed to be granted under the Mines and Minerals (Development and Regulation amendment Act, 2015 or rules framed there under. Copy of the Mining lease is enclosed here with (Copy enclosed);
16	The corrected certificate indicating area of 4.49 ha instead of 4.78 ha in the RQP certificate on page 4 of the Approved Mining Plan shall be submitted for record purpose.	The corrected certificate indicating area of 4.49 ha instead of 4.78 ha in the RQP certificate on page 4 of the Approved Mining Plan submitted herewith for kind perusal.
17	The User Agency shall obtain environment clearance as per the provisions of the Environmental (Protection Act, 1986;	We hereby under take that we will obtain environment clearance as per the provisions of the Environmental Protection Act, 1986.
18	Consent of the State Pollution Control Board shall be obtained under the Air and Water act before commencement of mining operations and it shall be renewed regularly;	We hereby undertake that the consent of the State Pollution Control Board obtained under the Air and Water Act before commencement of mining operations and it will be renewed regularly.
19	As the submitted mining plan is for a period of 5 years, revises mining plan shall be submitted to the IRO, Vijayawada for commencement of quarry operation from 6 th year onwards;	We have obtained and submitted herewith the Approved Mining Plan for a period of 5 years.

20	Only temporary Storage sheds shall be set up in the area and no permanent structure shall be constructed;	We hereby undertake that we will set only temporary Storage sheds in the area and no permanent structure will be constructed (Copy enclosed);
21	No labour camps shall be established on the forest land. The user Agency shall provide firewood, preferably alternate fuel to the labourers and the staff working at the site so as avoid any damage and pressure on the adjacent forest area;	We hereby undertake that no labour camps would be established on the forest land and we will provide firewood, preferably alternate fuel to the labourers and the staff working at the site so as to avoid any damage and pressure on the adjacent forest area (Copy enclosed);
22	The layout plan of the proposal shall not be changed without prior approval of the Central Government;	We hereby undertake that the Layout Plan of the proposal will not be changed without prior approval of the Central Government (Copy enclosed);
23	The User Agency and the State Government shall ensure compliance to all the Acts, rules, Regulation, Court orders and Guidelines of the Ministry, for the time being in force, as applicable to such project;	We hereby undertake that we will comply all the Acts, rules, Regulation, Court orders and Guidelines of the Ministry, for the time being in force, as applicable to such project (Copy enclosed);
24	The forest land shall not be used for any purpose other than that specified in the proposal and total forest area utilized for the project shall not exceed 4.49 ha (including safety zone area); The User Agency shall furnish an under taking to this effect.	We hereby undertake that the forest land will not be used for any purpose other than that specified in the proposal and total forest area utilized for the project will not exceed 4.49 ha (Copy enclosed).
25	The forest land proposed to be diverted shall under no circumstances be transferred or sublet to any other agency or Department or person without prior approval of the Central Government	We hereby undertake that the forest land proposed to be diverted will under no circumstances be transferred or sublet to any other agency or Department or person without prior approval of the Central Government (Copy enclosed).
26	The mitigative measures proposed for the protection of forest area located adjacent to the quarry lease area shall be implemented from the first year itself at the project cost;	We hereby undertake that the mitigative measures proposed for the protection of forest area located adjacent to the quarry lease area will be implemented from the first year itself at the project cost (Copy enclosed);
27	Any other condition that the regional officer (Central), Integrated Regional Office, Vijayawada may impose from time to time in the interest of	We hereby undertake that we will be compiled if any other condition that the Regional Officer (Central, Integrated Regional office,

	afforestation, Conservation and management of flora and fauna in the area shall be compiled by the User Agency	Vijayawada may impose from time to time in the interest of Afforestation, Conservation and Management of flora and fauna in the area (Copy enclosed).
28	In the event of failure to comply with any of the above conditions the User Agency is liable for penal action as per the rules / guidelines issued under FCA, 1980;	We hereby undertake that we are liable for penal action as per the rules / guidelines issued under FCA, 1980 in the event of failure to comply with any of the above conditions (Copy enclosed);
29	The In-principle approval shall be valid for a period of 5 years from the date of issue of the same in the event of non-compliance of the above conditions this in-principle approval may be revoked as per the rules;	The compliance report is submitted within a period of 5 years from the date of receipt of In-principle (Stage-I) approval. Hence, the revoke of the proposal does not arise.

In addition to the above, we are complied the following in accordance with the Government of India instructions issued vide F.No.7-23/2012-FC, dt.24.07.2013.

Sl.No:	Conditions imposed by the PCCF.	Comply by the user agency.
1	Publish the entire forest clearances granted in verbatim along with the conditions and safe-guards imposed by the Central Government in two widely circulated daily newspapers, one in vernacular language and another in English language, so as to make people aware of the permission granted to the project proponent for use of forest land for non-forest purposes.	The user agency has published the total forest clearances granted in Eenadu Telugu daily News Paper and The HANSINDIA English daily News Paper on 23.08.2024 i.e. in two widely circulated daily News Papers, one in Vernacular Language and the other in English language, so as to make people aware of the permission granted to the project proponent for the use of forest land for non - forestry purpose which are herewith submitted for kind perusal
2	The copies of the Forest Clearance should also be submitted to the Heads of local bodies, Panchayats and Municipal Bodies by the project proponents in addition to the relevant offices of the Government who in turn have to display the same for 30 days.	The copies of the forest clearance submitted to MPDO Office, Medikonduru & Gram Panchayat, Perecherla and the acknowledgements are herewith submitted for kind perusal.

The condition wise compliance report along with necessary undertakings is submitted herewith for kind perusal.

This is submitted for favour of kind information.

Encl: As above.

Yours faithfully,

For SARA MINERALS

M/s. ~~SARA~~ Minerals,

R/o. D.No 58-11-16-1-2,

Flat No.504&505,

Sri Sai Towers, Santhapet,

Ongole-523001,

Prakasam District.



INDIA NON JUDICIAL




Government of Andhra Pradesh

IN-AP56318143364894X

e-Stamp

Certificate No. : IN-AP56318143364894X
Certificate Issued Date : 07-Jan-2025 03:43 PM
Account Reference : NEWIMPACC (IV)/ ap18172903/ AP-GNT/ AP-GNT/apthmklyu
DDO Code : 27002308001 O/o IG R
Unique Doc. Reference : SUBIN-APAP1817290399432149992240X
Purchased by : DARA MINERALS
Description of Document : Article 0 Not Mentioned
Property Description : REP BY ITS MANGING PARTNERS : DARA APPA RAO
Consideration Price (Rs.) : 0
(Zero)
First Party : DARA MINERALS
Second Party : Not Applicable
Paid By (For Whom) : DARA MINERALS
Stamp Duty Amount(Rs.) : 100
(One Hundred only)



Please write or type below this line

UNDERTAKING

Diversion of 4.490 Ha of forest land in Compartment No:127 of Kondaveedu Extn-I RF, Ameenabad Beat, Guntur Range & Division for extraction of Road metal and gravel in favour of M/s. Dara Minerals Mg.partners Sri Dara Appa Rao permission accorded In-principle (Stage-I) by the Govt. of India subject to fulfillment of the certain conditions, which are to be complied by the User Agency.

GOI, MoEF& CC, IRO, Vijayawada Lr.No.4-APB095/2019 -CHN part/102, Dt:13th December, 2021.

Condition No:1 We hereby undertake that the legal status of the diverted forest land shall remain unchanged.

Condition No:6 We hereby undertake that the approved CA land and compensatory Afforestation scheme will not be changed without prior approval of the Central Government.

Statutory Alert:

- 1 The authenticity of this Stamp certificate should be verified at 'www.sholestamp.com' or using e-Sholestamp Mobile App of Stock Holding. Any discrepancy in the details on this Certificate and as available on the website / Mobile App renders it invalid.
- 2 The onus of checking the legitimacy is on the users of the certificate.
- 3 In case of any discrepancy please inform the Competent Authority.

For DARA MINERALS
Authorized Signatory



Scanned with OKEN Scanner

- Condition No:8 We hereby undertake that we will pay the Additional amount of the Net Present value (NPV) of the diverted forest land if any, becoming due after revision of the same by the Hon'ble Supreme Court of India in future.
- Condition No:10 We hereby undertake that in case the quarry lease is adjoining habitation, the stretch of the boundary of the safety zone of the lease adjacent to the habitation /roads, we will be fenced properly at the project cost to protect the vegetation/regeneration activities in the safety zone.
- Condition No:11 We hereby undertake that the Safety Zone will be maintained as a green belt and to ensure dense canopy cover in the area, regeneration activity shall be taken up at the project cost under the supervision of the State Forest Department.
- Condition No:14 We hereby undertake that the quarry and reclamation will be carried out as per the approved quarry plan, and submit an annual compliance report to the integrated regional office, Vijayawada
- Condition No:15 We hereby undertake that the diversion of the said forest land under this approval shall be for a period co-terminus with the period of the mining lease proposed to be granted under the Mines and Minerals (Development and Regulation amendment Act, 2015 or rules framed there under. However, we herewith submitted a copy of the quarry lease once obtained.
- Condition No:17: We hereby under take that we will obtaining environment clearance as per the provisions of the Environmental Protection Act, 1986 is under process. The same will be furnished prior to commencement of mining work.
- Condition No:18: We hereby undertake that we have applied for consent of the State Pollution Control Board which is under process. The same will be submitted prior to commencement of mining work. renewed regularly
- Condition NO. 19: It is to state that, the mining plan initially will be approved for 5 years . However, the mining plan will be submitted before commencement of out mining work.
- Condition No:20: We hereby undertake that we will set only temporary Storage sheds in the area and no permanent structure will be constructed
- Condition No:21 We hereby undertake that no labour camps would be established on the forest land and we will provide firewood, preferably alternate fuel to the labourers and the staff working at the site so as to avoid any damage and pressure on the adjacent forest area
- Condition No:22 We hereby undertake that the Layout Plan of the proposal will not be changed without prior approval of the Central Government



- Condition No:23 We hereby undertake that we will comply all the Acts, rules, Regulation, Court orders and Guidelines of the Ministry, for the time being in force, as applicable to such project
- Condition No:24 We hereby undertake that the forest land will not be used for any purpose other than that specified in the proposal and total forest area utilized for the project will not exceed 4.49 ha.
- Condition No:25 We hereby undertake that the forest land proposed to be diverted will under no circumstances be transferred or subject to any other agency or Department or person without prior approval of the Central Government
- Condition No:26 We hereby undertake that the mitigative measures proposed for the protection of forest area located adjacent to the quarry lease area will be implemented from the first year itself at the project cost
- Condition No:27 We hereby undertake that we will be compiled if any other condition that the Regional Officer (Central, Integrated Regional office, Vijayawada may impose from time to time in the interest of Afforestation, Conservation and Management of flora and fauna in the area
- Condition No:28 We hereby undertake that we are liable for penal action as per the rules / guidelines issued under FCA, 1980 in the event of failure to comply with any of the above conditions.


For DARA MINERALS
Authorized Signatory



ఆంధ్రప్రదేశ్ రాజపత్రము
THE ANDHRA PRADESH GAZETTE
PUBLISHED BY AUTHORITY

W.No.47

AMARAVATI, THURSDAY, NOVEMBER 21, 2024

G.616

PART II - MISCELLANEOUS NOTIFICATIONS OF INTEREST TO THE PUBLIC

--X--

NOTIFICATIONS BY HEADS OF DEPARTMENTS Etc.,

**PRINCIPAL CHIEF CONSERVATOR OF FORESTS &
HEAD OF FOREST FORCE,
ANDHRA PRADESH, MANGALAGIRI.**

Ref.No.7042/2024/WLR-1.

Date: 19.11.2024.

FOREST RESERVATIONS - PRAKASAM DISTRICT - BESTAVARIPET RANGE,
Sy.No. 1018/1, 1018/2, 1018/3, 1018/4, 1018/5, 1018/6, 1018/7, 1018/8A,
1019/7, 1019/8, 1020/1, 1020/2, 1020/3, 1020/4, 1020/5, 1020/6,
1020/7, 1020/8, 1021/1, 1021/2, 1021/3, 1021/4, 1021/5, 1021/6,
1021/7, 1021/8, 1022/1, 1022/2, 1022/3A AND 1022/3B OF
ALLINAGARAM (V) OF KOMAROLE (M) OVER AN EXTENT OF 4.73 Ha OR
Ac.11.71 Cents IN **MADHUVA EXTENSION-II BLOCK** - NOTIFICATION
U/s 24 OF AP FOREST ACT, 1967..

Ref:

1. MoEF & CC, Integrated Regional Office, GoI Vijayawada
Lr.F.No.FPB095/2019-CHNpart/102, dt.13.12.2021.
2. Government Memo No.3106/Section.II/2019/(982336), EFS&T(Section-II) Dept., dt.17.12.2021.
3. Collector & District Magistrate, Prakasam District Rc.No.F1/589/2024,
dt.06.09.2024.
4. Collector & District Magistrate, Prakasam District Rc.No.LA3/589/2024,
dt.28.09.2024.
5. CCF, Guntur Circle, Guntur Rc.No.1135/2024-A1, dt.01.10.2024.
6. G.O.Ms.No.66, EFS &T(Section-II) Department, dt.19.09.2023.
7. G.O.Ms.No.1, EFS &T(Section-II) Department, dt.03.01.2024

NOTIFICATION

In exercise of the powers conferred by Sub-Section (1) of Section 24 of Andhra Pradesh Forest Act, 1967 (Act No. 1 of 1967) and as per the powers delegated and Amended by the Government in GO Ms. No. 66, EFS&T (Section-II) Department, dt. 19-09-2023 and GO Ms. No. 1, EFS&T (Section-II) Department, dt. 03-01-2024, the Principal Chief Conservator of Forests & Head of Forest Force, Andhra Pradesh hereby declares that the Forest land described in the schedule below (delineated in map kept in the office of Principal Chief Conservator of Forests & Head of Forest Force, Andhra Pradesh, Mangalagiri) to be Protected Forest with effect from the date of publication of this notification in the Andhra Pradesh Gazette.

SCHEDULE

Name of the District	:	Prakasam
Name of the Forest Division	:	Prakasam
Name of the Revenue Mandal	:	Komarole
Name of the Range	:	Bestavaripeta
Name of the Village	:	Allinagaram
Name of the Forest block proposed to be reserved	:	Madhuva Extension – II Block, Bit – I, II, III, IV & V.
Area of the block proposed to be reserved	:	11.71 Acres (or) 4.73 Hectares.

Details of Areas included in the Block (Area statement)

Sl. No.	Name of the village	Sy.No	Classification of land	Total area in Acres	Extent in Acres
1	Allinagaram	1018/1	Patta land	0.20	0.20
2		1018/2		0.19	0.19
3		1018/3		0.10	0.10
4		1018/4		0.10	0.10
5		1018/5		0.10	0.10
6		1018/6		0.29	0.29
7		1018/7		0.39	0.39
8		1018/1A		0.20	0.20
9		1019/7		2.68	2.68
10		1019/8		2.17	2.17
11		1020/1		0.22	0.22
12		1020/2		0.22	0.22

13		1020/3		0.11	0.11
14		1020/4		0.11	0.11
15		1020/5		0.11	0.11
16		1020/6		0.33	0.33
17		1020/7		0.44	0.44
18		1020/8		0.22	0.22
19	Allinagaram	1021	Patta land	1.20	1.20
20		1022/1		0.29	0.29
21		1022/2		0.29	0.29
22		1022/3A		1.16	1.16
23		1022/3B		0.59	0.59
			Total>>	11.71	11.71 (4.73 Ha.)

BOUNDARIES

Madhuva Extn – II Block Bit-I

North : Madhuva Reserve Forest
 East : Madhuva Reserve Forest.
 South : Madhuva Reserve Forest.
 West : Madhuva Reserve Forest.

Madhuva Extn – II Block Bit-II

North : Madhuva Reserve Forest
 East : Madhuva Reserve Forest.
 South : Madhuva Reserve Forest.
 West : Madhuva Reserve Forest.

Madhuva Extn – II Block Bit-III

North : Madhuva Reserve Forest
 East : Madhuva Reserve Forest.
 South : Madhuva Reserve Forest.
 West : Madhuva Reserve Forest.

Madhuva Extn – II Block Bit-IV

North : Sy.no. 1019 & 1024 of Allinagaram Village, Komarole Mandal
 East : Madhuva Reserve Forest.
 South: Proposed Madhuva Extension – II Bit-V Protected Forest and Madhuva Reserve Forest.
 West : Madhuva Reserve Forest.

Madhuva Extn – II Block Bit-V

North : Proposed Madhuva Extension – II Bit-IV Protected Forest
 East : Madhuva Reserve Forest
 South: Madhuva Reserve Forest
 West : Madhuva Reserve Forest.

BOUNDARY DESCRIPTION**Madhuva Extn – II Block Bit-I**

North: - The Boundary of the proposed Block started at Station no.1 which is the North West corner of the proposed Block. Thence the boundary line runs towards North East Direction from station no. 1 to 2 along the Madhuva Reserve Forest Boundary with the following DGPS Coordinates.

Station No.	DGPS Point Name	Northing	Easting	Elevation	Latitude	Longitude
1	ali - 51	1682939.928	295276.946	328.652	15.21445709	79.09412387
2	ali - 52	1682955.773	295327.924	328.659	15.21460428	79.09459697

East: - Thence, the boundary line runs towards South West direction from station no. 2 to 3, from station no. 3 to 4, from station no. 4 to 5, from station no. 5 to 6 and from station no. 6 to 7 along the Madhuva Reserve Boundary with the following DGPS Coordinates.

Station No.	DGPS Point Name	Northing	Easting	Elevation	Latitude	Longitude
3	ali - 53	16.82952.631	295327.894	327.381	15.21457589	79.09459695
4	ali - 54c	16.82919.073	295284.123	325.476	15.21426921	79.09419235
5	ali - 55c	16.82885.564	295232.228	324.896	15.21396232	79.09371215
6	ali - 50	16.82773.923	295164.864	323.239	15.21294821	79.09309435
7	ali - 49	16.82739.663	295136.644	312.073	15.21263641	79.09283453

South :- Thence, from station no.7, the boundary line runs towards North West direction along the Madhuva Reserve Forest boundary up to station no. 8 with the following DGPS Coordinates.

Station No.	DGPS Point Name	Northing	Easting	Elevation	Latitude	Longitude
8	ali - 48	1682761.257	295131.420	323.337	15.21283112	79.09278416

West: - After that the boundary line runs North East direction from Station no. 8 to 9, from station no. 9 to 10, from station no. 10 to 11 and from 11 to starting point i.e., station no.1 with the following DGPS Coordinates.

Station No.	DGPS Point Name	Northing	Easting	Elevation	Latitude	Longitude
9	ali - 47	1682832.756	295161.850	323.879	15.21347959	79.09306152
10	ali - 46	1682861.781	295173.969	324.666	15.21374282	79.09317193
11	ali - 45	16.82905.700	295218.631	326.093	15.21414320	79.09358398
1	ali - 51	1682939.928	295276.946	328.652	15.21445709	79.09412387

Madhuva Extn - II Block Bit-II

North: - The Boundary of the proposed Block started at Station no.1 which is the North West corner of the proposed Block. Thence the boundary line runs towards North East Direction along the Madhuva Reserve Forest Boundary and reached station no.2 with the following DGPS Coordinates.

Station No.	DGPS Point Name	Northing	Easting	Elevation	Latitude	Longitude
1	B-6	1682974.520	295699.043	335.236	15.21480293	79.09804904
2	B-5	1683036.601	295802.062	339.490	15.21537201	79.09900269

East: - Thence, from station no.2, the boundary line runs towards South East direction up to station no.3 along the Madhuva Reserve Boundary with the following DGPS Coordinates.

Station No.	DGPS Point Name	Northing	Easting	Elevation	Latitude	Longitude
3	B-4	1683007.025	295818.879	342.698	15.21510608	79.09916158

South :- Thence, from station no. 3, the boundary line runs towards South West direction up to station no.4 along the Madhuva Reserve Forest boundary. After that the boundary line runs towards North West direction from station no. 4 to 5 along the Madhuva Reserve Forest Boundary. Thence, the boundary line runs towards South West direction along the Madhuva Reserve Forest boundary up to station no. 6 with the following DGPS Coordinates.

Station No.	DGPS Point Name	Northing	Easting	Elevation	Latitude	Longitude
4	A-6	16.82957.412	295780.706	342.274	15.21465477	79.09881037
5	B-2	1682973.986	295763.334	338.416	15.21480317	79.09894736
6	B-1	1682943.597	295709.285	337.584	15.21452432	79.09814686

West: - After that from Station no. 6, the boundary line runs towards North West direction along the Madhuva Reserve Forest boundary and reaches starting point i.e., station no.1 with the following DGPS Coordinates.

Station No.	DGPS Point Name	Northing	Easting	Elevation	Latitude	Longitude
6	B-1	1682943.597	295709.285	337.584	15.21452432	79.09814686
1	B-6	1682974.520	295699.043	335.236	15.21480293	79.09804904

Madhuva Extn – II Block Bit-III

North: - The Boundary of the proposed Block started at Station no.1 which is the North West corner of the proposed Block. Thence the boundary line runs towards North East Direction along the Madhuva Reserve Forest Boundary and reached station no.2. Thence, the boundary line runs towards North East direction from station no. 2 to 3, Station no. 3 to 4 along the Madhuva Reserve Forest boundary with the following DGPS Coordinates.

Station No.	DGPS Point Name	Northing	Easting	Elevation	Latitude	Longitude
1	A-7	1682938.794	295732.278	340.867	15.21448273	79.09836121
2	A-5	1682952.304	295782.729	343.022	15.21460878	79.09882961
3	A-4	1683002.677	295839.115	345.576	15.21506839	79.09935025
4	A-3	1683013.280	295847.483	345.404	15.21516486	79.09942726

East: - Thence, the boundary line runs towards South East direction from station no.4 to 5 and from station no. 5 to 6 along the Madhuva Reserve Boundary with the DGPS Coordinates.

Station No.	DGPS Point Name	Northing	Easting	Elevation	Latitude	Longitude
5	A-2	1682983.229	295878.071	350.576	15.21489572	79.09971434
6	A-1	1682973.061	295883.484	352.404	15.21480427	79.09976554

South :- Thence, from station no. 6, the boundary line runs towards South West direction up to station no.7 along the Madhuva Reserve Forest

boundary. After that the boundary line runs towards North West direction along the Madhuva Reserve Forest boundary and reaches station no.8. After that the boundary line runs towards South West direction along the Madhuva Reserve Forest boundary up to station no. 9 with the following DGPS Coordinates.

Station No.	DGPS Point Name	Northing	Easting	Elevation	Latitude	Longitude
7	A-9	1682885.668	295776.901	346.598	15.21400619	79.09878078
8	A-10	1682882.647	295786.004	347.641	15.21397961	79.09886573
9	A-8	1682849.907	295740.536	343.874	15.21368019	79.09844527

West: - After that from Station no. 9, the boundary line runs towards North West direction along the Madhuva Reserve Forest boundary and reaches starting point i.e., station no.1 with the following DGPS Coordinates.

Station No.	DGPS Point Name	Northing	Easting	Elevation	Latitude	Longitude
9	A-8	1682849.907	295740.536	343.874	15.21368019	79.09844527
1	A-7	1682938.794	295732.278	340.867	15.21448273	79.09836121

Madhuva Extn – II Block Bit-IV

North: - The Boundary of the proposed Block started at Station no.1 which is the North West corner of the proposed Block. Thence the boundary line runs towards North East Direction along the East side boundary of Sy.no.1024 in Allinagaram Village, Komarole Mandal of Prakasam District and reached station no.2. Thence the boundary line runs towards North East direction along the South side boundary of Sy.no.1019 in Allinagaram Village, Komarole Mandal of Prakasam District and reached station no. 3 with the following DGPS Coordinates.

Station No.	DGPS Point Name	Northing	Easting	Elevation	Latitude	Longitude
1	C-13	1682229.626	294670.815	309.359	15.20799090	79.08854120
2	C-12s	1682258.018	294734.289	310.535	15.20825247	79.08912955
3	C-21a	1682285.998	294925.611	315.601	15.20852042	79.09090763

East: - Thence the boundary line runs towards South East direction from Station no. 3 to 4 along the Madhuva Reserve Boundary with the following `

Station No.	DGPS Point Name	Northing	Easting	Elevation	Latitude	Longitude
4	C-20	1682185.107	294984.500	320.355	15.20761342	79.09146383

South :- Thence, from station no. 4, the boundary line runs towards North West direction up to Station no. 5 along the North side boundary of proposed Madhuva Extension - II Bit - V Block. After that, from station no. 5, the boundary line runs North West direction along the Madhuva Reserve Forest boundary up to station no.6. Thence, the boundary line runs South West direction from station no. 6 to 7, from Station no.7 to 8 and from station no. 8 to 9 along the Madhuva Reserve Forest boundary with the following DGPS Coordinates.

Station No.	DGPS Point Name	Northing	Easting	Elevation	Latitude	Longitude
5	C-19	1682225.355	294896.716	314.035	15.20797016	79.09064368
6	C-18	1682262.577	294853.915	312.925	15.20830312	79.09024236
7	C-17	1682193.717	294770.575	313.246	15.20767431	79.08947244
8	C-16	1682158.918	294729.516	319.025	15.20735662	79.08909320
9	C-15	1682141.853	294650.672	310.863	15.20719619	79.08836091

West: - After that from Station no. 9, the boundary line runs towards North West direction up to station no. 10 along the East side boundary of Sy.no. 1024. Thence, the boundary line runs in North East direction along the East side boundary of Sy.no. 1024 Allinagaram village and reaches starting point i.e., station no.1 with the following DGPS Coordinates.

Station No.	DGPS Point Name	Northing	Easting	Elevation	Latitude	Longitude
10	C-14	1682167.449	294632.799	308.485	15.20742606	79.08819251
1	C-13	1682229.626	294670.815	309.359	15.20799090	79.08854120

Madhuva Extn - II Block Bit - V

North: - The Boundary of the proposed Block started at Station no.1 which is the North West corner of the proposed Block. Thence the boundary line runs towards South East Direction along the South side boundary of proposed Madhuva Extension - II Block Bit -IV and reached Station no. 2 with the following DGPS Coordinates.

Station No.	DGPS Point Name	Northing	Easting	Elevation	Latitude	Longitude
1	C-19	1682225.355	294896.716	314.035	15.20797016	79.09064368
2	C-20	1682185.107	294984.500	320.355	15.20761342	79.09146383

East: - Thence, from station no.2, the boundary line runs South West direction up to station no.3 along the Madhuva Reserve Forest Boundary. After that the boundary line runs towards North West direction along the Madhuva Reserve Forest boundary and reached Station no.4. Thence, the boundary line runs towards South West direction from station no. 4 to 5 and Station no. 5 to 6 along the Boundary of Madhuva Reserve Forest boundary with the following DGPS Coordinates.

Station No.	DGPS Point Name	Northing	Easting	Elevation	Latitude	Longitude
3	ali - 29	1682172.828	294975.514	322.519	15.20750175	79.09138121
4	ali - 28	1682179.676	294912.765	317.068	15.20755868	79.09079674
5	ali - 26c	1682133.485	294987.620	317.672	15.20713931	79.09056651
6	ali - 27	1682112.173	294875.668	318.681	15.20694579	79.09045702

South :- Thence, from station no. 6, the boundary line runs North West direction from station no. 6 to 7 and from Station no. 7 to 8 along the boundary of Madhuva Reserve Forest boundary with the following DGPS Coordinates.

Station No.	DGPS Point Name	Northing	Easting	Elevation	Latitude	Longitude
7	ali - 23	1682129.001	294840.814	316.146	15.20709509	79.09013132
8	ali - 24	1682181.643	294823.117	317.157	15.20756936	79.08996236

West: - After that from, station no.8, the boundary line runs towards South East direction along the Madhuva Reserve Forest Boundary and reaches station no.9. Thence, from station no.9, the boundary line runs towards North East direction along the Madhuva Reserve Forest boundary and reaches starting point i.e., station no.1 with the following DGPS Coordinates.

Station No.	DGPS Point Name	Northing	Easting	Elevation	Latitude	Longitude
9	ali - 25a	1682160.753	294861.362	315.990	15.20738363	79.09031995
1	C - 19	1682225.355	294896.716	314.035	15.20797016	79.09064368

Remarks:

- 1) There are no admitted enclosures in this Block.
- 2) There are no admitted rights of way in this Block.
- 3) There are no rights and concessions in the Block as the land included is purchased by the User Agency and mutated in favour of Forest Department without encumbrances.

CHIRANJIV CHOUDHARY,

*Principal Chief Conservator of Forests &
Head of Forest Force.*

ప్రకటన

ఆంధ్ర ప్రదేశ్ ప్రభుత్వము అటవీ చట్టం 1967 (1967 లోని మొదటి చట్టం లోని 24 వ అధికరణం ద్వారా లబించిన అధికారాలను పురస్కరించుకొని మరియు ప్రభుత్వం GO Ms. No. 66, EFS&T (సెక్షన్-II) శాఖ, తేది. 19-09-2023 and GO Ms. No. 1, EFS&T (సెక్షన్-II) శాఖ, తేది. 03-01-2024 ద్వారా బదలాయించిన అధికారం ద్వారా ప్రధాన ముఖ్య అటవీ సంరక్షణాధికారి మరియు అటవీ దళాధిపతి, ఆంధ్ర ప్రదేశ్ వారు, ఈ క్రింది సూచికలో వివరించిన అటవీ భూమిని (ఆంధ్ర ప్రదేశ్ అటవీ ప్రధాన సంరక్షణాధికారి, మంగళగిరి కార్యాలయంలో ఉంచిన మ్యాపులో వర్ణించబడినది). వారి ఈ ప్రకటనను ఆంధ్ర ప్రదేశ్ రాజ పత్రంలో ప్రచురించిన తేది నుండి రక్షిత అడవిగా పరిగణించ బడును అని ఇందుమూలముగా ప్రకటించడమైనది.

షెడ్యూలు

1.	జిల్లా పేరు	::	ప్రకాశం
2.	అటవీ డివిజన్ పేరు	::	ప్రకాశం
3.	రెవిన్యూ మండలము పేరు	::	కొమరోలు
4.	రేంజ్ పేరు	::	బేస్తవారిపేట
5.	గ్రామము పేరు	::	అల్లినగరం
6.	రిజర్వు చేయబడు అటవీ బ్లాక్ పేరు	::	మధువ ఎక్స్ టెన్షన్ - II బ్లాక్ బిట్ - I, II, III, IV & V
7.	రిజర్వు చేయబడు అటవీ బ్లాక్ విస్తీర్ణం	::	11.71 ఎకరాలు లేక 4.73 హెక్టార్లు

ప్రతిపాదించిన బ్లాక్ లో చేర్చ బడిన విస్తీర్ణం యొక్క వివరములు

వరస నెం.	గ్రామము పేరు	సర్వే నెం.	భూమి స్వభావం	మొత్తం విస్తీర్ణం (ఎకరములలో)	బ్లాక్ లో చేర్చబడిన భూమి విస్తీర్ణం ఎకరములలో
1	2	3	4	5	6
1	అల్లినగరం	1018/1	పట్టా భూమి	0.20	0.20
2		1018/2		0.19	0.19
3		1018/3		0.10	0.10
4		1018/4		0.10	0.10
5		1018/5		0.10	0.10
6		1018/6		0.29	0.29
7		1018/7		0.39	0.39
8		1018/1A		0.20	0.20
9		1019/7		2.68	2.68
10		1019/8		2.17	2.17

11		1020/1		0.22	0.22
12		1020/2		0.22	0.22
13		1020/3		0.11	0.11
14		1020/4		0.11	0.11
వరస నెం.	గ్రామము పేరు	సర్వే నెం.	భూమి స్వభావం	మొత్తం విస్తీర్ణం (ఎకరములలో)	బ్లాక్ లో చేర్చబడిన భూమి విస్తీర్ణం ఎకరములలో
15	అల్లినగరం	1020/5	పట్టా భూమి	0.11	0.11
16		1020/6		0.33	0.33
17		1020/7		0.44	0.44
18		1020/8		0.22	0.22
19		1021		1.20	1.20
20		1022/1		0.29	0.29
21		1022/2		0.29	0.29
22		1022/3A		1.16	1.16
23		1022/3B		0.59	0.59
			మొత్తం		11.71 (4.73 హెక్టార్లు)

సరిహద్దులు

మధువ ఎక్స్ టెన్షన్ - II బ్లాక్ చిట్ - I

ఉత్తరం : మధువ రిజర్వ్ ఫారెస్ట్
తూర్పు : మధువ రిజర్వ్ ఫారెస్ట్
దక్షిణం : మధువ రిజర్వ్ ఫారెస్ట్
పడమర : మధువ రిజర్వ్ ఫారెస్ట్

మధువ ఎక్స్ టెన్షన్ - II బ్లాక్ చిట్ - II

ఉత్తరం : మధువ రిజర్వ్ ఫారెస్ట్
తూర్పు : మధువ రిజర్వ్ ఫారెస్ట్
దక్షిణం : మధువ రిజర్వ్ ఫారెస్ట్
పడమర : మధువ రిజర్వ్ ఫారెస్ట్

మధువ ఎక్స్ టెన్షన్ - II బ్లాక్ బిట్ - III

ఉత్తరం : మధువ రిజర్వ్ ఫారెస్ట్
 తూర్పు : మధువ రిజర్వ్ ఫారెస్ట్
 దక్షిణం : మధువ రిజర్వ్ ఫారెస్ట్
 పడమర: మధువ రిజర్వ్ ఫారెస్ట్

మధువ ఎక్స్ టెన్షన్ - II బ్లాక్ బిట్ - IV

ఉత్తరం : కొమరోలు మండలము, అల్లినగరం గ్రామము సర్వే నెం. 1019 & 1024
 తూర్పు : మధువ రిజర్వ్ ఫారెస్ట్
 దక్షిణం : ప్రతిపాదిత మధువ ఎక్స్ టెన్షన్ - II బ్లాక్ బిట్ - V రక్షిత అడవి మరియు మధువ
 రిజర్వ్ ఫారెస్ట్
 పడమర: మధువ రిజర్వ్ ఫారెస్ట్

మధువ ఎక్స్ టెన్షన్ - II బ్లాక్ బిట్ - V

ఉత్తరం : ప్రతిపాదిత మధువ ఎక్స్ టెన్షన్ - II బ్లాక్ బిట్ - IV రక్షిత అడవి
 తూర్పు : మధువ రిజర్వ్ ఫారెస్ట్
 దక్షిణం : మధువ రిజర్వ్ ఫారెస్ట్
 పడమర: మధువ రిజర్వ్ ఫారెస్ట్

సరిహద్దుల వర్ణనమధువ ఎక్స్ టెన్షన్ - II బ్లాక్ బిట్ - I

ఉత్తరము : ప్రతిపాదిత రక్షిత అడవి యొక్క వాయువ్యం మూలన స్టేషన్ నెం.1 ప్రారంభ స్థానము కలదు.
 అచ్చట నుండి సరిహద్దు లైను ఈశాన్య దిశగా మధువ రిజర్వ్ ఫారెస్ట్ యొక్క సరిహద్దు ననుసరించి
 స్టేషన్ నెం.2 వరకు ఈ క్రింద కనపరిచిన డి జి పి స్ అక్షాంశములు మరియు రేఖాంశములు
 ప్రకారము స్టేషన్ నెం.2 వరకు వెళ్ళును.

Station No.	DGPS Point	Northing	Easting	Elevation	Latitude	Longitude
-------------	------------	----------	---------	-----------	----------	-----------

	Name					
1	ali - 51	1682939.928	295276.946	328.652	15.21445709	79.09412387
2	ali - 52	1682955.773	295327.924	328.659	15.21460428	79.09459697

తూర్పు : తదుపరి సరిహద్దు లైను నైరుతి దిశగా మధువ రిజర్వ్ ఫారెస్ట్ యొక్క సరిహద్దు ననుసరించి స్టేషన్ నెం.2 నుండి 3 వరకు, స్టేషన్ నెం.3 నుండి 4 వరకు, స్టేషన్ నెం.4 నుండి 5 వరకు, స్టేషన్ నెం.5 నుండి 6 వరకు, స్టేషన్ నెం.6 నుండి 7 వరకు ఈ క్రింద కనపరిచిన డి జి పి స్ అక్షాంశములు మరియు రేఖాంశములు ప్రకారము వెళ్ళును.

Station No.	DGPS Point Name	Northing	Easting	Elevation	Latitude	Longitude
3	ali - 53	1682952.631	295327.894	327.381	15.21457589	79.09459695
4	ali - 54c	1682919.073	295284.123	325.476	15.21426921	79.09419235
5	ali - 55c	1682885.564	295232.228	324.896	15.21396232	79.09371215
6	ali - 50	1682773.923	295164.864	323.239	15.21294821	79.09309435
7	ali - 49	1682739.663	295136.644	312.073	15.21263641	79.09283453

దక్షిణము: తదుపరి సరిహద్దు లైను స్టేషన్ నెం.7 నుండి వాయువ్య దిశగా మధువ రిజర్వ్ ఫారెస్ట్ యొక్క సరిహద్దు ననుసరించి స్టేషన్ నెం.8 వరకు ఈ క్రింద కనపరిచిన డి జి పి స్ అక్షాంశములు మరియు రేఖాంశములు ప్రకారము వెళ్ళును.

Station No.	DGPS Point Name	Northing	Easting	Elevation	Latitude	Longitude
8	ali - 48	1682761.257	295131.420	323.337	15.21283112	79.09278416

పడమర : తదుపరి సరిహద్దు లైను ఈశాన్య దిశగా స్టేషన్ నెం. 8 నుండి 9 వరకు, స్టేషన్ నెం. 9 నుండి 10 వరకు, స్టేషన్ నెం. 10 నుండి 11 వరకు, స్టేషన్ నెం. 11 నుండి స్టేషన్ నెం. 1 వరకు (ప్రారంభ స్థానము) మధువ రిజర్వ్ ఫారెస్ట్ యొక్క సరిహద్దు ననుసరించి క్రింద తెల్పిన డి జి పి స్ అక్షాంశములు మరియు రేఖాంశములు ప్రకారము వెళ్ళును.

Station No.	DGPS Point Name	Northing	Easting	Elevation	Latitude	Longitude
9	ali - 47	1682832.756	295161.85	323.879	15.21347959	79.09306152
10	ali - 46	1682861.781	295173.969	324.666	15.21374282	79.09317193
11	ali - 45	1682905.700	295218.631	326.093	15.21414320	79.09358398

1	ali - 51	1682939.928	295276.946	328.652	15.21445709	79.09412387
---	----------	-------------	------------	---------	-------------	-------------

మధువ ఎక్స్ టెన్సన్ - II బ్లాక్ చిట్ - II

ఉత్తరము : ప్రతిపాదిత రక్షిత అటవి యొక్క వాయువ్యం మూలన స్టేషన్ నెం.1 ప్రారంభ స్థానము కలదు. అచ్చట నుండి సరిహద్దు లైను ఈశాన్య దిశగా మధువ రిజర్వ్ ఫారెస్ట్ యొక్క సరిహద్దు ననుసరించి ఈ క్రింద కనపరిచిన డి జి పి స్ అక్షాంశములు మరియు రేఖాంశములు ప్రకారము స్టేషన్ నెం.2 వరకు వెళ్ళును.

Station No.	DGPS Point Name	Northing	Easting	Elevation	Latitude	Longitude
1	B-6	1682974.520	295699.043	335.236	15.21480293	79.09804904
2	B-5	1683036.601	295802.062	339.490	15.21537201	79.09900269

తూర్పు : తదుపరి సరిహద్దు లైను స్టేషన్ నెం.2 నుండి ఆగ్నేయ దిశగా మధువ రిజర్వ్ ఫారెస్ట్ యొక్క సరిహద్దు ననుసరించి ఈ క్రింద కనపరిచిన డి జి పి స్ అక్షాంశములు మరియు రేఖాంశములు ప్రకారము స్టేషన్ నెం.3 వరకు వెళ్ళును.

Station No.	DGPS Point Name	Northing	Easting	Elevation	Latitude	Longitude
3	B-4	1683007.025	295818.879	342.698	15.21510608	79.09916158

దక్షిణము: తదుపరి సరిహద్దు లైను స్టేషన్ నెం.3 నుండి నైరుతి దిశగా మధువ రిజర్వ్ ఫారెస్ట్ యొక్క సరిహద్దు ననుసరించి స్టేషన్ నెం.4 వరకు వెళ్ళును. పిమ్మట సరిహద్దు లైను వాయువ్య దిశగా స్టేషన్ నెం.4 నుండి 5 వరకు, మధువ రిజర్వ్ ఫారెస్ట్ యొక్క సరిహద్దు ననుసరించి వెళ్ళును. అచ్చట నుండి సరిహద్దు లైను నైరుతి దిశగా మధువ రిజర్వ్ ఫారెస్ట్ యొక్క సరిహద్దు ననుసరించి స్టేషన్ నెం.6 వరకు ఈ క్రింద కనపరిచిన డి జి పి స్ అక్షాంశములు మరియు రేఖాంశములు ప్రకారము వెళ్ళును.

Station No.	DGPS Point Name	Northing	Easting	Elevation	Latitude	Longitude
4	A-6	1682957.412	295780.706	342.274	15.21465477	79.09881037
5	B-2	1682973.986	295763.334	338.416	15.21480317	79.09894736
6	B-1	1682943.597	295709.285	337.584	15.21452432	79.09814686

పడమర : తదుపరి సరిహద్దు లైను వాయువ్య దిశగా స్టేషన్ నెం. 6 నుండి మధువ రిజర్వ్ ఫారెస్ట్ యొక్క సరిహద్దు ననుసరించి స్టేషన్ నెం. 1 వరకు (ప్రారంభ స్థానము) క్రింద తెల్పిన డి జి పి స్ అక్షాంశములు మరియు రేఖాంశములు ప్రకారము వెళ్ళును.

Station No.	DGPS Point Name	Northing	Easting	Elevation	Latitude	Longitude
6	B-1	1682943.597	295709.285	337.584	15.21452432	79.09814686
1	B-6	1682974.520	295699.043	335.236	15.21480293	79.09804904

సరిహద్దుల వర్ణన

మధువ ఎక్స్ టెన్షన్ - II బ్లాక్ చిట్ - III

ఉత్తరము : ప్రతిపాదిత రక్షిత అటవి యొక్క వాయువ్యం మూలన స్టేషన్ నెం.1 ప్రారంభ స్థానము కలదు. అచ్చట నుండి సరిహద్దు లైను ఈశాన్య దిశగా మధువ రిజర్వ్ ఫారెస్ట్ యొక్క సరిహద్దు ననుసరించి స్టేషన్ నెం. 2 నుండి 3 వరకు, స్టేషన్ నెం. 3 నుండి 4 వరకు ఈ క్రింద డి జి పి స్ అక్షాంశములు మరియు రేఖాంశములు ప్రకారము వెళ్ళును.

Station No.	DGPS Point Name	Northing	Easting	Elevation	Latitude	Longitude
1	A-7	1682938.794	295732.278	340.867	15.21448273	79.09836121
2	A-5	1682952.304	295782.729	343.022	15.21460878	79.09882961
3	A-4	1683002.677	295839.115	345.576	15.21506839	79.09935025
4	A-3	1683013.280	295847.483	345.404	15.21516486	79.09942726

తూర్పు : తదుపరి సరిహద్దు లైను ఆగ్నేయ దిశగా మధువ రిజర్వ్ ఫారెస్ట్ యొక్క సరిహద్దు ననుసరించి స్టేషన్ నెం.4 నుండి 5 వరకు, స్టేషన్ నెం.5 నుండి 6 వరకు ఈ క్రింద కనపరిచిన డి జి పి స్ అక్షాంశములు మరియు రేఖాంశములు ప్రకారము వెళ్ళును.

Station No.	DGPS Point Name	Northing	Easting	Elevation	Latitude	Longitude
5	A-2	1682983.229	295878.071	350.576	15.21489572	79.09971434
6	A-1	1682973.061	295883.484	352.404	15.21480427	79.09976554

దక్షిణము: తదుపరి సరిహద్దు లైను స్టేషన్ నెం.6 నుండి నైరుతి దిశగా మధువ రిజర్వ్ ఫారెస్ట్ యొక్క సరిహద్దు ననుసరించి స్టేషన్ నెం.7 వరకు వెళ్ళును. పిమ్మట సరిహద్దు లైను వాయువ్య దిశగా మధువ రిజర్వ్ ఫారెస్ట్ యొక్క సరిహద్దు ననుసరించి స్టేషన్ నెం.8 వరకు వెళ్ళును. అచ్చట నుండి సరిహద్దు లైను నైరుతి దిశగా మధువ రిజర్వ్ ఫారెస్ట్ యొక్క సరిహద్దు ననుసరించి స్టేషన్ నెం.9 వరకు ఈ క్రింద కనపరిచిన డి జి పి స్ అక్షాంశములు మరియు రేఖాంశములు ప్రకారము వెళ్ళును.

Station No.	DGPS Point Name	Northing	Easting	Elevation	Latitude	Longitude
7	A-9	1682885.668	295776.901	346.598	15.21400619	79.09878078
8	A-10	1682882.647	295786.004	347.641	15.21397961	79.09886573
9	A-8	1682849.907	295740.536	343.874	15.21368019	79.09844527

పడమర : తదుపరి సరిహద్దు లైను వాయువ్య దిశగా స్టేషన్ నెం. 9 నుండి మధువ రిజర్వ్ ఫారెస్ట్ యొక్క సరిహద్దు ననుసరించి స్టేషన్ నెం. 1 వరకు (ప్రారంభ స్థానము) ఈ క్రింద తెల్పిన డి జి పి స్ అక్షాంశములు మరియు రేఖాంశములు ప్రకారము వెళ్ళును.

Station No.	DGPS Point Name	Northing	Easting	Elevation	Latitude	Longitude
9	A-8	1682849.907	295740.536	343.874	15.21368019	79.09844527
1	A-7	1682938.794	295732.278	340.867	15.21448273	79.09836121

సరిహద్దుల వర్ణన

మధువ ఎక్స్ టెన్షన్ - II బ్లాక్ చిట్ - IV

ఉత్తరము : ప్రతిపాదిత రక్షిత అటవి యొక్క వాయువ్యం మూలన స్టేషన్ నెం.1 ప్రారంభ స్థానము కలదు. అచ్చట నుండి సరిహద్దు లైను ఈశాన్య దిశగా అల్లినగరం గ్రామము సర్వే నెం. 1024 యొక్క తూర్పు సరిహద్దును అనుసరించి స్టేషన్ నెం. 2 వరకు వెళ్ళును. తదుపరి సరిహద్దు లైను ఈశాన్య దిశగా అల్లినగరం గ్రామము సర్వే నెం. 1019 యొక్క దక్షిణపు సరిహద్దును అనుసరించి స్టేషన్ నెం. 3 వరకు వెళ్ళును ఈ క్రింద కనపరిచిన ఈ క్రింద తెల్పిన డి జి పి స్ అక్షాంశములు మరియు రేఖాంశములు ప్రకారము వెళ్ళును.

Station No.	DGPS Point Name	Northing	Easting	Elevation	Latitude	Longitude
1	C-13	1682229.626	294670.815	309.359	15.20799090	79.08854120
2	C-12s	1682258.018	294734.289	310.535	15.20825247	79.08912955
3	C-21a	1682285.998	294925.611	315.601	15.20852042	79.09090763

తూర్పు : తదుపరి సరిహద్దు లైను స్టేషన్ నెం.3 నుండి ఆగ్నేయ దిశగా మధువ రిజర్వ్ ఫారెస్ట్ యొక్క సరిహద్దు ననుసరించి స్టేషన్ నెం.4 వరకు ఈ క్రింద కనపరిచిన ఈ క్రింద తెల్పిన డి జి పి స్ అక్షాంశములు మరియు రేఖాంశములు ప్రకారము వెళ్ళును.

Station No.	DGPS Point Name	Northing	Easting	Elevation	Latitude	Longitude
4	C-20	1682185.107	294984.500	320.355	15.20761342	79.09146383

దక్షిణము: పిమ్మట సరిహద్దు లైను స్టేషన్ నెం.4 నుండి వాయువ్య దిశగా ప్రతిపాదిత మధువ ఎక్స్ టెన్షన్ - II బ్లాక్ బిట్ - V యొక్క ఉత్తరపు సరిహద్దు ననుసరించి స్టేషన్ నెం.5 వరకు వెళ్ళును. తదుపరి సరిహద్దు లైను స్టేషన్ నెం.5 నుండి వాయువ్య దిశగా మధువ రిజర్వ్ ఫారెస్ట్ యొక్క సరిహద్దు ననుసరించి స్టేషన్ నెం.6 వరకు వెళ్ళును. పిమ్మట సరిహద్దు లైను స్టేషన్ నెం.6 నుండి నైరుతి దిశగా మధువ రిజర్వ్ ఫారెస్ట్ యొక్క సరిహద్దు ననుసరించి స్టేషన్ నెం. 6 నుండి 7 వరకు, స్టేషన్ నెం. 7 నుండి 8 వరకు, స్టేషన్ నెం. 8 నుండి 9 వరకు ఈ క్రింద కనపరిచిన ఈ క్రింద తెల్పిన డి జి పి స్ అక్షాంశములు మరియు రేఖాంశములు ప్రకారము వెళ్ళును.

Station No.	DGPS Point Name	Northing	Easting	Elevation	Latitude	Longitude
5	C-19	1682225.355	294896.716	314.035	15.20797016	79.09064368
6	C-18	1682262.577	294853.915	312.925	15.20830312	79.09024236
7	C-17	1682193.717	294770.575	313.246	15.20767431	79.08947244
8	C-16	1682158.918	294729.516	319.025	15.20735662	79.08909320
9	C-15	1682141.853	294650.672	310.863	15.20719619	79.08836091

పడమర : తదుపరి సరిహద్దు లైను వాయువ్య దిశగా స్టేషన్ నెం.9 నుండి 10 వరకు అల్లినగరం గ్రామము సర్వే నెం. 1024 యొక్క తూర్పు సరిహద్దును అనుసరించి వెళ్ళును. అచ్చట నుండి ఈశాన్య దిశగా అల్లినగరం గ్రామము సర్వే నెం. 1024 యొక్క తూర్పు సరిహద్దును అనుసరించి స్టేషన్ నెం. 1 వరకు (ప్రారంభ స్థానము) క్రింద తెల్పిన డి జి పి స్ అక్షాంశములు మరియు రేఖాంశములు ప్రకారము వెళ్ళును.

Station No.	DGPS Point Name	Northing	Easting	Elevation	Latitude	Longitude
10	C-14	1682167.449	294632.799	308.485	15.20742606	79.08819251
1	C-13	1682229.626	294670.815	309.359	15.20799090	79.08854120

సరిహద్దుల వర్ణన

మధువ ఎక్స్ టెన్షన్ - II బ్లాక్ బిట్ - V

ఉత్తరము : ప్రతిపాదిత రక్షిత అటవి యొక్క వాయువ్యం మూలన స్టేషన్ నెం.1 ప్రారంభ స్థానము కలదు. అచ్చట నుండి సరిహద్దు లైను ఆగ్నేయ దిశగా ప్రతిపాదిత మధువ ఎక్స్ టెన్షన్ - II బ్లాక్ బిట్ - IV

యొక్క దక్షిణపు సరిహద్దు ననుసరించి స్టేషన్ నెం.2 వరకు ఈ క్రింద తెల్పిన డి జి పి సి అక్షాంశములు మరియు రేఖాంశములు ప్రకారము వెళ్ళును.

Station No.	DGPS Point Name	Northing	Easting	Elevation	Latitude	Longitude
1	C-19	1682225.355	294896.716	314.035	15.20797016	79.09064368
2	C-20	1682185.107	294984.500	320.355	15.20761342	79.09146383

తూర్పు : తదుపరి సరిహద్దు లైను స్టేషన్ నెం. 2 నుండి నైరుతి దిశగా మధువ రిజర్వ్ ఫారెస్ట్ యొక్క సరిహద్దు ననుసరించి స్టేషన్ నెం.3 వరకు వెళ్ళును. పిమ్మట సరిహద్దు లైను స్టేషన్ నెం. 3 నుండి వాయువ్య దిశగా మధువ రిజర్వ్ ఫారెస్ట్ యొక్క సరిహద్దు ననుసరించి స్టేషన్ నెం.4 వరకు వెళ్ళును. తదుపరి సరిహద్దు లైను నైరుతి దిశగా స్టేషన్ నెం. 4 నుండి 5 వరకు, స్టేషన్ నెం. 5 నుండి 6 వరకు మధువ రిజర్వ్ ఫారెస్ట్ యొక్క సరిహద్దు ననుసరించి ఈ క్రింద తెల్పిన డి జి పి సి అక్షాంశములు మరియు రేఖాంశములు ప్రకారము వెళ్ళును.

Station No.	DGPS Point Name	Northing	Easting	Elevation	Latitude	Longitude
3	ali - 29	1682172.828	294975.514	322.519	15.20750175	79.09138121
4	ali - 28	1682179.676	294912.765	317.068	15.20755868	79.09079674
5	ali - 26c	1682133.485	294987.620	317.672	15.20713931	79.09056651
6	ali - 27	1682112.173	294875.668	318.681	15.20694579	79.09045702

దక్షిణము: పిమ్మట సరిహద్దు లైను వాయువ్య దిశగా మధువ రిజర్వ్ ఫారెస్ట్ యొక్క సరిహద్దు ననుసరించి స్టేషన్ నెం. 6 నుండి 7 వరకు, స్టేషన్ నెం. 7 నుండి 8 వరకు ఈ క్రింద కనపరిచిన ఈ క్రింద తెల్పిన డి జి పి సి అక్షాంశములు మరియు రేఖాంశములు ప్రకారము వెళ్ళును.

Station No.	DGPS Point Name	Northing	Easting	Elevation	Latitude	Longitude
7	ali - 23	1682129.001	294840.814	316.146	15.20709509	79.09013132
8	ali - 24	1682181.643	294823.117	317.157	15.20756936	79.08996236

పడమర : తదుపరి సరిహద్దు లైను ఆగ్నేయ దిశగా స్టేషన్ నెం. 8 నుండి 9 మధువ రిజర్వ్ ఫారెస్ట్ యొక్క సరిహద్దు ననుసరించి వెళ్ళును. అచ్చట నుండి ఈశాన్య దిశగా మధువ రిజర్వ్ ఫారెస్ట్ యొక్క సరిహద్దు ననుసరించి అనుసరించి స్టేషన్ నెం. 1 వరకు (ప్రారంభ స్థానము) క్రింద తెల్పిన డి జి పి సి అక్షాంశములు మరియు రేఖాంశములు ప్రకారము వెళ్ళును.

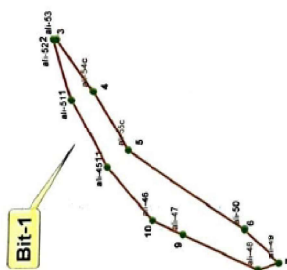
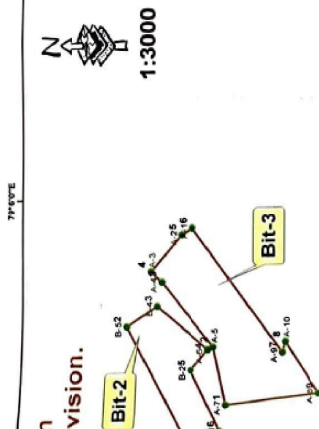
Station No.	DGPS Point Name	Northing	Easting	Elevation	Latitude	Longitude
9	ali - 25a	1682160.753	294861.362	315.990	15.20738363	79.09031995
1	C - 19	1682225.355	294896.716	314.035	15.20797016	79.09064368

రిమార్కులు:

1. ఈ బ్లాకు నందు ఎలాంటి అనుమతించబడిన ఎంక్లోజర్స్ లేవు.
2. ఈ బ్లాకు నందు ఎలాంటి అనుమతించబడిన దారులు లేవు.
3. బ్లాక్‌లో ఎలాంటి హక్కులు మరియు రాయితీలు లేవు, ఎందుకనగా చేర్చబడిన భూమి వినియోగదారు ఏజెన్సీ ద్వారా కొనుగోలు చేయబడింది మరియు ఎటువంటి భారం లేకుండా అటవీ శాఖకు అనుకూలంగా మార్చబడింది.

చిరంజీవ్ చౌదరి,
ప్రధాన ముఖ్య అటవీ సంరక్షణ అధికారి,
మరియు అటవీ దళాధిపతి.

Surveyed Sketch of Madhuva Extn-II (Bit-1, 2, 3, 4 & 5) over an extent of 11.71 Acres (4.73 Ha) in Sy No.1018, 1019, 1020, 1021 & 1022 in Allinagaram Village adjacent to madhuva RF in Prakasam Division.



Station No	Point Name	Northing	Easting	Elevation	Latitude	Longitude
1	B-6	1682974.520	295699.043	335.236	15.21480293	79.09804904
2	B-5	1683036.601	295802.062	339.490	15.21537201	79.09900269
3	B-4	1683007.025	295818.879	342.698	15.21510608	79.09916158
4	A-6	1682957.412	295780.706	342.274	15.21465477	79.09881037
5	B-2	1682973.986	295763.334	338.416	15.21480317	79.09864736
6	B-1	1682943.597	295709.285	337.584	15.21452432	79.09814686

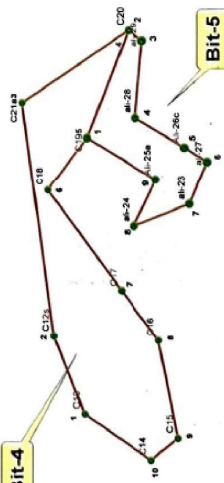
Station No	Point Name	Northing	Easting	Elevation	Latitude	Longitude
1	A-7	1682938.794	295732.278	340.867	15.21448273	79.09836121
2	A-5	1682952.304	295783.729	343.022	15.21460878	79.09882961
3	A-4	1683002.577	295839.115	345.576	15.21506839	79.09935025
4	A-3	1683013.280	295847.483	345.404	15.21516486	79.09942726
5	A-2	1682983.729	295878.071	350.576	15.21489572	79.09971434
6	A-1	1682973.061	295883.484	352.404	15.21480427	79.09976554
7	A-9	1682885.668	295776.901	346.598	15.21400619	79.09878078
8	A-10	1682882.647	295786.004	347.641	15.21397961	79.09866573
9	A-8	1682849.907	295740.536	343.874	15.21368019	79.09844527

Station No	Point Name	Northing	Easting	Elevation	Latitude	Longitude
1	C19	1682225.355	294896.716	314.035	15.20797016	79.09064368
2	C20	1682185.107	294984.500	320.355	15.20761342	79.09146383
3	all-29	1682172.828	294975.514	322.519	15.20750175	79.09138121
4	all-28	1682179.676	294912.765	317.068	15.20755868	79.09079674
5	all-26c	1682133.485	294887.620	317.672	15.20713931	79.09056651
6	all-27	1682112.173	294875.668	318.681	15.20694579	79.09045702
7	all-23	1682129.001	294840.814	316.146	15.20709509	79.09013132
8	all-24	1682181.643	294823.117	317.157	15.20756936	79.08992336
9	all-25a	1682160.753	294861.362	315.990	15.20738363	79.09031995

Station No	Point Name	Northing	Easting	Elevation	Latitude	Longitude
1	C19	1682225.355	294896.716	314.035	15.20797016	79.09064368
2	C20	1682185.107	294984.500	320.355	15.20761342	79.09146383
3	all-29	1682172.828	294975.514	322.519	15.20750175	79.09138121
4	all-28	1682179.676	294912.765	317.068	15.20755868	79.09079674
5	all-26c	1682133.485	294887.620	317.672	15.20713931	79.09056651
6	all-27	1682112.173	294875.668	318.681	15.20694579	79.09045702
7	all-23	1682129.001	294840.814	316.146	15.20709509	79.09013132
8	all-24	1682181.643	294823.117	317.157	15.20756936	79.08992336
9	all-25a	1682160.753	294861.362	315.990	15.20738363	79.09031995

Station No	Point Name	Northing	Easting	Elevation	Latitude	Longitude
1	C19	1682225.355	294896.716	314.035	15.20797016	79.09064368
2	C20	1682185.107	294984.500	320.355	15.20761342	79.09146383
3	all-29	1682172.828	294975.514	322.519	15.20750175	79.09138121
4	all-28	1682179.676	294912.765	317.068	15.20755868	79.09079674
5	all-26c	1682133.485	294887.620	317.672	15.20713931	79.09056651
6	all-27	1682112.173	294875.668	318.681	15.20694579	79.09045702
7	all-23	1682129.001	294840.814	316.146	15.20709509	79.09013132
8	all-24	1682181.643	294823.117	317.157	15.20756936	79.08992336
9	all-25a	1682160.753	294861.362	315.990	15.20738363	79.09031995

Sino	Description	Area in Ha
1	Bit-1	0.71
2	Bit-2	0.49
3	Bit-3	0.93
4	Bit-4	1.96
5	Bit-5	0.64
Total Assessed Area		4.73



Sino	Description	Area in Ha
1	Bit-1	0.71
2	Bit-2	0.49
3	Bit-3	0.93
4	Bit-4	1.96
5	Bit-5	0.64
Total Assessed Area		4.73

Legend

- DGPS Points
- DGPS Surveyed Area

Principal Chief Conservator of Forests & Head of Forest Force, Andhra Pradesh, Mangalagiri.

COUNTER SIGNED
Conservator of Forests, Guntur Circle, GUNTUR

DISTRICT FOREST OFFICER, PRATAPAM DIVISION, ONJOLE

Meters
520
390
260

Customer Acknowledgement

Beneficiary's Name

~~District forest officer~~

Account Number

Regeneration fund Guler

Please remit through NEFT/RTGS a sum of ₹

26000

(Rupees in words)

Twenty Six Thou

Send

We acknowledge receipt of NEFT / RTGS instruction(s). Reference no. _____


Branch : _____

Name and Signature of Bank Official _____

Date : _____

29/4/25

CUBH25119014192



Customer Acknowledgement

Beneficiary's Name

Regeneration fund Guler

Account Number

630701108908

Please remit through NEFT/RTGS a sum of ₹

42000

(Rupees in words)

We acknowledge receipt of NEFT / RTGS instruction(s). Reference no. _____

Branch : _____

Name and Signature of Bank Official _____

Date : _____

29/4/25

CUBH 25119014009

