



1038

19/6/2023

To,  
The District Forest Officer,  
Chittoor West Division,  
Andhra Pradesh.

Sub: - Diversion of 4.96 ha of forest land falling in Comp.No.200 of Bodabanda RF, Chittoor west Range, Chittoor West Division, Chittoor District in favour of M/s. Sri Vasista Mining, Hyderabad (Mg. Partner- Sri B.S Nithin Kumar Reddy) for grant of quarry lease for Black granite – accorded Stage-I (IN PRINCIPLE) approval – compliance report -Submission -Reg.

- Ref: - 1.F.No.4-APB141/2021-VIJ/645, dated.16<sup>th</sup> Nov 2022. GoI, MoEF&CC, IRO, Vijaywada.  
2. EFS02-15029/23-2020-FCA SEC-PCCF/FCA-1, dated.02 Dec 2022, PCCF, Guntur, AP.  
3. Rc.No.146/2020/TO, Dated.06.06.2023, DFO, Chittoor.

Dear Sir,

*TO*  
*Andhra*  
*Stage I*  
*Compliance*

This is with reference to the above 1<sup>st</sup> cited subjected that we are submitting Undertakings for conditions stipulated in Stage-I of GOI (8,14,18,20,21,22,23,24,25,26), subject of the following conditions. 2<sup>nd</sup> cited subjected that published the entire forest clearances granted in Verbatim along with the conditions and safe-guards imposed by the Central Government in two widely circulated daily newspaper (SAKSHI) and another in English language (HANS of INDIA) on 10<sup>th</sup> June 2023 to make the people aware of the permission granted to the project clearance for use of forest land for non-forestry purposes. 3<sup>rd</sup> cited subjected received Demand Notice from District Forest Officer, Chittoor for conditions stipulated in Stage-I of GOI (III, IV, VI, X, XVI, XVII) amount demanded has been deposited in Andhra Pradesh CAMPA Account through RTGS for Diversion of 4.96 ha of forest land falling in Comp.No.200 of Bodabanda RF, Chittoor west Range, Chittoor West Division, Chittoor District in favour of M/s. Sri Vasista Mining,

Hence, kindly accept and acknowledge the proposal for further level.

Thanking you.

Encl.

1. Undertakings
2. Challans
3. Paper Advertisements

Yours faithfully,  
For, M/s. Sri Vasista Mining,

*B.S Nithin Kumar Reddy*

B.S Nithin Kumar Reddy  
(Managing Partner)

### UNDER TAKING

I, Sri B.S.Nithin Kumar Reddy, Managing Partner of M/s Sri Vasista Mining, Sri Vasista Apurva, 5<sup>th</sup> Floor, #8-2-350/3/2, 501, Banjara Hills Road No.3, Opp: MJIT, Banjara Hills, Hyderabad, Telangana State given following under taking on this day of 16<sup>th</sup> day of June, 2023.

I agreed to make further necessary conditions / payments as desired by the Forest Department / State Government, arrived amounts within 15 days of receipt of the demand notice. Further the State Government or any Government agency arrived and instructed to any differential amounts or any other new amounts will be paid within 15 days for the following conditions and also any other conditions imposed by the Government Agency. .




GOI Cond. no	COMPONENT	UNDERTAKING
8	Additional amount of the Net Present Value (NPV) of the diverted forest land if any, becoming due after revision of the same by the Hon'ble Supreme Court of India in future, shall be charged by the State Government from User Agency. User Agency shall furnish an undertaking to this effect;	We have paid the NPV amount Rs.60,93,807/- lakhs @ Rs.12,28,590/- lakhs per Ha as per demand issued by the District Forest Officer, Chittoor.  We hereby undertake to pay the additional amount of the Net Present Value (NPV) of the diverted forest department if any becoming due after revision of the same by the Hon'ble Supreme Court of India in future as per demand received from Forest Department.
14.	In case of the mining leases adjoining the habitation stretch of the boundary of the safety zone of the lease adjacent of the habitation/roads should be properly fenced by the user agency at the project cost to protect the vegetation/regeneration activities in the safety zone;	We hereby undertake for fencing around the entire mine area including Safety Zone and Road under the supervision of the State Forest Department at our own project cost.  We hereby undertake to pay the additional amount if any becoming due after revision in future as per demand received from Forest Department.
18	The user agency shall undertake mining and reclamation as per the approved mining plan, and submit an annual compliance report to the integrated Regional Office, Vijayawada.	We hereby undertake and stating that, the mining activities will be done as per approved mining plan with due care for reclamation of the mined over area under the supervision and directions of the Forest Department.
20	The User Agency shall obtain Environmental Clearance as per the provisions of the Environmental (Protection) Act, 1986.	We hereby undertake and stating that, we will obtain and produce the Environment Clearance as per the provisions of the Environmental (Protection) Act, 1986 from the competent authority before commencement of mining activities.

21	Consent of the State Pollution Control Board shall be obtained under the Air and Water Act before commencement of mining operations and it shall be renewed regularly;	We hereby undertake and stating that, we will obtain and produce the Environment Clearance as per the provisions of the Environmental (Protection) Act, 1986 from the competent authority before commencement of mining activities.
22	No labour camps shall be established on the forest land. The User Agency shall provide firewood, preferably alternate fuel to the labourers and the staff working at the site so as to avoid any damage and pressure on the adjacent forest areas;	Yes. We will abide & follow by this condition. We also hereby undertake and stating that as per the directions of Forest Department we will take up activities of dumping the excavated earth/ material in staggered manner gradient wise and plant the areas to facilitate concurrent reclamation of the mining area at our cost.
23	The layout plan of the proposal shall not be changed without prior approval of the Central Government;	Yes. We will abide by this condition.
24	The User Agency and the State Government shall ensure compliance to all the Acts, Rules, Regulations, Court Orders and Guidelines of the Ministry, for the time being in force, as applicable to such project.	Yes. We will abide by this condition.
25	The forest land shall not be used for any purpose other than that specified in the proposal and total forest area utilized for the project shall not exceed 4.96 ha (including safety zone area). The User Agency shall furnish an undertaking to this effect;	Yes. We will abide by this condition and the total forest area utilized for the project shall not exceed 4.96 ha (including safety zone area).
26	The forest land proposed to be diverted shall under no circumstances be transferred or subject to any other agency or Department or Person without prior approval of the Central Government;	Yes. We will abide by this condition.

Yours faithfully,  
For, M/s. Sri Vasista Mining,



B.S Nithin Kumar Reddy  
(Managing Partner)

AGENCY COPY	
  	
NEFT / RTGS CHALLAN for CAMPA Funds	
Date : 15-06-2023	
Agency Name.	M/S. SRI VASISTA MINING
Application No.	68121204851
MoEF/SG File No.	4-APB141/2021-VIJ
Location.	ANDHRA PRADESH
Address.	Sri Vasista Apurva, #8-2-350/3/2, 501, Road No.3, Banjara Hills, Hyderabad, Chittoor
Amount(in Rs)	11725507/-
Amount in Words :One Crore Seventeen Lakh Twenty-Five Thousand Five Hundred and Seven Rupees Only	
NEFT/RTGS to be made as per following details;	
Beneficiary Name:	ANDHRA PRADESH CAMPA
IFSC Code:	UBIN0996335
Pay to Account No.	1505968121204851 Valid only for this challan amount.
Bank Name & Address:	Union Bank Of India FCS Centre, 21/1, III Floor, Jelitta Towers, Mission Road, Bengaluru-560027
<ul style="list-style-type: none"> <li>This Challan is strictly to be used for making payment to CAMPA by NEFT/RTGS only</li> </ul>	

BANK COPY	
  	
NEFT / RTGS CHALLAN for CAMPA Funds	
Date : 15-06-2023	
Agency Name.	M/S. SRI VASISTA MINING
Application No.	68121204851
MoEF/SG File No.	4-APB141/2021-VIJ
Location.	ANDHRA PRADESH
Address:	Sri Vasista Apurva, #8-2-350/3/2, 501, Road No.3, Banjara Hills, Hyderabad, Chittoor
Amount(in Rs)	11725507/-
Amount in Words :One Crore Seventeen Lakh Twenty-Five Thousand Five Hundred and Seven Rupees Only	
NEFT/RTGS to be made as per following details;	
Beneficiary Name:	ANDHRA PRADESH CAMPA
IFSC Code:	UBIN0996335
Pay to Account No.	1505968121204851 Valid only for this challan amount.
Bank Name & Address:	Union Bank Of India FCS Centre, 21/1, III Floor, Jelitta Towers, Mission Road, Bengaluru-560027
<ul style="list-style-type: none"> <li>This Challan is strictly to be used for making payment to CAMPA by NEFT/RTGS only</li> </ul>	

Note: After making the required payment through challan, if the payment status has not been updated even after 7 working days, then kindly mail a copy of your challan with transaction date and reference id to Email: [fcsblr@unionbankofindia.bank](mailto:fcsblr@unionbankofindia.bank), [epurse@unionbankofindia.bank](mailto:epurse@unionbankofindia.bank), [ubin0903710@unionbankofindia.bank](mailto:ubin0903710@unionbankofindia.bank)

**Customer Acknowledgement**

Received application for RTGS  NIFT  for an amount of Rs. 1,17,25,507/- vide cash/cheque/demand draft/RTGS to be credited to Account

Number 1505968121204851 Union Bank of India Ltd. **HDFC BANK LTD 00026** to be credited to Account  
guided by the Terms and Conditions mentioned in the form. HDFC Bank will accept no liability arising out of erroneous details provided by the Customer

Date 15 June 2023 Time 1:50 PM

**HDFC BANK LTD**  
 ROAD NO. 3, BANJARA HILLS BRANCH  
 BRANCH CODE - **UBIN0996335**  
**15 JUN 2023**  
**RECEIVED**  
 Time .....

UTRNO - HDFCR520230615644-64824

Date	Narration	Cheque/Ref No	Value Date	Withdrawal
15 Jun 2023	RTGS Dr-UBIN0996335-ANDHRA PRADESH CAMPA-BANJARA-HDFCR52023061564464824	000000000026	15 Jun 2023	11,725,507.00

సత్యమేవ జయతే

# సాక్షి

WWW.SAKSHI.COM

పేజీలు: 16

వెల: ₹ 5.50

CHENNAI | DELHI | BANGALORE | HYDERABAD | MUMBAI | ANANTAPUR | GUNTUR | KADAPA | KHAMMAM | KARIMNAGAR | KURNOOL | MAHABOBNAGAR | MANG

చిత్తూరు, శనివారం, 10, జూన్, 2023

8

**పబ్లిక్ నోటీసు**

ఇందుమూలముగా చిత్తూరు జిల్లా, చిత్తూరు వెస్ట్ రేంజ్ & డివిజన్, బంగారుపాళెం పంచం, బోదండ్ల ఆర్ఎస్ & గ్రామంలోని యావన్నంది ప్రజలకు తెలియజేయవలెనుగా మెస్సర్స్ శ్రీ వశిష్ట మైనింగ్, 8-2-350/3/2, 501 శ్రీ వశిష్ట ఆఫీసు, రోడ్డు వెం.సి, బంజారా హిల్స్, హైదరాబాద్ వారు చిత్తూరు వెస్ట్ డివిజన్, చిత్తూరు వెస్ట్ రేంజ్ లోని బోదండ్ల ఆర్ఎస్, కంపౌండ్ నెం.200 నందు 4.96 హెక్టార్లలో ఖాక్ గ్రానైట్ వెలికి తీయటకు సూత్రప్రాయంగా (IN-PRINCIPLE) అంగీకరించినట్లు (ఫైజ్-1) పర్యావరణం, అడవులు & వాతావరణ మార్పుల మంత్రిత్వ శాఖ, భారత ప్రభుత్వం, చెన్నై వారి F.NO.4-APB141/2021-VII/645, తేది: 16.11.2022 ద్వారా అనుమతి పొందినది. ఈ నోటీసు కేవలం సమాచారం కొరకు మాత్రమే.

**మెస్సర్స్ శ్రీ వశిష్ట మైనింగ్,**  
8-2-350/3/2, 501, శ్రీ వశిష్ట ఆఫీసు,  
రోడ్డు వెం.సి, బంజారా హిల్స్, హైదరాబాద్

# THE Hans India

SATURDAY 10 JUNE 2023 | THE HANS INDIA | TIRUPATI

2

## PUBLIC NOTICE

This is to inform to the public of Bodabanda RF & Village, Bangarupalem Mandal, Chittoor West Range & Division, Chittoor District that M/s. SRI VASISTA MINING, 8-2-350/3/2, 501, Sri Vasista Apurva, Road no.3, Banjara Hills, Hyderabad has been accorded IN-PRINCIPLE approval (Stage-1) for mining lease for extraction of Black Granite in Comp.No.200 of Bodabanda RF of Chittoor West Range, Chittoor West Division over an extent of 4.96 Ha wide Government of India, Ministry of Environment, Forests & Climate Change, Chennai F.NO.4-APB141/2021-VII/645, Dt:16.11.2022. This is for the Public Information.

**M/s. SRI VASISTA MINING**  
8-2-350/3/2,501, Sri Vasista Apurva,  
Road no.3, banjara Hills, Hyderabad.

Date:16.06.2023

**TO WHOM SO EVER IT MAY CONCERN**

Sir,

Sub: Diversion of 4.96 ha of forest land falling in Comp.No.200 of Bodabanda RF, Chittoor west Range, Chittoor West Division, Chittoor District in favour of M/s. Sri Vasista Mining, Hyderabad (Mg. Partner- Sri B.S Nithin Kumar Reddy) for Grant of quarry lease for Black granite – accorded Stage-I (IN-PRINCIPLE) Approval- Reg:

Ref: 1.F.No.4-APB141/2021-VIJ/645, dated.16<sup>th</sup> Nov 2022. GoI, MoEF&CC, IRO, Vijayawada.  
2. EFS02-15029/23/2020-FCA SEC-PPCF/FCA-1, office of the Principal Chief Conservator of Forests, Guntur, AP.

It is informed that, in the reference 1<sup>st</sup> cited to the above subject the GoI, MoEF&CC, IRO, Vijayawada have accorded (IN- PRINCIPLE)/ stage-1 approval under section 2 of the FCA, 1980 for Diversion of 4.96 ha of forest land falling in Comp.No.200 of Bodabanda RF, Chittoor west Range, Chittoor West Division, Chittoor District in favour of M/s.Sri Vasista Mining Hyderabad for Grant of quarry lease for Black granite.

It is informed that, in the reference 2<sup>nd</sup> cited the office of Principal Chief Conservator of Forests, Guntur, AP has requested for compliance report, in which one of the compliance was to publish information regarding the forest clearance in two widely circulated newspaper, one of which should be in vernacular language and the other in English. The same has been complied by us, and a copy has been enclosed.

This is for your kind information.

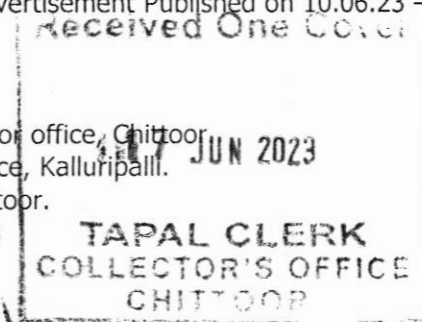
Thanking You Sir,

Encl:

1. GoI, MoEF&CC, IRO, Vijayawada – Reference Letter
2. EFS02-15029/23/2020-FCA SEC-PPCF/FCA-1, office of the Principal Chief Conservator of Forests, Guntur, AP.
3. Newspaper Advertisement Published on 10.06.23 – Sakshi (Telugu) & Hans of India(English)

Copy Submitted to:

- 1) The District Collector office, Chittoor
- 2) The panchayat office, Kalluripalli.
- 3) Zilla Parishad, Chittoor.
- 4) Urban Local Bodies



Yours faithfully,  
For, M/s. Sri Vasista Mining,

B.S Nithin Kumar Reddy  
(Managing Partner)



Date:16.06.2023

**TO WHOM SO EVER IT MAY CONCERN**

Sir,

Sub: Diversion of 4.96 ha of forest land falling in Comp.No.200 of Bodabanda RF, Chittoor west Range, Chittoor West Division, Chittoor District in favour of M/s. Sri Vasista Mining, Hyderabad (Mg. Partner- Sri B.S Nithin Kumar Reddy) for Grant of quarry lease for Black granite – accorded Stage-I (IN-PRINCIPLE) Approval- Reg:

Ref: 1.F.No.4-APB141/2021-VIJ/645, dated.16<sup>th</sup> Nov 2022. GoI, MoEF&CC, IRO, Vijayawada.  
2. EFS02-15029/23/2020-FCA SEC-PPCF/FCA-1, office of the Principal Chief Conservator of Forests, Guntur, AP.

It is informed that, in the reference 1<sup>st</sup> cited to the above subject the GoI, MoEF&CC, IRO, Vijayawada have accorded (IN- PRINCIPLE)/ stage-1 approval under section 2 of the FCA, 1980 for Diversion of 4.96 ha of forest land falling in Comp.No.200 of Bodabanda RF, Chittoor west Range, Chittoor West Division, Chittoor District in favour of M/s.Sri Vasista Mining Hyderabad for Grant of quarry lease for Black granite.

It is informed that, in the reference 2<sup>nd</sup> cited the office of Principal Chief Conservator of Forests, Guntur, AP has requested for compliance report, in which one of the compliance was to publish information regarding the forest clearance in two widely circulated newspaper, one of which should be in vernacular language and the other in English. The same has been complied by us, and a copy has been enclosed.

This is for your kind information.

Thanking You Sir,

Encl:

1. GoI, MoEF&CC, IRO, Vijayawada – Reference Letter
2. EFS02-15029/23/2020-FCA SEC-PPCF/FCA-1, office of the Principal Chief Conservator of Forests, Guntur, AP.
3. Newspaper Advertisement Published on 10.06.23 – Sakshi (Telugu) & Hans of India(English)

Copy Submitted to:

- 1) The District Collector office, Chittoor.
- 2) The panchayat office, Kalluripalli.
- 3) Zilla Parishad, Chittoor.
- 4) Urban Local Bodies

*Received*  
*17/06/2023*  
*Signature*  
Panchayat Secretary  
Kalluripalli G.P.  
Bangarupalyam Mandal,  
Chittoor Dist. - 517 116

Yours faithfully,  
For, M/s. Sri Vasista Mining,

*Signature*

B.S Nithin Kumar Reddy  
(Managing Partner)

Date:16.06.2023

**TO WHOM SO EVER IT MAY CONCERN**

Sir,

Sub: Diversion of 4.96 ha of forest land falling in Comp.No.200 of Bodabanda RF, Chittoor west Range, Chittoor West Division, Chittoor District in favour of M/s. Sri Vasista Mining, Hyderabad (Mg. Partner- Sri B.S Nithin Kumar Reddy) for Grant of quarry lease for Black granite – accorded Stage-I (IN-PRINCIPLE) Approval- Reg:

Ref: 1.F.No.4-APB141/2021-VIJ/645, dated.16<sup>th</sup> Nov 2022. GoI, MoEF&CC, IRO, Vijayawada.  
2. EFS02-15029/23/2020-FCA SEC-PPCF/FCA-1, office of the Principal Chief Conservator of Forests, Guntur, AP.

It is informed that, in the reference 1<sup>st</sup> cited to the above subject the GoI, MoEF&CC, IRO, Vijayawada have accorded (IN- PRINCIPLE)/ stage-1 approval under section 2 of the FCA, 1980 for Diversion of 4.96 ha of forest land falling in Comp.No.200 of Bodabanda RF, Chittoor west Range, Chittoor West Division, Chittoor District in favour of M/s.Sri Vasista Mining Hyderabad for Grant of quarry lease for Black granite.

It is informed that, in the reference 2<sup>nd</sup> cited the office of Principal Chief Conservator of Forests, Guntur, AP has requested for compliance report, in which one of the compliance was to publish information regarding the forest clearance in two widely circulated newspaper, one of which should be in vernacular language and the other in English. The same has been complied by us, and a copy has been enclosed.

This is for your kind information.

Thanking You Sir,

Encl:

1. GoI, MoEF&CC, IRO, Vijayawada – Reference Letter
2. EFS02-15029/23/2020-FCA SEC-PPCF/FCA-1, office of the Principal Chief Conservator of Forests, Guntur, AP.
3. Newspaper Advertisement Published on 10.06.23 – Sakshi (Telugu) & Hans of India(English)

Copy Submitted to:

- 1) The District Collector office, Chittoor.
- 2) The panchayat office, Kalluripalli.
- 3) Zilla Parishad, Chittoor.
- 4) Urban Local Bodies

Yours faithfully,  
For, M/s. Sri Vasista Mining,

*B.S Nithin Kumar Reddy*

B.S Nithin Kumar Reddy  
(Managing Partner)



Date:16.06.2023

**TO WHOM SO EVER IT MAY CONCERN**

Sir,

Sub: Diversion of 4.96 ha of forest land falling in Comp.No.200 of Bodabanda RF, Chittoor west Range, Chittoor West Division, Chittoor District in favour of M/s. Sri Vasista Mining, Hyderabad (Mg. Partner- Sri B.S Nithin Kumar Reddy) for Grant of quarry lease for Black granite – accorded Stage-I (IN-PRINCIPLE) Approval- Reg:

Ref: 1.F.No.4-APB141/2021-VIJ/645, dated.16<sup>th</sup> Nov 2022. GoI, MoEF&CC, IRO, Vijayawada.  
2. EFS02-15029/23/2020-FCA SEC-PPCF/FCA-1, office of the Principal Chief Conservator of Forests, Guntur, AP.

It is informed that, in the reference 1<sup>st</sup> cited to the above subject the GoI, MoEF&CC, IRO, Vijayawada have accorded (IN- PRINCIPLE)/ stage-1 approval under section 2 of the FCA, 1980 for Diversion of 4.96 ha of forest land falling in Comp.No.200 of Bodabanda RF, Chittoor west Range, Chittoor West Division, Chittoor District in favour of M/s.Sri Vasista Mining Hyderabad for Grant of quarry lease for Black granite.

It is informed that, in the reference 2<sup>nd</sup> cited the office of Principal Chief Conservator of Forests, Guntur, AP has requested for compliance report, in which one of the compliance was to publish information regarding the forest clearance in two widely circulated newspaper, one of which should be in vernacular language and the other in English. The same has been complied by us, and a copy has been enclosed.

This is for your kind information.

Thanking You Sir,

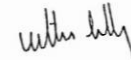
Encl:

1. GoI, MoEF&CC, IRO, Vijayawada – Reference Letter
2. EFS02-15029/23/2020-FCA SEC-PPCF/FCA-1, office of the Principal Chief Conservator of Forests, Guntur, AP.
3. Newspaper Advertisement Published on 10.06.23 – Sakshi (Telugu) & Hans of India(English)


Copy Submitted to:

- 1) The District Collector office, Chittoor.
- 2) The panchayat office, Kalluripalli.
- 3) Zilla Parishad, Chittoor.
- 4) Urban Local Bodies

Yours faithfully,  
For, M/s. Sri Vasista Mining,



B.S Nithin Kumar Reddy  
(Managing Partner)



**UNDER TAKING**

I, Sri B.S.Nithin Kumar Reddy, Managing Partner of M/s Sri Vasista Mining, Sri Vasista Apurva, 5<sup>th</sup> Floor, #8-2-350/3/2, #501, Banjara Hills Road No.3, Opp: MJIT, Banjara Hills, Hyderabad, Telangana State given following under taking on this day of 16<sup>th</sup> day of June, 2023.

I agreed to make further necessary conditions / payments as desired by the Forest Department / State Government, arrived amounts within 15 days of receipt of the demand notice. Further the State Government or any Government agency arrived and instructed to any differential amounts or any other new amounts will be paid within 15 days for the following conditions and also any other conditions imposed by the Government Agency..

GOI Cond. no	COMPONENT	UNDERTAKING
10	Proper SMC Works may be carried out by the state Forest Dept. / User Agency to check soil erosion at the cost of the User Agency	We hereby undertake and we will be carried out before the commencement of the mining operations with our own cost

For, Sri Vasista Mining

B.S Nithin Kumar Reddy  
Managing Partner

GOVERNMENT OF ANDHRA PRADESH  
ABSTRACT

Forest Reservation – Sri Satya Sai District and Division – Penukonda Range – Ramagiri West Addl.Block-VII to an extent of 11.69 Acres or 4.73 Ha – Declaration of Compensatory Afforestation land in Sy.No.19-2C2, Ramagiri Village of Ramagiri Mandal in Sri Satya Sai District, as Protected Forest under section 24 of the Andhra Pradesh Forest Act, 1967 (Act No.1 of 1967) – Notification - Orders – Issued.

-----  
ENVIRONMENT, FORESTS, SCIENCE & TECHNOLOGY (Section.II) DEPARTMENT

G.O.Ms.No.62

Dated:07.09.2023.  
Read:-

From the Principal Chief Conservator of Forests & Head of Forest Force, A.P.,  
Lr.Rc.No.4074/2023/WLR-1, dated 23.05.2023.

\*\*\*

**ORDER :**

The appended notification in the languages of English and Telugu version under section 24 of the Andhra Pradesh Forest Act, 1967 (Act No.1 of 1967) for reservation of Ramagiri West Addl.Block-VII in Sy.No.19-2C2, Ramagiri Village of Ramagiri Mandal in Sri Satya Sai District to an extent of Ac.11.69 cents or 4.73 Ha. of Compensatory Afforestation land, submitted by Principal Chief Conservator of Forests & Head of Forest Force, Andhra Pradesh, Mangalagiri, Guntur, in his letter read above, is approved and forwarded to the Commissioner of Printing, Stationery and Stores Purchase (Printing Wing), Vijayawada. He is requested to get the notification published both in English and Telugu in the next issue of the Andhra Pradesh Gazette and furnish five (5) copies of the Gazette to the Government and fifty (50) copies to the Principal Chief Conservator of Forests & Head of Forest Force, Andhra Pradesh, Mangalagiri, Guntur.

2. The District Collector, Sri Satya Sai District, is requested to publish the appended notification in the District Gazette, after its publication in the Andhra Pradesh Gazette and on receipt of specific requisition from the District Forest Officer, Sri Satya Sai District.

**(BY ORDER AND IN THE NAME OF THE GOVERNOR OF ANDHRA PRADESH)**

**NEERABH KUMAR PRASAD  
SPECIAL CHIEF SECRETARY TO GOVERNMENT**

To

The Commissioner of Printing, Stationery and Stores Purchase (Printing),  
Andhra Pradesh, Vijayawada (w.e).

The District Collector, Sri Satya Sai District (w.e).

The Principal Chief Conservator of Forests & Head of Forest Force, A.P., Mangalagiri,  
Guntur.(w.e)

The Chief Commissioner of Land Administration,  
Andhra Pradesh, Vijayawada (w.e).

**Copy to:**

The District Forest Officer, Sri Satya Sai District (w.e).

The Law (G) Department.

SF/SC.

// FORWARDED :: BY ORDER //

  
SECTION OFFICER

### Notification

In exercise of the powers conferred by sub-section (1) of section 24 of Andhra Pradesh Forest Act, 1967 (Act No.1 of 1967), Government of Andhra Pradesh hereby declares that the land within the boundaries specified in the schedule below to be a "Protected Forest" with effect from the date of publication of this notification in the Andhra Pradesh Gazette.

### SCHEDULE

Name of the District	:	Sri Sathya Sai
Name of the Forest Division	:	Sri Sathya Sai
Name of the Revenue Mandal	:	Ramagiri
Name of the Range	:	Penukonda
Name of the Village	:	Ramagiri
Name of the Block proposed to be protected Forest	:	Ramagiri West Addl. Block-VII
Area of the Forest Block proposed to be Protected Forest (in Ha.)	:	11.69 Acres or 4.73 Ha

### Details of Areas included in the Block (Area Statement)

Sl.No	Name of the village	Sy.No	Classification of Land	Total Area (in Acres)	Area included in the block (in Acres)	Remarks
(1)	(2)	(3)	(4)	(5)	(6)	(7)
1	Ramagiri (Ramagiri Mandal)	19-2C2	Patta Land	11.69	11.69	
			<b>Total</b>	<b>11.69</b>	<b>11.69 Acres or 4.73 Ha</b>	

### BOUNDARY DESCRIPTION

**North:** The boundary line starting from Station No. 1 and moves towards North East direction and reaches Station No.2, then the boundary line moves towards South East direction and reaches Station No. 3.

The above boundary line runs through the following Geo-locations.

Sl.No	Easting	Northing	Latitude	Longitude
1	765026.805	1583629.760	14.31192845	77.45684683
2	765099.499	1583521.896	14.31094711	77.45750968
3	765172.950	1583415.124	14.30997556	77.45817963

**East:** Thence from Station No.3, the boundary line moves towards South East direction and reaches Station No.4, then the boundary line moves towards South West direction and reaches Station No.5.

The above boundary line runs through the following Geo-locations.

Sl.No	Easting	Northing	Latitude	Longitude
4	765140.441	1583352.844	14.30941607	77.45787235
5	765074.223	1583296.687	14.30891513	77.45725338

::2::

**South:** Thence from Station No.5, the boundary line moves towards South West direction and reaches Station No.6, then the boundary line moves towards North West direction and reaches Station No.7.

The above boundary line runs through the following Geo-locations.

Sl.No	Easting	Northing	Latitude	Longitude
6	764980.913	1583398.715	14.30984572	77.45639898
7	764889.184	1583501.703	14.31078484	77.45555932

**West:** Thence from Station No.7, the boundary line moves towards North West direction and reaches Station No.8, then the boundary line moves towards North East direction and reaches Station No.1 which is a starting point.

The above boundary line runs through the following Geo-locations.

Sl.No	Easting	Northing	Latitude	Longitude
8	764949.847	1583571.249	14.31140727	77.45612813

Remarks:-

1. There are no admitted enclosures in this block.
2. There are no admitted Rights of way in this block.

**NEERABH KUMAR PRASAD  
SPECIAL CHIEF SECRETARY TO GOVERNMENT**