



ANDHRA PRADESH MARITIME INFRASTRUCTURE DEVELOPMENT CORPORATION LIMITED

2nd floor, IHC Corporate, Industrial Park, Mangalagiri,
Guntur District, Andhra Pradesh-522503.
E-Mail:apmidcl@gmail.com

Date: 12-06-2024

To,
The District Forest officer,
Bapatla-523357.

Sir,

Sub: APMIDCL – Diversion of 0.99 Ha Forest Land in Compartment No:4, Nizampatnam RF, Bapatla Division for extension of Quay/Jetty of Existing Fishery Harbor, Nizampatnam during Phase-II development in favour of Managing Director, APMIDCL, Vijayawada-
Communication of compliance report for stage-II clearance – Regarding.

Ref: Rc.No.3875/2022/TA, Dt: 22-11-2022

* * *

Please refer to your office correspondence cited above addressed to the Managing Director, APMIDCL. In this connection, it is to inform that APMIDCL has complied to all the connections stipulated by MoEF & CC F.No.4-APB187/2022-VIJ/574 Dt:22-09-2022 along with that of PCCF office while communicating the stage-II clearance and the compliance report as collected from the records of erstwhile APMIDCL office along with supporting enclosures are herewith submitted for perusal:

Sno.	Conditions by the Govt of India.	Compliance.
i.	Legal status of the diverted forest land shall remain unchanged;	Yes agreed and an undertaking is enclosed.
ii.	Demarcation of the proposed forest area shall carried out by erecting 4 feet high cement concrete pillars duly numbered at on interval of 20 meters at the cost of the User Agency;	Yes, complied.
iii.	The State Forest Department shall carry' out compensatory afforestation (ten times the tree to be felled in the proposed area for diversion i.e. 53X10=530 numbers of plants) in the degraded forest land at the cost of the User Agency. Details of DFL area i.e. Map along with DGPS co-ordinates, CA scheme etc shall be submitted along with the compliance report;	An amount of Rs. 22.00 Lakhs paid to Andhra Pradesh CAMPA through NEFT/RTGS Challan UTR No.SBINR52023112485937039 for CA plantation. (Challan copy enclosed)
iv.	In addition to above mandatory CA plantation, State Forest Department may carryout plantation of mangrove plantation wherever possible around diverted area at	An amount of Rs. 6.00 Lakhs paid to Andhra Pradesh CAMPA through NEFT/RTGS Challan UTR No.SBINR52023112485937039 for

	the cost of the User Agency	plantation of Mangrove by State Forest Dept. (Challan copy enclosed)
v.	No residential building shall be constructed in the diverted forest area;	Yes agreed and an undertaking is enclosed.
vi.	The User Agency shall obtaining of EC / CRZ clearance, if applicable to the Project;	Yes agreed and an undertaking is enclosed.
vii.	As proposed by the DFO, Guntur Forest Division, the State Forest Department may take up Chain link fencing along the boundary of RF area, containing mangrove growth, adjoining the proposed diversion area and erection of signage/display boards on conservation of Wildlife and forest protection, at the cost of the User Agency;	An amount of Rs. 18.00 Lakhs paid to Andhra Pradesh CAMPA through NEFT/RTGS Challan UTR No.SBINR52023112485937039 to take up Chain link fencing along the boundary of RF area, containing mangrove growth, adjoining the proposed diversion area and erection of signage/display boards on conservation of Wildlife and forest protection. (Challan Copy enclosed)
viii.	The State Government shall charge the Net Present Value of the diverted forest land measuring 0.99 ha from the User Agency as per the orders of the Hon'ble Supreme Court dated 28.03.2008 and 09.05.2008 in IA Nos.826 in 566 with related IA's in Writ Petition (Civil) No.202/ 1995 arid Ministry's guideline No. 5-3/2011-FC(Vol-I) dated 06.01.2022 and clarification issued vide letter dated 19.01.2022 and 22.03.2022	An amount of Rs. 11.057 Lakhs paid to Andhra Pradesh CAMPA through NEFT/RTGS Challan UTR No.SBINR52023112485937039 towards Net Present Value of the diverted forest land measuring 0.99 ha. (Challan Copy enclosed).
ix.	Additional amount of the Net Present value (NPV) of the diverted forest land if any, becoming due after revision of the same by the Hon'ble Supreme Court of India in future, shall be charged by the State Government from the User Agency. The User Agency shall furnish an undertaking to this effect;	An undertaking for payment of additional amount of the Net Present Value (NPV) of the diverted forest land if any, becoming due after revision of the same by the Hon'ble Supreme Court of India in future is enclosed.
x.	All the funds received from the User Agency under the project shall be transferred/deposited to CAMPA fund only through e-portal(https://parivesh.nic.in/)	Amount transferred/deposited to CAMPA funds only.
xi.	Felling of trees shall be carried out wherever necessary and with strict supervision of State Forest Department. The User Agency shall carry out translocation of trees wherever feasible in consultation with DFO concerned, at the project cost;	An amount of Rs. 1,56,411/- Paid to DFO, Bapatla through NEFT (UTR No.SBIN123328587444) towards carry out translocation of trees.
xii.	The dugout material/overburden shall be dumped outside the forest area. Storage of any material shall not be done in the forest area;	Yes agreed and an undertaking is enclosed.
xiii.	The layout plan of the proposal shall not be changed without the prior approval of the Central Government;	Yes agreed and an undertaking is enclosed.


xiv.	The User Agency shall provide fire wood preferably alternate fuel to laborers working at the site to avoid damage/tree felling and no labor camp shall be established inside the forest area.	Yes agreed and an undertaking is enclosed.
xv.	Disturbance shall be kept minimum by creating labor camps outside the forest area as far as possible and it shall be the responsibility of the User Agency to ensure that the laborers & staff engaged in execution of work do not destruct nearby forest flora & fauna;	Yes agreed and an undertaking is enclosed.
xvi.	The total forest area utilizes for the project shall not exceed 0.99 ha and the forest area diverted shall not be used for any purpose other than those shown in the diversion proposal. The User Agency shall furnish an undertaking to this effect;	Yes agreed and an undertaking is enclosed.
xvii.	The forest land proposed for diversion shall under no circumstances be transferred or sublet to any other agency, department or person without prior approval of the Central Government;	Yes agreed and an undertaking is enclosed.
xviii.	The User Agency and the State Government shall ensure compliance to provisions of the all Acts, Rules, Regulations and Guidelines, for the time being in force, as applicable to the project;	Noted for compliance an undertaking is enclosed.
xix.	No new path or road shall be formed while execution of the project work;	Yes agreed and an undertaking is enclosed.
xx.	Any other conditions that the Central Government or Regional Officer (Central) of Integrated Regional Office, Vijayawada may impose from time to time in the interest of afforestation, conservation and management of flora and fauna in the area, shall be complied by the User Agency;	Noted for compliance an undertaking is enclosed.
xxi.	In the event of failure to comply with any of the above conditions the User Agency is liable for penal action as per the rules / guidelines issued under FCA, 1980;	Yes agreed and an undertaking is enclosed.
xxii.	The State Government shall process and submit compliance report on the above conditions through online (https://parivesh.nic.in/);	-
Further, it is submitted that the Principal Chief Conservator of Forest, A.P. Guntur vide reference 3 rd cited has imposed two more conditions. The Details are as follows		
1	Publish the entire forest clearance granted in verbatim along with the conditions and safeguard imposed by the Central Government in two widely circulated daily newspaper, one in vernacular language and another in English language so as to make people aware	Yes, published as directed on 19.01.2024 in Andhra Prabha (Telugu) and The Hindu (English) daily newspapers. News paper clippings enclosed.

1	Publish the entire forest clearance granted in verbatim along with the conditions and safe-guard imposed by the Central Government in two widely circulated daily newspaper, one in vernacular language and another in English language so as to make people aware of the permission granted to the project proponent for use of forest land for non-forestry purpose.	Yes, published as directed on 19.01.2024 in Andhra Prabha (Telugu) and The Hindu (English) daily newspapers. News paper clippings enclosed.
2	The copies of the Forest Clearance should also be submitted to the Heads of local bodies, Panchayats and Municipal Bodies by the project proponent in addition to the relevant officer of the Government who in turn have to display the same for 30 days.	Yes complied.

In view of the above, while enclosing 4sets of the above reported compliance, I request you to take further necessary action to accord stage-II final clearance for the Diversion of 0.99 Ha Forest Land in Compartment No:4, Nizampatnam RF, Bapatla Division for extension of Quay/Jetty of Existing Fishery Harbor, Nizampatnam during Phase-II development in favour of Managing Director, APMIDCL, Vijayawada.

Encl:-As above.

Yours Sincerely,


(K. Muni Reddy) 12/06/2024

Executive Engineer
APMIDCL
Machilipatnam

- v. I hereby undertake that felling of trees will be carried out wherever necessary under the strict supervision of State Forest Department /DFO (T) Bapatla. And also Carry out translocation of trees wherever feasible in consultation with DFO Bapatla (T) at the project cost.
- vi. I hereby undertake that the dug-out material / overburden will be dumped outside the forest area. Storage of any material shall not be done in the forest area.
- vii. I hereby undertake that layout plan of the proposal will not be changed without prior approval of the Central Government.
- viii. I hereby undertake that fire wood will be provided preferably alternate fuel to labourers working at the site to avoid damage / tree felling and no labor camp will be established inside the forest area.
- ix. I hereby undertake that the Disturbance will be kept minimum by creating labor camps outside the forest area as far as possible and it shall be the responsibility of the APMIDCL that the laborers & staff engaged in execution of work will not destruct nearby forest flora & fauna.
- x. I hereby undertake that the total forest area utilizes for the project will not exceed 0.99 ha and the forest area diverted will not be used for any purpose other than those shown in the diversion proposal.
- xi. I hereby undertake that the forest land proposed for diversion will under no circumstances be transferred or sublet to any other agency, department or person without prior approval of the Central Government.
- xii. I hereby undertake that will ensure compliance to provisions of the all Acts, Rules, Regulations and Guidelines, for the time being in force, as applicable to the project.
- xiii. I hereby undertake that no new path or road shall be formed while execution of the project work.
- xiv. I hereby undertake that any other conditions that the Central Government or Regional Officer (Central) of Integrated Regional Office, Vijayawada may impose from time to time in the interest of afforestation, conservation and management of flora and fauna in the area.
- xv. I hereby undertake to submit the annual self-compliance report in respect of the above conditions to the state government and the regional office regularly and in the event of failure to comply with the above conditions shall make liable for penal action by the Addl PCCF (Central), as per the rules / guidelines issued under FCA, 1980.


Executive Engineer
APMIDCL
MACHILIPATNAM

Highway hazard



Dense fog engulfed Vijayawada on Thursday, affecting vehicular movement on the Vijayawada-Machilipatnam highway. K.V.S. GIRI

Timings VIJAYAWADA

Table with 3 columns: Day, Rise, and Set. Rows include Friday, Saturday, and Sunday with corresponding times.

Table with 3 columns: Location, Max, and Min. Rows include Vijayawada Weather, Machilipatnam, Guntur Town, and Vijayawada City.

Vijayawada City Today 31°C. The weather will be dry. Morning will be pleasant with shallow fog and mist.

Vijayawada City Tomorrow 31°C A dry weather to prevail. Morning will be pleasant with mist and haze.

THE HINDU. DISCLAIMER: Readers are requested to verify and make appropriate inquiries to verify themselves about the veracity of any published news item before responding to any published in this newspaper.

AIIMS-M clinical microbiology dept. gets new laboratory

The Hindu Bureau VIJAYAWADA

All India Institute of Medical Sciences-Mangalagiri (AIIMS-M) Director and CEO Mukesh Tripathi inaugurated an Integrated Stewardship Laboratory (ISL) at the Department of Clinical Microbiology on Thursday.

meriux helps the clinical microbiologists in identifying the bacteria and certain fungi in just about ten minutes and initiating a definitive antimicrobial therapy. The objective of this device is to prevent and reduce overuse/abuse of antimicrobial agents in patients.

All eyes on Ambedkar Smriti Vanam ahead of its inauguration

Chief Minister to unveil 125-foot-tall statue of B.R. Ambedkar at the park today; elaborate arrangements made for the highly anticipated event

The Hindu Bureau VIJAYAWADA

Director General of Police (DGP) K.V. Rajendranath Reddy on Thursday reviewed the security arrangements at the Ambedkar Smriti Vanam where Chief Minister Y.S. Jagan Mohan Reddy is scheduled to inaugurate a 125-foot-tall statue of Dr. B.R. Ambedkar on Friday.



DGP K.V. Rajendranath Reddy and Police Commissioner Kanthi Rana Tata inspecting the security arrangements at the venue, in Vijayawada on Thursday. G.M. RAO

Guntur police announce restrictions on traffic

The Hindu Bureau GUNTUR

The Guntur district police have announced traffic diversions in view of the inauguration of the Ambedkar Statue in Vijayawada on Friday (January 19).

be routed via Tenali, Venuru, Kollur, Vellaturu Junction, Penumudi Bridge, Avanigadda, Pamarru-Gudivada and Hanuman Junction. Vehicles going towards Bapatla will go via Boyapalem, Prathipadu and Bapatla. Heavy vehicles will not be allowed into Vijayawada and will have to stop at Boyapalem service road.

people coming to the event from across the State do not face any inconvenience. The Collector said traffic restrictions would be in force between 9 a.m. and

10 p.m. in the city on Friday in view of the inauguration of the Ambedkar Smriti Vanam, and requested the public for their cooperation in the smooth conduct of the event.

IN BRIEF

Bapatla police seize 25 litres of country-made liquor

Bapatla district police have seized 25 litres of country-made illicit liquor and three kg of raw material, apart from destroying 2,500 litres of jaggery wash on Thursday, during a cordon and search operation conducted with the help of over 50 police staff.

Press Information Bureau, Vijayawada gets new Director

G.D. Hallikeri, an Indian Information Service (IIS) officer, assumed charge as Director, Press Information Bureau at CGO Complex, Autonagar, Vijayawada on Thursday. Earlier, Mr. Hallikeri served as Assistant Director, Deputy Director, in News Services Division, All India Radio, New Delhi, Bengaluru and Dhwarwad in Karnataka, and as Deputy Director in Central Bureau of Communication (CBC) in Bellary. He has held important positions over the past two decades in the Ministry of Information and Broadcasting.

Text & Context and Science

- Weekday features on The Hindu epaper (epaper.thehindu.com) carries explainers, special articles and quizzes. In the latest issue (January 19, Friday), the following explainers are available:
- How the weather department uses satellites to track North India's fog hit by satellite weather
- The importance of periodic testing for human papillomavirus (HPV) papillomavirus test

'Kodi-Kathi' Srinu's mother, brother launch hunger strike

The Hindu Bureau VIJAYAWADA

The family members of Janapalli Srinivas alias 'Kodi-Kathi' Srinu, who has been in jail for the last five years for his alleged involvement in the attack on Chief Minister Y.S. Jagan Mohan Reddy, reportedly launched a fast-unto-death in Vijayawada on January 18 (Thursday), demanding that



'Kodi-Kathi' Srinu's mother J. Savitri and brother Subba Raju during their indefinite fast, in Vijayawada on Thursday.

Srinu allegedly attacked Mr. Jagan Mohan Reddy at Visakhapatnam airport with a knife (used in rooster fights) five years ago. He has been in jail since then. Ms. Savitri urged the Chief Minister to appear before the court and pave the way for granting bail to her son. Activists of various democratic organisations with me Sriinu during the 'Mulaqat' on Thursday told media that he had asked the Prisons Department officials to allow him to observe an indefinite fast in

the jail. However, there was no confirmation on this. Anti-Dalit stand: APCC Andhra Pradesh Congress Committee (APCC) working president Janga Goutham on Thursday said Chief Minister Y.S. Jagan Mohan Reddy had not been attending the court sessions in the 'Kodi Kathi' case while the accused, Srinivasa Rao, was languishing in jail for the last five years without bail. Addressing a press conference, the Congress leader

alleged that Mr. Jagan's stand in the case was shrouded in suspicion. He said by subjecting a Dalit family to such misery, the Chief Minister had proved his anti-Dalit stand. Pointing to the fact that the accused and his family members had announced their decision to launch an indefinite fast in the jail from Thursday, the Congress leader said the State would have to take responsibility should any harm befall the lives of the accused or his family members.

A.P. team visits Odisha to study its skilling ecosystem

The Hindu Bureau VIJAYAWADA

An eight-member team from the Andhra Pradesh State Skill Development Corporation (APSSDC) and Directorate of Employment and Training, led by Principal Secretary (Skill Development and Training) S. Suresh Kumar, is on an exposure visit to Odisha to gain insights into its thriving ecosystem. On the first day on Thursday, the team visited the World Skill Centre in Bhubaneswar and the Central Tool Room & Training Centre (CTTC). At the World Skill Centre, they were informed about the diverse range of courses offered. They explored the state-of-the-art labs and interacted with senior officials and stakeholders. The visit gave the team an understanding of Odisha's approach to skilling, encompassing curriculum

The objective of the visit is to foster excellence in skill development across the State

development, training methodologies and industry linkages. At CTTC, the team members had a glimpse into the world of cutting-edge technology and production, sophisticated machinery and their applications. They also learned about the innovative systems followed at CTTC, particularly the ones focussing on enhancement of student employability. Odisha's dedication to skilling is truly commendable. The World Skill Centre and CTTC showcase how a robust infrastructure, coupled with industry collaboration, can empower youth with future-ready skills," said Mr. Suresh Kumar.

87 players from State to take part in Khelo India Youth Games

The Hindu Bureau VIJAYAWADA

Eighty-seven sports persons, including 51 men and 36 women, have been selected to participate in the 6th edition of the Khelo India Youth Games-2024, said Sports Authority of Andhra Pradesh (SAAP) Vice Chairman and Managing Director H.M. Dhyanaachandra. The event, starting from January 19, will go on till January 31 in Chennai. The 14 categories are: Archery, Athletics, Badminton, Boxing, Gymnastics, Swimming, Judo, Shooting, Volleyball, Weightlifting, Wrestling, Yogasana, Cycling and Mallakambam. Mr. Dhyanaachandra wished the players best and encouraged them to bring laurels to the State.

GOVERNMENT OF TAMIL NADU - HINDU RELIGIOUS & CHARITABLE ENDOWMENTS DEPARTMENT. ARULMIGHU MARIAMMAN TEMPLE, Samayapuram. CONTRACT TYPE: TWO COVER SYSTEM. Joint Commissioner / Executive Officer: A.R. Prakash, B.Sc., M.L.L. E-tendering / Joint Commissioner: DIPR28/TENDER/2024

SBI STATE BANK OF INDIA. RACPC-1, K.K. TOWERS, NEAR BENZ CIRCLE, VIJAYAWADA. VEHICLE FOR E-AUCTION SALE. E-Quotation are invited for E-Auction of below mentioned Car financed by us in 'as is where is' condition. Bid increment Amount: Rs.1,000/- or in multiples. Bid increment Amount: Rs.1,000/- or in multiples.

இலக்குவனம் பொது சீலாலை. e-Procurement TENDER NOTICE. NIT NO.P1/6257096/2021_D1.07-04-2022. விவரம் மற்றும் e-Procurement பற்றிய தகவல்களை, பின்வரும் இணைப்புகளை மூலமாகப் பெறலாம்.

TRANSMISSION CORPORATION OF ANDHRA PRADESH LIMITED. e-Procurement TENDER NOTICE. APTRANSCO invites bids online for the following work. Spec. No.APT-e-05/2024 for 'Supply, Erection, Testing & Commissioning of balance works of 132/33 kv SS at Bantumulvi V, 132 kv DC line (21KM) from 132 kv Sw.S Pedana to Proposed Bantumulvi SS, 2 Nos. 132kV Bay

TNP/2 TAMILNADU NEWSPRINT AND PAPERS LIMITED. NOTICE INVITING TENDER. Tender No. 232413 006550. Procurement of Filler Grade Precipitated Calcium Carbonate (in Jumbo Bag) for Unit-1. 01.02.2024

MINISTRY OF ENVIRONMENT AND CLIMATE CHANGE. GOVERNMENT OF INDIA. National Green Tribunal. Wastewater Treatment Plant. F.No. 4-APMB17/2022-VJWS74. Date: 22nd September, 2022



భారత ప్రభుత్వం

పర్యావరణం, అడవులు మరియు వాతావరణ మార్పుల మంత్రిత్వ శాఖ

ఇంటిగ్రేటెడ్ ప్రాంతీయ కార్యాలయం, విజయవాడ, గ్రీన్ పాస్ సముదాయము,

గోపాలరెడ్డి మార్గము, విజయవాడ-520010, ఆంధ్రప్రదేశ్, ఈమెయిల్ - iro.vijayawada-mefcc@gov.in



F.No. 4-APMB187/2022-VIJ/574

Date: 22nd September, 2022

To,

ప్రిన్సిపల్ సెక్రటరీ, ఆంధ్రప్రదేశ్ ప్రభుత్వము, పర్యావరణం, అడవులు, శాస్త్ర మరియు సాంకేతిక శాఖ, రూమ్ నెం.268, మొదటి అంతస్తు, 4వ బ్లాక్, ఆంధ్రప్రదేశ్ సచివాలయం, వెలగపూడి, గుంటూరు జిల్లా -522503.

విషయము: కంపార్ట్ మెంట్ నెం-4, నిజాంపట్నం ఆర్ఎఫ్ గుంటూరు డివిజన్ నందలి 0.990 హెక్టార్ల అటవీ భూమిని ప్రస్తుతమున్న ఫిషరీ హార్బర్, నిజాంపట్నం, రెండవ దశ అభివృద్ధి పనులలో భాగంగా క్వె/జెట్టి పొడిగించుట కొరకు, మేనేజింగ్ డైరెక్టర్, నర్, ఏపియమ్వెడిసిఎల్, విజయవాడ వారికి మళ్లంపు చేయుట- గురించి.

పైన తెలిపిన ప్రాజెక్టు కొరకు అటవీ (సంరక్షణ)చట్టం -1980, విభాగం-2, నమసరించి అటవీ భూమి మళ్లంపు కొరకు కేంద్ర ప్రభుత్వం ముందస్తు అనుమతి కోరుతూ రాష్ట్ర ప్రభుత్వము వారి లేఖ నెం.1923/విభాగం-1/2022 (1818528) తేది : 08.09.2022 మరియు ఆన్లైన్ దరఖాస్తు నెం.ఎఫ్.ఎ/ఎపి/ఇతరములు/148951/2021 గమనించగలరు.

రాష్ట్ర ప్రభుత్వము వారి ప్రతిపాదనలు క్లుగంగా పరిశీలించిన తదుపరి మరియు రహదారి యొక్క ప్రాముఖ్యతను దృష్టిలో ఉంచుకొని, అటవీ (సంరక్షణ) చట్టం -1980 యొక్క సెక్షన్-2, పరిధిలో, గుంటూరు డివిజన్, నిజాంపట్నం ఆర్ఎఫ్ కంపార్ట్ మెంట్ నెం.4 నందలి 0.990 హెక్టార్ల అటవీ భూమిని ప్రస్తుతమున్న ఫిషరీ హార్బర్, నిజాంపట్నం, రెండవ దశ అభివృద్ధి పనులలో భాగంగా క్వె జెట్టి పొడిగించుట కొరకు, ఈ క్రింది షరతులకు లోబడి మేనేజింగ్ డైరెక్టర్, ఏపియమ్వెడిసిఎల్, విజయవాడ వారికి మళ్లంపు చేయుటకు కేంద్ర ప్రభుత్వం ఆమోదము (స్టే-1) ఇచ్చినట్లు తెలియపరచడమైనది.

1. మళ్లంపు చేయబడిన అటవీ భూమి యొక్క చట్టబద్ధమైన హిందూలో మార్పు ఉండదు. 2. ప్రతిపాదిత పని నిమిత్తం మళ్లించబడిన అటవీ భూమి నందు వినియోగదారు సంస్థ యొక్క ఖర్చుతో 4 అడుగుల సిమెంట్ కాంక్రీటు స్తంభాలను నెంబర్లతో ప్రతి 20 మీటర్లకు ఒకటి చొప్పున ఏర్పాటు చేయవలెను. 3. ప్రతిపాదిత మళ్లంపు అటవీ ప్రాంతంలో రాష్ట్ర అటవీ శాఖ వారి ద్వారా ప్రత్యామ్నాయ పనికరణ (అనగా ప్రతిపాదిత మళ్లంపు) అటవీ ప్రాంతంలో తొలగించిన మొక్కలు అనగా 53X10=530 మొక్కలను) క్షీణదశలో వున్న అటవీ ప్రాంతంలో వినియోగం సంస్థ యొక్క ఖర్చుతో చేపట్టాలి. డిఎఫ్.ఎల్ ప్రాంత వివరములు అనగా డిజిపిఎస్ ల అక్షాంశాలు, రేఖాంశాలును పటము సహాయంతో నివేదికను సమర్పించవలెను. 4. పైన పేర్కొన్న ప్రత్యామ్నాయ పనికరణతో పాటు, వినియోగదారు సంస్థ ఖర్చుతో రాష్ట్ర అటవీ శాఖ వారు, మళ్లించిన ప్రాంతం చుట్టూ సాధ్యమైన చోట మడ మొక్కల పెంపకాన్ని చేపట్టవలెను. 5. మళ్లించిన అటవీ ప్రదేశంలో ఎటువంటి భవన నిర్మాణాలనూ చేపట్టరాదు. 6. వర్తించినట్లైతే, పర్యావరణ (ఇసి) తీర ప్రాంత, నియంత్రణ ప్రాంతపు (సెఆర్టిఫైడ్) అనుమతులను వినియోగదారు సంస్థ పొందవలసి వుంటుంది. 7. జిల్లా అటవీ శాఖ అధికారి, గుంటూరు అటవీ డివిజన్, రాష్ట్ర అటవీ శాఖ వారు ప్రతిపాదించిన ప్రకారం, ప్రతిపాదిత మళ్లంపు ప్రాంతానికి ఆనుకొని ఉన్న మడ అడవులు ఏడుగుడల గల ఆర్ఎఫ్ ప్రాంత సరిహద్దు వెంబడి గొలుసు లింక్ ముల్ల కంచె ఏర్పాటు మరియు వ్యాప్తానుల మరియు అటవీ సంరక్షణ పై సంతకాలు/ ప్రదర్శన డోక్యుమెంట్ వినియోగదారు సంస్థ ఖర్చుతో ఏర్పాటు చేయవలెను. 8. గౌరవనీయ భారత అత్యున్నత న్యాయస్థానం వారి ద్వారా వెలువరించిన తీర్పు తేది : 28.03.2008 మరియు 09.05.2008, 20.11.2008 సంఖ్యలు 826లో 566కు సంబంధించిన రిట్ పిటిషన్ (సెవిల్) నెం.202/1995 మరియు శాఖా పరమైన నియమావళి 5-3/2011 అటవీ పరిరక్షణ (1వ అనుబంధ) సంఖ్య తేది : 06-01-2002 మరియు లేఖలు తేది : 19-01-2022- మరియు 22-03-2002లలో ఇచ్చిన వివరణ నమసరించి మళ్లంపు చేయబడిన అటవీ భూమి యొక్క ప్రస్తుత ధర విలువ (ఎన్.ఎ.వి.) వినియోగదారు సంస్థ నుండి రాష్ట్ర ప్రభుత్వం వసూలు చేయవలెను. 9. మళ్లంపు చేసిన అటవీ భూమి యొక్క నికర ప్రస్తుత విలువ (ఎన్.ఎ.వి) అదనపు మొత్తం గౌరవనీయ భారత అత్యున్నత న్యాయస్థానం వారి ద్వారా భవిష్యత్తులో ఇందుకు సంబంధించిన రివిజన్ చేసిన అనంతరం బకాయి ఉన్నచో వినియోగదారు సంస్థ నుండి రాష్ట్ర ప్రభుత్వం ఇందుకు కట్టుబడి ఉన్నట్లు వినియోగదారు సంస్థ హామీ దాఖలు చేయవలెను. 10 ఈ పథకం నిమిత్తం వినియోగదారు సంస్థ ద్వారా జమ కాబడ్డ ఫైనాన్స్ CAMPA నిధికి ఎలక్ట్రానిక్ మాధ్యమం (e-portal (<http://parivesh.nic.in>)) ద్వారా బదిలీ/జమచేయవలెను. 11. చెట్లను పడగొట్టుట అవసరమైతే, రాష్ట్ర అటవీ శాఖ వారి కట్టుబట్టమైన పర్యవేక్షణలో జరగవలెను. చెట్లు పడగొట్టుటకు బదులుగా అనుకూలతను బట్టి చెట్లు మరోచోటికి మార్చుటకు, సంబంధిత జిల్లా అటవీ శాఖ అధికారితో సంప్రదించి, ప్రాజెక్టు ఖర్చు పరిధిలో వినియోగదారు సంస్థ చేపట్టవలెను. 12. ఏదైనా త్రవ్వకా వచ్చిన వ్యర్థాలు లేదా ఓవర్ బెడ్డింగ్ ను అటవీ ప్రాంతపు వెలుపల పడవేయవలెను. అటవీ ప్రాంతంలో ఎటువంటి పదార్థాలను నిల్వచేయరాదు. 13. కేంద్ర ప్రభుత్వం వారి ముందస్తు అనుమతి లేకుండా ప్రతిపాదిత లే అవుట్ ప్లాను మార్చకూడదు. 14. చెట్లకు ఎటువంటి నష్టం లేదా చెట్లు పడవేయుటకు నివారించుటకు, ప్రాజెక్టులో పనిచేయు కూలీలకు వంట చెరుకుకు బదులు దాని స్థానంలో ఏ ఇతరమైన ఇంధనాన్ని వినియోగదారు సంస్థ వారికి సరఫరా చేయవలెను మరియు కూలీలకు ఎటువంటి శిబిరాలు అటవీలో ఏర్పాటు చేయరాదు. 15. కూలీల శిబిరాలను అటవీ ప్రాంతమునకు వెలుపల సాధ్యమైనంత దూరంలో ఏర్పాటు చేయటం వలన, డిస్టెన్స్ కనిష్టంగా ఉంచవచ్చును. మరియు ప్రాజెక్టులో పనిచేయు సిబ్బంది/ కూలీలు, జంతు మరియు వృక్ష జాతికి ఎటువంటి నష్టము కలిగించకుండా చూడవలసిన బాధ్యత వినియోగదారు సంస్థకు ఉన్నది. 16. ఈ ప్రాజెక్టుకు వినియోగించబడిన అటవీ భూమి మొత్తము 0.990 హెక్టార్లకు మించకూడదు. మరియు మళ్లించబడిన అటవీ భూమి నిర్దేశిత వినియోగమునకు తప్ప మరే ఇతర అవసరములకు వినియోగించరాదు. ఇందుకు కట్టుబడి ఉన్నట్లు వినియోగదారు సంస్థ హామీ దాఖలు చేయవలెను. 17. కేంద్ర ప్రభుత్వం వారి ముందస్తు అనుమతి లేకుండా మళ్లంపునకు ప్రతిపాదించిన అటవీ భూమిని ఏ పరిస్థితులలోను ఏదైనా ఇతర సంస్థకు, శాఖకు లేదా వ్యక్తికి బదిలీ చేయుట లేదా సబ్ లెట్ చేయకూడదు. 18. ప్రాజెక్టునకు వర్తించే, కాలానుగుణంగా అమలులో ఉండే అన్ని చట్టములు యొక్క నియమావళి, నియమములు, నిబంధనలు మరియు మార్గదర్శకాలు వినియోగదారు సంస్థ మరియు రాష్ట్ర ప్రభుత్వం పాటించాలి. 19. ప్రాజెక్టు పనులు అమలు చేస్తున్నప్పుడు కొత్త మార్గం లేదా రహదారిని ఏర్పాటు చేయకూడదు. 20. ఈ ప్రాంతంలో అడవుల వివరణ, పరిరక్షణ మరియు జంతు వృక్షజాతి నిర్వహణ దృష్టి కేంద్ర ప్రభుత్వం లేదా విజయవాడ ఇంటిగ్రేటెడ్ రీజనల్ ఆఫీస్ ప్రాంతీయ అధికారి (సెంట్రల్) ఎప్పటికప్పుడు ప్రతిపాదించే మరియు ఏ ఇతర నిబంధనలను వినియోగదారు సంస్థ విధిగా పాటించవలెను. 21. ఏ సందర్భంలోనైనా పై నిర్దేశిత నియమావళిని ఉల్లంఘించినచో, వినియోగదారు సంస్థ అటవీ (సంరక్షణ) చట్టం-1980లో ఇచ్చినట్లువంటి నియమనిబంధనలను అనుగుణంగా చేపట్టబడు చట్టపరమైన చర్యలకు అర్హులు. 22. పై షరతులకు లాభ ప్రభుత్వం తదుపరి చర్య చేపట్టి సమగ్ర నివేదికను ఆన్లైన్ (<http://parivesh.nic.in>) ద్వారా సమర్పించాలి.

పై షరతులకు సంబంధించిన సమ్మతి నివేదిక అందిన మీదట తుది ఆమోదం కొరకు పరిశీలించబడుతుంది. సూత్రప్రాయంగా ఇవ్వబడిన ఈ ఉత్తర్వులు, ఈ లేఖ తేది మొదలు ఐదు (5) సంవత్సరాల కాలం పాటు చెట్టుబాటలో ఉంటుంది. పై షరతులకు సమ్మతించని పక్షంలో, సూత్ర ప్రాయంగా ఇవ్వబడిన ఈ ఉత్తర్వులు ఐదు (5) సంవత్సరాల కాలం తర్వాత స్వయంచాలకంగా ఉపసంహరించబడుతుంది.

ఊ విశ్వాస పాత్రుడు

సం/- (ఎన్.యస్.మురళి)

**GOVERNMENT OF INDIA****MINISTRY OF ENVIRONMENT, FORESTS & CLIMATE CHANGE**

Integrated Regional Office, Vijayawada, Green House Complex, Gopal Reddy Road,
Vijayawada-520010, Andhra Pradesh. email: iro.vijayawada-mefcc@gov.in

**F.No. 4-APMB187/2022-VIJ/574****Date: 22nd September, 2022**

To,

The Spl. Chief Secretary to the Government of Andhra Pradesh, Environment, Forests, Science & Technology Department, Government of Andhra Pradesh, Room No.268, 1st Floor, 4th Block, Andhra Pradesh Secretariat, Velagapudi, Amaravati Guntur District-522503.

Subject: Diversion of 0.99 ha forest land in compartment No.4, Nizampatnam RF, Guntur Division for extension of Quay/Jetty of existing Fishery Harbor, Nizampatnam during Phase-II development in favour of Managing Director, APMIDCL, Vijayawada -reg.

Sir,

Please refer to the State Government's letter No. 1923/Section.II/2022/(1818528) Dated: 08.09.2022 and online application No. FP/AP/Others/148951/2021 seeking prior approval of the Central Government for diversion of forest land in accordance with Section '2' of Forest (Conservation) Act, 1980 for the above mentioned project.

After careful consideration of the proposal submitted by the State Government and considering the importance of the road, I am to convey the Central Government's in principle approval (Stage-I) under Section '2' of Forest (Conservation) Act, 1980 for diversion of 0.99 ha forest land in compartment No.4, Nizampatnam RF, Guntur Division for extension of Quay/Jetty of existing Fishery Harbor, Nizampatnam during Phase-II development in favour of Managing Director, APMIDCL, Vijayawada, subject to the following conditions:-

1. Legal status of the diverted forest land shall remain unchanged; 2. Demarcation of the proposed forest area shall be carried out by erecting 4 feet high cement concrete pillars duly numbered at an interval of 20 meters at the cost of the User Agency; 3. The State Forest Department shall carry out compensatory afforestation (ten times the tree to be felled in the proposed area for diversion i.e. 53X10=530 numbers of plants) in the degraded forest land at the cost of the User Agency. Details of DFL area i.e. Map along with DGPS co-ordinates, CA scheme etc shall be submitted along with the compliance report; 4. In addition to above mandatory CA plantation, State Forest Department may carryout plantation of mangrove plantation wherever possible around diverted area at the cost of the User Agency; 5. No residential building shall be constructed in the diverted forest area; 6. The User Agency shall obtaining of EC / CRZ clearance, if applicable to the Project; 7. As proposed by the DFO, Guntur Forest Division, the State Forest Department may take up Chain link fencing along the boundary of RF area, containing mangrove growth, adjoining the proposed diversion area and erection of signage/display boards on conservation of Wildlife and forest protection, at the cost of the User Agency; 8. The State Government shall charge the Net Present Value of the diverted forest land measuring 0.99 ha from the User Agency as per the orders of the Hon'ble Supreme Court dated 28.03.2008 and 09.05.2008 in IA Nos.826 in 566 with related IA's in Writ Petition (Civil) No.202/1995 and Ministry's guideline No. 5-3/2011-FC(Vo-I) dated 06.01.2022 and clarification issued vide letter dated 19.01.2022 and 22.03.2022. 9. Additional amount of the Net Present Value (NPV) of the diverted forest land if any, becoming due after revision of the same by the Hon'ble Supreme Court of India in future, shall be charged by the State Government from the User Agency. The User Agency shall furnish an undertaking to this effect; 10. All the funds received from the User Agency under the project shall be transferred/ deposited to CAMPA fund only through e-portal (<https://parivesh.nic.in/>); 11. Felling of trees shall be carried out wherever necessary and with strict supervision of State Forest Department. The User Agency shall carry out translocation of trees wherever feasible in consultation with DFO concerned, at the project cost; 12. The dug-out material / overburden shall be dumped outside the forest area. Storage of any material shall not be done in the forest area; 13. The layout plan of the proposal shall not be changed without the prior approval of the Central Government; 14. The User Agency shall provide fire wood preferably alternate fuel to labourers working at the site to avoid damage/ tree felling and no labour camp shall be established inside the forest area; 15. Disturbance shall be kept minimum by creating labour camps outside the forest area as far as possible and it shall be the responsibility of the User Agency to ensure that the labourers & staff engaged in execution of work do not destruct nearby forest flora & fauna; 16. The total forest area utilized for the project shall not exceed 0.99 ha and the forest area diverted shall not be used for any purpose other than those shown in the diversion proposal. The User Agency shall furnish an undertaking to this effect; 17. The forest land proposed for diversion shall under no circumstances be transferred or sublet to any other agency, department or person without prior approval of the Central Government; 18. The User Agency and the State Government shall ensure compliance to provisions of the all Acts, Rules, Regulations and Guidelines, for the time being in force, as applicable to the project; 19. **No new path or road shall be formed while execution of the project work;** 20. Any other conditions that the Central Government or Regional Officer (Central) of Integrated Regional Office, Vijayawada may impose from time to time in the interest of afforestation, conservation and management of flora and fauna in the area, shall be complied by the User Agency; 21. In the event of failure to comply with any of the above conditions the User Agency is liable for penal action as per the rules / guidelines issued under FCA, 1980; 22. The State Government shall process and submit compliance report on the above conditions through online (<https://parivesh.nic.in/>); After receipt of the compliance report on above mentioned conditions, the proposal will be considered for final approval. This in-principle approval shall be valid for a period of 5 years from the date of issue of this letter. In the event of non-compliance of the above conditions, this in-principle approval shall automatically stand revoked after 5 years.

Yours faithfully,

DIPR 2621PP/CL, Dt: 18.01.2024

(N.S.Murali) Inspector General of Forests (Central)

RESOLUTION

The village level committee of Nizampatnam village of Nizampatnam Mandal under the chairmanship of Sarpanch, Nizampatnam met on Dt: 30-03-2024 and approved the following resolution.

"The forest land Proposed Diversion of 0.990Ha forest land in compartment NO.4, Nizampatnam RF, Bapatla division for extension of Quay/Jetty of existing Fishing Harbor during phase-II development of Nizampatnam fishing harbor, are found that there are no recognized rights of primitive tribal Group (PVTGs), Pre-Agriculture committee (PAC) involved into land proposed of diversion of forest lands"



K.P.L. Sarpanch
సర్పంచ్
విజయవల్లభ గ్రామపంచాయతీ



E. Srinivasulu
Village Revenue Officer
NIZAMPATNAM,

A. Prabhakar
Panchayat Secretary
Nizampatnam Gram Panchayat

As above the Sarpanch, village Revenue Officer and panchayat Secretary are fully aware of the diversion proposal of forest land for Extension of Quay / Jetty of Existing fishing Harbour and copies of Stage-I Clearance were handover in each of the above officer who intern displayed them for 30 days.

K. Srinivasulu
Executive Engineer
APMIDCL
MACHILIPATNAM

AGENCY COPY	
 	
NEFT / RTGS CHALLAN for CAMPA Funds	
Date : 22-11-2023	
Agency Name.	AP MARITIME INFRASTRUCTURE DEVELOPMENT CORPORATION
Application No.	199148951967
MoEF/SG File No.	4-APB187/2022-VLJ
Location.	ANDHRA PRADESH
Address.	4th Floor, NTR Administrative Complex, PN Bus Station, Vijayawada- 520013 Krishna
Amount(in Rs)	5705700/-
Amount In Words :Fifty-Seven Lakh Five Thousand Seven Hundred Rupees Only	
NEFT/RTGS to be made as per following details;	
Beneficiary Name:	ANDHRA PRADESH CAMPA
IFSC Code:	UBIN0996335
Pay to Account No.	15059199148951967 <i>Valid only for this challan amount.</i>
Bank Name & Address:	Union Bank Of India FCS Centre,21/1, III Floor, Jalitta Towers, Mission Road, Bengaluru-560027
• This Challan is strictly to be used for making payment to CAMPA by NEFT/RTGS only	

BANK COPY	
 	
NEFT / RTGS CHALLAN for CAMPA Funds	
Date : 22-11-2023	
Agency Name.	AP MARITIME INFRASTRUCTURE DEVELOPMENT CORPORATION
Application No.	199148951967
MoEF/SG File No.	4-APB187/2022-VLJ
Location.	ANDHRA PRADESH
Address:	4th Floor, NTR Administrative Complex, PN Bus Station, Vijayawada- 520013 Krishna
Amount(in Rs)	5705700/-
Amount In Words :Fifty-Seven Lakh Five Thousand Seven Hundred Rupees Only	
NEFT/RTGS to be made as per following details;	
Beneficiary Name:	ANDHRA PRADESH CAMPA
IFSC Code:	UBIN0996335
Pay to Account No.	15059199148951967 <i>Valid only for this challan amount.</i>
Bank Name & Address:	Union Bank Of India FCS Centre, 21/1, III Floor, Jalitta Towers, Mission Road, Bengaluru-560027
• This Challan is strictly to be used for making payment to CAMPA by NEFT/RTGS only	

Note:After making the required payment through challan, if the payment status has not been updated even after 7 working days, then kindly mail a copy of your challan with transaction date and reference id to Email: fcsblr@unionbankofindia.bank , epurse@unionbankofindia.bank, ubin0903710@unionbankofindia.bank

UTR

SBJNR50231124859

SBJNR5023112485937039



DT-24/11/2023

B. Muni Reddy
Executive Engineer
APMIDCL
MACHILIPATNAM

Dear Sir,

With reference to our telecon, please find the enclosed copy of the Challan of Rs.57,05,700/- and the UTR Details for the payment done are as follows:

S No	Description	Amount	UTR No
1	Payment for NPV and CA for Diversion of 0.99 HA Forest Land at Nizampatnam.	Rs.57,05,700/-	SBINR52023112485937039
2	Payment to DFO, Bapatla for tree extraction, logging and transportation.	Rs.1,56,411/-	SBIN123328587444

Thanks for your kind support


Executive Engineer
APMIDCL
MACHILIPATNAM

ఆంధ్రప్రదేశ్ ప్రభుత్వము
అటవీశాఖ

నుండి
శ్రీ వివి రమణారావు,
ఫారెస్ట్ రేంజి ఆఫీసర్ ,
రేపల్లె I/c.

వరకు
శ్రీయుత జిల్లా అటవీశాఖాది కారి,
బాపట్ల.

లేఖ సంఖ్య: 293/2021/RPL, తేది :16.04.2024.

అయ్యా,

విషయము: అటవీశాఖ- రేపల్లె రేంజి - నిజాంపట్నం బీట్ పరిధిలోని నిజాంపట్నం RF కంపార్ట్మెంట్:4 నందు ఫిషింగ్ హార్బర్ ఫేస్-II డెవలప్మెంట్ నిమిత్తము 0.99 హెక్టార్లు ఏరియా మళ్లించుటకు స్టేజి-1 ఆమోదం వచ్చియున్నది- తదుపరి దశ-2 ఆమోదం కోసం షరతుల వారీగా నివేదికను సమర్పించట - గురించి.

నూచిక: శ్రీయుత జిల్లా అటవీశాఖాది కారి బాపట్ల వారి Rc No 3875/2022/TA Dt 22.11.2023

\$\$\$\$\$

పై విషయమును పురస్కరించుకొని శ్రీయుత జిల్లా అటవీశాఖాది కారి బాపట్ల వారికి మనవి చేయునది ఏమనగా, రేపల్లె రేంజి, నిజాంపట్నం సెక్షన్, నిజాంపట్నం బీట్ పరిధిలోని నిజాంపట్నం RF కంపార్ట్మెంట్:4 నందు ఫిషింగ్ హార్బర్ ఫేస్-II డెవలప్మెంట్ నిమిత్తము 0.99 హెక్టార్లు ఏరియా మళ్లించు చోసి, సదరు ఏరియా యూసర్ ఏజెన్సీ వారికి అప్పగించుటకు స్టేజి-1 ఆమోదం గవర్నమెంట్ అఫ్ ఇండియా నుండి వచ్చివున్నది. తదుపరి (కింది షరతులు వారీగా వివరములు సమర్పించడమైనది.

కండిషన్ - ii) సదరు మళ్లించు ఏరియా నందు వినియోగదారు ఏజెన్సీ వారు వారి సొంత ఖర్చులతో నాలుగు అడుగుల ఎత్తు గల ఫ్లోన్ మొనలిటిస్ ను 20 మీటర్లకు ఒకటి చొప్పున 6 స్టోన్ మొనలిటిస్ నాటించి ఉన్నారు వాటిని గుర్తించి GPS రీడింగులు తీయడమైనది. అన్నియు సరిగా ఉన్నవి. ఏరియా 0.99 హెక్టార్లు వచ్చినది. ఇందు వెంట సదరు ఫోటోలు జత పరచడ మైనది.

కండిషన్ - iii) సదరు మళ్లించు ఏరియా నందు తొలగించబడు 53 మడ చెట్ల స్థానములో 530 చెట్లను పెంచుటకు వినియోగదారు ఏజెన్సీ వారితో రూ.22 లక్షలు కట్టించడమైనది. ప్లాంటింగ్ పనులను 2025-26 ఆర్థిక సంవత్సరములో చేపట్టబడును.

కండిషన్ - iv) సదరు మళ్లించు ఏరియా నందు అదనముగా మడ అడవులు పెంచుటకు వినియోగదారు ఏజెన్సీ వారితో రూ. 6 లక్షలు కట్టించడమైనది. ప్లాంటింగ్ పనులను 2025-26 ఆర్థిక సంవత్సరములో చేపట్టబడును.

కండిషన్ - vii) ప్రతిపాదిత అడవి మళ్లించు ప్రాంతము చుట్టూతా చైన్ లింక్ ఫెన్సింగ్ వేయుటకు వినియోగదారు ఏజెన్సీ వారితో రూ. 18 లక్షలు కట్టించడమైనది. చైన్ లింక్ ఫెన్సింగ్ పనులను 2025-26 ఆర్థిక సంవత్సరములో చేపట్టబడును.


తదుపరి చర్య నిమిత్తము రిపోర్టు సమర్పించడమైనది.

తమ విధేయుడు



ఫారెస్ట్ రేంజి ఆఫీసర్ ,
రేపల్లె I/c .


జతపర్చినవి
ఫోటోలు



GPS Map Camera

Guntur, Andhra Pradesh, India
VJMQ+G78, Nizampatnam Hbr, Andhra Pradesh 522314, India
Lat 15.885412°
Long 80.637948°
15/04/24 03:02 PM GMT +05:30

Google



GPS Map Camera

Guntur, Andhra Pradesh, India
VJMQ+G78, Nizampatnam Hbr, Andhra Pradesh 522314, India
Lat 15.885412°
Long 80.637948°
15/04/24 03:03 PM GMT +05:30


Google



GPS Map Camera

Guntur, Andhra Pradesh, India
Lighthouse Nizampatnam Fishing Harbor, Nizampatnam Fishing Harbor Road,
Andhra Pradesh 522314, India
Lat 15.883933°
Long 80.638475°
15/04/24 03:09 PM GMT +05:30

Google



GPS Map Camera

Guntur, Andhra Pradesh, India
VJMQ+G78, Nizampatnam Hbr, Andhra Pradesh 522314, India
Lat 15.886033°
Long 80.637402°
15/04/24 02:55 PM GMT +05:30

Google



Google

Guntur, Andhra Pradesh, India
VJMQ+G78, Nizampatnam Hbr, Andhra Pradesh 522314, India
Lat 15.884065°
Long 80.638094°
15/04/24 02:45 PM GMT +05:30

GPS Map Camera



Google

Guntur, Andhra Pradesh, India
VJMQ+G78, Nizampatnam Hbr, Andhra Pradesh 522314, India
Lat 15.885318°
Long 80.637673°
15/04/24 02:51 PM GMT +05:30

GPS Map Camera

Jeeva Anand
16/4/24
F Ro i/c Re-Pelli

POLE SCHEDULE

CC Pillars projecting 4 feet above ground level were planned at 20 meters interval all along the perimeter duly numbered as per recorded co-ordinates of the acquired forest land and LAT/LONG coordinates of prominent poles are as given here under [Photographs enclosed]:

Sno	Pt ID	Easting	Northing	Latitude	Longitude
1	P6	461251.079	1756150.272	15°53'2.81"	80°38'16.95"
2	J1	461244.966	1756169.316	15°53'3.42"	80°38'16.74"
3	J2	461238.854	1756188.359	15°53'4.04"	80°38'16.53"
4	J3	461232.741	1756207.403	15°53'4.66"	80°38'16.33"
5	J4	461226.629	1756226.447	15°53'5.28"	80°38'16.12"
6	J5	461220.516	1756245.490	15°53'5.90"	80°38'15.91"
7	J6	461214.404	1756264.534	15°53'6.52"	80°38'15.71"
8	J7	461208.291	1756283.577	15°53'7.14"	80°38'15.50"
9	P3	461205.323	1756292.824	15°53'7.44"	80°38'15.40"
10	J8	461202.107	1756302.597	15°53'7.76"	80°38'15.29"
11	J9	461195.855	1756321.595	15°53'8.38"	80°38'15.08"
12	J10	461189.603	1756340.593	15°53'9.00"	80°38'14.87"
13	J11	461183.346	1756359.589	15°53'9.61"	80°38'14.66"
14	P1	461179.069	1756372.600	15°53'10.04"	80°38'14.51"
15	J12	461199.776	1756377.813	15°53'10.21"	80°38'15.21"
16	P2	461220.483	1756383.025	15°53'10.38"	80°38'15.90"
17	J13	461223.410	1756372.784	15°53'10.05"	80°38'16.00"
18	J14	461228.911	1756353.538	15°53'9.42"	80°38'16.19"
19	J15	461234.411	1756334.293	15°53'8.79"	80°38'16.37"
20	J16	461239.911	1756315.048	15°53'8.17"	80°38'16.56"
21	P4	461242.562	1756305.774	15°53'7.87"	80°38'16.65"
22	J17	461245.804	1756295.932	15°53'7.55"	80°38'16.76"
23	J18	461252.060	1756276.936	15°53'6.93"	80°38'16.97"
24	J19	461258.316	1756257.939	15°53'6.31"	80°38'17.18"
25	J20	461264.572	1756238.943	15°53'5.69"	80°38'17.39"
26	J21	461270.829	1756219.947	15°53'5.07"	80°38'17.61"
27	J22	461277.085	1756200.950	15°53'4.46"	80°38'17.82"

29	J24	461289.597	1756162.958	15°53'3.22"	80°38'18.24"
30	P5	461297.349	1756139.421	15°53'2.45"	80°38'18.50"
31	J25	461274.214	1756144.847	15°53'2.63"	80°38'17.72"

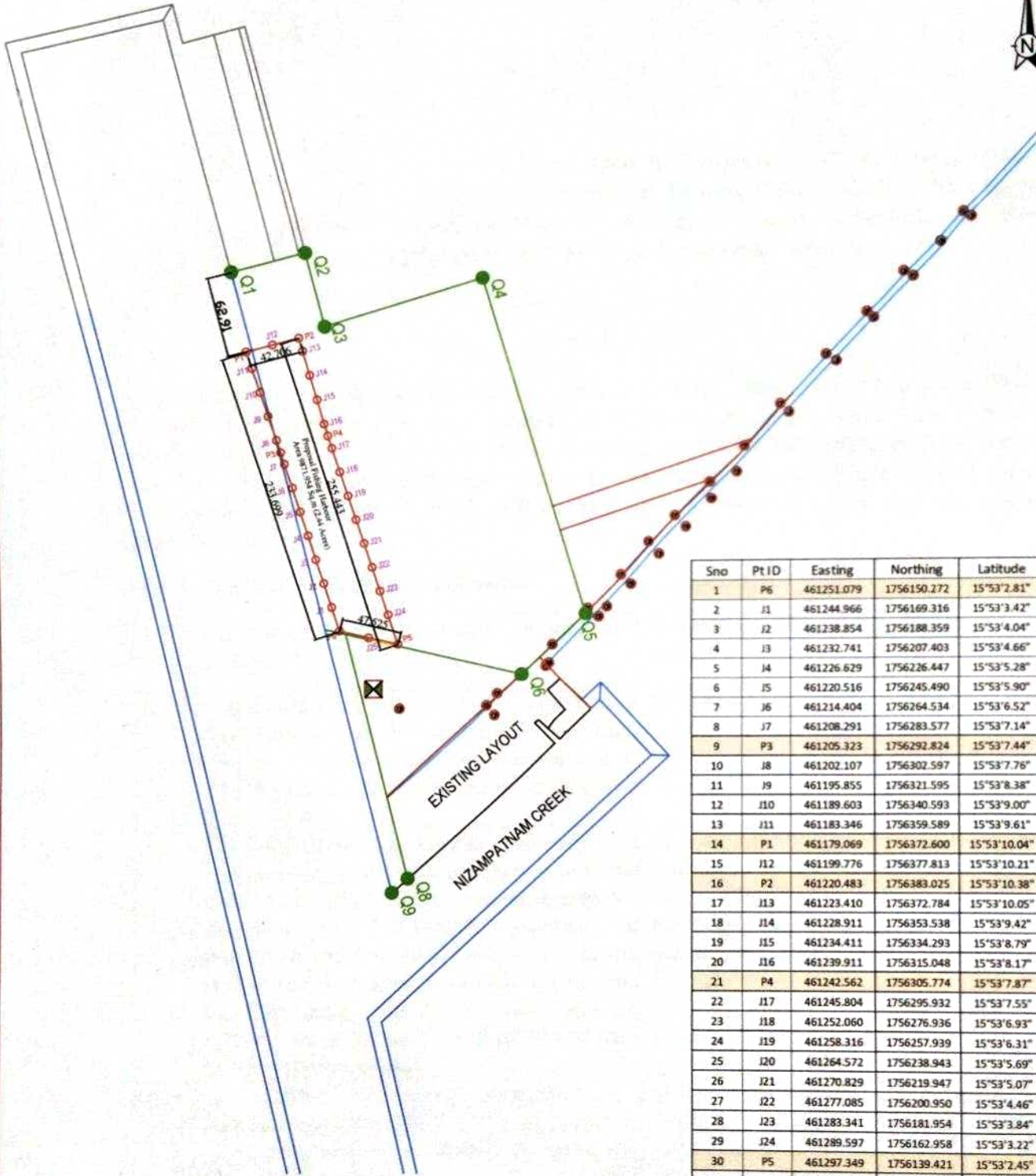
B. N. S. S.
Executive Engineer
APMIDCL
MACHILIPATNAM

Arrangement of rowwise Cement Concrete pillars.



K. Murugesan
Executive Engineer
APMIDCL
MACHILIPATNAM

NIZAMPATNAM FISHING HARBOUR
0.990 Ha Forest Land Co-Ordinates



Sno	Pt ID	Easting	Northing	Latitude	Longitude
1	P6	461251.079	1756150.272	15°53'2.81"	80°38'16.95"
2	J1	461244.966	1756169.316	15°53'3.42"	80°38'16.74"
3	J2	461238.854	1756188.359	15°53'4.04"	80°38'16.53"
4	J3	461232.741	1756207.403	15°53'4.66"	80°38'16.33"
5	J4	461226.629	1756226.447	15°53'5.28"	80°38'16.12"
6	J5	461220.516	1756245.490	15°53'5.90"	80°38'15.91"
7	J6	461214.404	1756264.534	15°53'6.52"	80°38'15.71"
8	J7	461208.291	1756283.577	15°53'7.14"	80°38'15.50"
9	P3	461205.323	1756292.824	15°53'7.44"	80°38'15.40"
10	J8	461202.107	1756302.597	15°53'7.76"	80°38'15.29"
11	J9	461195.855	1756321.595	15°53'8.38"	80°38'15.08"
12	J10	461189.603	1756340.593	15°53'9.00"	80°38'14.87"
13	J11	461183.346	1756359.589	15°53'9.61"	80°38'14.66"
14	P1	461179.069	1756372.600	15°53'10.04"	80°38'14.51"
15	J12	461199.776	1756377.813	15°53'10.21"	80°38'15.21"
16	P2	461220.483	1756383.025	15°53'10.38"	80°38'15.90"
17	J13	461223.410	1756372.784	15°53'10.05"	80°38'16.00"
18	J14	461228.911	1756353.538	15°53'9.42"	80°38'16.19"
19	J15	461234.411	1756334.293	15°53'8.79"	80°38'16.37"
20	J16	461239.911	1756315.048	15°53'8.17"	80°38'16.56"
21	P4	461242.562	1756305.774	15°53'7.87"	80°38'16.65"
22	J17	461245.804	1756295.932	15°53'7.55"	80°38'16.76"
23	J18	461252.060	1756276.936	15°53'6.93"	80°38'16.97"
24	J19	461258.316	1756257.939	15°53'6.31"	80°38'17.18"
25	J20	461264.572	1756238.943	15°53'5.69"	80°38'17.39"
26	J21	461270.829	1756219.947	15°53'5.07"	80°38'17.61"
27	J22	461277.085	1756200.950	15°53'4.46"	80°38'17.82"
28	J23	461283.341	1756181.954	15°53'3.84"	80°38'18.03"
29	J24	461289.597	1756162.958	15°53'3.22"	80°38'18.24"
30	P5	461297.349	1756139.421	15°53'2.45"	80°38'18.50"
31	J25	461274.214	1756144.847	15°53'2.63"	80°38'17.72"

K. Srinivas Reddy
Executive Engineer
APMIDCL
MACHILIPATNAM