

कार्यालय प्रधान मुख्य वन संरक्षक (कक्ष भू-प्रबंध) वन भवन,

सी-ब्लॉक, द्वितीय तल, लिंक रोड नं.-2, तुलसी नगर, भोपाल, म0प्र0-462003

क्रमांक/एफ-1/841/2023/10-11/

भोपाल, दिनांक

प्रेषक,

एच.एस.मोहन्ता, (भा.व.से.)

अपर प्रधान मुख्य वन संरक्षक (भू-प्रबंध) एवं

नोडल अधिकारी (एफ.सी.ए.), मध्यप्रदेश।

प्रति,

वन महानिरीक्षक (एफ.सी.)

भारत सरकार, पर्यावरण वन एवं जलवायु परिवर्तन मंत्रालय

इंदिरा पर्यावरण भवन, अलीगंज, जोरबाग रोड, नई दिल्ली-110003

विषय:- वनमण्डल, सिंगरौली के परिक्षेत्र बैढ़न/सरई पूर्व के वन कक्ष RF-389, 390, 291, 292, 293, 294, 391, 392, 296, 319, 320 & PF-316, 317 के रकबा 804.367 हेक्टेयर वन भूमि एवं विभिन्न खसरो के रकबा 3.55 हेक्टेयर राजस्व वनभूमि कुल 807.917 हेक्टेयर वन/राजस्व वनभूमि में बन्धा कोल ब्लॉक ओपन कास्ट कोयला उत्खनन के व्यपवर्तन का - मेसर्स ई.एम.आई. एल. माईन्स एण्ड मिनरल्स रिसोर्सेस लिमिटेड का ऑनलाईन प्रस्ताव क्रमांक FP/MP/MIN/144129/2021

संदर्भ:-1. भारत सरकार, पर्यावरण वन एवं जलवायु परिवर्तन मंत्रालय, नई दिल्ली का पत्र क्रमांक 8-17/2023-FC दिनांक 01/10/2024

2. आवेदक संस्था मेसर्स ई.एम.आई.एल. माईन्स एण्ड मिनरल्स रिसोर्सेस लिमिटेड का पत्र क्रमांक/ EMMRL/Bandha/ FC-I/2024-25/72 दिनांक 02.04.2025

3. वनमण्डलाधिकारी, सिंगरौली का पत्र क्रमांक/मा0चि0/2508 दिनांक 08.04.2025

-0-

विषयांकित प्रकरण में भारत सरकार, पर्यावरण वन एवं जलवायु परिवर्तन मंत्रालय, नई दिल्ली के उक्त संदर्भित पत्र (1) द्वारा जारी की गई सैद्धान्तिक स्वीकृति में अधिरोपित शर्तों का शर्तवार पालन प्रतिवेदन आवेदक संस्था/वनमण्डलाधिकारी के माध्यम से प्राप्त हुआ है, जो निम्नानुसार है:-

शर्त क्र.	अधिरोपित शर्त	शर्तों का पालन प्रतिवेदन
i	Legal status of the diverted forest land shall remain unchanged;	इस शर्त के पालन हेतु आवेदक संस्था सहमत है। वचन पत्र (अनुलग्नक-1) संलग्न है।
ii	Compensatory Afforestation:	
a.	The cost of compensatory afforestation at the prevailing wage rates as per compensatory afforestation scheme and the cost of survey, demarcation and erection of permanent pillars, if required on the CA land, shall be deposited in advance with the Forest Department by the user agency. The CA will be 8-17/2023-FC I/83491/2024 maintained for 10 years. The scheme may include afforestation of indigenous species with appropriate provision for anticipated cost increase for works scheduled for subsequent years;	इस शर्त के पालन में वैकल्पिक वृक्षारोपण योजना पर होने वाले व्यय की राशि रु. 46,64,87,494/- आवेदक संस्था से ई-पोर्टल के माध्यम से कैम्पा मद में जमा कराई जा चुकी है। (अनुलग्नक-2 एवं 3)

b.	The non-forest land identified for raising compensatory afforestation shall be transferred and mutated in favour of the State Forest Department and shall also be notified as RF/PF under IFA, 1927 or any state /local act before granting the Final/Stage-II approval;	इस शर्त के पालन में आवेदक संस्था द्वारा उपलब्ध कराई गई गैर वनभूमि वन विभाग के नाम हस्तांतरण/नामांतरण किया जा चुका है। गैर वनभूमि को वन भूमि घोषित करने संबंधी अधिसूचना प्रकाशन की कार्यवाही प्रचलित है। (अनुलग्नक-4)
iii	Net Present Value:	
a.	The User Agency shall transfer the funds towards the cost of Net Present Value (NPV) of the forest land being diverted under this proposal in accordance with the MoEF&CC's guidelines dated 6.01.2022 read with guidelines dated 19.01.2022;	इस शर्त के पालन में नेट प्रजेंट वैल्यू की राशि रु. 99,16,37,372 /- आवेदक संस्था से ई-पोर्टल के माध्यम से कैम्पा मद में जमा कराई जा चुकी है। (अनुलग्नक-5)
b.	At the time of payment of the Net Present Value (NPV) at the present rate, the user agency shall furnish an undertaking to pay the additional amount of NPV, if so determined, as per the final decision of the Hon'ble Supreme Court of India;	इस शर्त के पालन में आवेदक संस्था द्वारा एन.पी.व्ही. की अतिरिक्त देय राशि अदा करने का वचन पत्र प्रस्तुत किया है। (अनुलग्नक-6)
iv	The user agency shall prepare and submit a site-specific Wildlife Management Plan by incorporating the possible movement of elephants, duly approved by CWLW before Stage-II approval and same shall be implemented by the State Forest Department at the cost of user agency;	इस शर्त के पालन में वन्यप्राणी संरक्षण योजना की राशि रु. 9,20,70,000/- आवेदक संस्था से ई-पोर्टल के माध्यम से कैम्पा मद में जमा कराई जा चुकी है। योजना की प्रति पोर्टल पर अपलोड है। (अनुलग्नक-7 एवं 8)
v	The proposed forest land is having two important Nallah/ River tributary i.e. Bandha Nala which comes under the catchment of Sone River and Kachanmuda Nala of which water flows into Rihand Dam are flowing through the mining lease area. The user agency will take up programme for at least 50 meter green belt along the sides of the Nallah from the intial years under the supervision of the State Forest Department and protection and conservation of nullahs will be ascertained.;	इस शर्त के पालन में आवेदक संस्था द्वारा लेख किया है कि नाले के दोनों किनारों पर 50 मीटर की हरित पट्टी के लिये योजना / कार्यक्रम प्रारंभिक वर्षों से तैयार किया गया है और इसकी लागत अनुमोदित माईनिंग प्लान एंड माइन क्लोजर प्लान (बायोलॉजिकल रिक्लेमेशन के तहत) का हिस्सा है। आवेदक संस्था द्वारा वन विभाग की देख रेख में 50 मीटर की हरित पट्टी और नालों की सुरक्षा और संरक्षण के लिये कार्यक्रम को लागू करने का वचन पत्र प्रस्तुत किया है। (अनुलग्नक-9)
vi	As per the component wise breakup, the total rationalized area is mentioned as 77.684 ha over the forest land. In this regard, the user agency shall submit an undertaking that the same shall not be used for any non-site specific activity or additional infrastructure;	इस शर्त के पालन हेतु आवेदक संस्था सहमत है। वचन पत्र संलग्न है। (अनुलग्नक-10)

vii	Satellite imagery shows the presence of Metal Road within the proposed forest land for diversion for which it has been informed that Existing road be shifted outside the lease boundary. In this regard the State Govt. shall submit the details along with plan before Stage-II approval;	इस शर्त के पालन हेतु आवेदक संस्था ने राज्य शासन से अनुमति प्राप्त कर प्रस्तुत करने की सहमति प्रदान की है। प्रति पोर्टल में अपलोड की गई है। (अनुलग्नक-11)																																																																								
viii	Satellite imagery shows encroachment in few patches proposed for CA for which the State Govt. informed that the land will be handed over to the forest department free from all encumbrances prior to Stage-II approval. The State Govt. shall submit the site suitability certificate for proposed CA land free from all encumbrances from the concerned DFO before Stage-II approval;	<p>इस संबंध में वैकल्पिक वृक्षारोपण के लिये चिन्हित गैर वन भूमि को वन विभाग के नाम पर हस्तांतरित और म्यूटेट कर दिया गया है। (अनुलग्नक- 4 अनुसार) । सागर जिले में कुछ हिस्से जो अतिक्रमित थे उन्हें छतरपुर में चिन्हित नई वैकल्पिक वृक्षारोपण की भूमि से बदल दिया गया है जिसे वन विभाग के नाम पर हस्तांतरित और म्यूटेट कर दिया गया है। विवरण नीचे दी गई तालिका में प्रस्तुत है। (अनुलग्नक-12)</p> <p>Details of CA changed (old) non forest land</p> <table><tr><th>S. N</th><th>Distri ct</th><th>Village</th><th>Khasr a no.</th><th>Area (Ha)</th><th>Remarks</th></tr><tr><td>1</td><td>Sagar</td><td>Richhoda</td><td>1</td><td>100.357</td><td rowspan="5">Land Allotted to MIPDC without the intimatio n to User Agency</td></tr><tr><td>2</td><td>Sagar</td><td>Maswasi Grant</td><td>37/1 Me Se</td><td>10.813</td></tr><tr><td>3</td><td>Sagar</td><td>Gadhpahara Muhal</td><td>23</td><td>43.52</td></tr><tr><td>4</td><td>Sagar</td><td>Gadhpahara Muhal</td><td>25</td><td>20.55</td></tr><tr><td>5</td><td>Sagar</td><td>Rakh</td><td>307</td><td>10</td></tr><tr><td>6</td><td>Sagar</td><td>saderi</td><td>379</td><td>30.28</td><td>Signs of encorach ment (houses) noticed in the khasra</td></tr><tr><td colspan="4">Total Land (Ha)</td><td>215.52</td><td></td></tr></table> <p>Details of New CA land</p> <table><tr><th>S. N</th><th>Distri ct</th><th>Village</th><th>Khasr a no.</th><th>Area (Ha)</th><th>Remarks</th></tr><tr><td>1</td><td>Chhat tarpur</td><td>Kasera</td><td>13/1/ 1/1</td><td>56</td><td rowspan="3">New CA land transferre d to Forest Dept.</td></tr><tr><td>2</td><td>Chhat tarpur</td><td>Kasera</td><td>26/1/ 1</td><td>134</td></tr><tr><td>3</td><td>Chhat tarpur</td><td>Kasera</td><td>364/1 /1</td><td>30</td></tr><tr><td colspan="4">Total Land (Ha)</td><td>220</td><td></td></tr></table>	S. N	Distri ct	Village	Khasr a no.	Area (Ha)	Remarks	1	Sagar	Richhoda	1	100.357	Land Allotted to MIPDC without the intimatio n to User Agency	2	Sagar	Maswasi Grant	37/1 Me Se	10.813	3	Sagar	Gadhpahara Muhal	23	43.52	4	Sagar	Gadhpahara Muhal	25	20.55	5	Sagar	Rakh	307	10	6	Sagar	saderi	379	30.28	Signs of encorach ment (houses) noticed in the khasra	Total Land (Ha)				215.52		S. N	Distri ct	Village	Khasr a no.	Area (Ha)	Remarks	1	Chhat tarpur	Kasera	13/1/ 1/1	56	New CA land transferre d to Forest Dept.	2	Chhat tarpur	Kasera	26/1/ 1	134	3	Chhat tarpur	Kasera	364/1 /1	30	Total Land (Ha)				220	
S. N	Distri ct	Village	Khasr a no.	Area (Ha)	Remarks																																																																					
1	Sagar	Richhoda	1	100.357	Land Allotted to MIPDC without the intimatio n to User Agency																																																																					
2	Sagar	Maswasi Grant	37/1 Me Se	10.813																																																																						
3	Sagar	Gadhpahara Muhal	23	43.52																																																																						
4	Sagar	Gadhpahara Muhal	25	20.55																																																																						
5	Sagar	Rakh	307	10																																																																						
6	Sagar	saderi	379	30.28	Signs of encorach ment (houses) noticed in the khasra																																																																					
Total Land (Ha)				215.52																																																																						
S. N	Distri ct	Village	Khasr a no.	Area (Ha)	Remarks																																																																					
1	Chhat tarpur	Kasera	13/1/ 1/1	56	New CA land transferre d to Forest Dept.																																																																					
2	Chhat tarpur	Kasera	26/1/ 1	134																																																																						
3	Chhat tarpur	Kasera	364/1 /1	30																																																																						
Total Land (Ha)				220																																																																						

ix	The State Government shall upload the KML files of the area under diversion and the accepted area for raising compensatory afforestation in the e-Green watch portal of FSI, before handing over forest land to the user agency;	इस शर्त के पालन में प्रत्यावर्तित वनभूमि की केएमएल फाईल एवं उपलब्ध कराई गई गैर वनभूमि की केएमएल फाईल इ-ग्रीन वॉच पोर्टल पर अपलोड है, जिसकी आईडी नम्बर...55122 है
x	All the funds received from the user agency under the project shall be transferred/deposited in CAMPA account only through e-portal (https://parivesh.nic.in/); Amount deposited through other mode will not be accepted as compliance of the Stage-I clearance;	इस शर्त के पालन में आवेदक संस्था से प्राप्त समस्त राशि ई-पोर्टल के माध्यम से कैम्पा मद में जमा कराई गई है।
xi	The User Agency shall undertake mining in a phased manner after taking due care for reclamation of the mined out area. The User Agency shall prepare a detailed plan for 45 years/life of project as per mining plan, clearly linking the progress of mining and felling of the trees. Felling of trees shall be done, when it is absolutely necessary in phase-wise manner in the areas which become due for mining as per mining plan. The concurrent Reclamation Plan as per the approved Mining Plan shall be executed by the User Agency from the very first year, and an annual report on implementation thereof shall be submitted to the Nodal Officer, Van (Sanrakshan Evam Samvardhan) Adhiniyam, 1980, in the concerned State Government and the concerned Regional Office of the Ministry. If it is found from the annual report that the activities indicated in the concurrent reclamation plan are not being executed by the User Agency, the Nodal Officer or the Chief Conservator of Forests (Central) may direct that the mining activities shall remain suspended till such time, such reclamation activities are satisfactorily executed.	इस शर्त के पालन हेतु आवेदक संस्था सहमत है। वचन पत्र संलग्न है। (अनुलग्नक-13)

xii	The user agency shall prepare a schedule for surrender of the mined out and reclaimed forest land in accordance with existing mining plan and submit the same along with an undertaking to surrender the mined out and reclaimed forest land as per such schedule to the MoEF&CC before grant of 'Final' approval under the Adhinyam for diversion of the said forest land;	इस शर्त के पालन हेतु आवेदक संस्था सहमत है। वचन पत्र संलग्न है। (अनुलग्नक-14)
xiii	The rehabilitated forest area after closure of mining operations shall be handed over to the State Forest Department for sustainable forest management in the future;	इस शर्त के पालन हेतु आवेदक संस्था सहमत है। वचन पत्र संलग्न है। (अनुलग्नक-15)
xiv	Safety Zone Management: Following activities, at project cost, shall be undertaken by the user agency for the management of safety zone as per relevant guidelines issued by the Ministry's guidelines:	इस शर्त के पालन हेतु आवेदक संस्था सहमत है।
a.	User agency shall ensure demarcation of safety zone (7.5 meter strip all along the inner boundary of the mining lease area), and its fencing, protection and regeneration by erecting adequate number of 6 feet high RCC boundary pillars inscribed with DGPS coordinates with barbed wire fencing and deploying adequate number of watchers under the supervision of the. State Forest Department;	इस शर्त के पालन हेतु आवेदक संस्था सहमत है। वचन पत्र संलग्न है। (अनुलग्नक-16)
b.	Boundary of the safety zone of the mining lease, adjacent to habitation/roads, should be properly fenced by the user agency;	इस शर्त के पालन हेतु आवेदक संस्था सहमत है। वचन पत्र संलग्न है। (अनुलग्नक-17)
c.	Safety zone shall be maintained as green belt around mining lease and to ensure dense canopy in the area, regeneration shall be taken up in this area 8-17/2023-FC I/83491/2024 by the user agency at project cost under the supervision of the State Forest Department; and	इस शर्त के पालन हेतु आवेदक संस्था सहमत है। वचन पत्र संलग्न है। (अनुलग्नक-18)
d.	The State Government and the user agency shall ensure that safety zone is maintained as per the prescribed norms;	इस शर्त के पालन हेतु आवेदक संस्था सहमत है। वचन पत्र संलग्न है। (अनुलग्नक-19)

xv	Following activities, as per approved plan / schemes, shall be undertaken in the lease area by the User Agency under the supervision of the State Forest Department:	सहमत। इस शर्त का पालन किया जायेगा।
a.	Mitigative measures to minimize soil erosion and choking of stream shall be implemented within a period of three year with effect from the issue of 'Final' approval in accordance with the approved Plan/Scheme in consultation with the State Forest Department;	इस शर्त के पालन हेतु आवेदक संस्था ने परियोजना तैयार कर प्रस्तुत की है जिसका पालन राज्य वन विभाग की निगरानी में किया जायेगा एवं इसकी लागत एप्रूव्ड माइनिंग प्लान एंड माइन क्लोसर प्लान का हिस्सा है। वचन पत्र संलग्न है। (अनुलग्नक-20)
b.	Planting of adequate drought hardy plant species and sowing of seeds, in the appropriate area within the mining lease to arrest soil erosion in accordance with the approved Plan/scheme;	इस शर्त के पालन हेतु आवेदक संस्था ने परियोजना तैयार कर प्रस्तुत की है जिसका पालन राज्य वन विभाग की निगरानी में किया जायेगा एवं इसकी लागत एप्रूव्ड माइनिंग प्लान एंड माइन क्लोसर प्लान का हिस्सा है। वचन पत्र संलग्न है। (अनुलग्नक-21)
c.	Construction of check dams, retention /toe walls to arrest sliding down of the excavated material along the contour in accordance with the approved Plan/Scheme;	इस शर्त के पालन हेतु आवेदक संस्था ने परियोजना तैयार कर प्रस्तुत की है जिसका पालन राज्य वन विभाग की निगरानी में किया जायेगा एवं इसकी लागत एप्रूव्ड माइनिंग प्लान एंड माइन क्लोसर प्लान का हिस्सा है। वचन पत्र संलग्न है। (अनुलग्नक-22)
d.	Stabilize the overburden dumps by appropriate grading/benching, in accordance with the approved scheme, so as to ensure that angles of repose at any given place is less than 280; and	इस शर्त के पालन हेतु आवेदक संस्था ने परियोजना तैयार कर प्रस्तुत की है जिसका पालन राज्य वन विभाग की निगरानी में किया जायेगा एवं इसकी लागत एप्रूव्ड माइनिंग प्लान एंड माइन क्लोसर प्लान का हिस्सा है। वचन पत्र संलग्न है। (अनुलग्नक-23)
e.	No damage shall be caused to the top-soil and the user agency will follow the top soil management plan.	इस शर्त के पालन हेतु आवेदक संस्था ने परियोजना तैयार कर प्रस्तुत की है जिसका पालन राज्य वन विभाग की निगरानी में किया जायेगा एवं इसकी लागत एप्रूव्ड माइनिंग प्लान एंड माइन क्लोसर प्लान का हिस्सा है। वचन पत्र संलग्न है। (अनुलग्नक-24)

xvi	The validity of approval granted under the Adhiniyam shall be for a period coterminus with the validity of the mining lease proposed to be granted under the Mines and Minerals (Development and Regulation) Act, 1957, as amended from time to time or Rules framed there under, or for such period as may be specified by the Central Government;	इस शर्त के पालन हेतु आवेदक संस्था सहमत है।
xvii	The User Agency either himself or through the State Forest Department shall undertake gap planting and soil and moisture conservation activities to restock and rejuvenate the degraded open forests (having crown density less than 0.40), if any, located within the periphery of 100 m from outer perimeter of the mining lease as per approved plan for plantation and SMC activities submitted along with compliance of 'in-principle' approval;	इस संबंध में आवेदक संस्था द्वारा जानकारी दी गई है कि - बांधा कोल ब्लॉक की उत्तरी और पूर्वी सीमा, मेसर्स जेपीवीएल और टीएचडीसीआईएल को आवंटित बांधा नॉर्थ और अमेलिया कोल ब्लॉक के साथ एक ही सीमा साझा करती है। बांधा कोल ब्लॉक के दक्षिणी भाग में वन क्षेत्र (आरएफ 389, 390,391,392) और पश्चिमी भाग में (आरएफ 319, 320,293, पीएफ 316) सिंगरौली की वर्तमान कार्य योजना के अनुसार क्राउन घनत्व 0.4 से अधिक है, इसलिए इस योजना की आवश्यकता नहीं है। इस आशय में डीएफओ सिंगरौली का पत्र संलग्न है। (अनुलग्नक-25)
xviii	The User Agency shall regularly undertake desilting of village tanks and other water bodies, located within five km from the mine lease boundary, as per approved plan, to mitigate the impact of project on such tanks/water bodies;	इस शर्त का पालन आवेदक संस्था इसका पालन राज्य वन विभाग की निगरानी में करेगी। वचन पत्र संलग्न है। (अनुलग्नक-26)
xix	The User Agency shall comply with the Hon'ble Supreme Court order on regrassing, and re-grass the mining area and any other areas which may have been disturbed due to mining to restore them to a condition which is fit for growth of fodder, flora, fauna, etc. in a timely manner;	इस शर्त के पालन हेतु आवेदक संस्था सहमत है। वचन पत्र संलग्न है। (अनुलग्नक-27)
xx	Adequate care shall be taken to check any rolling of overburden/dumps beyond the designated area and to check soil erosion caused due to mining activities;	इस शर्त के पालन हेतु आवेदक संस्था सहमत है।
xxi	The user agency shall undertake de-silting of the village tanks and other water bodies located within five km from the mine lease boundary so as to mitigate the impact of siltation of such tanks/water bodies, whenever required;	इस शर्त के पालन हेतु आवेदक संस्था इसका पालन राज्य वन विभाग की निगरानी में करेगी। वचन पत्र संलग्न है। (अनुलग्नक-26)

xxii	The User agency will undertake comprehensive soil conservation measures at the project cost in consultation with the State Forest Department. A scheme of the same shall be submitted to the Regional Office along with the 'in-principle' approval; and	इस शर्त के पालन में आवेदक संस्था से कैचमेंट ट्रीटमेंट प्लान की योजना अनुसार राशि रु. 5,99,70,000 आवेदक संस्था से ई-पोर्टल के माध्यम से कैम्पा मद में जमा कराई जा चुकी है। योजना की प्रति पोर्टल पर अपलोड है। (अनुलग्नक-28 एवं 29)
xxiii	Under no circumstances, approval granted for the use of forest land for underground mining, shall subsequently be converted to opencast mining operations.	इस शर्त के पालन हेतु आवेदक संस्था सहमत है।
xxiv	The R&R Plan shall be implemented as per the R&R Policy of State Government in consonance with National R&R Policy, Government of India before the commencement of the project work and implementation. The said R&R Plan will be monitored by the State Government/Regional Office of MoEF&CC along with indicators for monitoring and expected observable milestones;	इस शर्त के पालन में डिविजनल कमि नर, रीवा से अनुमोदित पुनर्वास योजना तैयार की जाकर पोर्टल पर अपलोड कर दी गई है। (अनुलग्नक-30)
xxv	The user agency shall explore the possibility of translocation of maximum number of trees identified to be felled;	इस शर्त के पालन हेतु आवेदक संस्था सहमत है।
xxvi	The cost of felling of trees shall be deposited by the User Agency with the State Forest Department;	इस शर्त के पालन हेतु आवेदक संस्था सहमत है।
xxvii	The User Agency shall obtain the Environment Clearance as per the provisions of the Environmental (Protection) Act, 1986, if required;	इस शर्त के पालन में आवेदक संस्था द्वारा पर्यावरणीय स्वीकृति (File No- IA-J-11015/54/2021-IA-II (M) दिनांक 19.11.2024) प्राप्त की जाकर पोर्टल पर अपलोड कर दी गई है। (अनुलग्नक-31)
xxviii	No labour camp shall be established on the forest land and the User Agency shall provide fuels preferably alternate fuels to the labourers and the staff working at the site so as to avoid any damage and pressure on the nearby forest areas;	इस शर्त के पालन हेतु आवेदक संस्था सहमत है। वचन पत्र संलग्न है। (अनुलग्नक-32)

xxix	The boundary of the diverted forest land, mining lease and safety zone, as applicable, shall be demarcated on ground at the project cost, by erecting four feet high reinforced cement concrete pillars, each inscribed with its serial number, distance from pillar to pillar and GPS coordinates;\The layout plan of the mining plan/ proposal shall not be changed without the prior approval of the Central Government and the forest land shall not be used for any purpose other than that specified in the proposal;	इस शर्त के पालन हेतु आवेदक संस्था सहमत है। वचन पत्र संलग्न है।(अनुलग्नक-33)
xxx	The forest land proposed to be diverted shall under no circumstances be transferred to any other agency, department or person without prior approval of the Central Government;	इस शर्त के पालन हेतु आवेदक संस्था सहमत है।
xxxii	No damage to the flora and fauna of the adjoining area shall be caused;	इस शर्त के पालन हेतु आवेदक संस्था सहमत है। वचन पत्र संलग्न है। (अनुलग्नक-34)
xxxiii	The user agency shall comply all the provisions of the all Acts, Rules, Regulations, Guidelines, Hon'ble Court Order (s) and NGT Order (s) pertaining to this project, if any, for the time being in force, as applicable to the project;	इस शर्त के पालन हेतु आवेदक संस्था सहमत है। वचन पत्र संलग्न है। (अनुलग्नक-35)
xxxiii i	The User Agency shall submit the annual self -compliance report in respect of the above stated conditions to the State Government, concerned Regional Office and to this Ministry by the end of March every year regularly;	इस शर्त के पालन हेतु आवेदक संस्था सहमत है। वचन पत्र संलग्न है। (अनुलग्नक-36)
xxxiv v	Any other condition that the Ministry of Environment, Forests & Climate Change may stipulate from time to time in the interest of conservation, protection and development of forests & wildlife shall be carried with by the State Government and user agency; and	इस शर्त के पालन हेतु आवेदक संस्था सहमत है। वचन पत्र संलग्न है। (अनुलग्नक-37)
xxxv	Violation of any of these conditions will amount to violation of Van (Sanrakshan Evam Samvardhan) Adhiniyam, 1980 and action would be taken as prescribed in para 1.16 of Chapter 1 of the Consolidated Guidelines and Clarifications on Van (Sanrakshan Evam Samvardhan) Adhiniyam, 1980 as issued by this Ministry's letter dated 29.12.2023;	इस शर्त के पालन हेतु आवेदक संस्था सहमत है।

xxxv i	The Compliance report space shall be uploaded on e- portal (https://parivesh.nic.in).	शर्तों का पालन प्रतिवेदन ई-पोर्टल के माध्यम से परिवेश पोर्टल पर अपलोड कर दिया गया है।
-----------	---	---

उपरोक्तानुसार प्राप्त शर्तवार पालन प्रतिवेदन संलग्न कर निवेदन है कि प्रकरण में भारत सरकार की औपचारिक स्वीकृति प्राप्त कर इस कार्यालय को अवगत कराने का कष्ट करें।
संलग्न:-उपरोक्तानुसार।

भवदीय

Digitally signed by
Hari Shankar Mohanta
Date: 11-04-2025

17:47:32

(एच.एस.मोहन्ता)

अपर प्रधान मुख्य वन संरक्षक (भू-प्रबंध)
मध्यप्रदेश, भोपाल

पृ. क्रमांक/एफ-1/841/2023/10-11/

भोपाल, दिनांक

प्रतिलिपि:-

1. मुख्य वन संरक्षक, रीवा वृत्त, रीवा, मध्यप्रदेश।
2. वनमण्डलाधिकारी, सामान्य वन मंडल, वनमण्डलाधिकारी, सिंगरौली, मध्यप्रदेश।
3. मेसर्स ई.एम.आई.एल. माईन्स एण्ड मिनरल्स रिसोर्सेस लिमिटेड, नवजीवन विहार, विन्ध्यानगर, वाइडन, सिंगरौली, मध्यप्रदेश।


की ओर सूचनार्थ प्रेषित।


Status of the Payment made by User Agencies


Help


Click on **Proposal No.** to view Detail of proposal. Click on **Demand letter** to view Uploaded demand letter.


CA : Compensatory Afforestation; Addl CA : Additional Compensatory Afforestation; PCA : Penal Compensatory Afforestation; CAT : Catchment Area Treatment; Addl PA : Additional Charges for protected area; NPV : Net Present Value;

 To be Verified : This icon shows that the details of the Funds submitted by User Agency are yet to be verified by Nodal Officer.

 Verified : This icon shows that the demand has been verified by Nodal Officer.


 Unpaid : This icon shows that the payment yet to be made.

 Challan Generated : This icon shows that the challan has been generated.

 Paid : This icon shows that the payment has been made.

☒ Proposals received on or after 15th July 2014 ☐ All Proposals received upto 14th July 2014

Select Region :	Bhopal	Select State :	Madhya Pradesh
Select User Agency :	Select		
Payment Status :	<input checked="" type="radio"/> Paid <input type="radio"/> Unpaid <input type="radio"/> All		
Bank Name :	--Select All--	Mode of Payment :	--Select All--
Transaction Date (From) :		Transaction Date (To) :	
Enter value for Search :	144129		
SEARCH			

Sno.	Proposal Detail	Application_No	Date of IN-PRINCIPLE	Amount to be Paid/Amount Paid (In Rs.)	Payment Status	Payment Detail	Demand Letter
1	FP/MP/MIN/144129/2021 (../viewreport.aspx?pid=FP/MP/MIN/144129/2021) Bandha Coal Mine	MIN1441292021255	01 Oct 2024	CA: 466487494/- Addl CA: 0/- PCA: 0/-, CAT: 59970000/- Safety Zone: 0/-, Addl PA: 0/- NPV: 991637372/- WLMP 92070000/- Total : 1610164866/-	 Paid	Fund Demand Verified by : 03 Apr 2025 Nodal Officer On Bank Name : Union Bank Of India Mode of Payment : NEFT/RTGS (Challan) Challan Generated On : 03 Apr 2025 Transaction Date : 29 Mar 2025	Demand Letter (../writereaddata/Fundpdf/010420251913139728_FPMPMIN1441292021_User_Fund_Dema Generated Challan (../UserAccount/Neft_ChallanCorp.aspx?pid=MIN1441292021255)



(HTTPS://SWACHHBHARAT.MYGOV.IN/)



Power To Empower

(HTTP://WWW.DIGITALINDIA.GOV.IN)

(HTTPS://DATA.GOV.IN/)



(HTTPS://INDIA.GOV.IN/)



(HTTPS://WWW.MYGOV.IN/)



Open Government Data (OGD) Platform India

MeitY

(HTTP://MEITY.GOV.IN/)



(HTTP://WWW.PMINDIA.GOV.IN/EN/)



(HTTP://WWW.NIC.IN/)

© Content Owned, Updated and Maintained by Ministry of Environment, Forest and Climate Change, Government of India

Terms & Conditions (TermsandConditions.aspx) | Privacy Policy (Privacypolicy.aspx) | Copyright Policy (CopyrightPolicy.aspx) | Hyperlinking Policy (HyperlinkingPolicy.aspx) | Accessibility Statement (Accessibilitystatement.aspx) | Disclaimer (Disclaimer.aspx) | Contact Us (contact.aspx)

For any Technical support, Please Contact EFCCID, NIC, New Delhi, monitoring-fc(at)nic(dot)in



**कार्यालय
वन मंडल अधिकारी
सिंगरौली (म.प्र.)**

E-Mail-dfot.sgl@mp.gov.in

फोन नम्बर-07805-233336

क्रमांक / मा0चि0 / 2508

वैद्वन, दिनांक- 08-04-2025

प्रति,

अपर प्रधान मुख्य वन संरक्षक
(भू-प्रबंध) म0प्र0 भोपाल

विषय- वन मण्डल सिंगरौली के परिक्षेत्र वैद्वन- पूर्व सरई के वन कक्ष RF&389, 390, 291, 292, 293, 391, 392, 296, 319 & PF-316, 317 के रकबा 781.94 हे0 वनभूमि एवं विभिन्न खसरों के रकबा 3.55 हे0 राजस्व वन भूमि (कुल रकबा 785.49 हे0 वनभूमि) के स्थान पर पुनीरिक्षित रकबा 807.917 वनभूमि में बन्धा कोल ब्लॉक ओपन कास्ट कोयला उत्खानन के व्यापवर्तन का मेसर्स ई.एम.आई.एल. माईन्स एण्ड मिनरल रिसोर्सस लिमिटेड का ऑनलाईन प्रस्ताव क्रमांक / FP / MP / MIN / 144129 / 2021

संदर्भ-

1. भारत सरकार पर्यावरण वन, जलवायु परिवर्तन मंत्रालय, क्षेत्रीय कार्यालय, भोपाल का पत्र क्रमांक / 8-17 / 2023-FC / I / 83491 / 2024 दिनांक 01.10.2024
2. आपका पत्र क्रमांक / एफ-1 / 841 / 2023 / 10-1 / 889 भोपाल दिनांक 10.03.2025
3. प्राधिकृत अधिकारी बंधा कोल ब्लॉक, मेसर्स ई.एम.आई.एल. माईन्स एण्ड मिनरल रिसोर्सस लिमिटेड सिंगरौली का पत्र क्रमांक / 72 दिनांक 02.04.2025

विषयांतर्गत वन मण्डल सिंगरौली के अन्तर्गत वन संरक्षण अधिनियम 1980 (2) के तहत बंधा कोल ब्लॉक, मेसर्स ई.एम.आई.एल. माईन्स एण्ड मिनरल रिसोर्सस लिमिटेड सिंगरौली परियोजना माईनींग हेतु प्रस्तावित है। जिसमें वन परिक्षेत्र वैद्वन का कक्ष क्रमांक आर. 389, 390 एवं वन परिक्षेत्र अधिकारी पूर्व सरई का कक्ष क्रमांक आर.एफ. 290, 291, 292, 293, 294, 319, 320, 391 एवं पी.एफ. 316, 317 में प्रभावित वन भूमि रकबा 804.367 हे0 एवं राजस्व भूमि रकबा 3.55 हे0 कुल रकबा 807.917 हे0 प्रस्तावित है।

सन्दर्भित पत्र 1 से भारत सरकार द्वारा चाहा गया परियोजना के संबंध में आवेदक संस्थान से अधिरोपित समस्त शर्तों का शर्तवार पालन प्रतिवेदन एवं वचन पत्र तीन प्रतियों में टेबुलर फार्म में तैयार कर सलग्न सम्प्रेषित है।

संलग्न:- उपरोक्तानुसार।

पृ.क्रमांक / मा0चि0 / 2509

प्रतिलिपि-

1. मुख्य वन संरक्षक रीवा वृत्त रीवा की ओर सूचनार्थ सम्प्रेषित।
2. EMIL Mines and Mineral Resources Ltd. बन्धा कोल ब्लॉक की ओर सूचनार्थ।

वन मंडल अधिकारी
वन मंडल सिंगरौली

वैद्वन, दिनांक- 08-04-2025

वन मंडल अधिकारी
वन मंडल सिंगरौली



FCA Projects, Diverted Land, CA Land Management

Home FCA-1980 Projects Diverted Lands CA Lands Reports

INFORMATION

SUCCESS: The FCA project has been Registered sucessfully. You can now edit the project details and lock for ID:55122

Project Name : **Bandha Coal Mine**

Year : **2024**

- To Register a new FCA Project, please click here [Register a New FCA Project](#)
- To Edit details of Existing FCA Project, Please click here [Edit the Existing FCA Project Details](#)
- To Lock the Details of FCA Project, Please click here [Lock FCA Projects](#)
- [Add CA Land / Site Details to the Project](#) Please click here to add the CA Site/Land Details to the Project.



Ref: EMMRL/Bandha/FC-I/2024-25/72

Date: 02nd April 2025

To,

Divisional Forest Officer (DFO)
Singrauli, Madhya Pradesh

Sub: Submission of FC-1 Compliance w.r.t. Bandha Coal Mines allotted to EMIL Mines and Mineral Resources Limited (EMMRL)

Ref: Statement of Compliance to Conditions stipulated in "In-Principle Approval" accorded U/s 2(ii) of Forest (Conservation) Act 1980 [presently Van (Sanrakshan Evam Samvardhan) Adhiniyam, 1980] by MoEF & CC vide No- 8-17/2023-FC dated 01.10.2024 in favour of Bandha OCP Coal Mine of M/s. M/s EMIL Mines & Mineral Resources Limited for diversion of 807.917 Ha. of Forest Land for non-forestry use under Singrauli Forest Division, Singrauli District of Madhya Pradesh State.

Dear Sir,

With reference to above, EMMRL Bandha has received FC-I letter from MoEF & CC dated 01st oct 2024 and now we are submitting point wise FC-I compliance in the format below.

Sl. No.	Conditions	Compliance																								
I	Legal status of the diverted forest land shall remain unchanged;	Legal status of the diverted forest land shall remain unchanged. An Undertaking to this effect is enclosed as Annexure-1 .																								
ii	Compensatory Afforestation:																									
a.	The cost of compensatory afforestation at the prevailing wage rates as per compensatory afforestation scheme and the cost of survey, demarcation, and erection of permanent pillars, if required on the CA land, shall be deposited in advance with the Forest Department by the user agency. The CA will be maintained for 10 years.	<ul style="list-style-type: none">CompliedThe cost of raising and maintaining the Compensatory Afforestation as per the approved CA Schemes along with details of amount deposited in CAMPA fund for different locations for diverting 807.917 Ha of forest area is given in the table below:<table><tr><th>Location</th><th>Area (Ha)</th><th>Amount Rs (Cr)</th><th>UTR No</th></tr><tr><td>Katni</td><td>50</td><td>2.77</td><td>N25087573112</td></tr><tr><td>Agar Malwa</td><td>165</td><td>9.59</td><td>N25087573111</td></tr><tr><td>Sagar</td><td>378.36</td><td>18.23</td><td>N25087573110</td></tr><tr><td>Chhatarpur</td><td>220</td><td>17.90</td><td></td></tr><tr><td>Total</td><td>813.36</td><td>48.49</td><td></td></tr></table> <p>Total amount deposited against CA Schemes for 813 Ha is Rs 48.49 Cr</p>	Location	Area (Ha)	Amount Rs (Cr)	UTR No	Katni	50	2.77	N25087573112	Agar Malwa	165	9.59	N25087573111	Sagar	378.36	18.23	N25087573110	Chhatarpur	220	17.90		Total	813.36	48.49	
Location	Area (Ha)	Amount Rs (Cr)	UTR No																							
Katni	50	2.77	N25087573112																							
Agar Malwa	165	9.59	N25087573111																							
Sagar	378.36	18.23	N25087573110																							
Chhatarpur	220	17.90																								
Total	813.36	48.49																								

EMIL Mines And Mineral Resources Limited

Regd. Office: Industry House, 18th Floor, 10, Camac Street, Kolkata 700 017, India

CIN: U14290WB2020PLC236717 | T: +91 33 4455 5500 | F: +91 33 4455 5537

E: emmrl.registered@adityabirla.com



Date: 03rd April 2024

Ref: EMMRL/Bandra/FC/2024-25/12

To,

Divisional Forest Officer (DFO)
Singrauli, Madhya Pradesh


Sub: Submission of FC-I Compliance with Bandha Coal Mines allotted for EML Mines and Mineral Resources Limited (EMMRL)

Ref: Statement of Compliance to Condition stipulated in "Final Report" accorded UTR No. 10001/FC-I/2024 dated 01.10.2024 in favour of Bandha Coal Mines of M/s. EML Mines & Mineral Resources Limited for diversion of 80,917 Ha. of forest land for non-forest use under Singrauli Forest Division, Singrauli District of Madhya Pradesh State.


Dear Sir,

With reference to above EMMRL Bandha has received FC-I letter from MoEF & CC dated 01.10.2024 and now we are submitting point wise FC-I compliance in the format below.

No.	Conditions	Compliance																								
i	Legal status of the diverted forest land shall remain unchanged.	Legal status of the diverted forest land shall remain unchanged. An undertaking to this effect is enclosed as Annexure-I.																								
ii	Compensatory Afforestation:																									
a.	The cost of compensatory afforestation at the prevailing wage rates as per compensatory afforestation scheme and the cost of survey, demarcation and erection of permanent pillars if required on the CA land shall be deposited in advance with the Forest Department by the agency. The CA will be maintained for 10 years.	<ul style="list-style-type: none">CompliedThe cost of raising and maintaining the Compensatory Afforestation as per the approved CA scheme along with details of amount deposited in CAMPA fund for different locations for diverting 80,917 Ha of forest area is given in the table below. <table><tr><th>Location</th><th>Area (Ha)</th><th>Amount Rs (Cr)</th><th>UTR No.</th></tr><tr><td>Katni</td><td>50</td><td>2.77</td><td>W2508752317</td></tr><tr><td>Agar Malwa</td><td>165</td><td>9.58</td><td>W2508752317</td></tr><tr><td>Sagar</td><td>378.96</td><td>15.53</td><td>W2508752317</td></tr><tr><td>Chhatrapur</td><td>230</td><td>1.80</td><td></td></tr><tr><td>Total</td><td>813.96</td><td>48.68</td><td></td></tr></table> <p>Total amount deposited against CA schemes for 813 Ha is Rs 48.68 Cr.</p>	Location	Area (Ha)	Amount Rs (Cr)	UTR No.	Katni	50	2.77	W2508752317	Agar Malwa	165	9.58	W2508752317	Sagar	378.96	15.53	W2508752317	Chhatrapur	230	1.80		Total	813.96	48.68	
Location	Area (Ha)	Amount Rs (Cr)	UTR No.																							
Katni	50	2.77	W2508752317																							
Agar Malwa	165	9.58	W2508752317																							
Sagar	378.96	15.53	W2508752317																							
Chhatrapur	230	1.80																								
Total	813.96	48.68																								




	<p>The scheme may include afforestation of indigenous species with appropriate provision for anticipated cost increase for works scheduled for subsequent years;</p>	<p>(Copy of the demand notes and Payment challans is attached as Annexure-2)</p> <ul style="list-style-type: none"> The survey & demarcation of identified CA land in 04 districts have been completed The technically approved CA Schemes including afforestation of indigenous species with appropriate provision for anticipated cost increase for all four locations prepared by respective DFO are attached as Annexure- 3 220 Ha. CA Land out of 593.5 Ha. earlier identified at Sagar was allotted by State Government to Government Agency MPIDC without our information and consent. Hence, 220 Ha. CA Land at Chhatarpur was identified in lieu of earlier identified land at Sagar. The CA Land at Chhatarpur has been transferred and mutated in the name of State Forest Department. 						
b.	<p>The non-forest land identified for raising compensatory afforestation shall be transferred and mutated in favour of the State Forest Department and shall also be notified as RF/PF under IFA, 1927 or any state /local act before granting the Final/Stage-II approval;</p>	<p>The non-forest land identified for raising Compensatory Afforestation has been transferred and mutated in the name of State Forest Department. Copies of Mutation of all districts are attached as Annexure-4.</p> <p>The process of Notifying Non-Forest Land as RF/PF under IFA 1927, is in-progress.</p>						
iii	<p>Net Present Value</p>							
a.	<p>The User Agency shall transfer the funds towards the cost of Net Present Value (NPV) of the forest land being diverted under this proposal in accordance with the MoEF&CC's guidelines dated 6.01.2022 read with guidelines dated 19.01.2022;</p>	<ul style="list-style-type: none"> Complied The cost of Net Present Value (NPV) amounting Rs. 99,16,37,372/- has been deposited in CAMPA fund as per the demand order raised by DFO, Singrauli vide letter no-/tak/6247 dated 08/10/2024. Challan detail is given below <table border="1"> <thead> <tr> <th>UTR No</th><th>Amount Rs (Cr)</th><th>Date</th></tr> </thead> <tbody> <tr> <td>RATNH25087026732</td><td>99.16</td><td>28/03/2025</td></tr> </tbody> </table> <p>Enclosed copy of demand note & payment details as Annexure-5</p>	UTR No	Amount Rs (Cr)	Date	RATNH25087026732	99.16	28/03/2025
UTR No	Amount Rs (Cr)	Date						
RATNH25087026732	99.16	28/03/2025						



b.	At the time of payment of the Net Present Value (NPV) at the present rate, the user agency shall furnish an undertaking to pay the additional amount of NPV, if so determined, as per the final decision of the Hon'ble Supreme Court of India;	<ul style="list-style-type: none">Noted. An Undertaking by user agency is enclosed as Annexure-6						
iv	The user agency shall prepare and submit a site-specific Wildlife Management Plan by incorporating the possible movement of elephants, duly approved by CWLW before Stage-II approval and same shall be implemented by the State Forest Department at the cost of user agency;	<ul style="list-style-type: none">Site- Specific Wildlife Management Plan recommended by the DFO, Singrauli has been approved by the Principal Chief Conservator of Forests (Wildlife) & Chief Wildlife Warden, Madhya Pradesh. Letter No. WL/DM/2022/MINE-140/5344 dated 09/06/2023 from O/o PCCF(WL) & approved Site-Specific Wildlife Conservation Plan are attached as Annexure-7The cost for implementation of Site-Specific Wildlife Management Plan for implementation within the project impact area amounting to 9.2 Crores (Nine Crores and Twenty Lakhs rupees only) has been deposited in the CAMPA fund account as per the Demand note raised by DFO, Singrauli vide letter No: tak/1792 dated 18th March 2025 <table><tr><td>UTR No</td><td>Amount Rs (Cr)</td><td>Date</td></tr><tr><td>N25087573113</td><td>9.207</td><td>28/03/2025</td></tr></table> <p>Demand note & payment details attached as Annexure-8</p>	UTR No	Amount Rs (Cr)	Date	N25087573113	9.207	28/03/2025
UTR No	Amount Rs (Cr)	Date						
N25087573113	9.207	28/03/2025						
v	The proposed forest land is having two important Nallah/ River tributary i.e. Bandha Nala which comes under the catchment of Sone River and Kachanmuda Nala of which water flows into Rihand Dam are flowing through the mining lease area. The user agency will take up programme for at least 50 meter green belt along the sides of the Nallah from the initial	<ul style="list-style-type: none">Noted and shall be complied <p>The Scheme/programme for “50-meter green belt along both sides of the nallah from the initial years” is prepared and cost of which is part of Approved Mining plan and Mine closure plan (under Biological reclamation section). The user agency has given undertaking to implement the programme for 50-meter green belt and protection & conservation of nallah’s under the supervision of state forest department.</p> <p>Attached as Annexure-9</p>						



	years under the supervision of the State Forest Department and protection and conservation of nullahs will be ascertained.	
vi	As per the component wise breakup, the total rationalized area is mentioned as 77.684 ha over the forest land. In this regard, the user agency shall submit an undertaking that the same shall not be used for any non-site-specific activity or additional infrastructure;	Noted and shall be complied. An Undertaking by user agency is enclosed as Annexure-10
vii	Satellite imagery shows the presence of Metal Road within the proposed forest land for diversion for which it has been informed that Existing road be shifted outside the lease boundary. In this regard the State Govt. shall submit the details along with plan before Stage-II approval;	Approval letter from the state government for diversion of Metal Road passing through the proposed forest land along the lease-hold boundary is attached as Annexure-11
viii	Satellite imagery shows encroachment in few patches proposed for CA for which the State Govt. informed that the land will be handed over to the forest department free from all encumbrances prior to Stage-II approval.	In this regard, identified CA Land has been transferred and mutated in the name of State Forest Department. Few patches at Sagar which were encroached has been replaced by new CA land identified at Chhatarpur which has been transferred and mutated in the name of State Forest Department. The details of which are provided in Table below: An undertaking by user agency is attached as Annexure-12



	The State Govt. shall submit the site suitability certificate for proposed CA land free from all encumbrances from the concerned DFO before Stage-II approval	Details of non-forest land changed for CA				
		SL.No	District	Village	Khasra no.	Area (Ha)
		1	Sagar	Richhoda	1	100.357
		2	Sagar	Maswasi Grant	37/1 Me Se	10.813
		3	Sagar	Gadhpahara Muhal	23	43.52
		4	Sagar	Gadhpahara Muhal	25	20.55
		5	Sagar	Rakh	307	10
		6	Sagar	saderi	379	30.28
		Total Land (Ha)				215.52
		Signs of encroachment (houses) noticed in the khasra				
		New CA land given in Chhattarpur in-lieu of 215.52 Ha in Sagar				
		SL.No	District	Village	Khasra no.	Area (Ha)
		1	Chhattarpur	Kasera	13/1/1/1	56
		2	Chhattarpur	Kasera	26/1/1	134
		3	Chhattarpur	Kasera	364/1/1	30
		Total Land (Ha)				220
		New CA land transferred and Mutated in the name of State Forest Dept.				
ix	The State Government shall upload the KML files of the area under diversion and the accepted area for raising compensatory afforestation in the e-green watch portal of FSI, before handing over forest land to the user agency;	Noted and complied.				
x	All the funds received from the user agency under the project shall be transferred/deposited in	Noted and Complied				

Date		Time		Location		Remarks	
1901	10/1	10:00	11:00	1000	1000	1000	1000
1901	10/2	10:00	11:00	1000	1000	1000	1000
1901	10/3	10:00	11:00	1000	1000	1000	1000
1901	10/4	10:00	11:00	1000	1000	1000	1000
1901	10/5	10:00	11:00	1000	1000	1000	1000
1901	10/6	10:00	11:00	1000	1000	1000	1000
1901	10/7	10:00	11:00	1000	1000	1000	1000
1901	10/8	10:00	11:00	1000	1000	1000	1000
1901	10/9	10:00	11:00	1000	1000	1000	1000
1901	10/10	10:00	11:00	1000	1000	1000	1000
1901	10/11	10:00	11:00	1000	1000	1000	1000
1901	10/12	10:00	11:00	1000	1000	1000	1000
1901	10/13	10:00	11:00	1000	1000	1000	1000
1901	10/14	10:00	11:00	1000	1000	1000	1000
1901	10/15	10:00	11:00	1000	1000	1000	1000
1901	10/16	10:00	11:00	1000	1000	1000	1000
1901	10/17	10:00	11:00	1000	1000	1000	1000
1901	10/18	10:00	11:00	1000	1000	1000	1000
1901	10/19	10:00	11:00	1000	1000	1000	1000
1901	10/20	10:00	11:00	1000	1000	1000	1000
1901	10/21	10:00	11:00	1000	1000	1000	1000
1901	10/22	10:00	11:00	1000	1000	1000	1000
1901	10/23	10:00	11:00	1000	1000	1000	1000
1901	10/24	10:00	11:00	1000	1000	1000	1000
1901	10/25	10:00	11:00	1000	1000	1000	1000
1901	10/26	10:00	11:00	1000	1000	1000	1000
1901	10/27	10:00	11:00	1000	1000	1000	1000
1901	10/28	10:00	11:00	1000	1000	1000	1000
1901	10/29	10:00	11:00	1000	1000	1000	1000
1901	10/30	10:00	11:00	1000	1000	1000	1000
1901	10/31	10:00	11:00	1000	1000	1000	1000



	CAMPA account only through e-portal (https://parivesh.nic.in/); Amount deposited through other mode will not be accepted as compliance of the Stage-I clearance;	All the funds under the project have been transferred/ deposited in CAMPA account through e-portal (https://parivesh.nic.in/) by the user agency.
xi	The User Agency shall undertake mining in a phased manner after taking due care for reclamation of the mined-out area. The User Agency shall prepare a detailed plan for 45 years/life of project as per mining plan, clearly linking the progress of mining, and felling of the trees. Felling of trees shall be done, when it is absolutely necessary in phase-wise manner in the areas which become due for mining as per mining plan. The concurrent Reclamation Plan as per the approved Mining Plan shall be executed by the User Agency from the very first year, and an annual report on implementation thereof shall be submitted to the Nodal Officer, Van (Sanrakshan Evam Samvardhan) Adhiniyam, 1980, in the concerned State Government and the concerned Regional Office of the Ministry. If it is	Noted An Undertaking by user agency is enclosed as Annexure-13



	found from the annual report that the activities indicated in the concurrent reclamation plan are not being executed by the User Agency, the Nodal Officer or the Chief Conservator of Forests (Central) may direct that the mining activities shall remain suspended till such time, such reclamation activities are satisfactorily executed.	
xii	The user agency shall prepare a schedule for surrender of the mined out and reclaimed forest land in accordance with existing mining plan and submit the same along with an undertaking to surrender the mined out and reclaimed forest land as per such schedule to the MoEF&CC before grant of 'Final' approval under the Adhiniyam for diversion of the said forest land;	Noted An Undertaking by user agency is enclosed as Annexure-14
xiii	The rehabilitated forest area after closure of mining operations shall be handed over to the State Forest Department for sustainable forest management in the future;	Noted An Undertaking by user agency is enclosed as Annexure-15



xiv	Safety Zone Management: Following activities, at project cost, shall be undertaken by the user agency for the management of safety zone as per relevant guidelines issued by the Ministry's guidelines	
a.	User agency shall ensure demarcation of safety zone (7.5-meter strip all along the inner boundary of the mining lease area), and its fencing, protection, and regeneration by erecting adequate number of 6 feet high RCC boundary pillars inscribed with DGPS coordinates with barbed wire fencing and deploying adequate number of watchers under the supervision of the State Forest Department;	<ul style="list-style-type: none"> • Noted & shall be complied An Undertaking by user agency is enclosed as Annexure-16
b.	Boundary of the safety zone of the mining lease, adjacent to habitation/roads, should be properly fenced by the user agency;	<ul style="list-style-type: none"> • Noted & shall be complied An Undertaking by user agency is enclosed as Annexure-17
c.	Safety zone shall be maintained as green belt around mining lease and to ensure dense canopy in the area, regeneration shall be taken up in this	<ul style="list-style-type: none"> • Noted & shall be complied An Undertaking by user agency is enclosed as Annexure-18




	area by the user agency at project cost under the supervision of the State Forest Department;	
d.	The State Government and the user agency shall ensure that safety zone is maintained as per the prescribed norms;	<ul style="list-style-type: none"> Noted & shall be complied An Undertaking by user agency is enclosed as Annexure-19
xv	Following activities, as per approved plan / schemes, shall be undertaken in the lease area by the User Agency under the supervision of the State Forest Department:	
a.	Mitigative measures to minimize soil erosion and choking of stream shall be implemented within a period of three year with effect from the issue of 'Final' approval in accordance with the approved Plan/Scheme in consultation with the State Forest Department;	<ul style="list-style-type: none"> Noted & shall be complied Scheme on mitigative measures to minimize soil erosion and choking of stream has been prepared and the cost of which is part of Approved Mining Plan & Mine Closure Plan and an undertaking by user agency is attached as Annexure-20
b.	Planting of adequate drought hardy plant species and sowing of seeds, in the appropriate area within the mining lease to arrest soil erosion in accordance with the approved Plan/scheme;	<ul style="list-style-type: none"> Noted & shall be complied Scheme on Planting of adequate drought hardy plant species and sowing of seeds, in the appropriate area within the mining lease to arrest soil erosion has been prepared and an undertaking by user agency is attached as Annexure-21
c.	Construction of check dams, retention /toe walls to arrest sliding down of	<ul style="list-style-type: none"> Noted & shall be complied Scheme on Construction of check dams, retention /toe walls to arrest sliding down of the excavated material along the contour has been

EMIL Mines And Mineral Resources Limited

Regd. Office: Industry House, 18th Floor, 10, Camac Street, Kolkata 700 017, India

CIN: U14290WB2020PLC236717 | T: +91 33 4455 5500 | F: +91 33 4455 5537


E: emmrl.registered@adityabirla.com



	the excavated material along the contour in accordance with the approved Plan/Scheme;	prepared and an undertaking by user agency is attached as Annexure-22
d.	Stabilize the overburden dumps by appropriate grading/benching, in accordance with the approved scheme, so as to ensure that angles of repose at any given place is less than 28°;	<ul style="list-style-type: none"> Noted & shall be complied Scheme to Stabilize the overburden dumps by appropriate grading/benching, in accordance with the approved scheme, to ensure that angles of repose at any given place is less than 28° has been prepared and an undertaking by user agency is attached as Annexure-23
e.	No damage shall be caused to the top-soil and the user agency will follow the top soil management plan.	<ul style="list-style-type: none"> Noted & shall be complied Topsoil management plan and its cost is part of Approved Mine Planning and Mine Closure Plan. The user agency gives an undertaking to the implement the recommended practices for Topsoil Management. and an Undertaking to implement by user agency is attached as Annexure-24
xvi	The validity of approval granted under the Adhiniyam shall be for a period coterminus with the validity of the mining lease proposed to be granted under the Mines and Minerals (Development and Regulation) Act, 1957, as amended from time to time or Rules framed there under, or for such period as may be specified by the Central Government;	<ul style="list-style-type: none"> Noted & shall be complied
xvii	The User Agency either himself or through the State Forest Department shall undertake gap planting and soil and moisture conservation	<ul style="list-style-type: none"> The northern and eastern boundary of Bandha coal block shares a common boundary with Bandha North and Amelia coal block allotted to M/s JPVL and THDCIL. The forest compartment {RF: 389, 390,391,392} in the southern and {RF: 319, 320,293, PF: 316} in western part of Bandha Coal block are having crown density greater than 0.4 as per current



	activities to restock and rejuvenate the degraded open forests (having crown density less than 0.40), if any, located within the periphery of 100 m from outer perimeter of the mining lease as per approved plan for plantation and SMC activities submitted along with compliance of 'in-principle' approval;	working plan of Singrauli, hence the scheme may not be required. Letter to this effect from DFO Singrauli is attached Annexure-25
xviii	The User Agency shall regularly undertake desilting of village tanks and other water bodies, located within five km from the mine lease boundary, as per approved plan, to mitigate the impact of project on such tanks/water bodies;	<ul style="list-style-type: none"> • Noted & shall be complied • Scheme on "De-silting of these village tanks and other water bodies to mitigate the impact of siltation of such tanks/water bodies has been prepared and an undertaking to implement the scheme is given by user agency and is herewith attached and marked as Annexure-26
xix	The User Agency shall comply with the Hon'ble Supreme Court order on re-grassing, and re-grass the mining area and any other areas which may have been disturbed due to mining to restore them to a condition which is fit for growth of fodder, flora, fauna, etc. in a timely manner;	<ul style="list-style-type: none"> • Noted & shall be complied <p>An Undertaking by user agency is enclosed as Annexure-27</p>
xx	Adequate care shall be taken to check any rolling of overburden/dumps beyond the designated	Noted & shall be complied




	area and to check soil erosion caused due to mining activities;							
xxi	The user agency shall undertake de-silting of the village tanks and other water bodies located within five km from the mine lease boundary so as to mitigate the impact of siltation of such tanks/water bodies, whenever required	<p>Noted & shall be complied</p> <ul style="list-style-type: none"> Scheme on "De-silting of these village tanks and other water bodies to mitigate the impact of siltation of such tanks/water bodies has been prepared and an undertaking by user agency is attached as Annexure-26 						
xxii	The User agency will undertake comprehensive soil conservation measures at the project cost in consultation with the State Forest Department. A scheme of the same shall be submitted to the Regional Office along with the 'in-principle' approval;	<ul style="list-style-type: none"> Scheme for comprehensive soil conservation measures at the project cost prepared by DFO Singrauli and approved by Nodal officer is attached as Annexure- 28 Cost towards the same has been deposited by the user agency in CAMPA fund account as per demand note raised by DFO Singrauli vide letter No: tak/2272 dated 28th March 2025. <p>Details in the table below:</p> <table border="1"> <thead> <tr> <th>UTR No</th><th>Amount Rs (Cr)</th><th>Date</th></tr> </thead> <tbody> <tr> <td>RATNN25088256646</td><td>5.99</td><td>29/03/2025</td></tr> </tbody> </table> <p>Copy of demand note and payment details is attached as Annexure-29</p>	UTR No	Amount Rs (Cr)	Date	RATNN25088256646	5.99	29/03/2025
UTR No	Amount Rs (Cr)	Date						
RATNN25088256646	5.99	29/03/2025						
xxiii	Under no circumstances, approval granted for the use of forest land for underground mining, shall subsequently be converted to opencast mining operations.	<ul style="list-style-type: none"> Noted & shall be complied 						
xxiv	The R&R Plan shall be implemented as per the R&R Policy of State Government in consonance with National R&R Policy, Government of India before the	<ul style="list-style-type: none"> Noted & shall be complied R&R Policy Bandha approved by Divisional Commissioner, Rewa attached as Annexure-30 						



	commencement of the project work and implementation. The said R&R Plan will be monitored by the State Government/Regional Office of MoEF&CC along with indicators for monitoring and expected observable milestones	
xxv	The user agency shall explore the possibility of translocation of maximum number of trees identified to be felled;	<ul style="list-style-type: none"> • Noted & shall be complied
xxvi	The cost of felling of trees shall be deposited by the User Agency with the State Forest Department	<ul style="list-style-type: none"> • Noted & shall be complied
xxvii	The User Agency shall obtain the Environment Clearance as per the provisions of the Environmental (Protection) Act, 1986, if required;	<ul style="list-style-type: none"> • Complied • Environmental clearance has been granted by MoEF & CC, Govt. of India, vide File No- IA-J-11015/54/2021-IA-II (M) dated 19.11.2024. (Attached as Annexure-31)
xxviii	No labour camp shall be established on the forest land and the User Agency shall provide fuels preferably alternate fuels to the labourers and the staff working at the site so as to avoid any damage and pressure on the nearby forest areas	<ul style="list-style-type: none"> • Noted & shall be complied <p>An Undertaking is enclosed as Annexure-32</p>
xxix	The boundary of the diverted forest land,	<ul style="list-style-type: none"> • Noted & shall be complied



	mining lease and safety zone, as applicable, shall be demarcated on ground at the project cost, by erecting four feet high reinforced cement concrete pillars, each inscribed with its serial number, distance from pillar to pillar and GPS coordinates;\The layout plan of the mining plan/ proposal shall not be changed without the prior approval of the Central Government and the forest land shall not be used for any purpose other than that specified in the proposal	An Undertaking is enclosed as Annexure- 33
xxx	The forest land proposed to be diverted shall under no circumstances be transferred to any other agency, department, or person without prior approval of the Central Government;	<ul style="list-style-type: none"> Noted & shall be complied
xxxii	No damage to the flora and fauna of the adjoining area shall be caused;	<ul style="list-style-type: none"> Noted & shall be complied An Undertaking is enclosed as Annexure-34
xxxiii	The user agency shall comply all the provisions of the all Acts, Rules, Regulations, Guidelines, Hon'ble Court Order (s) and NGT Order (s) pertaining to this project,	<ul style="list-style-type: none"> Noted & shall be complied An Undertaking is enclosed as Annexure-35



	if any, for the time being in force, as applicable to project	
xxxiii	The User Agency shall submit the annual self - compliance report in respect of the above stated conditions to the State Government, concerned Regional Office and to this Ministry by the end of March every year regularly.	<ul style="list-style-type: none"> Noted & shall be complied An Undertaking is enclosed as Annexure-36
xxxiv	Any other condition that the Ministry of Environment, Forests & Climate Change may stipulate from time to time in the interest of conservation, protection and development of forests & wildlife shall be carried with by the State Government and user agency	<ul style="list-style-type: none"> Noted & shall be complied An Undertaking is enclosed as Annexure-37
xxxv	Violation of any of these conditions will amount to violation of Van (Sanrakshan Evam Samvardhan) Adhiniyam, 1980 and action would be taken as prescribed in para 1.16 of Chapter 1 of the Consolidated Guidelines and Clarifications on Van (Sanrakshan Evam Samvardhan) Adhiniyam, 1980 as issued by this	<ul style="list-style-type: none"> Noted



	Ministry's letter dated 29.12.2023	
xxxvi	The compliance report shall be uploaded on e-portal (https://parivesh.nic.in/)	<ul style="list-style-type: none">• Noted & shall be complied

We request your good office to expedite the process for the grant of Final Forest Clearance of Bandha Coal Mines allotted to EMMRL.

Thanking you in anticipation for your kind help,
Yours faithfully,
For EMIL Mines and Mineral Resources Limited

D Bhatia
02.04.2025

Dipesh Bhatia
Project Head- Bandha Coal Block

Encl: All annexures mentioned above



Ministry's letter dated 29.12.2023	
The compliance report shall be uploaded on e-portal (https://portal/ezsmrta)	• Noted & shall be complied

We request your good office to expedite the process for the grant of Final Forest Clearance of Bandha Coal Mines allotted to EMMRL.

Thanking you in anticipation for your kind help,
Yours faithfully,
For EMIL Mines and Mineral Resources Limited

Dipesh Bhatia
Project Head - Bandha Coal Block

Encl: All annexures mentioned above