

राजस्थान सरकार  
वन विभाग

क्रमांक प. 1(24)वन/2020

जयपुर, दिनांक :-

उप महानिरीक्षक (केन्द्रीय)  
पर्यावरण, वन एवं जलवायु परिवर्तन मंत्रालय,  
भारत सरकार, एकीकृत क्षेत्रीय कार्यालय,  
जयपुर बी-ब्लॉक, अरण्य भवन,  
झालाना, जयपुर।

विषय:- "Diversion of 5.232 ha. forest land in favour of Water Resources department for right main canal and minor of Ahamdi Minor Irrigation Project. (FP/RJ/IRRIG/23175/2016).

संदर्भ:- सैद्धान्तिक स्वीकृति दिनांक 22.12.2022

महोदय,

उपरोक्त विषयान्तर्गत संदर्भित सैद्धान्तिक स्वीकृति के क्रम में प्रधान मुख्य वन संरक्षक एवं नोडल अधिकारी एफसीए, राजस्थान, जयपुर के पत्रांक एफ. 14(177/17) 2017/एफसीए/प्रमुवसं./65 दिनांक 13.01.2026 से प्राप्त अनुपालना रिपोर्ट मय राज्य सरकार की अभिशंभा सहित प्रेषित कर, अनुरोध है कि विषयाकितं प्रस्ताव के संबंध में आवश्यक स्वीकृति जारी करवाने का श्रम करावे।

संलग्न : उपरोक्तानुसार।

भवदीया,

(शीलावती मीणा )  
शासन उप सचिव, वन

Signature valid

Digitally signed by Sheela Wati Meena  
Designation : Deputy Secretary To  
Government  
Date: 2026.01.21 15:52:23 IST  
Reason: Approved

RajKaj Ref No.:  
20059406

eSign 1.0



# कार्यालय प्रधान मुख्य वन संरक्षक (वन बल प्रमुख) राजस्थान,

अरण्य भवन, झालाना सांस्थानिक क्षेत्र, जयपुर-302004

क्रमांक: एफ. 14(177/17)2017/एफसीए/प्रमुवसं/65

दिनांक 13/1/26

विशिष्ट शासन सचिव,  
वन, पर्यावरण एवं जलवायु परिवर्तन मंत्रालय,  
राजस्थान सरकार,  
शासन सचिवालय, जयपुर

विषय:-Diversion of 5.232 ha. forest land in favour of Water Resources Department for right main canal and minor of Ahamdi Minor Irrigation Project. (Proposal No. FP/RJ/IRRIG/23175/2016)

सन्दर्भ:-भारत सरकार, पर्यावरण, वन एवं जलवायु परिवर्तन मंत्रालय, एकीकृत क्षेत्रीय कार्यालय, जयपुर का पत्रांक 8वीं/राज/02/23/2020/FC दि. 22.12.2022

महोदय,

उपर्युक्त विषयान्तर्गत संदर्भित पत्र द्वारा जारी सैद्धान्तिक स्वीकृति में उल्लेखित शर्तों की बिन्दुवार अनुपालना रिपोर्ट उप वन संरक्षक, बांरा के द्वारा प्राप्त हुई है जो कि इस कार्यालय की सहमति के साथ पालना रिपोर्ट निम्नानुसार प्रेषित है:-

Sr	A: Conditions Which Needs To Be Complied Prior To Handing Over Of Forest Land By The State Forest Department:																		
1	The Cost Of Compensatory Afforestation At The Prevailing Wage Rates As Per Compensatory Afforestation Scheme And The Cost Of Survey, Demarcation And Erection Of Permanent Pillars If Required On The CA Land Shall Be Deposited In Advance With The Forest Department By The Project Authority. The CA Will Be Maintained For 10 Years. The Scheme May Include Appropriate Provision For Anticipated Cost Increase For Works Scheduled For Subsequent Years.	<p>The Compensatory Afforestation Charges As Per The Demand Note Raised By The DCF Baran vide letter no.3866 dated 24/03/23 Has Been Deposited In The Rajasthan Campa Account, Through NEFT/RTGS, Details Of Which Are Here With UTR No.-SBINR52023032940605818 Date:-29/03/23</p> <p><b>Receipt Enclosed Here</b></p> <p>As Per The Demand Note Received From Forest Department</p> <table border="1"> <thead> <tr> <th></th> <th>Area (Ha)</th> <th>Rate</th> <th>Total</th> </tr> </thead> <tbody> <tr> <td>CA Amt</td> <td>5.232</td> <td>1056624</td> <td>5528257.00</td> </tr> <tr> <td>NPVA mt</td> <td>5.232</td> <td>957780</td> <td>5011104.96</td> </tr> <tr> <td><b>Say Total</b></td> <td></td> <td></td> <td><b>10539362.00</b></td> </tr> </tbody> </table>			Area (Ha)	Rate	Total	CA Amt	5.232	1056624	5528257.00	NPVA mt	5.232	957780	5011104.96	<b>Say Total</b>			<b>10539362.00</b>
	Area (Ha)	Rate	Total																
CA Amt	5.232	1056624	5528257.00																
NPVA mt	5.232	957780	5011104.96																
<b>Say Total</b>			<b>10539362.00</b>																

2	<p>The State Government Shall Charge The Net Present Value (NPV) For The 5.232 Ha Forest Area To Be Diverted Under This Proposal From The User Agency As Per The Orders Of The Hon'ble Supreme Court Of India Dated 30/10/2002, 01/08/2003, 28/03/2008, 24/04/2008 And 09/05/2008 In IA No. 566 In WP (C) No. 202/1995 And As Per The Guidelines Issued By The Ministry Vide Letters No. 5-1/1998-FC (Pt.II) Dated 18/09/2003, As Well As Letter No. 5-2/2006-FC Daled 03/10/2006 And 5- 3/2007-FC Dated 05/02/2009 And Revision Of NPV Vide Ministry Letter No. 5- 3/2011-FC(Vol-1) Dated 06.01.2022 In This Regard.</p>	<p>The Amount Of Net Present Value (NPV) For The 5.232 Ha Forest Area To Be Diverted Under This Proposal Has Been Deposited In RAJASTHAN CAMPA FUNDAs Per Demand Note Raised By The DCF Baran vide letter no.3866 dated 24/03/23 ,Through NEFT/RTGS, Details Of Which Are Here With UTR No.-SBINR52023032940605818 Date:-29/03/23 <b>Reciept Enclosed Here</b></p> <table border="1" data-bbox="905 453 1527 820"> <thead> <tr> <th colspan="4">As Per The Demand Note Received From Forest Department</th> </tr> <tr> <th></th> <th>Area (Ha)</th> <th>Rate</th> <th>Total</th> </tr> </thead> <tbody> <tr> <td>CA Amt</td> <td>5.232</td> <td>1056624</td> <td>5528257.00</td> </tr> <tr> <td>NPV Amt</td> <td>5.232</td> <td>957780</td> <td>5011104.96</td> </tr> <tr> <td><b>Say Total</b></td> <td></td> <td></td> <td><b>10539362.00</b></td> </tr> </tbody> </table>	As Per The Demand Note Received From Forest Department					Area (Ha)	Rate	Total	CA Amt	5.232	1056624	5528257.00	NPV Amt	5.232	957780	5011104.96	<b>Say Total</b>			<b>10539362.00</b>
As Per The Demand Note Received From Forest Department																						
	Area (Ha)	Rate	Total																			
CA Amt	5.232	1056624	5528257.00																			
NPV Amt	5.232	957780	5011104.96																			
<b>Say Total</b>			<b>10539362.00</b>																			
3	<p>The Non-Forest Land Proposed For CA Shall Be Transferred And Mutated In The Name Of Forest Department And Notified As RF/PF Prior To Final/Stage-II Approval. A Copy Of The Original Notification Declaring The Non Forest Land Under Section 4 Or Section 29 Of The Indian Forest Act 1947, Or Under The Relevant Section Of The State Forest Act As The Case May Be, Will Be Submitted By The State Government Prior To Stage-II Approval.</p>	<p>Equal Non Forest Land Identified For Compensatory Afforestation Has Been Transferred And Mutated In Favor Of State Forest Department In Village- Piplya Chowki, Tehsil- Chhipabarod, District- Baran. After Mutation of separate NFL New khasra Numbers are 56,291/61,295/62,368/365 and 314/121. Above Non Forest Land Has Been Handed Over To Forest Department For Compensatory Afforestation. Praposal for Notification of Non Forest Land Under Section 29(3) Of Rajasthan Forest Act,1953 has been forwarded to Nodal officer (FCA) Govt of Rajasthan, Jaipur vide This office <b>letter No. 8302 dated 16.12.2025 .</b> <b>Enclosed Jamabandi for NFL land</b></p>																				
4	<p>Additional Amount Of The NPV Of The Diverted Forest Land, If Any, Becoming Due After Finalization Of The Same By The Hon'ble Supreme Court Of India On Receipt Of The Report From The Expert Committee, Shall Be Charged By The State Government From The User Agency. The User Agency Shall Furnish An Undertaking To This Effect.</p>	<p>User Agency Agrees For The Payment Of Additional Amount Of The Net Present Value Of The Diverted Forest Land. If Any Due After Finalization Of The Same By The Hon'ble Supreme Court Of India, On Receipt Of The Report From The Expert Committee. <b>( Undertaking-01 Enclosed Here With)</b></p>																				
5	<p>The Complete Compliance Of The FRA, 2006 Shall Be Ensured By Way Of Prescribed Certificate From The Concerned District Collector.</p>	<p>The Compliance Of FRA 2006 By District Collector Baran Has Been Completed And Submitted in Prescribed Certificate.also a district wise, sub division wise , Village wise, committee report also enclosed.</p>																				
6	<p>The Boundary Of The Diverted Forest Land Shall Be Suitably Demarcated On Ground At The Project Cost, As Per The Direction Of Concerned Divisional Forest Officer.</p>	<p>Agreed to by the User Agency. The undertaking in this regard is enclosed.</p>																				

7	The KML File Of The Area To Be Diverted And The CA Areas Shall Be Uploaded On The E-Green Watch Portal With All Requisite Details, Before Issuing Working Permission Towards Linear Projects Or Submitting Compliance Report For Seeking Final/Stage-II Approval. As The Case May Be.	KML file for diverted land CA has been uploaded in E-green watch Portal .																				
8	All The Funds Received From The User Agency Under The Project Shall Be Transferred/Deposited To CAMPA Fund Only Through E-Portal.	<p>All The Funds Has Been Deposited In RAJASTHAN CAMPA FUND As Per Demand Note Raised By The DCF Baran vide letter no.3866 dated 24/03/23 ,Through NEFT/RTGS, Details Of Which Are Here With            UTR No.-SBINR52023032940605818            Date:-29/03/23  <b>Receipt Enclosed Here</b></p> <table border="1" data-bbox="893 608 1527 1017"> <thead> <tr> <th colspan="4">As Per The Demand Note Received From Forest Department</th> </tr> <tr> <th></th> <th>Area (Ha)</th> <th>Rate</th> <th>Total</th> </tr> </thead> <tbody> <tr> <td>CA Amt</td> <td>5.232</td> <td>1056624</td> <td>5528257.00</td> </tr> <tr> <td>NPV Amt</td> <td>5.232</td> <td>957780</td> <td>5011104.96</td> </tr> <tr> <td><b>Say Total</b></td> <td></td> <td></td> <td><b>10539362.00</b></td> </tr> </tbody> </table>	As Per The Demand Note Received From Forest Department					Area (Ha)	Rate	Total	CA Amt	5.232	1056624	5528257.00	NPV Amt	5.232	957780	5011104.96	<b>Say Total</b>			<b>10539362.00</b>
As Per The Demand Note Received From Forest Department																						
	Area (Ha)	Rate	Total																			
CA Amt	5.232	1056624	5528257.00																			
NPV Amt	5.232	957780	5011104.96																			
<b>Say Total</b>			<b>10539362.00</b>																			
<p><b>B: Conditions Which Needs To Be Strictly Complied On Field After Handing Over Of Forest Land To The User Agency By The State Forest Department But The Compliance In Form Of Undertaking Shall Be Submitted Prior To Final/Stage-II Approval:</b></p>																						
1	Legal Status Of The Forest Land Shall Remain Unchanged.	Agreed to by the User Agency. The undertaking in this regard is enclosed.																				
2	Forest Land Will Be Handed Over To The User Agency Only After Required Non-Forest Land For The Project is Handed Over To The User Agency.	The Required Non Forest Land has been Handed Over To The State Forest Department.																				
3	Compensatory Afforestation Shall be Taken Up By The Forest Department Over 5.232 Ha Non-Forest Land (Area-1.228 Ha, Khasra No. Pipiya/56, Village- Piplya, Tehsil- Chipabarod, District- Baran, Area- 3.433 Ha, Khasra No. Piplya/62,120 &121, Village- Piplya, Tehsil- Chipabarod, District- Baran, Area- 0.571 Ha, KhasraNo. Pipiya/61 &62, Village- Piplya, Tehsil- Chipabarod, District- Baran) In TheState Of Rajasthan At The Cost Of The User Agency. As Far As Possible, A Mixture Of Local Indigenous Species Shall Be Planted And Monoculture Of Any Species May Be Avoided.	The User Agency Has Transferred The Cost Of Raising And Maintaining The Compensatory Afforestation. Compensatory Afforestation Will Be Taken Up By The Forest Department.																				

4	User Agency Shall Restrict The Felling Of Trees To 42 Trees/Minimum Numbers In The Diverted Forest Land And The Trees Shall Be Felled Under The Strict Supervision Of The State Forest Department And Cost Of felling Of Trees Shall Be Deposited By The User Agency With The State Forest Department.	Agreed to by the User Agency. The undertaking in this regard is enclosed.
5	No Damage To The Flora And Fauna Of The Adjoining Area Shall Be Caused.	Agreed to by the User Agency. The undertaking in this regard is enclosed.
6	The Layout Plan Of The Proposal Shall Not Be Changed Without Prior Approval Of Central Government	Agreed to by the User Agency. The undertaking in this regard is enclosed.
7	No Labour Camp Shall Be Established On The Forest Land.	Agreed to by the User Agency. The undertaking in this regard is enclosed.
8	Sufficient Firewood, Preferably The Alternate Fuel, Shall Be Provided By The User Agency To The Labourer After Purchasing The Same From The State Forest Department Or The Forest Development Corporation Or Any Other Legal Source Of Alternate Fuel.	Agreed to by the User Agency. The undertaking in this regard is enclosed.
9	The Boundary Of The Diverted Forest Land Shall Be Suitably Demarcated On Ground At The Project Cost, As Per The Directions Of The Concerned Divisional Forest Officer.	Agreed to by the User Agency. The undertaking in this regard is enclosed.
10	No Additional Or New Path Will Be Constructed Inside The Forest Area For Transportation Of Construction Materials For Execution Of The Project Work.	Agreed to by the User Agency. The undertaking in this regard is enclosed.
11	The Period Of Diversion Under This Approval Shall Be Co-Terminus With The Period Of Lease To Be Granted In Favor Of The User Agency Or The Project Life, Whichever Is Less.	Agreed to by the User Agency. The undertaking in this regard is enclosed.
12	The Forest Land Shall Not Be Used For Any Purpose Other Than That Specified In The Project Proposal.	Agreed to by the User Agency. The undertaking in this regard is enclosed.
13	The Forest Land Proposed To Be Diverted Shall Under No Circumstances Be Transferred To Any Other Agencies, Department Or Person Without Prior Approval Of Govt. Of India.	Agreed to by the User Agency. The undertaking in this regard is enclosed.
14	The User Agency Shall Submit The Annual Self-Compliance Report In Respect Of The Above Stated Conditions To The State Government And Integrated Regional Office, Jaipur By The End Of March Every Year.	Agreed to by the User Agency. The undertaking in this regard is enclosed.
15	The User Agency Shall Comply With All The Provisions Of The All Acts, Rules, Regulations, Guidelines, Hon'ble Court Order (S) And NGT Order (S) Pertaining To This Project .If Any, For The Time Being In Force, As Applicable To The Project.	Agreed to by the User Agency. The undertaking in this regard is enclosed.

16	Violation Of Any Of These Conditions Will Amount To Violation Of Forest (Conservation) Act, 1980 And Action Would Be Taken As Per The Moef &CC Guideline F. No. 11-42/2017-FC D1 29/01/2018.	Agreed to by the User Agency. The undertaking in this regard is enclosed.
17	Any Other Condition That The Ministry Of Environment, Forests &Climate Change May Stipulate From Time To Time In The Interest Of Conservation, Protection And Development Of Forests &Wildlife.	Agreed to by the User Agency. The undertaking in this regard is enclosed.
18	The Compliance Report Shall Be Uploaded On E-Portal (Https://Parivesh.Nic.In/).	The Condition In This Respect Will Be Followed
<b>Specific Conditions -</b>		
1	The Non Forest Land Provided For CA Shall Be Properly Fenced At The Cost Of The User Agency.	Agreed to by the User Agency. The undertaking in this regard is enclosed.

संलग्न:-उपर्युक्तानुसार।


भवदीया,

  
(टी. जे. कविथी)

अतिरिक्त प्रधान मुख्य वन संरक्षक,  
एवं नोडल अधिकारी एफसीए,  
राजस्थान, जयपुर  
दिनांक

क्रमांक: एफ. 14(177/17)2017/एफसीए/प्रमुखसं/

प्रतिलिपि:-मुख्य वन संरक्षक कोटा को सूचनार्थ एवं आवश्यक कार्यवाही हेतु प्रेषित हैं:-

  
(सुदर्शन शर्मा)  
वन संरक्षक (एफ.सी.ए.)  
अरण्य भवन, जयपुर

Online Help/Query

Status of the Payment made by User Agencies

Help

Click on **Proposal No.** to view Detail of proposal. Click on **Demand letter** to view Uploaded demand letter.

CA : Compensatory Afforestation; Addl CA : Additional Compensatory Afforestation; PCA : Penal Compensatory Afforestation; CAT : Catchment Area Treatment; Addl PA : Additional Charges for protected area; NPV : Net Present Value;

- To be Verified : This icon shows that the details of the Funds submitted by User Agency are yet to be verified by Nodal Officer.
- Verified : This icon shows that the demand has been verified by Nodal Officer.
- Unpaid : This icon shows that the payment yet to be made.
- Challan Generated : This icon shows that the challan has been generated.
- Paid : This icon shows that the payment has been made.

Proposals received on or after 15th July 2014  All Proposals received upto 14th July 2014

Select Region :  Select State :

Select User Agency :

Payment Status :  Paid  Unpaid  All

Bank Name :  Mode of Payment :

Transaction Date (From) :  Transaction Date (To) :

Enter value for Search :

SEARCH

Sno.	Proposal Detail	Application_No	Date of IN-PRINCIPLE	Amount to be Paid/Amount Paid (In Rs.)	Payment Status	Payment Detail	Demand Letter
1	FP/RJ/TRANS/142545/2021 (../Viewreport.aspx?pid=FP/RJ/TRANS/142545/2021)  Construction of 765 KV D/C Bhadla-II to Sikar-II Transmission line ,District- Jodhpur, Bikaner, Nagaur, Churu & Sikar (Rajasthan)	TRANS1425452021953	06 Dec 2023	CA: 513000/- Addl CA : 0/- PCA: 0/-, CAT : 0/- Safety Zone: 0/-, Addl PA : 0/- NPV: 363752/- MEDICIANAL PLANT AMOUNT : 355002/- Total : 1231754/-	<input checked="" type="radio"/> Paid	Fund Demand Verified by Nodal Officer On 03 Jan 2024  Bank Name : Union Bank Of India Mode of Payment : NEFT/RTGS (Challan) Challan Generated On 03 Jan 2024 Transaction Date 11 Jan 2024	Demand Letter (../writereaddata/Fundpdf/291220231721327101_FPRJTRANS1425452021_User_F Generated Challan (../UserAccount/Neft_ChallanCorp.aspx?pid=TRANS142545202
2	FP/RJ/IRRI/23175/2016 (../Viewreport.aspx?pid=FP/RJ/IRRI/23175/2016)  Ahamdi Minor Irrigation Project	IRRI231752016335	22 Dec 2022	CA: 552825/-, Addl CA : 0/- PCA: 0/-, CAT : 0/- Safety Zone: 0/-, Addl PA : 0/- NPV: 5011104.96/- Total : 10539361.96/-	<input checked="" type="radio"/> Paid	Fund Demand Verified by Nodal Officer On 24 Mar 2023  Bank Name : Union Bank Of India Mode of Payment : NEFT/RTGS (Challan) Challan Generated On 25 Mar 2023 Transaction Date 30 Mar 2023	Demand Letter (../writereaddata/Fundpdf/230320231700015292_FPRJIRRI231752016_User_Fu Generated Challan (../UserAccount/Neft_ChallanCorp.aspx?pid=IRRI2317520163

*Verified*  
*03032023*  
*(युक्तियोग चण्डी)*  
*उप वन संचालक (एफ.सी.ए.)*  
*राजस्थान, जयपुर*

(HTTPS://SWACHHBHARAT.MYGOV.IN/)
 (HTTP://WWW.DIGITALINDIA.GOV.IN)
 (HTTPS://DATA.GOV.IN/)
 (HTTPS://INDIA.GOV.IN/)
 (HTTPS://WWW.MYGOV.IN/)
 (HTTP://WWW.MEITY.GOV.IN/)
 (HTTP://WWW.PMINDIA.GOV.IN/EN/)
 (HTTP://WWW.NIC.IN/)

© Content Owned, Updated and Maintained by Ministry of Environment, Forest and Climate Change, Government of India  
 Terms & Conditions (TermsandConditions.aspx) | Privacy Policy (Privacypolicy.aspx) | Copyright Policy (CopyrightPolicy.aspx) | Hyperlinking Policy (HyperlinkingPolicy.aspx) |  
 Accessibility Statement (Accessibilitystatement.aspx) | Disclaimer (Disclaimer.aspx) | Contact Us (contact.aspx)

For any Technical support, Please Contact EFCCID, NIC, New Delhi, monitoring-fc(at)nic(dot)in

# कार्यालय उप वन संरक्षक, बारां

E-mail-dcf.brn.forest@rajasthan.gov.in, Tel.No.. 07453&230244

क्रमांक0 एफ ( )/एफ.सी.ए./ उ.व.स./2025 -26/ 310

दिनांक 08-01-2026

निमित्त:-

अतिरिक्त प्रधान मुख्य वन संरक्षक  
एवं नोडल अधिकारी (एफ.सी.ए)  
राजस्थान जयपुर।

विषय:- Diversion of 5.232 ha forest land in favour of Water Resource Department of Rajasthan for right main Canal of Ahamdi Minor Irrigation project.  
( Proposal no. FP/RJ/IRRIG/23175/ 2016)

संदर्भ:- आपका पत्र क्रमांक 4078 दिनांक 29.12.2025 क्रम में।

महोदय,

उपरोक्त विषयान्तर्गत निवेदन है कि संदर्भित पत्र से चाही गई बिन्दुवार पालना रिपोर्ट निम्नानुसार प्रेषित है।

S.N	EDS date 29.12.2025	Reply
1	The Proposed land for diversion should be demarcated on the ground and attached photograph with the compliance report.	Correction has been done . The Proposed land for diversion has been demarcated on the ground attached photographs. (enclosed photographs)
2	Please upload KML and details of CA on E-Green watch portal.	Uploaded KML and details of CA on E-Green watch portal. (enclosed)
3	Please submit copy of Newspaper in which approval published.	Attached copy of Hindi Newspaper in which approval was published.

संलग्न- उपरोक्तानुसार 3 सैट

(बडे विवेकानंद माणिकराव)  
उप वन संरक्षक  
बारां  
दिनांक

क्रमांक0 एफ ( )/एफ.सी.ए./उ.व.स./2022-23/

प्रतिलिपि:- निम्न को सूचनार्थ एवं आवश्यक कार्यवाही हेतु प्रेषित है:-

- 1.संभागीय मुख्य वन संरक्षक,कोटा।
- 2.अधिशाषी अभियन्ता जल संसाधन खण्ड III बारां।

(बडे विवेकानंद माणिकराव)  
उप वन संरक्षक  
बारां

कार्यालय अधिशाषी अभियन्ता, जल संसाधन खण्ड (तृतीय) बारां

E-Mail : eewrdiv3baran@gmail.com - Phone No : 7453-237209

क्रमांक/अअ/ज.स.-III/तक/2025-26/2725

दिनांक/07.01.2025

श्रीमान उप वन संरक्षक  
बारां (राज0)

विषय :- Diversion of 5.232 Hact. Forest land in favour of Ahamdi Minor Irrigation Project (Proposal No.FP/RJ/IRRIG/23175/2016)

प्रसंग :- 1. आपका पत्र क्रमांक 107 दिनांक 05.01.2026 के क्रम में।  
2. इस कार्यालय का पत्रांक 2472 दिनांक 08.12.2025।

महोदय,

उपरोक्त विषयान्तर्गत निवेदन है कि प्रासंगिक पत्र द्वारा इस कार्यालय से सैद्धान्तिक स्वीकृति के क्रम में बिन्दुवार पालना प्रस्तुत की गई थी। जिसमें पायी गई कमियों की बिन्दुवार पालना प्रस्तुत है :-

क्र.स.	टिप्पणी	अनुपालना
1	The proposed land for diversion should be demarcated on the ground and attached photograph with the compliance report.	Diverted land Demarcation area photograph of Village pipliya choki Tehsil Chhipabarod District Baran are Attached.
2	Please submit copy of Newspaper (Hindi and English) in which approval was published.	Copy of Newspaper Attached. (Hindi Newspaper)

संलग्न :- उपरोक्तानुसार 4 सैट

अधिशाषी अभियन्ता  
जल संसाधन खण्ड तृतीय बारां  
दिनांक/

क्रमांक/अअ/ज.स.-III/तक/2025-26/

प्रतिलिपि श्रीमान अधीक्षण अभियन्ता, जल संसाधन वृत्त, बारां को सूचनार्थ एवं आवश्यक कार्यवाही हेतु प्रस्तुत है।

अधिशाषी अभियन्ता  
जल संसाधन खण्ड तृतीय बारां

**Name of work :- Diversion of 5.232 Ha Forest Land In Favour Of Water Resources Department For Ahmadi Right Main Canal Near Village Ahmadi Tehshil- Kishanganj Dist. Baran Rajasthan**

**Proposal No.:- FP/RJ/ IRRIG/23175/2016**

**Diverted Land Demarcation Area Photographs Village Pipliya Choki Tehsil Chipabarod Distt. Baran (Raj )**



  
**अधिशायी अभियन्ता**  
जल संसाधान खण्ड तृतीय वारौं

**Name of work :- Diversion of 5.232 Ha Forest Land In Favour Of Water Resources Department For Ahmadi Right Main Canal Near Village Ahmadi Tehshil- Kishanganj Dist. Baran Rajasthan**

**Proposal No.:- FP/RJ/ IRRIG/23175/2016**

**Diverted Land Demarcation Area Photographs Village Pipliya Choki Tehsil Chipabarod Distt. Baran (Raj )**



  
**अधिशायी अभियन्ता**  
**जल संसाधान खण्ड तृतीय बारौ**

Name of work :- Diversion of 5.232 Ha Forest Land In Favour Of Water Resources Department For Ahmadi Right Main Canal Near Village Ahmadi Tehshil- Kishanganj Dist. Baran Rajasthan

Proposal No.:- FP/RJ/ IRRIG/23175/2016

Diverted Land Demarcation Area Photographs Village Pipliya Choki Tehsil Chipabarod Distt. Baran (Raj )





  
अधिशायी अभियन्ता  
जल संसाधन खण्ड तृतीय बारौ

Name of work :- Diversion of 5.232 Ha Forest Land In Favour Of Water Resources Department For Ahmadi Right Main Canal Near Village Ahmadi Tehshil- Kishanganj Dist. Baran Rajasthan

Proposal No.:- FP/RJ/ IRRIG/23175/2016

Diverted Land Demarcation Area Photographs Village Pipliya Choki Tehsil Chipabarod Distt. Baran (Raj )



  
अधिशायी अभियन्ता  
जल संसाधन खण्ड तृतीय बाराँ

ने बताया कि 2018-19 में एक बोर  
थी। अब आर्थिक जरूरतें आवेदन  
ग से पूरी की जाती हैं।

## में कर्मचारियों की संख्या

कार्यरत	जांब छोड़ी	कार्यरत	जांब छोड़ी
11	0	27	0
25	9	57	6
39	12	73	9
36	17	80	10
36	7	88	9
147	45	325	34

वर्कलोड बढ़ रहा है। अक्सर किसी  
लते एजेंसी के खिलाफ अलग-  
जाते हैं। मैनपावर की संख्या में  
सुधार की संभावना बनेगी।  
शन एक्टिविस्ट

लाख आवेदन होते हैं। इसके अलावा  
मनू ओपनमेंट समेत हर साल करीबन  
कई परीक्षाएं देते हैं।

## विधायक विधुड़ी बोले- इस सरकार में ईमानदार मंत्रियों की नहीं चलती

चित्तौड़गढ़। कांग्रेस विधायक राजेंद्रसिंह  
विधुड़ी ने कहा कि मैं उन 102  
विधायकों में तो शामिल हूँ, जिन्होंने  
सरकार बचाई थी, लेकिन उन 90  
में नहीं हूँ, जिन्होंने इस्तीफा दिया था।  
क्योंकि मैंने कांग्रेस की सरकार बचाई,  
किसी व्यक्ति विशेष की नहीं। विधुड़ी  
ने कहा कि सरकार पर आए संकट  
के समय मैं भी होटलों में बंद रहा  
लेकिन जब सरकार में भागीदारी का  
मौका आया तो हम जैसों को नकार  
कर उनको दिया, जिनको जनता नकार  
चुकी है। प्रदेश में ईमानदार मंत्रियों की  
नहीं चलती है।

## उत्तर पश्चिम रेलवे

### ई-निविदा सूचना

मण्डल रेल प्रबन्धक (निर्माण लेखा),  
उत्तर-पश्चिम रेलवे, अजमेर द्वारा भारत के  
राष्ट्रपति की ओर से नीचे दिये गये कार्य के लिये  
की गई निविदा को 15.00 बजे तक ई-निविदा  
आमंत्रित की जाती है। 1. निविदा संख्या:  
08/2023 कार्य का नाम: सीनियर सेवक  
इंजीनियर (रिलप्प) सोजतराड (2.20 कि.मी.) और  
सीनियर सेवक इंजीनियर (रिलप्प) राजी (2.20  
कि.मी.) के अधिकार क्षेत्र में रेलों के कंजुअल  
नवीनीकरण का कार्य। अनुमानित लागत: रुपये  
1,20,43,287.08 बचाना राशि: रुपये  
2,40,200/- निविदा की अंतिम दिनांक:  
14.02.2023 2. निविदा संख्या: 09/2023 कार्य  
का नाम: सहायक मण्डल इंजीनियर-झारपुर  
उप मण्डल के उदयपुर सिटी-डिम्तनगर खण्ड  
में रोड टैकर्स से पानी की आपूर्ति करने का कार्य  
(2 वर्ग के लिये)। अनुमानित लागत: रुपये  
47,30,179.39 बचाना राशि: रुपये 94,600/-  
निविदा की अंतिम दिनांक: 14.02.2023 3.  
निविदा संख्या: 10/2023 कार्य का नाम:  
सहायक मण्डल इंजीनियर- गीलवाड़ा उप  
मण्डल अजमेर-चित्तौड़गढ़ खण्ड में पुराने सी.  
एम.एस. ब्रॉडिंग की रीकंस्ट्रक्शन का कार्य।  
अनुमानित लागत: रुपये 8,41,154.08 बचाना  
राशि: रुपये 16,800/- निविदा की अंतिम  
दिनांक: 21.02.2023 4. निविदा संख्या:  
11/2023 कार्य का नाम: मदार-पालनपुर  
खण्ड पर स्थित मदार दीवार, अजमेर यार्ड में लूप  
लाईनों को उपयोग में लाई गई रेलों के रिपेयरिंग  
का कार्य = 5.172 कि.मी. एवं मदार-अजमेर  
खण्ड पर TWS+WCMSC टर्नआउट = 9 सेट  
(1-12) के रिपेयरिंग का कार्य तथा मदार-अजमेर  
(खाउन लाईन) पर टी.बी.आर= 4.60 कि.मी. का  
कार्य। अनुमानित लागत: रुपये 1,31,70,321.52  
बचाना राशि: रुपये 2,16,900/- निविदा की  
अंतिम दिनांक: 21.02.2023 5. निविदा संख्या:  
12/2023 कार्य का नाम: सहायक मण्डल  
इंजीनियर (लाईन) अजमेर उपमण्डल में डी  
रिपेयरिंग का कार्य। अनुमानित लागत: रुपये 1,31,70,321.52  
बचाना राशि: रुपये 2,16,900/- निविदा की  
अंतिम दिनांक: 21.02.2023

सुरक्षा अभियान चलाया जा रहा है।



भारत सरकार  
GOVERNMENT OF INDIA

पर्यावरण, वन एवं जलवायु परिवर्तन मंत्रालय

MINISTRY OF ENVIRONMENT, FOREST & CLIMATE CHANGE

एकीकृत क्षेत्रीय कार्यालय, जयपुर / Integrated Regional Office, Jaipur  
ए 218 & बी 216 "अरुण्य भवन", झालाना संस्थानिक क्षेत्र, जयपुर-302004  
A-218 & B-216, "ARANYA BHAWAN", Jhalana Institutional Area, Jaipur-302004  
दूरभाष/Tel No.: 0141-2713858, 2713786, Email: iro.jaipur-mefcc@gov.in

दिनांक: 22nd December, 2022

सेवामें,  
शासन सचिव (वन),  
सिविल सचिवालय, राजस्थान शासन,  
जयपुर, राजस्थान।

### (Online Proposal No: FP/RJ/IRRIG/23175/2016)

विषय: Diversion of 5.232 ha forest land in favour of Water Resource Department of Rajasthan for right main canal and minor of Ahamdi Minor Irrigation Project.

सन्दर्भ: शासन सचिव, राजस्थान का पत्रांक-प. 1(24) वन/2020, जयपुर, दिनांक: 08.05.2020.

महोदय,

उपरोक्त विषयक संदर्भित पत्र का आशय ग्रहण करने का कष्ट करें जिसके द्वारा प्रसन्नगत प्रकरण में वन (संरक्षण) अधिनियम, 1980 की धारा (2) के अन्तर्गत भारत सरकार की स्वीकृति मांगी गयी थी।

प्रकरण के परीक्षणोपरान्त और आर.ई.सी. की प्रथम बैठक दिनांक 20.12.2022 में निर्णय के आधार पर केन्द्र सरकार उपरोक्त विषयकित परियोजना हेतु 5.232 है. वनभूमि के प्रत्यावर्तन एवं 42 वृक्षों के पातन की सैद्धान्तिक स्वीकृति (In-principle/ Stage-I Approval) निम्नलिखित शर्तों पर प्रदान करती है:-

A: Conditions which needs to be complied prior to handing over of forest land by the State Forest Department:

- The cost of compensatory afforestation at the prevailing wage rates as per compensatory afforestation scheme and the cost of survey, demarcation and erection of permanent pillars if required on the CA land shall be deposited in advance with the Forest Department by the project authority. The CA will be maintained for 10 years. The scheme may include appropriate provision for anticipated cost increase for works scheduled for subsequent years.
- The State Government shall charge the Net Present Value (NPV) for the 5.232 ha forest area to be diverted under this proposal from the User Agency as per the orders of the Hon'ble Supreme Court of India dated 30/10/2002, 01/08/2003, 28/03/2008, 24/04/2008 and 09/05/2008 in IA No. 566 in WP (C) No. 202/1995 and as per the guidelines issued by the Ministry vide letters No. 5-1/1998-FC (Pt.II) dated 18/09/2003, as well as letter No. 5-2/2006 - FC dated 03/10/2006 and 5-3/2007-FC dated 05/02/2009 and revision of NPV vide Ministry letter No. 5-3/2011-FC (Vol-1) dated 06.01.2022 in this regard.
- The non-forest land proposed for CA shall be transferred and mutated in the name of Forest Department and notified as RF/PF prior to Final/Stage-II approval. A copy of the original notification declaring the non-forest land under Section 4 or Section 29 of the Indian Forest Act, 1927, or under the relevant section of the State Forest Act as the case may be, will be submitted by the State Government prior to Stage-II approval.
- Additional amount of the NPV of the diverted forest land, if any, becoming due after finalization of the same by the Hon'ble Supreme Court of India on receipt of the report from the Expert Committee shall be charged by the State Government from the User Agency. The User Agency shall furnish an undertaking to this effect.
- The complete compliance of the FRA, 2006 shall be ensured by way of prescribed certificate from the concerned District Collector.
- The boundary of the diverted forest land shall be suitably demarcated on ground at the project cost, as per the direction of concerned Divisional Forest Officer.
- The KML file of the area to be diverted and the CA areas shall be uploaded on the e-Green watch portal with all requisite details, before issuing working permission towards linear projects or submitting compliance report for seeking Final/Stage-II approval, as the case may be.
- All the funds received from the user agency under the project shall be transferred/ deposited to CAMPA fund only through e-portal.

B: Conditions which needs to be strictly complied on field after handing over of forest land to the User Agency by the State Forest Department but the compliance in form of undertaking shall be submitted prior to Final/Stage-II approval:

- Legal status of the forest land shall remain unchanged.
- Forest land will be handed over to the User Agency only after required non-forest land for the project is handed over to the User Agency.
- Compensatory afforestation shall be taken up by the Forest Department over 5.232 ha non-forest land (Area-1.228 ha, Khasra No. Piplya/56, Village- Piplya, Tehsil- Chipabarod, District- Baran, Area- 3.433 ha, Khasra No. Piplya/62, 120 & 121, Village- Piplya, Tehsil- Chipabarod, District- Baran, Area- 0.571 ha, Khasra No. Piplya/61 & 62, Village- Piplya, Tehsil- Chipabarod, District- Baran) in the State of Rajasthan at the cost of the user agency. As far as possible, a mixture of local indigenous species shall be planted and monoculture of any species may be avoided.
- User agency shall restrict the felling of trees to 42 trees/minimum numbers in the diverted forest land and the trees shall be felled under the strict supervision of the State Forest Department and cost of felling of trees shall be deposited by the User Agency with the State Forest Department.
- No damage to the flora and fauna of the adjoining area shall be caused.
- The layout plan of the proposal shall not be changed without prior approval of Central Government.
- No labour camp shall be established on the forest land.
- Sufficient firewood, preferably the alternate fuel, shall be provided by the User Agency to the labourer after purchasing the same from the State Forest Department or the Forest Development Corporation or any other legal source of alternate fuel.
- The boundary of the diverted forest land shall be suitably demarcated on ground at the project cost, as per the directions of the concerned Divisional Forest Officer.
- No additional or new path will be constructed inside the forest area for transportation of construction materials for execution of the project work.
- The period of diversion under this approval shall be co-terminus with the period of lease to be granted in favour of the user agency of the project life, whichever is less.
- The forest land shall not be used for any purpose other than that specified in the project proposal.
- The forest land proposed to be diverted shall under no circumstances be transferred to any other agencies, department or person without prior approval of Govt. of India.
- The User Agency shall submit the annual self-compliance report in respect of the above stated conditions to the State Government and Integrated Regional Office, Jaipur by the end of March every year.
- The User Agency shall comply with all the provisions of the all Acts, Rules, Regulations, Guidelines, Hon'ble Court Order (s) and NGT Order (s) pertaining to this project. if any, for the time being in force, as applicable to the project.
- Violation of any of these conditions will amount to violation of Forest (Conservation) Act, 1980 and action would be taken as per the MoEF&CC Guideline F. No. 11-42/2017-FC dt 29/01/2018.
- Any other condition that the Ministry of Environment, Forests & Climate Change may stipulate from time to time in the interest of conservation, protection and development of forests & wildlife.
- The compliance report shall be uploaded on e-portal (<https://parivesh.nic.in/>).

### Specific Condition:

- The canal pipeline should be constructed/laid underground and should be laid one meter below the ground.
- The non-forest land provided for CA shall be properly fenced at the cost of the User Agency. After receipt of compliance report on fulfillment of all of the above conditions from the State Government, the proposal will be considered for Final/Stage-II approval under Section-2 of the Forest (Conservation) Act, 1980. The User Agency shall take up the work as per the guidelines in force and after ensuring that all necessary clearances for the project shall be obtained from the concerned authorities. Transfer of forest



**Office of The Chief Conservator of forest kota**  
E-Mail : cffdp.kota@gmail.com - Phone No : 0744-2500194

No. fca/ccf/2025-26 **10284**

Date :- **17.12.2025**

**Principal Chief Conservator of Forest,  
Nodal Officer(FCA)  
Rajasthan Jaipur.**

- Sub :- Submission of Compliance Report regarding Diversion of 5.232 ha land in favour of Water Resources Department Rajasthan for Right main canal and minor of Ahmadi Minor Irrigation Project near village Ahmadi Tehasil Kishanganj Dist. Baran Rajasthan . (Proposal No. FP/RJ/ IRRIG/23175/2016)
- Ref :-1 Ministry Of Environment, Forest And Climate Change Integrated Regional Office Jaipur File No. 827429/2022/O/O IRO JAIPUR Dated-22/12/22. & 1047168/2023/IRO-GNR dated 31.10.2023
- Ref :-2 Office of Deputy Conservator of Forest , Baran letter No. 8330 Dated 16.12.2025.

Sir,

In Compliance Of Above Cited Subject And Letters Under References, The Point Wise Compliance Of The Conditions Laid By The Ministry Of Environment Forests, & Climate Change, Government Of India, In The In-Principal Approval/Stage-I Clearance For "Division Of 5.232ha Of Forest Land In Favour Of Executive Engineer, Water Resources Department, Div. III Baran For Ahmadi Right Main Canal Near Village Ahmadi Tehshil- Kishanganj Dist. Baran, Rajasthan Are Submitted As Under.

Sr	<b>B: Conditions Which Needs To Be Complied Prior To Handing Over Of Forest Land By The State Forest Department:</b>																						
1	<p>The Cost Of Compensatory Afforestation At The Prevailing Wage Rates As Per Compensatory Afforestation Scheme And The Cost Of Survey, Demarcation And Erection Of Permanent Pillars If Required On The CA Land Shall Be Deposited In Advance With The Forest Department By The Project Authority. The CA Will Be Maintained For 10 Years. The Scheme May Include Appropriate Provision For Anticipated Cost Increase For Works Scheduled For Subsequent Years.</p>	<p>The Compensatory Afforestation Charges As Per The Demand Note Raised By The DCF Baran vide letter no.3866 dated 24/03/23 Has Been Deposited In The Rajasthan Campa Account, Through NEFT/RTGS, Details Of Which Are Here With UTR No.-SBINR52023032940605818 Date:-29/03/23 Receipt Enclosed Here</p> <table border="1" data-bbox="879 1267 1490 1645"> <thead> <tr> <th colspan="4" data-bbox="879 1267 1490 1353">As Per The Demand Note Received From Forest Department</th> </tr> <tr> <th data-bbox="879 1360 999 1397"></th> <th data-bbox="999 1360 1161 1397">Area (Ha)</th> <th data-bbox="1161 1360 1331 1397">Rate</th> <th data-bbox="1331 1360 1490 1397">Total</th> </tr> </thead> <tbody> <tr> <td data-bbox="879 1403 999 1468">CA Amt</td> <td data-bbox="999 1403 1161 1468">5.232</td> <td data-bbox="1161 1403 1331 1468">1056624</td> <td data-bbox="1331 1403 1490 1468">5528257.00</td> </tr> <tr> <td data-bbox="879 1474 999 1539">NPV Amt</td> <td data-bbox="999 1474 1161 1539">5.232</td> <td data-bbox="1161 1474 1331 1539">957780</td> <td data-bbox="1331 1474 1490 1539">5011104.96</td> </tr> <tr> <td data-bbox="879 1560 999 1645"><b>Say Total</b></td> <td data-bbox="999 1560 1161 1645"></td> <td data-bbox="1161 1560 1331 1645"></td> <td data-bbox="1331 1560 1490 1645"><b>10539362.00</b></td> </tr> </tbody> </table>		As Per The Demand Note Received From Forest Department					Area (Ha)	Rate	Total	CA Amt	5.232	1056624	5528257.00	NPV Amt	5.232	957780	5011104.96	<b>Say Total</b>			<b>10539362.00</b>
As Per The Demand Note Received From Forest Department																							
	Area (Ha)	Rate	Total																				
CA Amt	5.232	1056624	5528257.00																				
NPV Amt	5.232	957780	5011104.96																				
<b>Say Total</b>			<b>10539362.00</b>																				

2	<p>The State Government Shall Charge The Net Present Value (NPV) For The 5.232 Ha Forest Area To Be Diverted Under This Proposal From The User Agency As Per The Orders Of The Hon'ble Supreme Court Of India Dated 30/10/2002, 01/08/2003, 28/03/2008, 24/04/2008 And 09/05/2008 In IA No. 566 In WP (C) No. 202/1995 And As Per The Guidelines Issued By The Ministry Vide Letters No. 5-1/1998-FC (Pt.II) Dated 18/09/2003, As Well As letter No. 5-2/2006-FC Dated 03/10/2006 And 5- 3/2007-FC Dated 05/02/2009 And Revision Of NPV Vide Ministry Letter No. 5- 3/2011-FC(Vol-1) Dated 06.01.2022 In This Regard.</p>	<p>The Amount Of Net Present Value (NPV) For The 5.232 Ha Forest Area To Be Diverted Under This Proposal Has Been Deposited In RAJASTHAN CAMPA FUND As Per Demand Note Raised By The DCF Baran vide letter no.3866 dated 24/03/23 Through NEFT/RTGS, Details Of Which Are Here With          UTR No.-SBINR52023032940605818          Date:-29/03/23</p> <p>Receipt Enclosed Here</p>															
As Per The Demand Note Received From Forest Department																	
<table border="1"> <thead> <tr> <th></th> <th>Area (Ha)</th> <th>Rate</th> <th>Total</th> </tr> </thead> <tbody> <tr> <td>CA Amt</td> <td>5.232</td> <td>1056624</td> <td>5528257.00</td> </tr> <tr> <td>NPV Amt</td> <td>5.232</td> <td>957780</td> <td>5011104.96</td> </tr> <tr> <td><b>Say Total</b></td> <td></td> <td></td> <td><b>10539362.00</b></td> </tr> </tbody> </table>			Area (Ha)	Rate	Total	CA Amt	5.232	1056624	5528257.00	NPV Amt	5.232	957780	5011104.96	<b>Say Total</b>			<b>10539362.00</b>
	Area (Ha)	Rate	Total														
CA Amt	5.232	1056624	5528257.00														
NPV Amt	5.232	957780	5011104.96														
<b>Say Total</b>			<b>10539362.00</b>														
3	<p>The Non-Forest Land Proposed For CA Shall Be Transferred And Mutated In The Name Of Forest Department And Notified As RF/PF Prior To Final/Stage-II Approval. A Copy Of The Original Notification Declaring The Non Forest Land Under Section 4 Or Section 29 Of The Indian Forest Act 1947, Or Under The Relevant Section Of The State Forest Act As The Case May Be, Will Be Submitted By The State Government Prior To Stage-II Approval.</p>	<p>Equal Non Forest Land Identified For Compensatory Afforestation Has Been Transferred And Mutated In Favor Of State Forest Department In Village- Piplya Chowki, Tehsil- Chhipabarod, District- Baran. After Mutation of Separate NFL New Khasra Numbers are 56,291/61,295/62, 368/365 and 314/121. Above Non Forest Land has been handed Over to the Forest Department For Compensatory Afforestation. Proposal for Notification of Non Forest Land Under Section 29(3) of Rajasthan Forest Act , 1953 has been Forwarded to Nodal Officer (FCA) Govt. of Rajasthan , Jaipur vide DCf Baran Letter No. 8302 Dated 16.12.2025.</p> <p>This office agrees with The Comments Of DCF Baran.</p>															
4	<p>Additional Amount Of The NPV Of The Diverted Forest Land, If Any, Becoming Due After Finalization Of The Same By The Hon'ble Supreme Court Of India On Receipt Of The Report From The Expert Committee, Shall Be Charged By The State Government From The User Agency. The User Agency Shall Furnish An Undertaking To This Effect.</p>	<p>User Agency Agrees For The Payment Of Additional Amount Of The Net Present Value Of The Diverted Forest Land. If Any Due After Finalization Of The Same By The Hon'ble Supreme Court Of India, On Receipt Of The Report From The Expert Committee.          ( <b>Undertaking-01</b> Enclosed Here With)          This office agrees with The Comments Of DCF Baran.</p>															
5	<p>The Complete Compliance Of The FRA, 2006 Shall Be Ensured By Way Of Prescribed Certificate From The Concerned District Collector.</p>	<p>The Compliance Of FRA 2006 By District Collector Baran Has Been Completed And Submitted in Prescribed Certificate. also a district wise, sub division wise , Village wise committee report also enclosed.</p>															

6	The Boundary Of The Diverted Forest Land Shall Be Suitably Demarcated On Ground At The Project Cost. As Per The Direction Of Concerned Divisional Forest Officer.	The Demarcation Of The Boundary Of The Forest Area Being Diverted Shall Be Carried Out As Per The Directions Of The Concerned DFO At the project Cost.(Undertaking-02 Enclosed Here With) This office agrees with The Comments Of DCF Baran.																				
7	The KML File Of The Area To Be Diverted And The CA Areas Shall Be Uploaded On The E-Green Watch Portal With All Requisite Details, Before Issuing Working Permission Towards Linear Projects Or Submitting Compliance Report For Seeking Final/Stage-II Approval, As The Case May Be.	KML file for diverted land CA has been uploaded in E-green watch Portal . This office agrees with The Comments Of DCF Baran.																				
8	All The Funds Received From The User Agency Under The Project Shall Be Transferred/Deposited To CAMPA Fund Only Through E-Portal.	<p>All The Funds Has Been Deposited In RAJASTHAN CAMPA FUND As Per Demand Note Raised By The DCF Baran vide letter no.3866 dated 24/03/23 ,Through NEFT/RTGS, Details Of Which Are Here With UTR No.-SBINR52023032940605818 Date:-29/03/23 Reciept Enclosed Here</p> <table border="1" data-bbox="885 840 1500 1228"> <thead> <tr> <th colspan="4">As Per The Demand Note Received From Forest Department</th> </tr> <tr> <th></th> <th>Area (Ha)</th> <th>Rate</th> <th>Total</th> </tr> </thead> <tbody> <tr> <td>CA Amt</td> <td>5.23 2</td> <td>1056624</td> <td>5528257.00</td> </tr> <tr> <td>NPV Amt</td> <td>5.23 2</td> <td>957780</td> <td>5011104.96</td> </tr> <tr> <td><b>Say Total</b></td> <td></td> <td></td> <td><b>10539362.00</b></td> </tr> </tbody> </table>	As Per The Demand Note Received From Forest Department					Area (Ha)	Rate	Total	CA Amt	5.23 2	1056624	5528257.00	NPV Amt	5.23 2	957780	5011104.96	<b>Say Total</b>			<b>10539362.00</b>
As Per The Demand Note Received From Forest Department																						
	Area (Ha)	Rate	Total																			
CA Amt	5.23 2	1056624	5528257.00																			
NPV Amt	5.23 2	957780	5011104.96																			
<b>Say Total</b>			<b>10539362.00</b>																			
<b>C: Conditions Which Needs To Be Strictly Complied On Field After Handing Over Of Forest Land To The User Agency By The State Forest Department But The Compliance In Form Of Undertaking Shall Be Submitted Prior To Final/Stage-II Approval:</b>																						
1	Legal Status Of The Forest Land Shall Remain Unchanged.	The Legal Status Of Forest Land Will Be Unchanged ( Undertaking-03 Enclosed Here With) This office agrees with The Comments Of DCF Baran.																				
2	Forest Land Will Be Handed Over To The User Agency Only After Required Non-Forest Land For The Project Is Handed Over To The User Agency.	The Required Non Forest Land Has Been Handed Over To The State Forest Department. This office agrees with The Comments Of DCF Baran.																				

3	Compensatory Afforestation Shall Be Taken Up By The Forest Department Over 5.232 Ha Non-Forest Land (Area-1.228 Ha, Khasra No. Piplya/56, Village- Piplya, Tehsil- Chipabarod, District- Baran, Area- 3.433 Ha, Khasra No. Piplya/62,120 & 121, Village- Piplya, Tehsil- Chipabarod, District- Baran, Area- 0.571 Ha, Khasra No. Piplya/61 & 62, Village- Piplya, Tehsil- Chipabarod, District- Baran) In The State Of Rajasthan At The Cost Of The User Agency. As Far As Possible, A Mixture Of Local Indigenous Species Shall Be Planted And Monoculture Of Any Species May Be Avoided.	The User Agency Has Transferred The Cost Of Raising And Maintaining The Compensatory Afforestation. Compensatory Afforestation Will Be Taken Up By The Forest Department. This office agrees with The Comments Of DCF Baran.
4	User Agency Shall Restrict The Felling Of Trees To 42 Trees/Minimum Numbers In The Diverted Forest Land And The Trees Shall Be Felled Under The Strict Supervision Of The State Forest Department And Cost Of Selling Of Trees Shall Be Deposited By The User Agency With The State Forest Department.	User Agency Agrees That The Felling Of Trees Will Be 42 Trees/Minimum Numbers In The Diverted Forest Land. And The Trees Will Be Felled Under The Strict Supervision Of The State Forest Department And Cost Of Selling Of Trees Will Be Deposited By The User Agency With The State Forest Department ( <b>Undertaking-04</b> Enclosed Here With) This office agrees with The Comments Of DCF Baran.
5	No Damage To The Flora And Fauna Of The Adjoining Area Shall Be Caused.	User Agency Agrees That There Will Be No Damage To The Flora And Fauna Of The Adjoining Area Will Be Caused ( <b>Undertaking-05</b> Enclosed Here With) This office agrees with The Comments Of DCF Baran.
6	The Layout Plan Of The Proposal Shall Not Be Changed Without Prior Approval Of Central Government	The Layout Plan Of The Proposal Will Not Be Changed Without Approval Of Central Government( <b>Undertaking-06</b> enclosed Here With) This office agrees with The Comments Of DCF Baran.
7	No Labour Camp Shall Be Established On The Forest Land.	User Agency Agrees That No Labour Camp Will Be Established On The Forest Land. ( <b>Undertaking-07</b> Enclosed Here With) This office agrees with The Comments Of DCF Baran.
8	Sufficient Firewood, Preferably The Alternate Fuel, Shall Be Provided By The User Agency To The Labourer After Purchasing The Same From The State Forest Department Or The Forest Development Corporation Or Any Other Legal Source Of Alternate Fuel.	User Agency Agrees That Firm Is Organizing Fuel Preferably Alternate Fuel, To The Labourer And Staff Working At Subjected Project Area, So As To Avoid Any Damage And Pressure On The Nearby Forest Areas ( <b>Undertaking-08</b> Enclosed Here With) This office agrees with The Comments Of DCF Baran.
9	The Boundary Of The Diverted Forest Land Shall Be Suitably Demarcated On Ground At The Project Cost, As Per The Directions Of The Concerned Divisional Forest Officer.	The Demarcation Of The Boundary Of The Forest Area Being Diverted Will Be Carried Out As Per The Directions Of The Concerned DFO At Project Cost. ( <b>Undertaking-09</b> Enclosed Here With) This office agrees with The Comments Of DCF Baran.

10	No Additional Or New Path Will Be Constructed Inside The Forest Area For Transportation Of Construction Materials For Execution Of The Project Work.	User Agency Agrees That No Additional Or New Path Will Be Constructed Inside The Forest Area For Transportation Of Construction Materials For Execution Of The Project Work. ( <b>Undertaking-10</b> Enclosed Here With) This office agrees with The Comments Of DCF Baran.
11	The Period Of Diversion Under This Approval Shall Be Co-Terminus With The Period Of Lease To Be Granted In Favor Of The User Agency Or The Project Life, Whichever Is Less.	The Condition In This Respect Will Be Followed ( <b>Undertaking-11</b> Enclosed Here With) This office agrees with The Comments Of DCF Baran.
12	The Forest Land Shall Not Be Used For Any Purpose Other Than That Specified In The Project Proposal.	User Agency Agrees That The Diverted Forest Land Will Not Be Used For Any Other Purpose Other Than That Specified In The Project Proposal. ( <b>Undertaking-12</b> Enclosed Here With) This office agrees with The Comments Of DCF Baran.
13	The Forest Land Proposed To Be Diverted Shall Under No Circumstances Be Transferred To Any Other Agencies, Department Or Person Without Prior Approval Of Govt. Of India.	The Forest Land Proposed To Be Diverted Shall Under No Circumstances Will Be Transferred To Any Other Agencies, Department Or Person Without Prior Approval Of Govt. Of India. ( <b>Undertaking-13</b> Enclosed Here With) This office agrees with The Comments Of DCF Baran.
14	The User Agency Shall Submit The Annual Self-Compliance Report In Respect Of The Above Stated Conditions To The State Government And Integrated Regional Office, Jaipur By The End Of March Every Year.	User Agency Agrees And The Condition In This Respect Will Be Followed ( <b>Undertaking-14</b> enclosed Here With) This office agrees with The Comments Of DCF Baran.
15	The User Agency Shall Comply With All The Provisions Of The All Acts, Rules, Regulations, Guidelines, Hon'ble Court Order (S) And NGT Order (S) Pertaining To This Project. If Any, For The Time Being In Force, As Applicable To The Project.	User Agency Agrees And The Condition In This Respect Will Be Followed ( <b>Undertaking-15</b> Enclosed Here With) This office agrees with The Comments Of DCF Baran.
16	Violation Of Any Of These Conditions Will Amount To Violation Of Forest (Conservation) Act, 1980 And Action Would Be Taken As Per The Moef&CC Guideline F. No. 11-42/2017-FC D1 29/01/2018.	User Agency Agrees And The Condition In This Respect Will Be Followed ( <b>Undertaking-16</b> enclosed Here With) This office agrees with The Comments Of DCF Baran.
17	Any Other Condition That The Ministry Of Environment, Forests & Climate Change May Stipulate From Time To Time In The Interest Of Conservation, Protection And Development Of Forests & Wildlife.	User Agency Agrees That Any Other Condition That The Ministry Of Environment, Forests & Climate Change May Stipulate From Time To Time In The Interest Of Conservation, Protection And Development Of Forests & Wildlife. Will Be Followed ( <b>Undertaking-17</b> Enclosed Here With) This office agrees with The Comments Of DCF Baran.
18	The Compliance Report Shall Be Uploaded On E-Portal ( <a href="https://Parivesh.Nic.In/">https://Parivesh.Nic.In/</a> ).	The Condition In This Respect Will Be Followed This office agrees with The Comments Of DCF Baran.
	<b>Specific Conditions -</b>	

1	The Non Forest Land Provided For CA Shall Be Properly Fenced At The Cost Of The User Agency.	User Agency Agrees For The Fencing Of Non Forest CA Land. Work Of Fencing Has Been completed as per instruction given by concerned Ranger. ( <b>Undertaking-18</b> Enclosed Here With) This office agrees with The Comments Of DCF Baran.
---	--	---

Enclosed :-02 Sets

  
(Sonal Jourihar )  
chief Conservator of Forest  
Kota

## Deputy Conservator of Forest, Baran

FCA/Baran/2025-26 8330

Date :- 16-12-2025

To Chief Conservator of Forests,  
Kota

Sub. :- Submission of Compliance Report by user agency Regarding Diversion of 5.232 ha land in favour of Water Resource Department of Rajasthan for Right Main Canal and minor of Ahamadi Minor Irrigation Project near village Ahamadi Tehsil- kishanganj Dist. Baran ,Rajasthan.  
(online proposal no. FP/RJ/ IRRIG/23175/2016)

Ref. :-1- Ministry of Environment, Forest and Climate Change Integrated Regional Office Jaipur file no. 827429/2022/O/O IRO Jaipur Dated-22/12/22. & 1047168/2023/IRO-GNR dated 31.10.2023

Ref. :-2- Executive Engineer Water Resources Division -III , Baran letter No. 2472 Dated 08.12.2025.

Sir,

In compliance of above cited subject and letters under references, the point wise compliance of the conditions laid by the Ministry of Environment Forests, & Climate Change, Government of India, in the in-principal approval/stage-I clearance for Diversion of 5.232 ha of forest land in favor of Executive Engineer, Water Resources Department, Div. III, Baran for Ahamadi right main canal near village Ahamadi Tehsil- kishanganj Dist. Baran, Rajasthan are submitted as under.

Sr	<b>B: Conditions Which Needs To Be Complied Prior To Handing Over Of Forest Land By The State Forest Department:</b>				
1	The Cost Of Compensatory Afforestation At The Prevailing Wage Rates As Per Compensatory Afforestation Scheme And The Cost Of Survey, Demarcation And Erection Of Permanent Pillars If Required On The CA Land Shall Be Deposited In Advance With The Forest Department By The Project Authority. The CA Will Be Maintained For 10 Years. The Scheme May Include Appropriate Provision For Anticipated Cost Increase For Works Scheduled For Subsequent Years.	The Compensatory Afforestation Charges As Per The Demand Note Raised By The DCF Baran vide letter no.3866 dated 24/03/23 Has Been Deposited In The Rajasthan Campa Account, Through NEFT/RTGS, Details Of Which Are Here With UTR No.-SBINR52023032940605818 Date:-29/03/23 <b>Receipt Enclosed Here</b>			
		As Per The Demand Note Received From Forest Department			
		Area (Ha)	Rate	Total	
		CA Amt	5.232	1056624	5528257.00
		NPV Amt	5.232	957780	5011104.96
		<b>Say Total</b>			<b>10539362.00</b>

2	<p>The State Government Shall Charge The Net Present Value (NPV) For The 5.232 Ha Forest Area To Be Diverted Under This Proposal From The User Agency As Per The Orders Of The Hon'ble Supreme Court Of India Dated 30/10/2002, 01/08/2003, 28/03/2008, 24/04/2008 And 09/05/2008 In IA No. 566 In WP (C) No. 202/1995 And As Per The Guidelines Issued By The Ministry Vide Letters No. 5-1/1998-FC (Pt.II) Dated 18/09/2003, As Well As letter No. 5-2/2006-FC Dated 03/10/2006 And 5- 3/2007-FC Dated 05/02/2009 And Revision Of NPV Vide Ministry Letter No. 5- 3/2011-FC(Vol-1) Dated 06.01.2022 In This Regard.</p>	<p>The Amount Of Net Present Value (NPV) For The 5.232 Ha Forest Area To Be Diverted Under This Proposal Has Been Deposited In RAJASTHAN CAMPA FUNDA's Per Demand Note Raised By The DCF Baran vide letter no.3866 dated 24/03/23 ,Through NEFT/RTGS, Details Of Which Are Here With          UTR No.-SBINR52023032940605818          Date:-29/03/23  <b>Receipt Enclosed Here</b></p> <table border="1" data-bbox="874 636 1508 1002"> <thead> <tr> <th colspan="4">As Per The Demand Note Received From Forest Department</th> </tr> <tr> <th></th> <th>Area (Ha)</th> <th>Rate</th> <th>Total</th> </tr> </thead> <tbody> <tr> <td>CA Amt</td> <td>5.232</td> <td>1056624</td> <td>5528257.00</td> </tr> <tr> <td>NPV Amt</td> <td>5.232</td> <td>957780</td> <td>5011104.96</td> </tr> <tr> <td><b>Say Total</b></td> <td></td> <td></td> <td><b>10539362.00</b></td> </tr> </tbody> </table>	As Per The Demand Note Received From Forest Department					Area (Ha)	Rate	Total	CA Amt	5.232	1056624	5528257.00	NPV Amt	5.232	957780	5011104.96	<b>Say Total</b>			<b>10539362.00</b>
As Per The Demand Note Received From Forest Department																						
	Area (Ha)	Rate	Total																			
CA Amt	5.232	1056624	5528257.00																			
NPV Amt	5.232	957780	5011104.96																			
<b>Say Total</b>			<b>10539362.00</b>																			
3	<p>The Non-Forest Land Proposed For CA Shall Be Transferred And Mutated In The Name Of Forest Department And Notified As RF/PF Prior To Final/Stage-II Approval. A Copy Of The Original Notification Declaring The Non Forest Land Under Section 4 Or Section 29 Of The Indian Forest Act 1947, Or Under The Relevant Section Of The State Forest Act As The Case May Be, Will Be Submitted By The State Government Prior To Stage-II Approval.</p>	<p>Equal Non Forest Land Identified For Compensatory Afforestation Has Been Transferred And Mutated In Favor Of State Forest Department In Village- Piplya Chowki, Tehsil- Chhipabarod, District- Baran. After Mutation of separate NFL New khasra Numbers are 56,291/61,295/62,368/365 and 314/121. Above Non Forest Land Has Been Handed Over To Forest Department For Compensatory Afforestation.          Proposal for Notification of Non Forest Land Under Section 29(3) Of Rajasthan Forest Act,1953 has been forwarded to Nodal officer (FCA) Govt of Rajasthan, Jaipur vide This office letter No. 8302 dated 16.12.2025 .  <b>Enclosed Jamabandi for NFL land</b></p>																				
4	<p>Additional Amount Of The NPV Of The Diverted Forest Land, If Any, Becoming Due After Finalization Of The Same By The Hon'ble Supreme Court Of India On Receipt Of The Report From The Expert Committee, Shall Be Charged By The State Government From The User Agency. The User Agency Shall Furnish An Undertaking To This Effect.</p>	<p>User Agency Agrees For The Payment Of Additional Amount Of The Net Present Value Of The Diverted Forest Land. If Any Due After Finalization Of The Same By The Hon'ble Supreme Court Of India, On Receipt Of The Report From The Expert Committee.  <b>( Undertaking-01 Enclosed Here With)</b></p>																				


5	The Complete Compliance Of The FRA, 2006 Shall Be Ensured By Way Of Prescribed Certificate From The Concerned District Collector.	The Compliance Of FRA 2006 By District Collector Baran Has Been Completed And Submitted in Prescribed Certificate.also a district wise, sub division wise , Village wise committee report also enclosed.																				
6	The Boundary Of The Diverted Forest Land Shall Be Suitably Demarcated On Ground At The Project Cost. As Per The Direction Of Concerned Divisional Forest Officer.	The Demarcation Of The Boundary Of The Forest Area Being Diverted Shall Be Carried Out As Per The Directions Of The Concerned DFO At the project Cost. <b>(Undertaking-02 Enclosed Here With)</b>																				
7	The KML File Of The Area To Be Diverted And The CA Areas Shall Be Uploaded On The E-Green Watch Portal With All Requisite Details, Before Issuing Working Permission Towards Linear Projects Or Submitting Compliance Report For Seeking Final/Stage-II Approval. As The Case May Be.	KML file for diverted land CA has been uploaded in E-green watch Portal .																				
8	All The Funds Received From The User Agency Under The Project Shall Be Transferred/Deposited To CAMPA Fund Only Through E-Portal.	<p>All The Funds Has Been Deposited In RAJASTHAN CAMPA FUND As Per Demand Note Raised By The DCF Baran vide letter no.3866 dated 24/03/23 ,Through NEFT/RTGS, Details Of Which Are Here With UTR No.-SBINR52023032940605818 Date:-29/03/23 <b>Reciept Enclosed Here</b></p> <table border="1" data-bbox="893 1121 1500 1519"> <thead> <tr> <th colspan="4">As Per The Demand Note Received From Forest Department</th> </tr> <tr> <th></th> <th>Area (Ha)</th> <th>Rate</th> <th>Total</th> </tr> </thead> <tbody> <tr> <td>CA Amt</td> <td>5.23 2</td> <td>1056624</td> <td>5528257.00</td> </tr> <tr> <td>NPV Amt</td> <td>5.23 2</td> <td>957780</td> <td>5011104.96</td> </tr> <tr> <td><b>Say Total</b></td> <td></td> <td></td> <td><b>10539362.00</b></td> </tr> </tbody> </table>	As Per The Demand Note Received From Forest Department					Area (Ha)	Rate	Total	CA Amt	5.23 2	1056624	5528257.00	NPV Amt	5.23 2	957780	5011104.96	<b>Say Total</b>			<b>10539362.00</b>
As Per The Demand Note Received From Forest Department																						
	Area (Ha)	Rate	Total																			
CA Amt	5.23 2	1056624	5528257.00																			
NPV Amt	5.23 2	957780	5011104.96																			
<b>Say Total</b>			<b>10539362.00</b>																			
<b>C: Conditions Which Needs To Be Strictly Complied On Field After Handing Over Of Forest Land To The User Agency By The State Forest Department But The Compliance In Form Of Undertaking Shall Be Submitted Prior To Final/Stage-II Approval:</b>																						
1	Legal Status Of The Forest Land Shall Remain Unchanged.	The Legal Status Of Forest Land Will Be Unchanged <b>( Undertaking-03 Enclosed Here With)</b>																				

2	Forest Land Will Be Handed Over To The User Agency Only After Required Non-Forest Land For The Project Is Handed Over To The User Agency.	The Required Non Forest Land has been Handed Over To The State Forest Department.
3	Compensatory Afforestation Shall be Taken Up By The Forest Department Over 5.232 Ha Non-Forest Land (Area-1.228 Ha, Khasra No. Pipiya/56, Village- Piplya, Tehsil- Chipabarod, District- Baran, Area- 3.433 Ha, Khasra No. Pipiya/62, 120 & 121, Village- Piplya, Tehsil- Chipabarod, District- Baran, Area- 0.571 Ha, Khasra No. Pipiya/61 & 62, Village- Piplya, Tehsil- Chipabarod, District- Baran) In The State Of Rajasthan At The Cost Of The User Agency. As Far As Possible, A Mixture Of Local Indigenous Species Shall Be Planted And Monoculture Of Any Species May Be Avoided.	The User Agency Has Transferred The Cost Of Raising And Maintaining The Compensatory Afforestation. Compensatory Afforestation Will Be Taken Up By The Forest Department.
4	User Agency Shall Restrict The Felling Of Trees To 42 Trees/Minimum Numbers In The Diverted Forest Land And The Trees Shall Be Felled Under The Strict Supervision Of The State Forest Department And Cost Of Selling Of Trees Shall Be Deposited By The User Agency With The State Forest Department.	User Agency Agrees That The Felling Of Trees Will Be 42 Trees/Minimum Numbers In The Diverted Forest Land. And The Trees Will Be Felled Under The Strict Supervision Of The State Forest Department And Cost Of Selling Of Trees Will Be Deposited By The User Agency With The State Forest Department ( <b>Undertaking-04</b> Enclosed Here With)
5	No Damage To The Flora And Fauna Of The Adjoining Area Shall Be Caused.	User Agency Agrees That There Will Be No Damage To The Flora And Fauna Of The Adjoining Area Will Be Caused. ( <b>Undertaking-05</b> Enclosed Here With)
6	The Layout Plan Of The Proposal Shall Not Be Changed Without Prior Approval Of Central Government	The Layout Plan Of The Proposal Will Not Be Changed Without Approval Of Central Government. ( <b>Undertaking-06</b> Enclosed Here With)
7	No Labour Camp Shall Be Established On The Forest Land.	User Agency Agrees That No Labour Camp Will Be Established On The Forest Land. ( <b>Undertaking-07</b> Enclosed Here With)
8	Sufficient Firewood, Preferably The Alternate Fuel, Shall Be Provided By The User Agency To The Labourer After Purchasing The Same From The State Forest Department Or The Forest Development Corporation Or Any Other Legal Source Of Alternate Fuel.	User Agency Agrees That Firm Is Organizing Fuel Preferably Alternate Fuel, To The Labourer And Staff Working At Subjected Project Area, So As To Avoid Any Damage And Pressure On The Nearby Forest Areas ( <b>Undertaking-08</b> Enclosed Here With)
9	The Boundary Of The Diverted Forest Land Shall Be Suitably Demarcated On Ground At The Project Cost, As Per The Directions Of The Concerned Divisional Forest Officer.	The Demarcation Of The Boundary Of The Forest Area Being Diverted Will Be Carried Out As Per The Directions Of The Concerned DFO At Project Cost. ( <b>Undertaking-09</b> Enclosed Here With)

10	No Additional Or New Path Will Be Constructed Inside The Forest Area For Transportation Of Construction Materials For Execution Of The Project Work.	User Agency Agrees That No Additional Or New Path Will Be Constructed Inside The Forest Area For Transportation Of Construction Materials For Execution Of The Project Work. ( <b>Undertaking-10</b> Enclosed Here With)
11	The Period Of Diversion Under This Approval Shall Be Co-Terminus With The Period Of Lease To Be Granted In Favor Of The User Agency Or The Project Life, Whichever Is Less.	The Condition In This Respect Will Be Followed ( <b>Undertaking-11</b> Enclosed Here With)
12	The Forest Land Shall Not Be Used For Any Purpose Other Than That Specified In The Project Proposal.	User Agency Agrees That The Diverted Forest Land Will Not Be Used For Any Other Purpose Other Than That Specified In The Project Proposal. ( <b>Undertaking-12</b> Enclosed Here With)
13	The Forest Land Proposed To Be Diverted Shall Under No Circumstances Be Transferred To Any Other Agencies, Department Or Person Without Prior Approval Of Govt. Of India.	The Forest Land Proposed To Be Diverted Shall Under No Circumstances Will Be Transferred To Any Other Agencies, Department Or Person Without Prior Approval Of Govt. Of India. ( <b>Undertaking-13</b> Enclosed Here With)
14	The User Agency Shall Submit The Annual Self-Compliance Report In Respect Of The Above Stated Conditions To The State Government And Integrated Regional Office, Jaipur By The End Of March Every Year.	User Agency Agrees And The Condition In This Respect Will Be Followed ( <b>Undertaking-14</b> enclosed Here With)
15	The User Agency Shall Comply With All The Provisions Of The All Acts, Rules, Regulations, Guidelines, Hon'ble Court Order (S) And NGT Order (S) Pertaining To This Project .If Any, For The Time Being In Force, As Applicable To The Project.	User Agency Agrees And The Condition In This Respect Will Be Followed ( <b>Undertaking-15</b> Enclosed Here With)
16	Violation Of Any Of These Conditions Will Amount To Violation Of Forest (Conservation) Act, 1980 And Action Would Be Taken As Per The Moef &CC Guideline F. No. 11-42/2017-FC .D1 29/01/2018.	User Agency Agrees And The Condition In This Respect Will Be Followed ( <b>Undertaking-16</b> enclosed Here With)
17	Any Other Condition That The Ministry Of Environment, Forests &Climate Change May Stipulate From Time To Time In The Interest Of Conservation, Protection And Development Of Forests &Wildlife.	User Agency Agrees That Any Other Condition That The Ministry Of Environment, Forests &Climate Change May Stipulate From Time To Time In The Interest Of Conservation, Protection And Development Of Forests &Wildlife. Will Be Followed ( <b>Undertaking-17</b> Enclosed Here With)
18	The Compliance Report Shall Be Uploaded On E-Portal ( <a href="https://Parivesh.Nic.In/">https://Parivesh.Nic.In/</a> ).	The Condition In This Respect Will Be Followed

Specific Conditions -	
1	The Non Forest Land Provided For CA Shall Be Properly Fenced At The Cost Of The User Agency.
	User Agency Agrees For The Fencing Of Non Forest CA Land. Work Of Fencing Has Been completed as per instruction given by concerned Ranger.(Undertaking-18 Enclosed Here With)

Enclosed :- 03 Sets

  
 (Bade Vivekanand Manikrao )  
 Deputy Conservator of Forest,  
 Baran


Date :-

o/c  
 R  
 16-12-2025

FCA/Baran/2025-26 8331-32

Copy to the following for information & necessary action:-

- 1.The Nodal officer (FCA) Govt of Rajasthan, Jaipur
- 2.Executive Engineer WR DIV-III , Baran

  
 (Bade Vivekanand Manikrao )  
 Deputy Conservator of Forest,  
 Baran

o/c

R

कार्यालय अधिशाषी अभियन्ता, जल संसाधन खण्ड (तृतीय) बारां

E-Mail : cewrdiv3baran@gmail.com - Phone No : 7453-237209

कमाक/अअ/ज.स.-III/तक/2025-26/2472

दिनांक/08.12.2025

श्रीमान उप वन संरक्षक  
बारां (राज0)

विषय :- Diversion of 5.232 Hact. Forest land in favour of <sup>Ahadi</sup> Ahadi Minor Irrigation Project (Proposal No.FP/RJ/IRRIG/23175/2016)  
प्रसंग :- आपका पत्र कमांक 7964 दिनांक 04.12.2025 के कम में।


महोदय,

उपरोक्त विषयान्तर्गत प्रासंगिक पत्र के कम में निवेदन है कि आप द्वारा दिनांक 13.11.2025 को प्रस्तुत सैद्धान्तिक स्वीकृति में बिन्दु संख्या 1,2 व 8 में CA का Amount सही नही होने के आक्षेप की पूर्ति कर सैद्धान्तिक स्वीकृति की एकजाईज बिन्दुवार पालना पुनः भिजवायी जा रही है :-

संलग्न :- उपरोक्तानुसार 4 सैट

कमाक/अअ/ज.स.-III/तक/2025-26/

प्रतिलिपि श्रीमान अधीक्षण अभियन्ता, जल संसाधन वृत्त, बारां को सूचनार्थ एवं आवश्यक कार्यवाही हेतु प्रस्तुत है।

  
अधिशाषी अभियन्ता  
जल संसाधन खण्ड तृतीय बारां  
दिनांक/

अधिशाषी अभियन्ता  
जल संसाधन खण्ड तृतीय बारां

No. EEW.R.Div.III/Baran/2025-26 /2471

Date :- 08.12.2025


The Deputy Conservator of Forest,  
Baran

- Sub :- Proposal For Seeking Prior Approval Of The Central Government Under Forest (Conservation)Act, 1989 For Non Forestry Use Of 5.232 Ha Of Forest Land In Favour Of Executive Engineer,WR DIV III Baran For Ahmadi Right Main Canal Near Village Ahmadi Tehshil- Kishanganj Dist. Baran Rajasthan(Online Proposal No. FP/RJ/ IRRIG/23175/2016)
- Ref. :- Ministry Of Environment, Forest And Climate Change Integrated Regional Office Jaipur File No. 827429/2022/O/O IRO JAIPUR Dated-22/12/22. & 1047168/2023/IRO-GNR dated 31.10.2023


Sir,

In Compliance Of Above Cited Subject And Letters Under References, The Point Wise Compliance Of The Conditions Laid By The Ministry Of Environment Forests, & Climate Change, Government Of India, In The In-Principal Approval/Stage-I Clearance For "Division Of 5.232ha Of Forest Land In Favour Of Executive Engineer, Water Resources Department, Div. III Baran For Ahmadi Right Main Canal Near Village Ahmadi Tehshil- Kishanganj Dist. Baran, Rajasthan Are Submitted As Under.


Sr	B: Conditions Which Needs To Be Complied Prior To Handing Over Of Forest Land By The State Forest Department:				
1	The Cost Of Compensatory Afforestation At The Prevailing Wage Rates As Per Compensatory Afforestation Scheme And The Cost Of Survey, Demarcation And Erection Of Permanent Pillars If Required On The CA Land Shall Be Deposited In Advance With The Forest Department By The Project Authority. The CA Will Be Maintained For 10 Years. The Scheme May Include Appropriate Provision For Anticipated Cost Increase For Works Scheduled For Subsequent Years.	The Compensatory Afforestation Charges As Per The Demand Note Raised By The DCF Baran vide letter no.3866 dated 24/03/23 Has Been Deposited In The Rajasthan Campa Account, Through NEFT/RTGS, Details Of Which Are Here With UTR No.-SBINR52023032940605818 Date:-29/03/23 Receipt Enclosed Here			
		As Per The Demand Note Received From Forest Department			
		Area (Ha)	Rate	Total	
		CA Amt	5.232	1056624	5528257.00
		NPV Amt	5.232	957780	5011104.96
		Say Total			10539362.00

  
(राजेन्द्र कुमार मीणा)  
अधिशाषी अभियन्ता  
जल संसाधन खण्ड तृतीय, बारा


2	<p>The State Government Shall Charge The Net Present Value (NPV) For The 5.232 Ha Forest Area To Be Diverted Under This Proposal From The User Agency As Per The Orders Of The Hon'ble Supreme Court Of India Dated 30/10/2002, 01/08/2003, 28/03/2008, 24/04/2008 And 09/05/2008 In IA No. 566 In WP (C) No. 202/1995 And As Per The Guidelines Issued By The Ministry Vide Letters No. 5-1/1998-FC (Pt.II) Dated 18/09/2003, As Well As letter No. 5-2/2006-FC Dated 03/10/2006 And 5- 3/2007-FC Dated 05/02/2009 And Revision Of NPV Vide Ministry Letter No. 5- 3/2011-FC(Vol-1) Dated 06.01.2022 In This Regard.</p>	<p>The Amount Of Net Present Value (NPV) For The 5.232 Ha Forest Area To Be Diverted Under This Proposal Has Been Deposited In RAJASTHAN CAMPA FUND As Per Demand Note Raised By The DCF Baran vide letter no.3866 dated 24/03/23 .Through NEFT/RTGS, Details Of Which Are Here With UTR No.-SBINR52023032940605818 Date:-29/03/23</p> <p>Receipt Enclosed Here</p>																
		<p>As Per The Demand Note Received From Forest Department</p> <table border="1"> <thead> <tr> <th></th> <th>Area (Ha)</th> <th>Rate</th> <th>Total</th> </tr> </thead> <tbody> <tr> <td>CA Amt</td> <td>5.232</td> <td>1056624</td> <td>5528257.00</td> </tr> <tr> <td>NPV Amt</td> <td>5.232</td> <td>957780</td> <td>5011104.96</td> </tr> <tr> <td><b>Say Total</b></td> <td></td> <td></td> <td><b>10539362.00</b></td> </tr> </tbody> </table>		Area (Ha)	Rate	Total	CA Amt	5.232	1056624	5528257.00	NPV Amt	5.232	957780	5011104.96	<b>Say Total</b>			<b>10539362.00</b>
	Area (Ha)	Rate	Total															
CA Amt	5.232	1056624	5528257.00															
NPV Amt	5.232	957780	5011104.96															
<b>Say Total</b>			<b>10539362.00</b>															
3	<p>The Non-Forest Land Proposed For CA Shall Be Transferred And Mutated In The Name Of Forest Department And Notified As RF/PF Prior To Final/Stage-II Approval. A Copy Of The Original Notification Declaring The Non Forest Land Under Section 4 Or Section 29 Of The Indian Forest Act 1947, Or Under The Relevant Section Of The State Forest Act As The Case May Be, Will Be Submitted By The State Government Prior To Stage-II Approval.</p>	<p>Equal Non Forest Land Identified For Compensatory Afforestation Has Been Transferred And Mutated In Favor Of State Forest Department In Village- Piplya Chowki, Tehsil- Chhipabarod, District- Baran. Mutation of separate NFL of khasra No. 62 is divided in two parts 295/62 and 368/365 ,and khasra No. 121 divided in 314/121 after mutation . Above Non Forest Land Has Been Handed Over To Forest Department For Compensatory Afforestation.</p>																
4	<p>Additional Amount Of The NPV Of The Diverted Forest Land, If Any, Becoming Due After Finalization Of The Same By The Hon'ble Supreme Court Of India On Receipt Of The Report From The Expert Committee, Shall Be Charged By The State Government From The User Agency. The User Agency Shall Furnish An Undertaking To This Effect.</p>	<p>User Agency Agrees For The Payment Of Additional Amount Of The Net Present Value Of The Diverted Forest Land. If Any Due After Finalization Of The Same By The Hon'ble Supreme Court Of India, On Receipt Of The Report From The Expert Committee.( <b>Undertaking-01</b> Enclosed Here With)</p>																
5	<p>The Complete Compliance Of The FRA, 2006 Shall Be Ensured By Way Of Prescribed Certificate From The Concerned District Collector.</p>	<p>The Compliance Of FRA 2006 By District Collector Baran Has Been Completed And Submitted in Prescribed Certificate. also a district wise, sub division wise , Village wise committee report also enclosed.</p>																
6	<p>The Boundary Of The Diverted Forest Land Shall Be Suitably Demarcated On Ground At The Project Cost, As Per The Direction Of Concerned Divisional Forest Officer.</p>	<p>The Demarcation Of The Boundary Of The Forest Area Being Diverted Shall Be Carried Out As Per The Directions Of The Concerned DFO At the project Cost. ( <b>Undertaking-02</b> Enclosed Here With)</p>																

  
 (राजेन्द्र कुमार माणा)  
 अधिशाषी अभियन्ता  
 जल संसाधन खण्ड तृतीय, बारन

7	The KML File Of The Area To Be Diverted And The CA Areas Shall Be Uploaded On The E-Green Watch Portal With All Requisite Details, Before Issuing Working Permission Towards Linear Projects Or Submitting Compliance Report For Seeking Final/Stage-II Approval, As The Case May Be.	KML file for diverted land CA has been uploaded in E-green watch Portal .																
8	All The Funds Received From The User Agency Under The Project Shall Be Transferred/Deposited To CAMPA Fund Only Through E-Portal.	All The Funds Has Been Deposited In RAJASTHAN CAMPA FUND As Per Demand Note Raised By The DCF Baran vide letter no.3866 dated 24/03/23 ,Through NEFT/RTGS, Details Of Which Are Here With UTR No.-SBINR52023032940605818 Date:-29/03/23 Receipt Enclosed Here																
		As Per The Demand Note Received From Forest Department																
		<table border="1"> <thead> <tr> <th></th> <th>Area (Ha)</th> <th>Rate</th> <th>Total</th> </tr> </thead> <tbody> <tr> <td>CA Amt</td> <td>5.23 2</td> <td>1056624</td> <td>5528257.00</td> </tr> <tr> <td>NPV Amt</td> <td>5.23 2</td> <td>957780</td> <td>5011104.96</td> </tr> <tr> <td>Say Total</td> <td></td> <td></td> <td>10539362.00</td> </tr> </tbody> </table>		Area (Ha)	Rate	Total	CA Amt	5.23 2	1056624	5528257.00	NPV Amt	5.23 2	957780	5011104.96	Say Total			10539362.00
	Area (Ha)	Rate	Total															
CA Amt	5.23 2	1056624	5528257.00															
NPV Amt	5.23 2	957780	5011104.96															
Say Total			10539362.00															
<b>C: Conditions Which Needs To Be Strictly Complied On Field After Handing Over Of Forest Land To The User Agency By The State Forest Department But The Compliance In Form Of Undertaking Shall Be Submitted Prior To Final/Stage-II Approval:</b>																		
1	Legal Status Of The Forest Land Shall Remain Unchanged.	The Legal Status Of Forest Land Will Be Unchanged ( Undertaking-03 Enclosed Here With)																
2	Forest Land Will Be Handed Over To The User Agency Only After Required Non-Forest Land For The Project Is Handed Over To The User Agency.	Forest Land should be Handed Over To The User Agency As Soon As Possible, As The Required Non Forest Land Already Handed Over To The State Forest Department.																
3	Compensatory Afforestation Shall Be Taken Up By The Forest Department Over 5.232 Ha Non-Forest Land (Area-1.228 Ha, Khasra No. Pipiya/56, Village- Piplya, Tehsil- Chipabarod, District- Baran, Area- 3.433 Ha, Khasra No. Piplya/62,120 & 121, Village- Piplya, Tehsil- Chipabarod, District- Baran, Area- 0.571 Ha, Khasra No. Pipiya/61 & 62, Village- Piplya, Tehsil- Chipabarod, District- Baran) In The State Of Rajasthan At The Cost Of The User Agency. As Far As Possible, A Mixture Of Local Indigenous Species Shall Be Planted And Monoculture Of Any Species May Be Avoided.	The User Agency Has Transferred The Cost Of Raising And Maintaining The Compensatory Afforestation. Compensatory Afforestation Will Be Taken Up By The Forest Department.																

  
**(राजेन्द्र कुमार मीणा)**  
 अधिशाषी अभियन्ता  
 जल संसाधन खण्ड तृतीय, बारा

4	User Agency Shall Restrict The Felling Of Trees To 42 Trees Minimum Numbers In The Diverted Forest Land And The Trees Shall Be Felled Under The Strict Supervision Of The State Forest Department And Cost Of Selling Of Trees Shall Be Deposited By The User Agency With The State Forest Department.	User Agency Agrees That The Felling Of Trees Will Be 42 Trees/Minimum Numbers In The Diverted Forest Land. And The Trees Will Be Felled Under The Strict Supervision Of The State Forest Department And Cost Of Selling Of Trees Will Be Deposited By The User Agency With The State Forest Department ( Undertaking-04 Enclosed Here With)
5	No Damage To The Flora And Fauna Of The Adjoining Area Shall Be Caused.	User Agency Agrees That There Will Be No Damage To The Flora And Fauna Of The Adjoining Area Will Be Caused ( Undertaking-05 Enclosed Here With)
6	The Layout Plan Of The Proposal Shall Not Be Changed Without Prior Approval Of Central Government	The Layout Plan Of The Proposal Will Not Be Changed Without Approval Of Central Government( Undertaking-06 enclosed Here With)
7	No Labour Camp Shall Be Established On The Forest Land.	User Agency Agrees That No Labour Camp Will Be Established On The Forest Land. ( Undertaking-07 Enclosed Here With)
8	Sufficient Firewood, Preferably The Alternate Fuel, Shall Be Provided By The User Agency To The Labourer After Purchasing The Same From The State Forest Department Or The Forest Development Corporation Or Any Other Legal Source Of Alternate Fuel.	User Agency Agrees That Firm Is Organizing Fuel Preferably Alternate Fuel, To The Labourer And Staff Working At Subjected Project Area, So As To Avoid Any Damage And Pressure On The Nearby Forest Areas ( Undertaking-08 Enclosed Here With)
9	The Boundary Of The Diverted Forest Land Shall Be Suitably Demarcated On Ground At The Project Cost. As Per The Directions Of The Concerned Divisional Forest Officer.	The Demarcation Of The Boundary Of The Forest Area Being Diverted Will Be Carried Out As Per The Directions Of The Concerned DFO At Project Cost. ( Undertaking-09 Enclosed Here With)
10	No Additional Or New Path Will Be Constructed Inside The Forest Area For Transportation Of Construction Materials For Execution Of The Project Work.	User Agency Agrees That No Additional Or New Path Will Be Constructed Inside The Forest Area For Transportation Of Construction Materials For Execution Of The Project Work. ( Undertaking-10 Enclosed Here With)
11	The Period Of Diversion Under This Approval Shall Be Co-Terminus With The Period Of Lease To Be Granted In Favor Of The User Agency Or The Project Life, Whichever Is Less.	The Condition In This Respect Will Be Followed ( Undertaking-11 Enclosed Here With)
12	The Forest Land Shall Not Be Used For Any Purpose Other Than That Specified In The Project Proposal.	User Agency Agrees That The Diverted Forest Land Will Not Be Used For Any Other Purpose Other Than That Specified In The Project Proposal. ( Undertaking-12 Enclosed Here With)
13	The Forest Land Proposed To Be Diverted Shall Under No Circumstances Be Transferred To Any Other Agencies, Department Or Person Without Prior Approval Of Govt. Of India.	The Forest Land Proposed To Be Diverted Shall Under No Circumstances Will Be Transferred To Any Other Agencies, Department Or Person Without Prior Approval Of Govt. Of India. ( Undertaking-13 Enclosed Here With)
14	The User Agency Shall Submit The Annual Self-Compliance Report In Respect Of The Above Stated Conditions To The State Government And Integrated Regional Office, Jaipur By The End Of March Every Year.	User Agency Agrees And The Condition In This Respect Will Be Followed ( Undertaking-14 enclosed Here With)

  
**(राजेन्द्र कुमार मीणा)**  
 अधिशाषी अभियन्ता  
 जल संसाधन खण्ड तृतीय, वारां

15	The User Agency Shall Comply With All The Provisions Of The All Acts, Rules, Regulations, Guidelines, Hon'ble Court Order (S) And NGT Order (S) Pertaining To This Project. If Any, For The Time Being In Force, As Applicable To The Project.	User Agency Agrees And The Condition In This Respect Will Be Followed ( <b>Undertaking-15</b> Enclosed Here With)
16	Violation Of Any Of These Conditions Will Amount To Violation Of Forest (Conservation) Act, 1980 And Action Would Be Taken As Per The Moef&CC Guideline F. No. 11-42/2017-FC DI 29/01/2018.	User Agency Agrees And The Condition In This Respect Will Be Followed ( <b>Undertaking-16</b> enclosed Here With)
17	Any Other Condition That The Ministry Of Environment, Forests & Climate Change May Stipulate From Time To Time In The Interest Of Conservation, Protection And Development Of Forests & Wildlife.	User Agency Agrees That Any Other Condition That The Ministry Of Environment, Forests & Climate Change May Stipulate From Time To Time In The Interest Of Conservation, Protection And Development Of Forests & Wildlife. Will Be Followed ( <b>Undertaking-17</b> Enclosed Here With)
18	The Compliance Report Shall Be Uploaded On E-Portal ( <a href="https://Parivesh.Nic.In/">https://Parivesh.Nic.In/</a> ).	The Condition In This Respect Will Be Followed
<b>Specific Conditions -</b>		
1	The Non Forest Land Provided For CA Shall Be Properly Fenced At The Cost Of The User Agency.	User Agency Agrees For The Fencing Of Non Forest CA Land. Work Of Fencing Has Been completed as per instruction given by concerned Ranger. ( <b>Undertaking-18</b> Enclosed Here With)

In Light Of Above Proceedings And Undertakings, It Is Requested To Please Accord Your Permission For The Final Approval (Stage-II Clearance) In The Proposed Forest Land Diversion Case As The Early Clearance Will Help In Timely Completion Of The Prestigious Water Irrigation Project On Time.

  
**(राजेन्द्र कुमार मीणा)**  
 अधिशासी अभियन्ता  
 जल संसाधन विभाग, बरान  
 Executive Engineer  
 Water Resources Division-III, Baran


# UNDERTAKING-01


Water Resources Department Of Rajasthan Hereby Undertakes And Agrees that the Additional Amount Of The NPV Of The Diverted Forest Land, If Any, Becoming Due After Finalization Of The Same By The Hon'ble Supreme Court Of India On Receipt Of The Report From The Expert Committee, Will Be Charged By The State Government From The User Agency.

Place-Baran

Date- 13.11.25

es

  
(बडे विवेकानन्द माणिकराव)  
उप वन संरक्षक  
बारा


  
(राजेन्द्र कुमार मीणा)  
अधिशायी अभियन्ता  
जिला वन संरक्षण विभाग, तृतीय बारा  
Executive Engineer  
Water Resources Division-III, Baran

## UNDERTAKING-02

Water Resources Department Of Rajasthan Hereby Undertakes And Agrees That The Boundary Of The Diverted Forest Land Shall Be Suitably Demarcated On Ground At The Project Cost, As Per The Direction Of Concerned Divisional Forest Officer.

Place-Baran

Date- 13.11.25

  
(राजेन्द्र कुमार मीणा)  
अधिशाषी अभियन्ता  
जल संसाधन विभाग, तृतीय, बारां  
(Rajendra Kumar Meena)  
Executive Engineer  
Water Resources Division-III, Baran

CS

  
(बडे विवेकानन्द माणिकराव)  
उप वन संरक्षक  
बारां


## UNDERTAKING-03

Water Resources Department Of Rajasthan Hereby Undertakes And Agrees To The Condition That The Legal Status Of Diverted Forest Land will be Remain Unchanged.

Place-Baran

Date- 13.11.25

CS

  
(बडे विवेकानन्द माणिकराव)  
उप वन संरक्षक  
बाराँ

  
(राजेन्द्र कुमार मीणा)  
अधिशाषी अभियन्ता  
जल संसाधन खण्ड, वतीय, बाराँ  
(Rajendra Kumar Meena)  
Executive Engineer  
Water Resources Division-III, Baran


## UNDERTAKING-04


Water Resources Department Of Rajasthan Hereby Undertakes And Agrees that The Felling Of Trees To 42 Trees/Minimum Numbers In The Diverted Forest Land And The Trees Shall Be Felled Under The Strict Supervision Of The State Forest Department And Cost Of Selling Of Trees Shall Be Deposited By The User Agency With The State Forest Department.

Place-Baran

Date- 13.11.25

CS

  
(बडे विवेकानन्द माणिकराज)  
उप वन संरक्षक  
बाराँ

  
(राजेन्द्र कुमार मीणा)  
अधिशाषी अभियन्ता  
(Rajendra Kumar Mishra)  
जल संसाधन विभाग, बाराँ  
Executive Engineer  
Water Resources Division-III, Baran


# UNDERTAKING-05

Water Resources Department Of Rajasthan Hereby Undertakes And Agrees That  
There Will Be No Damage To The Flora And Fauna Of The Adjoining Area Of Diverted Forest  
Land.

Place-Baran

Date- 13.11.25

CS

  
(बडे विवेकानन्द माणिकराव)  
उप वन संरक्षक  
बाराँ

  
(राजेन्द्र कुमार मीणा)  
अधिशायी अभियन्ता  
जिला वन संरक्षण विभाग, बाराँ  
Executive Engineer  
Water Resources Division-III, Baran

# UNDERTAKING-06

Water Resources Department Of Rajasthan Hereby Undertakes That The Layout Plan Of The Proposal will Not Be Changed Without Prior Approval Of Central Government.

Place-Baran

Date- 13.11.25

CS

(बडे विवेकानन्द माणिकराव)  
उप वन संरक्षक  
बारा  
4/11

  
(राजेन्द्र कुमार मीणा)  
अधिशायी अभियन्ता  
जल संसाधन विभाग, बारा  
Executive Engineer  
Water Resources Division-III, Baran

# UNDERTAKING-07

Water Resources Department Of Rajasthan Hereby Undertakes And Agrees That No Labour Camp Will Be Established On The Forest Land.

Place-Baran

Date- 13.11.25

CS

  
(बडे विवेकानन्द माणिकराव)  
उप वन संरक्षक  
बारी

  
(राजेन्द्र कुमार मीणा)  
अधिकायी अधियन्ता  
(जल संसाधन विभाग, बारी)  
Executive Engineer  
Water Resources Division-III, Baran


## UNDERTAKING-08


Water Resources Department Of Rajasthan Hereby Undertakes And Agrees That Sufficient Firewood, Preferably The Alternate Fuel, Shall Be Provided By The User Agency To The Labourer After Purchasing The Same From The State Forest Department Or The Forest Development Corporation Or Any Other Legal Source Of Alternate Fuel.

Place-Baran

Date- 13.11.25

CS

  
(बडे विवेकानन्द माणिकराव)  
उप वन संरक्षक  
बाराँ

  
(राजेन्द्र कुमार मीणा)  
अधिशाखी अभियन्ता  
जल संसाधन खाण्ड तृतीय, बाराँ  
Executive Engineer  
Water Resources Division-III, Baran

# UNDERTAKING-09

Water Resources Department Of Rajasthan Hereby Undertakes And Agrees That Boundary Of The Diverted Forest Land Will Be Suitably Demarcated On Ground At The Project Cost, As Per The Directions Of The Concerned Divisional Forest Officer.

Place-Baran

Date- 13.11.25

CS

  
(बडे विवेकानन्द माणिकराव)  
उप वन संरक्षक  
बाराँ

  
(राजेन्द्र कुमार मीणा)  
अधिक्षापी अभियन्ता  
जल संयंत्र, खण्ड तृतीय, बाराँ  
(Rajendra Kumar Meena)  
Executive Engineer  
Water Resources Division-III, Baran

## UNDERTAKING-10

Water Resources Department Of Rajasthan Hereby Undertakes And Agrees That No Additional Or New Path Will Be Constructed Inside The Forest Area For Transportation Of Construction Materials For Execution Of The Project Work.

Place-Baran

Date- 13.11.25

CS

  
(बडे विवेकानन्द माणिकराव)  
उप वन संरक्षक  
बारा

  
(राजेन्द्र कुमार मीणा)  
अधिकाषी अमियन्ता  
जल संवर्धन विभाग, तृतीय, बारा  
(Rajendra Kumar Meena)  
Executive Engineer  
Water Resources Division-III, Baran

# UNDERTAKING-11

Water Resources Department Of Rajasthan Hereby Undertakes And Agrees That The. Period Of Diversion Under This Approval Will Be Co-Terminus W'th The Period Of Lease That To Be Granted In Favor Of The User Agency Or The Project Life, Whichever Is Less.

Place-Baran

Date- 13.11.25

CS



(बडे विवेकानन्द माणिकराव)  
उप वन संरक्षक  
बाराँ

  
(राजेन्द्र कुमार मीणा)  
अधिशायी अभियन्ता  
जिस संस्थाबस तक्रार तृतीय बाराँ  
Executive Engineer  
Water Resources Division-III, Baran


## UNDERTAKING-12

Water Resources Department Of Rajasthan Hereby Undertakes And Agrees That The Diverted Forest Land Will Not Be Used For Any Other Purpose Other Than That Specified In The Project Proposal.

Place-Baran

Date- 13.11.25

CS

  
(बडे विवेकानन्द माणिकराब)  
उप वन संरक्षक  
बारौ

  
(राजेन्द्र कुमार मीणा)  
अधिशायी अभियन्ता  
संसाधन खण्ड तृतीय, बारौ  
(Rajendra Kumar Meena)  
Executive Engineer  
Water Resources Division-III, Baran


# UNDERTAKING-13

Water Resources Department Of Rajasthan Hereby Undertakes And Agrees That The Forest Land Proposed To Be Diverted, Under No Circumstances Will Be Transferred To Any Other Agencies, Department Or Person Without Prior Aapproval Of Govt. Of India.

Place-Baran

Date- 13.11.25

CS

  
(बडे विवेकानन्द माणिकराव)  
उप वन संरक्षक  
बाराँ

  
(राजेन्द्र कुमार मीणा)  
अधिकाशी अभियन्ता  
(Rajendra Kumar Meena)  
Executive Engineer  
Water Resources Division-III, Baran

# UNDERTAKING-14


Water Resources Department Of Rajasthan Hereby Undertakes And Agrees That The Annual Self-Compliance Report In Respect Of The Above Stated Conditions Will Be Submitted To The State Government And Integrated Regional Office, Jaipur By The End Of March Every Year.

Place-Baran

Date- 13.11.25

CS

  
(बडे विवेकामन्द माणिकराव)  
उप वन संरक्षक  
बारां

  
(राजेन्द्र कुमार मीणा)  
अधिशायी अभियन्ता  
राजस्थान राज्य तृतीय बारां  
(Rajendra Kumar Meena)  
Executive Engineer  
Water Resources Division-III, Baran


# UNDERTAKING-15

Water Resources Department Of Rajasthan Hereby Undertakes And Agrees To All The Provisions Of The All Acts, Rules, Regulations, Guidelines, Hon'ble Court Order (S) And NGT Order (S) Pertaining To This Project. If Any, For The Time Being In Force, As Applicable To The Project.

Place-Baran

Date- 13.11.25

CS

  
(बडे विवेकानन्द माणिकराव)  
उप वन संरक्षक  
बारों

  
(राजेन्द्र कुमार मीणा)  
अधिशाषी अभियन्ता  
सखी संसाधन खण्ड तृतीय, बारों  
(Rajendra Kumar Meena)  
Executive Engineer  
Water Resources Division-III, Baran


# UNDERTAKING-16

Water Resources Department Of Rajasthan Hereby Undertakes And Agrees That The Violation Of Any Of These Conditions Will Amount To Violation Of Forest (Conservation) Act, 1980 And Action Would Be Taken As Per The Moef&CC Guideline F. No. 11-42/2017-FC D1 29/01/2018.

Place-Baran

Date- 13.11.25

CS

  
(बडे विवेकानन्द माणिकराव)  
उप. वन संरक्षक  
बारां.

  
(राजेन्द्र कुमार मीणा)  
अधिशाषी अभियन्ता  
सखी संसाधन विभाग, बारां  
Executive Engineer  
Water Resources Division-III, Baran

## UNDERTAKING-17

Water Resources Department Of Rajasthan Hereby Undertakes And Agrees To Any Other Condition That The Ministry Of Environment, Forests & Climate Change May Stipulate From Time To Time In The Interest Of Conservation, Protection And Development Of Forests & Wildlife.

Place-Baran

Date- 13.11.25

CS

  
(अ. डे. विवेकानन्द माणिकराव)  
उप वन संरक्षक  
बारा

  
(राजेन्द्र कुमार मीणा)  
अधिशायी अभियन्ता  
जल संसाधन खण्ड तृतीय, बारा  
(Rajendra Kumar Meena)  
Executive Engineer  
Water Resources Division-III, Baran

## UNDERTAKING-18


Water Resources Department Of Rajasthan Hereby Undertakes And Agrees That The Non Forest Land Provided For CA Had Been Properly Fenced At The Cost Of The User Agency.

Place-Baran

Date- 13.11.25

CS

  
(बडे विवेकानन्द माणिकराव)  
उप वन संरक्षक  
बारा

  
(राजेन्द्र कुमार मीणा)  
अधिशाषी अभियन्ता  
जल संसाधन खण्ड, तृतीय बारा  
(Rajendra Kumar Meena)  
Executive Engineer  
Water Resources Division-III, Baran

राजस्थान सरकार  
कार्यालय जिला कलक्टर

क्रमांक- एफ-4(5)(26) राजस्व/2018/

दिनांक- नवम्बर, 2019

अधीक्षण अभियन्ता, जल संसाधन वृत्त, बारां द्वारा अहमदी लघु सिंचाई परियोजना की नहरों के निर्माण में आने वाली ग्राम-अहमदा, अहमदी व बजारगढ, तहसील किरानगंज की 5.23 हे० वन भूमि के एवज में गैर वन भूमि आवंटन की मांग करने पर तहसीलदार, छीपाबडोद द्वारा प्रस्तावित एवं उप वन संरक्षक, बारां की सहमति के आधार पर राजस्थान भू-राजस्व अधिनियम, 1958 की धारा 92 के तहत इस कार्यालय के आदेश क्रमांक एफ-4(5)(26)राजस्व/2018/ 1971-80 दिनांक 28.08.2019 से निम्नलिखित भूमियां वन विभाग के नाम आरक्षित (सेट-अपार्ट) की गई हैं।

शासन उप सचिव, राजस्व (ग्रुप-3) विभाग, जयपुर का पत्र क्रमांक : 2(78)राज. -3/19 दिनांक 07.10.19 से अहमदी लघु सिंचाई परियोजना की नहरों के निर्माण में आने वाली 5.23 हेक्टर वानिकी भूमि के बदले सेट-अपार्ट निर्माकित राजस्व भूमियों को राजस्थान भू-राजस्व भूमि आवंटन नियम, 1983 एवं भू-राजस्व अधिनियम 1958 की धारा 102 के तहत वन विभाग के नाम आवंटन किये जाने की राजकीय स्वीकृति प्राप्त हुई है।

अतः शासन उप सचिव, राजस्व (ग्रुप-3) विभाग, जयपुर का पत्र क्रमांक : 2(78)राज. -3/19 दिनांक 07.10.19 से प्राप्त राजकीय स्वीकृति व उपखण्ड अधिकारी/तहसीलदार, छीपाबडोद की अनुमति, उप वन संरक्षक बारां की सहमति एवं अधीक्षण अभियन्ता, जल संसाधन वृत्त, बारां की मांग के आधार पर अहमदी लघु सिंचाई परियोजना की नहरों के निर्माण में आने वाली 5.23 हेक्टर वानिकी भूमि के बदले निर्माकित सेट-अपार्ट राजस्व भूमि को राजस्थान भू-राजस्व भूमि आवंटन नियम, 1983 एवं भू-राजस्व अधिनियम 1958 की धारा 102 के तहत वन विभाग के नाम निःशुल्क आवंटित की जाती है।

क्र. सं.	तहसील	ग्राम	खसरा न०	कुल एकबा (बीघा बिस्वा में)	आवंटित एकबा (बीघा बिस्वा में)	किस्म
1.	छीपाबडोद	पोपल्या चौकी	68	7.00 बीघा 13 बिस्वा	7.00 बीघा 13 बिस्वा	मगरी वन विभाग के नाम सेट-अपार्ट
			61	1.00 बीघा 08 बिस्वा	1.00 बीघा 08 बिस्वा	
			62	13.00 बीघा 7 बिस्वा	12.00 बीघा 01 बिस्वा	
			120	08 बिस्वा	08 बिस्वा	
			121	11.00 बीघा 08 बिस्वा	11.00 बीघा 08 बिस्वा	
			कुल किता 5	कुल 33.00 बीघा 18 बिस्वा	कुल 32.00 बीघा 12 बिस्वा	

नियमानुसार राजस्व रिकार्ड में अमल दरामद किया जावे।

Sd/  
(इन्द्र सिंह राव)  
जिला कलक्टर  
बारां

क्रमांक- एफ-4(5)(26) राजस्व/2018/ 6250-57 दिनांक- 11 नवम्बर, 2019  
प्रतिनिधि-निम्न को सूचना एवं पालनार्थ प्रेषित है।

1. शासन उप सचिव, राजस्व (ग्रुप-3) विभाग, जयपुर।
2. उप वन संरक्षक, बारां।
3. प्रभाषी अधिकारी, जिला राजस्व सेवा अनुभाग, कलेक्टर, बारां।
4. अधीक्षण अभियन्ता, जल संसाधन वृत्त, बारां।
5. अधीक्षत्री अभियन्ता, जल संसाधन खण्ड तृतीय, बारां।
6. उपखण्ड अधिकारी, छीपाबडोद/किरानगंज।
7. तहसीलदार, छीपाबडोद, को भेजकर लेख है कि आवंटित भूमि का अमल-दरामद करें एवं संबंधित विभाग को दखल दिया जाकर दखलाने की एक प्रति इस कार्यालय को भिजवावे।
8. तहसीलदार, किरानगंज को नियमानुसार कार्यवाही हेतु।
9. रक्षित पत्रावली

(राजेन्द्र कुमार मीणा)  
अधिशाषी अभियन्ता  
जल संसाधन खण्ड तृतीय, बारां

जिला कलक्टर  
बारां

(बडे विवेकानन्द माणिकराव)  
उप वन संरक्षक  
बारां





## जमाबन्दी (प्रतिलिपि)

प्रपत्र पी-26 (सी)  
(देखिये नियम 153 ए)

ग्राम का नाम :- पीपल्याचोकी  
पटवार हल्का :- अमलावदाआली  
भू.अभि.नि. :- मोखमपुरा  
तहसील :- छिपाबड़ोद  
जिला :- बारों

अंतिम चीसला आधार संवत :- 2073-2076 जमाबंदी 2079 ( वर्ष 2022 ) से स्थायी  
भूमि धारक का नाम :- राज.सरकार  
क्षेत्रफल की ईकाई :- हैक्टेयर  
खाता संख्या नया :- 140  
खाता संख्या पुराना :- 138

काश्तकार का नाम:-

1. महकमा सरकारी जंगलात हिस्सा- पूर्ण संस्था के लिए अ.वि.व.- नामा.न.563,585,

खसरा संख्या	क्षेत्रफल	भूमि वर्गीकरण	कृषक द्वारा संदत्त लगान	सिंचाई के साधन	अन्तरण के क्रम में प्रमाणित नामान्तरकरण संख्या व दिनांक	टिप्पणी
1	33.3137	गै.मु.पहाड़	33.3137	0.00		स्वीकृत नामान्तरकरण : 700 17/10/2025आवंटन
10	9.5587	गै.मु.पहाड़	9.5587	0.00		स्वीकृत नामान्तरकरण : 702 10/12/2025आवंटन
11	16.1712	गै.मु.पहाड़	16.1712	0.00		
118	0.7284	मगरी	0.7284	0.00		
119	4.1197	मगरी	4.1197	0.00		
12	3.8850	गै.मु.पहाड़	3.8850	0.00		
120	11.0317	मगरी	11.0317	0.00		
121	11.1855	मगरी	11.1855	0.00		
13	0.8094	गै.मु.पहाड़	0.8094	0.00		
14	0.0405	गै.मु.रास्ता	0.0405	0.00		
15	0.8660	बजंड 3	0.8660	0.00		
17	0.2671	बजंड 3	0.2671	0.00		
18	0.0890	बजंड 3	0.0890	0.00		
19	0.1295	बजंड 3	0.1295	0.00		
2	0.3642	गै.मु.पहाड़	0.3642	0.00		
20	0.5018	बजंड	0.5018	1.46		
205	1.9506	मगरी	1.9506	0.00		
21	0.0647	बजंड 3	0.0647	0.00		
22	0.5908	बजंड 3	0.5908	0.00		
23	4.7267	बजंड 3	4.7267	0.00		
24	0.2914	बजंड 3	0.2914	0.00		
25	0.2023	गै.मु.रास्ता	0.2023	0.00		
26	0.3804	बजंड 3	0.3804	0.00		
27	0.1862	बजंड 3	0.1862	0.00		
28	0.8013	बजंड 3	0.8013	0.00		
287/56	0.1700	मगरी	0.1700	0.00		
29	1.1169	गै.मु.पाल	0.3075	0.00		
		बजंड 2	0.8094	0.00		
291/61	0.2104	मगरी	0.2104	0.00		
295/62	1.4326	मगरी	1.4326	0.00		
3	9.8824	गै.मु.पहाड़	9.8824	0.00		

CS

(बड़े विवेकानन्द माणिकराव)  
उप वन संरक्षक  
बारों



जमाबन्दी  
(प्रतिलिपि)

प्रपत्र पी-26 (सी)  
(देखिये नियम 153 ए)

ग्राम का नाम :- पीपल्याचोकी  
पटवार हल्का :- अमलावदाआली  
भू.अभि.नि. :- मोखमपुरा  
तहसील :- छिपाबड़ोद  
जिला :- बारों

अंतिम चौसला आधार संवत :- 2073-2076 जमाबन्दी 2079 ( वर्ष 2022 ) से स्थायी  
भूमि धारक का नाम :- राज, सरकार  
क्षेत्रफल की ईकाई :- हैक्टेयर  
खाता संख्या नया :- 140  
खाता संख्या पुराना :- 138

30	0.8175	गे.मु.पाल	0.8175	0.00
313/120	0.0486	मगरी	0.0486	0.00
314/121	1.8292	मगरी	1.8292	0.00
315/142	0.4937	गे.मु.रास्ता	0.4937	0.00
316/163	0.5261	गे.मु.रास्ता	0.5261	0.00
368/365	0.5180	मगरी	0.5180	0.00
4	11.2907	गे.मु.पहाड़	11.2907	0.00
49	0.3966	बजंड 3	0.3966	0.00
5	30.5375	गे.मु.पहाड़	30.5375	0.00
50	0.3318	गे.मु.रास्ता	0.3318	0.00
51	2.2662	मगरी	2.2662	0.00
52	0.5666	गे.मु.रास्ता	0.5666	0.00
53	3.7393	मगरी	3.7393	0.00
54	1.4731	मगरी	1.4731	0.00
55	21.5211	मगरी	21.5211	0.00
56	1.2383	मगरी	1.2383	0.00
57	0.1700	गे.मु.रास्ता	0.1700	0.00
58	3.6503	मगरी	3.6503	0.00
6	0.6799	गे.मु.रास्ता	0.6799	0.00
60	2.0477	मगरी	2.0477	0.00
61	3.6260	मगरी	3.6260	0.00
62	15.9689	मगरी	15.9689	0.00
63	9.2025	मगरी	9.2025	0.00
64	10.1333	मगरी	10.1333	0.00
65	3.3751	मगरी	3.3751	0.00
7	21.2217	गे.मु.पहाड़	21.2217	0.00
8	7.3005	गे.मु.पहाड़	7.3005	0.00
9	14.7629	गे.मु.पहाड़	14.7629	0.00
कुल खसरे - 58	284.8012		284.8012	1.4600

यह प्रपत्र केवल प्रार्थी की जानकारी के लिए है।

इसका उपयोग किसी भी न्यायालय में साक्षी के रूप में नहीं किया जा सकता है।

नकल जारी करने की तिथि :- 11-Dec-2025

NIC

CS  
(बड़े विवेकानन्द माणिकराव)  
उप वन संरक्षक  
बारों



Encl 17/01

FORM-1  
(for linear projects)

Government of Rajasthan  
Office of the District Collector Baran, Rajasthan

No: 4/2017

Dated: 10 May, 2017

**TO WHOM SO EVER IT MAY CONCERN**

In Compliance of the Ministry of Environment and Forests (MoEF) Government of India's letter No. 11-9/98-FC (pt) dated 3<sup>rd</sup> August 2009 wherein the MoEF issued guidelines on submission of evidences for having initiated and completed the process of settlement of rights under the scheduled Tribes and Other Traditional Forest Dwellers (Recognition of Forest Rights) Act, 2006 (FRA for short) on the forest land proposed to be diverted for non-forest purposes read with MoEF's letter dated 5<sup>th</sup> February 2013 wherein MoEF issued certain relaxation in respect of linear projects, it is certified that 5.2320 hectares of forest land proposed to be diverted in favour of Executive Engineer Water Resources Division III, Baran (name of user agency) for Right Main Canal and Minor of construction of Ahmadi Minor Irrigation Project in Baran district falls within jurisdiction of Gram Panchayat Bajarangarh in Tehsil Kishanganj.

It is Further certified that:

- (a) the complete process for identification and settlement of rights under the FRA has been carried out for the entire 5.2320 hectares of forest land proposed for diversion. A copy of records of all consultations and meetings of the Gram panchayat, Sub-Division Level Committee and the District Level Committee are enclosed as annexure- 1 to 3. The diversion of forest land for facilities managed by the Government as required under section, 3(2) of the FRA have been completed Gram Panchayat has given us consent to it,
- (b) The proposal does not involve recognized rights of primitive Tribal Groups and pro agricultural Communities.

Encl; As above

A/c Bhayush - III  
Copy to ~~xxx~~ Bhayush - III  
for Further action  
19/5

400  
19/5/17

Signature

*See*

(Dr. S.P. Singh)

President of District Level committees &  
District Collector, Baran

*[Signature]*  
(राजेन्द्र कुमार मीणा)  
अधिसायी अभियन्ता  
जल संसाधन वण्ड तृतीय, बारा

CS


*[Signature]*  
(बडे विवेकानन्द नाणिकराव)  
उप वन संरक्षक  
बारा


**जिला स्तरीय वनाधिकार समिति, बारां (राजस्थान)**


आज दिनांक 27.04.2017 को जिला स्तरीय वनाधिकार समिति, बारां की बैठक आहूत की गई जिसमें वन क्षेत्र में पढ़ने वाली सदस्यों जिनका अनुसूचित एवं अन्य परम्परागत वन निवासी (वन अधिकारों की मान्यता), अधिनियम 2008 एवं नियम 2008 एवं संशोधित नियम 2012 की धारा 3(2) के तहत अधिशासी अधिकार समिति, खण्ड शाहबाद के प्रस्ताव संख्या 22/2014, 14/2014, 24/2014 का दिनांक 24.11.2014 को भूमि प्रत्यावर्तन प्रस्ताव अनुमोदन किया गया था। प्रस्ताव अनुमोदित प्रस्तावों में वन भूमि का रकबा संशोधित होने से, ग्राम स्तरीय वनाधिकार समितियों व उपखण्ड स्तरीय वनाधिकार समिति, किशनगंज/शाहबाद से अनुमोदित होकर इस आशय का प्राप्त हुए है कि इन प्रस्तावित वन भूमियों के अधीन कोई अधिकार पत्र जारी नहीं हुआ है ना ही वर्तमान में कोई दावा लंबित है। निम्न तालिका पर बैठक में विचार किया गया।


ब्लॉक एवं-वर्गी का नाम	प्रत्यावर्तन हेतु प्रस्तावित भूमि का प्रयोजन	पूर्व में पारित प्रस्ताव		प्रस्तावित भूमि का विवरण	संशोधित प्रस्ताव हेतु संशोधित वनाधिकार समितियों की अनुमोदन दिनांक	संशोधित प्रस्ताव हेतु उपखण्ड स्तरीय वनाधिकार समितियों की अनुमोदन दिनांक
		प्रस्ताव सं०	दिनांक			
अधिशासी अभियंता, सार्वजनिक निर्माण विभाग खण्ड शाहबाद	गामली लक्ष्मीपुरा पटपडी सड़क	14/2014	24.11.2014	3.00 है०	1.14 है०	बादीपुरा (16.10.2015)
	बिंदी से रामपुर उपरेटी	22/2014	24.11.2014	2.50 है०	2.68 है०	बिंदी (26.01.2017)
	केदारकुई से मुहाल	24/2014	24.11.2014	7.00 है०	4.30 है०	गर्णेशपुरा (08.10.2015)

सी प्रकार बैठक में अधिशासी अभियंता, जन संसाधन खण्ड तृतीय, बारां से अहमदी लघु सिंचाई परियोजना चौथी नहर एवं माइनर हेतु ग्राम पंचायत, बजरंगगढ़ की स्थापित वन भूमि 5.23220 है० वन क्षेत्र के भूमि प्रत्यावर्तन प्रस्ताव धारा 3(2) के तहत ग्राम स्तरीय वनाधिकार समिति ग्राम पंचायत बजरंगगढ़ एवं उपखण्ड स्तरीय वनाधिकार समिति, किशनगंज से अनुमोदित होकर, इस आशय से प्राप्त हुये है कि उक्त वन भूमि के अधीन कोई अधिकार पत्र जारी नहीं हुए है ना ही वर्तमान में कोई दावा लंबित है तथा ग्राम पंचायत व उपखण्ड स्तरीय वनाधिकार समिति, किशनगंज को प्रावधानित वन भूमि प्रत्यावर्तन पर कोई आपत्ति नहीं है।

  
**राजेंद्र कुमार मीणा**  
 अधिशासी अभियंता  
 जन संसाधन खण्ड तृतीय, बारां

  
**अनिल कुमार**  
 सहायक अधिशासी अभियंता

  
**अनिल कुमार**  
 सहायक अधिशासी अभियंता

  
**अनिल कुमार**  
 सहायक अधिशासी अभियंता

(70/11-15)

क्र.सं.	द्वारा एवम्बी का नाम	प्रत्यावर्तन हेतु प्रस्तावित भूमि का प्रयोचन	उपखण्ड का नाम	ग्राम पंचायत अर्थात् वन भूमि ग्राम व ग्राम पंचायत		प्रस्तावित वन भूमि का कुल रकबा (हेक्टर में)		ग्राम स्तरीय वनाधिकार समितियों / ग्राम वन की दिनांक	उपखण्ड स्तरीय वनाधिकार समितियों में प्रस्ताव अनुमोदन दिनांक							
				ग्राम पंचायत	अहमदी	काम-नं०	रकबा									
1	अधिसापी अभियंता जन संसाधन सप्ल रूरीय बारां	अहमदी लघु सिंचाई परियोजना की दायी मुख्य नहर एवं माइनर हेतु	किशनगंज	अहमदी	ग्राम पंचायत बंजरगढ	308	0.2400	28.01.2017	08.02.2017							
						304	0.8120									
						303	0.1800									
						300	0.4200									
						301	0.6840									
						300	0.5700									
						283	0.1200									
												2.8280				
												558	0.9000			
												558	0.3600			
							1.2800									
							5.2320									

इन प्रस्तावों के अवलोकन व परीक्षण करने से पाया जाता है कि प्रस्तावित वन भूमि पर ग्राम स्तरीय वनाधिकार समितियों एवं उपखण्ड स्तरीय वनाधिकार समितियों के अनुसंधान अनुसार वन भूमियों के अधीन कोई अधिकार पत्र जारी नहीं हुआ है ना ही वर्तमान में कोई दावा लिखित है। अतः प्राक्धानों के अनुरूप पूर्व प्रस्तावों का संशोधन एवं अहमदी लघु सिंचाई परियोजना दायी नहर एवं माइनर के प्रत्यावर्तन प्रस्ताव का अनुमोदन किया जाता है। अतः निर्धारित कार्य-1(कार्य-1) में प्रमाण पत्र जारी किये जाने की अनुसंधान की जाती है।

*(Handwritten signature)*

*(Handwritten signature)*

*(Handwritten signature)*

(श्री) एस.पी. सिंह  
अध्यक्ष एवं जिला कलक्टर  
अध्यापक एवं बिला कलक्टर  
राज्य वनाधिकार समिति, बारां  
(सहायक सीमा)

(राजीव कपूर)  
उप-सहायक वनाधिकार  
नारायण  
(कृष्णपुरासी सीमा)

(अशोक प्रतापवानी)  
अतिरिक्त मुख्य कार्यकारी अधिकारी पदेन  
अतिरिक्त वनाधिकारी-भंडा जिला परिषद, बारां  
(सहायक सीमा)

(राजेश कुमार शीणा)  
अधिसापी अभियन्ता  
जल संसाधन उपखण्ड रूरीय, बारां

सदस्य, जिला स्तरीय वनाधिकार समिति, बारां

सदस्य, जिला स्तरीय वनाधिकार समिति, बारां

सदस्य, जिला स्तरीय वनाधिकार समिति, बारां

जल संसाधन उपखण्ड रूरीय, बारां

उप वन संरक्षक  
बारां

(40) 2-12

अहमदी लघु सिंचाई परियोजना की नहरों के निर्माण के अर्थात् योग्य वन भूमि का विवरण  
किसत : - बाग

क्र.सं	नाम खातेदार	खाता सं.		खसरा नं.	किसम भूमि	कुल रकबा		अर्थात् की जानी भूमी का रकबा	अधिक विवरण
		नया	पुराना			दीघा	विस्वा		

ग्राम अहमदी, ग्राम पंचायत बजरंगगढ़									
1	जंगलात	109	109	259	गे.मु. जंगल	77	0	0.2460	
2	जंगलात	109	109	258	गे.मु. जंगल	73	4	0.4980	
3	जंगलात	109	109	257	गे.मु. जंगल	56	10	0.4080	
					योग	206	14	1.1460	

ग्राम बजरंगगढ़, ग्राम पंचायत बजरंगगढ़									
4	जंगलात	139	128	306	गे.मु. जंगल	100	11	0.2400	
5	जंगलात	139	128	304	गे.मु. जंगल	56	5	0.6120	
6	जंगलात	139	128	303	गे.मु. जंगल	75	0	0.1800	
7	जंगलात	139	128	300	गे.मु. जंगल	94	6	0.4200	
8	जंगलात	139	128	301	गे.मु. जंगल	72	9	0.6840	
9	जंगलात	139	128	300	गे.मु. जंगल	94	6	0.5700	
10	जंगलात	139	128	283	गे.मु. रास्ते	5	0	0.1200	
					योग	496	37	2.5200	

ग्राम बजरंगगढ़, ग्राम पंचायत बजरंगगढ़									
11	जंगलात	266	98	558	गे.मु. जंगल	119	16	1.9680	
12	जंगलात	266	98	556	गे.मु. जंगल	8	10	0.5600	
					योग	125	34	1.2600	
					कुल योग :-	827	85	5.2220	

अधिशायी अभियन्ता,  
जल संसाधन खा. तृतीय बारा

अधिशायी (अधिशायी)  
जल संसाधन खा. तृतीय बारा

(बदे विक्रमानन्द शाहिकारव)  
उप वन संरक्षक  
बारा

(राजेन्द्र कुमार मीणा)  
अधिशायी अभियन्ता  
जल संसाधन खा. तृतीय बारा





# कार्यालय ग्राम पंचायत बजरंगगढ़

पंचायत समिति किशनगंज, जिला बारां ( राज. )

प्रेषक :-

**श्रीमती सन्तोष सहरिया**  
**सरपंच**

मो.9549257108, 8875643440

ग्राम पंचायत बजरंगगढ़, पंचायत समिति, किशनगंज

प्रेषित:-

श्रीमान ..... अधिशाषी ..... अभियन्ता .....

..... जल संसाधन खण्ड ..... तृतीय .....

..... (बारां) .....

क्रमांक 2016-17/SP-1

दिनांक 26-1-2017

विषय:- महत्ती लिचार्ज परीक्षा का नतीजा बताने का अनुरोध पत्र जारी करने के लिए।

प्रमाणित किया जाता है कि अधिका के रकम नं० 259, 258, 257 का रकबा 1.1460 हेक्टर, ग्राम महत्ती के रकम नम्बर 306, 304, 303, 300, 301, 283 का रकबा 2.8260 हेक्टर एवं ग्राम पंचांगगढ़ के रकम नम्बर 554, 556 का रकबा 1.2600 हेक्टर कुल रकबा 11 प्रमाणित बताने का रकबा 5.2320 हेक्टर दापीं रूप नहर एवं आडुनर की नतीजा पर ग्राम पंचायत द्वारा जिला तहसील का पत्र लिखी का जारी नहीं किया गया है। तथा नतीजा अधिनियम 2006 के तहत सधरेका, आदिवासी गठबंधन वाले व - लनगारे का डबल प्रमाणित बताने पर कोई पत्र जारी नहीं किया है। और ना ही बताना बताना है। का अनुरोध पत्र पत्र दिनांक 26-1-2017 की तारीख का प्रस्ताव संख्या 6 के आधार पर पंचायत द्वारा जारी किया जाता है।

*(Signature)*  
सचिव/पदेम सचिव  
ग्राम पंचायत बजरंगगढ़  
प.स. किशनगंज (बारां)

*(Signature)*  
सचिव  
ग्राम पंचायत बजरंगगढ़  
प.स. किशनगंज (बारां)

CS  
*(Signature)*  
(बडे विवेकानन्द माणिकराव)  
उप वन संरक्षक  
बारां

*(Signature)*  
(राजेन्द्र कुमार मीणा)  
अधिशाषी अभियन्ता  
जल संसाधन खण्ड तृतीय, बारां




<p>विद्यमान</p>	<p>विद्यमान</p>	<p>विद्यमान</p>	<p>विद्यमान</p>
<p>विद्यमान</p>	<p>विद्यमान</p>	<p>विद्यमान</p>	<p>विद्यमान</p>
<p>विद्यमान</p>	<p>विद्यमान</p>	<p>विद्यमान</p>	<p>विद्यमान</p>
<p>विद्यमान</p>	<p>विद्यमान</p>	<p>विद्यमान</p>	<p>विद्यमान</p>


(राजेन्द्र कुमार मीणा)  
अग्निशाही अभियन्ता  
जन संसाधन अण्ड तृतीय, बारा


(बने विवेकानन्द माणिकराव)  
उप वन संरक्षक  
भारत


Annexure- V

आज दिनांक 26.01.2017 को ग्राम सभा का आयोजन किया गया जिसमें वन क्षेत्र में आने वाली अहमदी लघु सिंचाई परियोजना की दांभी मुख्य नहर व माइनर में जो वन विभाग से गुजर रही है, वर्तमान में इसकी आवश्यकता के लिए नहर, माइनर बनाना प्रस्तावित है। अतः सर्व सम्मति से नहर, माइनर के निर्माण में किसी भी सदस्य को वन क्षेत्र में 50 प्रतिशत से अधिक सदस्यों द्वारा उपस्थिति दर्ज कराई गई।

  
सरवाग  
कार्यपालक/अध्यक्ष/सभापति  
पं.श.किशनगंज (बारा)

  
आय संयक/सदस्य सचिव  
राजेश्वर कुमार मिश्रा  
पं.श.किशनगंज (बारा)

CS  
  
(बडे विवेकानन्द मा...)  
उप वन संरक्षक  
बारा

  
(राजेश्वर कुमार मिश्रा)  
अधिशासी अभियन्ता  
जल संसाधन एवं वृतीय, बारा



क कुल 221...  
इस पर पुलिस ने मो...  
मालिक मिश्रीजी निवासी...  
री (42) पत्नी कल्प...  
र मीके पर मौजूद एम्पी...  
ग, गरोड हल नई आबादी...  
ववासी असलम (28)...  
को गिरफ्तार कर लिया।  
नाफ नकली बरौसी रखने

नकली नोट मिले है। यह राशि...  
25 हजार रूपए में इन लोगों ने...  
खरीदी थी। यह राशि किसरी...  
खरीदी और वहां से खरीदी...  
इसको लेकर जांच की जा रही है।  
- चिरंजीवाल मीणा,  
एएसपी, झालावाड़

बस दुरांतिका म 24 लोगो को...  
हो गई थी। हादसे में बड़े मुश्किल से...  
केवल 5 की जान बच पाई थी। इस...  
हादसे के बाद मेज नदी की संकरी...  
पुलिया चर्चा में आई थी। तब हादसे...  
को लेकर मौजूदा पुलिया के ढांचे को...  
भी कारण माना था।

चौड़ी है। नया हाईलेवल ब्रिज बनने...  
बाद नदी उफानने से आवागमन प्रभावित...  
नहीं होगा। पुल निर्माण के दौरान बनाई...  
गई डिटेल् प्रोजेक्ट रिपोर्ट में नदी की...  
बाढ़ के दौरान आने वाले पानी का...  
उच्चतम स्कोर को ध्यान में रखा गया है।

**क प्रयास में बस सड़क से उतरी**  
आ गई। उसको बचाने के लिए...  
स्टीयरिंग घुमाया तो दूसरी साइड...  
र महिला आ रही थी। ड्राइवर...  
ने फिर गाड़ी को घुमाया। इस पर...  
स अनियंत्रित होकर सड़क से...  
तीचे उतर गई। गनीमत रही बस...  
में बैठी सवारियों के चोट नहीं...  
प्राई। बाद में यात्रियों ने धक्का...  
स को सड़क पर किया। इसके...  
बाद बस खाना हो गई।

**स्वस्थ अभियांत्रिकी विभाग, क्षेत्र-द्वितीय, जोधपुर**  
il: ace2jodhpur@gmail.com  
दिनांक: 06.01.2023

**IB) संख्या 97/2022-23**  
वर्ष और वित्तीय नियम के पार्ट-4 नियम 334 (ए) (iii) के तहत रु...  
विभाग में पंजीकृत एवं इससे अधिक लागत की निविदाओं हेतु जन स्वास्थ्य...  
माध्य एवं केन्द्र/ राज्य सरकार के अधिकृत विभागों/ संगठनों, केन्द्रिय लोक...  
पंजीकृत संवेदकों से पूर्ण धरोहर राशि के साथ ई-टेंडरिंग प्रक्रिया द्वारा निम्न

धरोहर राशि 2 शत (लाखों में)	बिड शुल्क (रुपये)	ई-प्रक्रिया शुल्क	कार्य पूर्ण करने की अवधि
62.56	25000/-	1000/-	12 माह

09.01.2023  
16.01.2023 को 02.00 पी.एम.  
13.02.2023 को 6.00 पी.एम.  
14.02.2023 को 2.00 पी.एम.

g: sppp.raj.nic.in व www.eproc.rajasthan.gov.in पर देखा  
अभियंता, जन स्वास्थ्य अभियांत्रिकी विभाग, क्षेत्र द्वितीय, जोधपुर

**-10**  
**(7) देखिए)**

**गर पालिका, सीकरी (भरतपुर)**  
दिनांक: 30.01.2023

**सूचना**

प्रोहस्ताक्षरी की जानकारी में यह लाया गया है कि निम्न...  
सीकरी तहसील सीकरी जिला भरतपुर में स्थित भूमि...  
लावाधि से गैर-कृषिक प्रयोजनों के लिए उपयोग किया...  
के भाग में आपके अधिकार/हित राजस्थान भू-राजस्व...  
के अधीन पर्यवसित किये जाने के दायी है।

कि इस सूचना की प्राप्ति की तारीख से 7 दिवस के...  
नय में पुख्ता दस्तावेजों के साथ उपस्थित होकर कारण...  
हेतु को पर्यवसित कर दिया जाये और इसलिए क्यों न...  
हत किया जा सके।

खसरा संख्या
94, 1095, 1102, 1106, 1107, 1108, 1109, 18, 1118/1242, 1119, 1120, 1120/1240, 25
, 40, 41, 42, 43, 51
62, 1263, 1264, 1265, 1268, 1269, 70, 1271, 1272, 1273, 1274
54, 1255, 1256, 1257, 1258, 1259, 60, 1261
41, 1242, 1243, 1250, 1251, 1252, 53
28, 1229, 1230, 1231, 1240
, 44/1, 45, 46, 47, 48, 49, 113, 114, 5, 116, 117, 118, 124, 128, 129

(वर्ष) के ..... (मास)..... (दिन) को  
(नगरी लाल मीणा)  
अधिकृत अधिकारी एवं अधिशाषी अधिकारी  
नगर पालिका सीकरी (भरतपुर)

**भारत सरकार**  
**GOVERNMENT OF INDIA**  
**पर्यावरण, वन एवं जलवायु परिवर्तन मंत्रालय**  
**MINISTRY OF ENVIRONMENT, FOREST & CLIMATE CHANGE**  
एकीकृत क्षेत्रीय कार्यालय, जयपुर / Integrated Regional Office, Jaipur  
ए 218 & बी 216 "अरण्य भवन", झालाना संस्थानिक क्षेत्र, जयपुर-302004  
A-218 & B-216, "ARANYA BHAWAN", Jhalana Institutional Area, Jaipur-302004  
दूरभाष/Tel No.: 0141-2713858, 2713786, Email: iro.jaipur-mefcc@gov.in  
दिनांक: 22nd December, 2022

सेवा में,  
शासन सचिव (वन),  
सिविल सचिवालय, राजस्थान शासन,  
जयपुर, राजस्थान।  
**(Online Proposal No: FP/RJ/IRRIG/23175/2016)**

**विषय: Diversion of 5.232 ha forest land in favour of Water Resource Department of Rajasthan for right main canal and minor of Ahamdi Minor Irrigation Project.**  
सन्दर्भ: शासन सचिव, राजस्थान का पत्रांक-प. 1(24) वन/2020, जयपुर, दिनांक: 08.05.2020.

महोदय,  
उपरोक्त विषयक संदर्भित पत्र का आशय ग्रहण करने का कष्ट करें जिसके द्वारा प्रशस्त प्रकरण में वन (संरक्षण) अधिनियम, 1980 की धारा (2) के अन्तर्गत भारत सरकार की स्वीकृति मांगी गयी थी।

प्रकरण के परीक्षणोपरान्त और आर.ई.सी. की सप्तम बैठक दिनांक 20.12.2022 में निर्णय के आधार पर केन्द्र सरकार उपरोक्त विषयकित परियोजना हेतु 5.232 है. वनभूमि के प्रत्यावर्तन एवं 42 वृक्षों के पातन की सैद्धान्तिक स्वीकृति (In-principle/ Stage-I Approval) निम्नलिखित शर्तों पर प्रदान करती है:-

**A: Conditions which needs to be complied prior to handing over of forest land by the State Forest Department:**

- The cost of compensatory afforestation at the prevailing wage rates as per compensatory afforestation scheme and the cost of survey, demarcation and erection of permanent pillars if required on the CA land shall be deposited in advance with the Forest Department by the project authority. The CA will be maintained for 10 years. The scheme may include appropriate provision for anticipated cost increase for works scheduled for subsequent years.
- The State Government shall charge the Net Present Value (NPV) for the 5.232 ha forest area to be diverted under this proposal from the User Agency as per the orders of the Hon'ble Supreme Court of India dated 30/10/2002, 01/08/2003, 28/03/2008, 24/04/2008 and 09/05/2008 in IA No. 566 in WP (C) No. 202/1995 and as per the guidelines issued by the Ministry vide letters No. S-1/1998-FC (Pt.II) dated 18/09/2003, as well as letter No. S-2/2006 - FC dated 03/10/2006 and 5-3/2007-FC dated 05/02/2009 and revision of NPV vide Ministry letter No. S-3/2011-FC(Vbl-1) dated 06.01.2022 in this regard.
- The non-forest land proposed for CA shall be transferred and mutated in the name of Forest Department and notified as RF/PF prior to Final/Stage-II approval. A copy of the original notification declaring the non-forest land under Section 4 or Section 29 of the Indian Forest Act, 1927, or under the relevant section of the State Forest Act as the case may be, will be submitted by the State Government prior to Stage-II approval.
- Additional amount of the NPV of the diverted forest land, if any, becoming due after finalization of the same by the Hon'ble Supreme Court of India on receipt of the report from the Expert Committee shall be charged by the State Government and the User Agency. The User Agency shall furnish an undertaking to this effect.
- The complete compliance of the FRA, 2006 shall be ensured by way of prescribed certificate from the concerned District Collector.
- The boundary of the diverted forest land shall be suitably demarcated on ground at the project cost, as per the direction of concerned Divisional Forest Officer.
- The KML file of the area to be diverted and the CA areas shall be uploaded on the e-Green watch portal with all requisite details, before issuing working permission towards linear projects or submitting compliance report for seeking Final/Stage-II approval, as the case may be.
- All the funds received from the user agency under the project shall be transferred/ deposited to CAMPA fund only through e-portal.

**B: Conditions which needs to be strictly complied on field after handing over of forest land to the User Agency by the State Forest Department but the compliance in form of undertaking shall be submitted prior to Final/Stage-II approval:**

- Legal status of the forest land shall remain unchanged.
- Forest land will be handed over to the User Agency only after required non-forest land for the project is handed over to the User Agency.
- Compensatory afforestation shall be taken up by the Forest Department over 5.232 ha non-forest land (Area-1.228 ha, Khasra No. Piplya/56, Village- Piplya, Tehsil- Chipabarod, District- Baran, Area- 3.433 ha, Khasra No. Piplya/62, 120 & 121, Village- Piplya, Tehsil- Chipabarod, District- Baran, Area- 0.571 ha, Khasra No. Piplya/61 & 62, Village- Piplya, Tehsil- Chipabarod, District- Baran) in the State of Rajasthan at the cost of the user agency. As far as possible, a mixture of local indigenous species shall be planted and monoculture of any species may be avoided.
- User agency shall restrict the felling of trees to 42 trees/minimum numbers in the diverted forest land and the trees shall be felled under the strict supervision of the State Forest Department and cost of felling of trees shall be deposited by the User Agency with the State Forest Department.
- No damage to the flora and fauna of the adjoining area shall be caused.
- The layout plan of the proposal shall not be changed without prior approval of Central Government.
- No labour camp shall be established on the forest land.
- Sufficient firewood, preferably the alternate fuel, shall be provided by the User Agency to the labourer after purchasing the same from the State Forest Department or the Forest Development Corporation or any other legal source of alternate fuel.
- The boundary of the diverted forest land shall be suitably demarcated on ground at the project cost, as per the directions of the concerned Divisional Forest Officer.
- No additional or new path will be constructed inside the forest area for transportation of construction materials for execution of the project work.
- The period of diversion under this approval shall be co-terminus with the period of lease to be granted in favour of the user agency or the project life, whichever is less.
- The forest land shall not be used for any purpose other than that specified in the project proposal.
- The forest land proposed to be diverted shall under no circumstances be transferred to any other agencies, department or person without prior approval of Govt. of India.
- The User Agency shall submit the annual self-compliance report in respect of the above stated conditions to the State Government and Integrated Regional Office, Jaipur by the end of March every year.
- The User Agency shall comply with all the provisions of the all Acts, Rules Regulations, Guidelines, Hon'ble Court Order (s) and NGT Order (s) pertaining to this project. it any, for the time being in force, as applicable to the project.
- Violation of any of these conditions will amount to violation of Forest (Conservation) Act, 1980 and action would be taken as per the MoEF&CC Guideline F. No. 11-42/2017-FC dt 29/01/2018.
- Any other condition that the Ministry of Environment, Forests & Climate Change may stipulate from time to time in the interest of conservation, protection and development of forests & wildlife.
- The compliance report shall be uploaded on e-portal (<https://parivesh.nic.in/>).

**Specific Condition:**

- The canal pipeline should be constructed/laid underground and should be laid one meter below the ground.
- The non-forest land provided for CA shall be properly fenced at the cost of the User Agency. After receipt of compliance report on fulfillment of all of the above conditions from the State Government, proposal will be considered for Final/Stage-II approval under Section-2 of the Forest (Conservation) Act, 1980. The User Agency shall take up the work as per the guidelines in force and after ensuring that all necessary clearances for the entire stretch are in place. Working permission, if any issued shall be intimated to IRO, Jaipur. Transfer of forest land shall not be effected till Final/Stage-II approval is granted by the Central Government in this regard. Further, it may also be noted that this in-principle / Stage-I approval shall be valid for a period of 5 years from the date of issue of this letter. In the event of non-compliance of the above conditions, this In-principle approval shall be revoked after five (05) years.

भवदीय  
(श्रवण कुमार वर्मा)  
उप महानिरीक्षक/क्षेत्रीय अधिकारी

डीआईपीआर/सी/1745/2023