

झारखण्ड सरकार
वन, पर्यावरण एवं जलवायु परिवर्तन विभाग

पत्र संख्या-वन भूमि-37/2022- 1128

व०प०, राँची, दिनांक- 24/03/2025

प्रेषक,

जलज कुमार,
विशेष कार्य पदाधिकारी।

सेवा में,

सहायक वन महानिरीक्षक,
भारत सरकार,
पर्यावरण, वन एवं जलवायु परिवर्तन मंत्रालय,
इन्दिरा पर्यावरण भवन, अलीगंज, जोरबाग रोड,
नई दिल्ली-110003.

By email
To upload on
Parivesh

विषय :- सी०सी०एल० द्वारा चन्द्रगुप्त खुली खदान कोल परियोजना हेतु 699.38 हे० (चतरा दक्षिणी वन प्रमंडल अंतर्गत 400.96 हे० एवं हजारीबाग पश्चिमी वन प्रमंडल अंतर्गत 298.42 हे०) वनभूमि अपयोजन के प्रस्ताव (संख्या- FP/JH/MIN/140599/2021) के संबंध में।

प्रसंग :- भवदीय पत्र संख्या-8-24/2023-FC दिनांक-27.05.2024


महाशय,

निदेशानुसार उपर्युक्त विषयक प्रासंगिक पत्र के आलोक में प्रधान मुख्य वन संरक्षक-सह-कार्यकारी निदेशक, बंजर भूमि विकास बोर्ड, झारखण्ड, राँची के पत्रांक-215 दिनांक-07.03.2025 एवं पत्रांक-247 दिनांक-18.03.2025 से प्राप्त स्टेज-I की शर्तों का अनुपालन प्रतिवेदन की छायाप्रति (अनुलग्नक सहित) संलग्न है।

अनुरोध है कि विषयक प्रस्ताव पर अग्रत्तर कार्रवाई करने की कृपा की जाय।

अनु०-यथोक्त।

विश्वासभाजन



(जलज कुमार)

विशेष कार्य पदाधिकारी।

ज्ञापांक-वन भूमि-37/2022- 1128

व०प०, राँची, दिनांक- 24/03/2025

प्रतिलिपि-उप वन महानिदेशक (केन्द्रीय), भारत सरकार, पर्यावरण, वन एवं जलवायु परिवर्तन मंत्रालय, क्षेत्रीय कार्यालय, द्वितीय तल, झारखण्ड राज्य आवास बोर्ड, मुख्यालय, हरमू चौक, राँची-834002 को अनुलग्नक के साथ सूचनार्थ एवं आवश्यक कार्रवाई हेतु प्रेषित।
अनु०-यथोक्त।



(जलज कुमार)

विशेष कार्य पदाधिकारी।

ज्ञापांक-वन भूमि-37/2022- 1128

व०प०, राँची, दिनांक- 24/03/2025

प्रतिलिपि-प्रधान मुख्य वन संरक्षक, झारखण्ड, राँची/प्रधान मुख्य वन संरक्षक-सह-कार्यकारी निदेशक, बंजर भूमि विकास बोर्ड, झारखण्ड, राँची/मुख्य महाप्रबंधक (खनन)/परियोजना पदाधिकारी, चन्द्रगुप्त खुली खदान परियोजना, सी०सी०एल०, जिला परिषद् बंगला, टंडवा, चतरा, झारखण्ड-825321 को सूचनार्थ एवं आवश्यक कार्रवाई हेतु प्रेषित।


(जलज कुमार)

विशेष कार्य पदाधिकारी।

o/c



कार्यालय : प्रधान मुख्य वन संरक्षक-सह-कार्यकारी निदेशक,
बंजर भूमि विकास बोर्ड, झारखंड, राँची।

वन भवन, झारखंड, राँची, झारखंड, पिन-834002, Email : pccfednodal@gov.in

पत्रांक :- 215

दिनांक :- 07/03/2025

सेवा में,

सचिव,
वन, पर्यावरण एवं जलवायु परिवर्तन विभाग,
झारखंड सरकार, राँची।

विषय :-

सी0सी0एल0 द्वारा चन्द्रगुप्त खुली खदान कोल परियोजना हेतु 699.38 हे0 (चतरा दक्षिणी वन प्रमंडल अन्तर्गत- 400.96 हे0 एवं हजारीबाग पश्चिमी वन प्रमंडल अन्तर्गत-298.42 हे0) वन भूमि अपयोजन प्रस्ताव (FP/JH/MIN/140599/2021) के संबंध में।

प्रसंग :-

1. भारत सरकार, पर्यावरण, वन एवं जलवायु परिवर्तन मंत्रालय, नई दिल्ली का पत्रांक F.No.- 8-24/2023-FC दिनांक 27.05.2024
2. क्षेत्रीय मुख्य वन संरक्षक, हजारीबाग का पत्रांक 246 दिनांक 17.02.2025

महाशय,

उपर्युक्त विषयक संदर्भ में सूचित करना है कि भारत सरकार, पर्यावरण, वन एवं जलवायु परिवर्तन मंत्रालय, नई दिल्ली के प्रासंगिक पत्र-1 द्वारा सी0सी0एल0 के चन्द्रगुप्त खुली खदान कोल परियोजना हेतु 699.38 हे0 (चतरा दक्षिणी वन प्रमंडल अन्तर्गत-400.96 हे0 एवं हजारीबाग पश्चिमी वन प्रमंडल अन्तर्गत-298.42 हे0) वन भूमि अपयोजन प्रस्ताव में कुल 30 शर्तों के साथ सैद्धांतिक स्वीकृति (स्टेज-I) प्रदान की गई है, जिसका बिन्दुवार अनुपालन प्रतिवेदन क्षेत्रीय मुख्य वन संरक्षक, हजारीबाग के पत्रांक 246 दिनांक 17.02.2025 (छायाप्रति संलग्न) द्वारा मंतव्य सहित इस कार्यालय को प्राप्त हुआ है।

क्षेत्रीय मुख्य वन संरक्षक, हजारीबाग के प्रतिवेदनानुसार परियोजना के स्टेज-I का अनुपालन की स्थिति निम्नवत् प्रतिवेदित है :-

SL No	Stage- I Conditions	Compliance																					
1	Legal status of the diverted forest land shall remain unchanged;	Chandragupt OCP undertakes that Legal status of the diverted forest land shall remain unchanged. Undertaking in this regard is attached as Annexure-1.																					
2	Compensatory Afforestation																						
i.	The User agency shall provide suitable non-forest land, equivalent to the forest land proposed to be diverted for the purpose of compensatory afforestation. The said land shall be transferred and mutated in the name of the forest department and notified as protected forest under the provisions of Indian forest Act, 1927 or the State specific laws;	DFO Hazaribagh West Division & DFO Chatra South Division have submitted that as per the latest guidelines issued by MoEF&CC on dt 17.12.2024 (copy enclosed as Annexure -2) The cost of compensatory afforestation (CA) over an area of 1398.76 ha. has been deposited and transferred by the user agency to JHARKHAND CAMPA a/c. As detailed below:-																					
	The non-forest land identified for raising Compensatory Afforestation shall be demarcated by concrete pillars of suitable size and handed over, free from all encumbrances to the State Forest Department before the final/stage-II approval.	<table><tr><th>Name of Division</th><th>CA Area</th><th>UTR No.</th><th>Date</th><th>Amount</th></tr><tr><td>Hazaribagh West</td><td>488.06</td><td rowspan="3">ICICR4 202501 270000 1515</td><td rowspan="3">27. 01. 2025</td><td>545152566.00</td></tr><tr><td>Chatra South</td><td>702.29</td><td>821067915.00</td></tr><tr><td>Chatra North</td><td>209</td><td>277398900.00</td></tr><tr><td colspan="4">Total</td><td>1643619381.00</td></tr></table>	Name of Division	CA Area	UTR No.	Date	Amount	Hazaribagh West	488.06	ICICR4 202501 270000 1515	27. 01. 2025	545152566.00	Chatra South	702.29	821067915.00	Chatra North	209	277398900.00	Total				1643619381.00
Name of Division	CA Area	UTR No.	Date	Amount																			
Hazaribagh West	488.06	ICICR4 202501 270000 1515	27. 01. 2025	545152566.00																			
Chatra South	702.29			821067915.00																			
Chatra North	209			277398900.00																			
Total				1643619381.00																			

It is to further mention that, Double Degraded

It is to further mention that, Double Degraded

SL No	Stage- I Conditions	Compliance														
iii.	The cost of compensatory afforestation at the prevailing wage rates as per compensatory afforestation scheme and the cost of survey, demarcation and erection of permanent pillars, if required on the CA land, shall be deposited in advance with the Forest Department by the user agency. The CA will be maintained for 10 years. The scheme may include afforestation of indigenous species with appropriate provision for anticipated cost increase for works scheduled for subsequent years The work of compensatory afforestation shall start within two years of issue of order of diversion of forest land;	<p>Forest Land (DDFL) for CA purpose in respect of Chandragupt OCP has already been submitted and accepted by IRO, Ranchi, and Advisory Committee of MoEF&CC, Delhi. Copy of Site Inspection Report (SIR) by IRO, MoEF&CC Ranchi dated 08.02.2024 is attached as ANNEXURE-3.</p> <p>Copy of payment certificate and demand note issued by concerned office is attached as Annexure-4 and 5.</p> <p>Duly signed Levies format is attached for kind reference as Annexure 22</p> <p>Further User Agency has also submitted Undertaking to pay the deficit amount, if any, in respect of Compensatory Afforestation from the money already realized as Annexure-6.</p>														
3	Net Present Value:															
(I)	The User Agency shall transfer the funds towards the cost of Net Present Value (NPV) of the forest land being diverted under this proposal in accordance with the MoEF&CC's guidelines dated 6.01.2022 read with guidelines dated 19.01.2022.	<p>DFO Hazaribagh West Division & DFO Chatra South have submitted that Payment of Rs. 110,26,30,000/- has been made in "Ad-hoc CAMPA" vide UTR No. ICICR42024121100000899 dt 11.12.2024.</p> <p>Out of this, Rs 85,92,51,274/- is for NPV. Payment has been made in accordance with the demand issued by concerned division. Details are as under:</p> <table><tr><th>Name of Division</th><th>UTR No.</th><th>Date</th><th>NPV Amount</th></tr><tr><td>Hazaribagh West</td><td rowspan="2">ICICR42024121100000899</td><td rowspan="2">12.12. 2024</td><td>366635828.00</td></tr><tr><td>Chatra South</td><td>492615446.40</td></tr><tr><td colspan="3">Total:-</td><td>859251274.00</td></tr></table> <p>Copy of demand notes issued by concerned Division (Hazaribagh West & Chatra South), acceptance by ED Nodal, GoJ, Challan & bank certificate are attached as Annexure-7& Annexure-8.</p> <p>Duly signed Levies format is attached for kind reference as Annexure 22.</p>	Name of Division	UTR No.	Date	NPV Amount	Hazaribagh West	ICICR42024121100000899	12.12. 2024	366635828.00	Chatra South	492615446.40	Total:-			859251274.00
Name of Division	UTR No.	Date	NPV Amount													
Hazaribagh West	ICICR42024121100000899	12.12. 2024	366635828.00													
Chatra South			492615446.40													
Total:-			859251274.00													
(ii)	At the time of payment of the Net Present Value (NPV) at the present rate, the user agency shall furnish an undertaking to pay the additional amount of NPV, if so determined, as per the final decision of the Hon'ble Supreme Court of India;	The user agency has submitted an undertaking regarding this condition as Annexure-9.														
4	A Site-Specific Wildlife Conservation plan duly approved by CWLW shall be prepared and same shall be implemented at the cost of user agency;	<p>Complied:</p> <p>DFO Hazaribagh West Division & DFO Chatra South have submitted that Payment of Rs. 110,26,30,000/- has been made in CAMPA vide UTR No. ICICR42024121100000899 dt 11.12.2024.</p> <p>Out of this, payment of Rs 19,47,00,340/ (Nineteen Crores Forty Seven Lacs Three hundred and Forty Rupees Only) for indicative cost for WLMP has been made in accordance with the MoEF&CC guideline dtd 17.06.2022 (2% of the Project Cost). Annexure-10 & Annexure-11.</p> <p>Further User Agency has also submitted to pay</p>														

SL No	Stage- I Conditions	Compliance														
		<p>the deficit amount if any in respect of WLMP at the time of Stage-II Compliance. The detailed Wildlife Management Plan has been prepared and the same is under process of final approval.</p> <p>User Agency has submitted that Undertaking in this regard is attached as Annexure-12.</p> <p>User Agency has also submitted Levies format as Annexure 22.</p>														
5	To mitigate the impact on water of Barki River and other rivulets/nalas, a Catchment area treatment (CAT) plan shall be prepared and implemented at the cost of the user agency.	<p>DFO Hazaribagh West Division & DFO Chatra South have submitted that the Catchment Area Treatment Plan of Chandragupt OCP has been approved by PCCF/HoFF, GoJ vide Office order No.172 dated 28.11.2024.</p> <p>The copy of approval is enclosed as Annexure-13.</p> <p>Payment of Rs. 219,42,90,381/- has been made in "Ad-hoc CAMPA" vide UTR No.ICICR42025012700001515 dt 27.01.2025.</p> <p>Out of this, Rs 48,05,92000/- is for CAT plan. Payment has been made by user agency in accordance with the approved plan and demand issued by DFO Chatra South & DFO Hazaribagh West Divisions. Payment of details are given below:-</p> <table><tr><th>Name of Division</th><th>UTR No.</th><th>Date</th><th>NPV Amount</th></tr><tr><td>Hazaribagh West</td><td rowspan="2">ICICR42025012700001515</td><td rowspan="2">27.01.2025</td><td>109866000.00</td></tr><tr><td>Chatra South</td><td>370726000.00</td></tr><tr><td colspan="3">Total:-</td><td>480592000.00</td></tr></table> <p>Challan & bank certificate are attached as Annexure-14 & Annexure-15.</p> <p>Duly signed Levies format is attached as Annexure-22.</p>	Name of Division	UTR No.	Date	NPV Amount	Hazaribagh West	ICICR42025012700001515	27.01.2025	109866000.00	Chatra South	370726000.00	Total:-			480592000.00
Name of Division	UTR No.	Date	NPV Amount													
Hazaribagh West	ICICR42025012700001515	27.01.2025	109866000.00													
Chatra South			370726000.00													
Total:-			480592000.00													
6	Top Soil Management Plan as recommended by the State shall be prepared and implemented at the cost of the user agency.	<p>DFO Hazaribagh West Division & DFO Chatra South have submitted that the top Soil Management plan prepared by CMPDIL. Copy is enclosed as Annexure-16.</p> <p>User Agency has submitted that Undertaking in this regard is attached as Annexure-17.</p>														
7	No mining shall be carried within 60 mtrs from the HFL of the Barki River, and green belts as per norms shall be maintained around the other water bodies;	User Agency has submitted an Undertaking in this regard is attached as Annexure-18.														
8	The State has intimated that the diversion of Chotki river has been recommended by the Chief Engineer (Water Resources Department). In this regard the copy of approval of the same by the competent authority shall be submitted.	<p>Conservator of forest Hazaribagh Territorial Circle & Conservator of forest Chatra Territorial Circle have agreed with the recommendation vide letter no 131 dated 04.02.2025 of Chief Engineer Water Resource Department Hazaribagh, for diversion of Chotki Nallah.</p> <p>The user agency has also submitted an undertaking regarding this condition as Annexure-20 A & 20 B.</p>														
9	The State will also prepare a human-elephant conflict mitigation plan which will be funded by the User Agency and will take necessary	<p>Complied:</p> <p>DFO Hazaribagh West Division & DFO Chatra South have submitted that the User agency prepared</p>														

208

SL No	Stage- I Conditions	Compliance
	measure to mitigate drivers of negative human-elephant conflicts and paying timely compensations and ex-gratia;	SSWLCP wherein, a chapter has been incorporated for mitigation of Human-Elephant Conflicts. The detailed Wildlife Management Plan has been prepared and the same is under process of final approval. As per GoI guideline dated 17.06.2022, 2% of the Project Cost has been deposited by the User Agency also attached as Annexure – 8&9 Further User Agency has submitted an undertaking regarding this condition as Annexure-21. User Agency has also submitted Levies format as Annexure – 22.
10	The State Government shall upload the KML files of the area under diversion and the accepted area for raising compensatory afforestation in the e-green watch portal of FSI, before handing over forest land to the user agency;	DFO Hazaribagh West Division & DFO Chatra South have submitted that the KML files of the area under diversion and the accepted area for raising compensatory afforestation shall be uploaded on the e-green watch portal of FSI, before handing over forest land to the user agency;
11	All the funds received from the user agency under the project shall be transferred/deposited in CAMPA account only through e-portal (https://parivesh.nic.in/). Amount deposited through other mode will not be accepted as compliance of the Stage-I clearance;	The user agency has submitted Levies CAMPA format as Annexure-22
12	Following activities, as per approved plan / schemes, shall be undertaken in the lease area by the User Agency under the supervision of the State Forest Department. Approved scheme/plan shall be submitted to the Ministry along with compliance of Stage-I approval:	DFO Hazaribagh West Division & DFO Chatra South have submitted that the report of Top Soil Management Plan and Undertaking in this regard has been enclosed by user agency as Annexure-23 & 24.
i.	Mitigative measures to minimize soil erosion and choking of stream shall be implemented within a period of three year with effect from the issue of Stage II clearance in accordance with the approved Plan in consultation with the State Forest Department;	User Agency submitted that an undertaking in this regard is attached as Annexure-24(i).
ii	Planting of adequate drought hardy plant species and sowing of seeds, in the appropriate area within the mining lease to arrest soil erosion in accordance with the approved scheme;	User Agency submitted that an undertaking in this regard is attached as Annexure-24(ii).
iii	Construction of check dams, retention /toe walls to arrest sliding down of the excavated material along the contour in accordance with the approved scheme;	User Agency submitted that an undertaking in this regard is attached as Annexure-24(iii).
iv	Stabilize the overburden dumps by appropriate grading/benching, in accordance with the approved scheme, so as to ensure that angles of repose at any given place is less than 28° and	User Agency submitted that an undertaking in this regard is attached as Annexure-24(iv).

SL No	Stage- I Conditions	Compliance
v	No damage shall be caused to the top-soil and the user agency will follow the top soil management plan.	User Agency submitted that an undertaking in this regard is attached as Annexure-24(v).
12	User agency either himself or through the State Forest Department shall undertake gap planting and soil & moisture conservation activities to restock and rejuvenate the degraded open forests (having crown density less than 0.40), if any, located in the area within 100 meter from outer perimeter of the mining lease. The plan for plantation and SMC activities will be prepared and submitted to MoEF&CC before Stage-II Clearance;	DFO Hazaribagh West Division & DFO Chatra South have submitted that the as per MoEF& CC guidelines dated 7 th June 2022, the user agency has deposited (0.5 % of project cost) i.e Rs 4,86,75,085/- (Four Crores Eighty Six Lacs Seventy Five Thousand and Eighty Five Rupees Only) against Demand Note issued by this office in CAMPA account. vide UTR no ICICR22024111106162260 dated 11.12.2024. Demand note and Payment Proof enclosed as Annexure-25 & 26. An undertaking to deposit the deficit amount along with Stage-II compliance has been submitted by the User Agency in this regard and is attached as Annexure-27.
13	Safety Zone Management: Following activities, at project cost, shall be undertaken by the user agency for the management of safety zone as per relevant guidelines issued by the Ministry's guidelines:	
i.	User agency shall ensure demarcation of safety zone (7.5 meter strip all along the inner boundary of the mining lease area), and its fencing, protection and regeneration by erecting adequate number of 6 feet high RCC boundary pillars inscribed with DGPS coordinates with barbed wire fencing and deploying adequate number of watchers under the supervision of the State Forest Department;	User Agency submitted that an undertaking in this regard is attached as Annexure-28.
ii.	Boundary of the safety zone of the mining lease, adjacent to habitation/roads, should be properly fenced by the user agency;	User Agency submitted that an undertaking in this regard is attached as Annexure-29.
iii.	Safety zone shall be maintained as green belt around mining lease and to ensure dense canopy in the area, regeneration shall be taken up in this area by the user agency at project cost under the supervision of the State Forest Deptt.	User Agency submitted that an undertaking in this regard is attached as Annexure-30.
iv	The State Government and the user agency shall ensure that safety zone is maintained as per the prescribed norms;	User Agency submitted that an undertaking in this regard is attached as Annexure-31.
14	The R&R Plan shall be implemented as per the R&R Policy of State Government in consonance with National R&R Policy, Government of India before the commencement of the project work and implementation. The said R&R Plan will be monitored by the State Government/Regional Office of MoEF&CC along with indicators for monitoring and expected observable milestones;	DFO Hazaribagh West Division & DFO Chatra South have submitted that the R&R Plan shall be implemented as per the approved R&R Policy of Coal India Limited. Copy of approved R&R plan enclosed as Annexure-32. User Agency submitted that an undertaking in this regard is attached as Annexure - 33 .

206

SL No	Stage- I Conditions	Compliance														
15	The User Agency shall prepare a list of existing village tanks and other water bodies with GPS co-ordinates located within five km from the mine lease boundary. This list is to be duly verified by the concerned Divisional Forest Officer. The User Agency shall regularly undertake desilting of these village tanks and other water bodies so as to mitigate the impact of siltation of such tanks/water bodies. A detailed approved plan for de-silting of identified ponds and water bodies to be prepared in consultation with forest department and shall be submitted to MoEF& CC before Stage-II approval;	<p>DFO Hazaribagh West Division & DFO Chatra South have submitted that Payment of Rs. 70079000.00/- has been made in "Ad-hoc CAMPA" vide UTR No. ICICR42025012700001515 dt 27.01.2025.</p> <p>Out of this, Rs 70079000/- is for De-Siltation Payment has been made in accordance with the demand issued by concerned division. Details are as under:</p> <table><tr><th>Name of Division</th><th>UTR No.</th><th>Date</th><th>De-Siltation Plan Amount</th></tr><tr><td>Hazaribagh West</td><td rowspan="2">CICR42025012700001515</td><td rowspan="2">27.01.2025</td><td>43441000.00</td></tr><tr><td>Chatra South</td><td>26638000.00</td></tr><tr><td colspan="3">Total:-</td><td>70079000.00</td></tr></table> <p>The De-Siltation Plan of Chandragupt OCP has been approved by PCCF-HoFF, GoJ vide Office order No.173 dated 28.11.2024.</p> <p>The approval copy as enclosed as Annexure-34. Copy of demand & Payment details enclosed as Annexure-35 & 36.</p> <p>User Agency submitted an undertaking in this regard is attached as Annexure 37.</p> <p>User Agency has also submitted Levies format as Annexure 22.</p>	Name of Division	UTR No.	Date	De-Siltation Plan Amount	Hazaribagh West	CICR42025012700001515	27.01.2025	43441000.00	Chatra South	26638000.00	Total:-			70079000.00
Name of Division	UTR No.	Date	De-Siltation Plan Amount													
Hazaribagh West	CICR42025012700001515	27.01.2025	43441000.00													
Chatra South			26638000.00													
Total:-			70079000.00													
16	The user agency shall explore the possibility of translocation of maximum number of trees identified to be felled and shall ensure that any tree felling shall be done only when it is unavoidable and that too under strict supervision of the State Forest Department.	User Agency submitted an undertaking in this regard is attached as Annexure-38.														
17	The cost of felling of trees shall be deposited by the User Agency with the State Forest Department;	User Agency submitted an undertaking in this regard is attached as Annexure-39.														
18	The User Agency shall undertake mining in a phased manner after taking due care for reclamation of the mined over area. The concurrent reclamation plan as per the approved mining plan shall be executed by the User Agency from the very first year, and an annual report on implementation thereof shall be submitted to the Nodal Officer in the concerned State Government and the concerned Regional Office of the Ministry. If it is found from the annual report that the activities indicated in the concurrent reclamation plan are not being executed by the User Agency, the Nodal Officer or the concern Addl. Principle Chief Conservator of Forests (Central) may direct that the mining activities shall remain suspended till such time, such reclamation activities area satisfactorily executed;	User Agency submitted an undertaking in this regard is attached as Annexure-40.														

SL No	Stage- I Conditions	Compliance
19	The User Agency shall comply with the Hon'ble Supreme Court order on re-grassing, and re-grass the mining area and any other areas which may have been disturbed due to mining to restore them to a condition which is fit for growth of fodder, flora, fauna, etc. in a timely manner;	User Agency submitted an undertaking in this regard is attached as Annexure-41.
20	Period of diversion of the said forest land under this approval shall be for a period co-terminus with the period of the mining lease proposed to be granted under the Mines and Minerals (Development and Regulation) Act, 1957, as amended and the Rules framed there-under;	User Agency submitted an undertaking in this regard is attached as Annexure-42.
21	The User Agency shall obtain the Environment Clearance as per the provisions of the Environmental (Protection) Act, 1986, if required;	The User Agency submitted Environmental Clearance for Chandragupt OCP is granted by MoEF&CC vide File No: IA-J-11015/43/2021-IA-II(M) Dated 02.01.2025. Copy of EC is attached as Annexure-43.
22	No labour camp shall be established on the forest land and the User Agency shall provide fuels preferably alternate fuels to the labourers and the staff working at the site so as to avoid any damage and pressure on the nearby forest areas;	User Agency submitted an undertaking in this regard is attached as Annexure-44.
23	The boundary of the diverted forest land, mining lease and safety zone, as applicable, shall be demarcated on ground at the project cost, by erecting four feet high reinforced cement concrete pillars, each inscribed with its serial number, distance from pillar to pillar and GPS coordinates;	User Agency submitted an undertaking in this regard is attached as Annexure-45.
24	The layout plan of the mining plan/ proposal shall not be changed without the prior approval of the Central Government and the forest land shall not be used for any purpose other than that specified in the proposal;	User Agency submitted an undertaking in this regard is attached as Annexure-46.
25	The forest land proposed to be diverted shall under no circumstances be transferred to any other agency, department or person without prior approval of the Central Government;	User Agency submitted an undertaking in this regard is attached as Annexure-47.
26	No damage to the flora and fauna of the adjoining area shall be caused;	User Agency submitted an undertaking in this regard is attached as Annexure-48.
27	The user agency shall comply all the provisions of the all Acts, Rules, Regulations, Guidelines, Hon'ble Court Order (s) and NGT Order (s) pertaining to this project, if any, for the time being in force, as applicable to the project;	User Agency submitted an undertaking in this regard is attached as as Annexure-49.
28	The User Agency shall submit the annual self -compliance report in respect of the above stated conditions to the State Government, concerned Regional Office and to this Ministry by the end of March every year regularly;	User Agency submitted an undertaking in this regard is attached as Annexure-50.

904

SL No	Stage- I Conditions	Compliance
29	Any other condition that the Ministry of Environment, Forests & Climate Change may stipulate from time to time in the interest of conservation, protection and development of forests & wildlife shall be carried with by the State Government and user agency;	User Agency submitted an undertaking in this regard is attached as Annexure-51.
30	Violation of any of these conditions will amount to violation of Van (Sanrakshan Evam Samwardhan) Adhiniyam, 1980 and action would be taken as prescribed in para 1.16 of consolidated guidelines and clarifications issued under Van (Sanrakshan Evam Samvardhan) Adhiniyam, 1980 as issued by this ministry on dated 29.12.2023	User Agency submitted an undertaking in this regard is attached as Annexure-52.

अतः क्षेत्रीय मुख्य वन संरक्षक, हजारीबाग से स्टेज-I का प्राप्त अनुपालन प्रतिवेदन की तीन-तीन प्रतियाँ इस पत्र के साथ संलग्न कर अग्रतर कार्रवाई हेतु भेजा जा रहा है।

संचिका में प्रधान मुख्य वन संरक्षक (HoFF), झारखण्ड का अनुमोदन प्राप्त है।

अनुलग्नक :- यथोक्त।

विश्वासभाजन,

07/3/25
प्रधान मुख्य वन संरक्षक-सह-कार्यकारी निदेशक,
बंजर भूमि विकास बोर्ड, झारखण्ड, राँची।

4-3



कार्यालय : प्रधान मुख्य वन संरक्षक-सह-कार्यकारी निदेशक,
बंजर भूमि विकास बोर्ड, झारखंड, राँची।

वन भवन, डोरण्डा, राँची, झारखंड, पिन-834002, Email : pccfednodal@gov.in

पत्रांक :- 247

दिनांक :- 18/3/2025

वि. सं. सेवा में,

सचिव,
वन, पर्यावरण एवं जलवायु परिवर्तन विभाग,
झारखण्ड सरकार, राँची।

विषय :-

सी0सी0एल0 द्वारा चन्द्रगुप्त खुली खदान कोल परियोजना हेतु 699.38 हे0 (चतरा दक्षिणी वन प्रमंडल अन्तर्गत- 400.96 हे0 एवं हजारीबाग पश्चिमी वन प्रमंडल अन्तर्गत-298.42 हे0) वन भूमि अपयोजन प्रस्ताव (FP/JH/MIN/140599/2021) के संबंध में।

प्रसंग :-

1. भारत सरकार, पर्यावरण, वन एवं जलवायु परिवर्तन मंत्रालय, नई दिल्ली का पत्रांक F.No.- 8-24/2023-FC दिनांक 27.05.2024
2. वन प्रमंडल पदाधिकारी, चतरा दक्षिणी वन प्रमंडल के ज्ञापांक 567 दिनांक 12.03.2025
3. वन प्रमंडल पदाधिकारी, हजारीबाग पश्चिमी वन प्रमंडल के ज्ञापांक 1354 दिनांक 12.03.2025

महाशय,

उपर्युक्त विषयक संदर्भ में सूचित करना है कि सी0सी0एल0 के चन्द्रगुप्त खुली खदान कोल परियोजना हेतु 699.38 हे0 (चतरा दक्षिणी वन प्रमंडल अन्तर्गत-400.96 हे0 एवं हजारीबाग पश्चिमी वन प्रमंडल अन्तर्गत-298.42 हे0) वन भूमि अपयोजन प्रस्ताव में कुल 30 शर्तों के साथ सैद्धांतिक स्वीकृति (स्टेज-I) भारत सरकार, पर्यावरण, वन एवं जलवायु परिवर्तन मंत्रालय, नई दिल्ली के पत्र संख्या- F.No.- 8-24/2023-FC दिनांक 27.05.2024 द्वारा प्रदान की गयी है, जिसका अनुपालन प्रतिवेदन इस कार्यालय के पत्रांक 215 दिनांक 07.03.2025 द्वारा भवदीय को भेजा गया है। उक्त क्रम में वन प्रमंडल पदाधिकारी, चतरा दक्षिणी वन प्रमंडल के ज्ञापांक 567 दिनांक 12.03.2025 एवं वन प्रमंडल पदाधिकारी, हजारीबाग पश्चिमी वन प्रमंडल के ज्ञापांक 1354 दिनांक 12.03.2025 द्वारा विषयगत परियोजना में अपयोजित होने वाले वनभूमि/जंगल-झाड़ भूमि से संबंधित वनाधिकार अधिनियम, 2006 से संबंधित प्रमाण पत्र एवं उक्त बैठक की कार्यवाही की प्रति इस कार्यालय को भेजी गयी है। प्रतिवेदनानुसार विवरण निम्नवत् है :-

क्र0 सं0	प्रमंडल का नाम	अपयोजित होने वाली वनभूमि का रकवा	वनाधिकार अधिनियम, 2006 से संबंधित प्रमाण पत्र				
			उपायुक्त का निर्गत पत्रांक/दिनांक	मौजा	अधिसूचित वनभूमि	गैर मजरूआ जंगल-झाड़	कुल रकवा
1	चतरा दक्षिणी वन प्रमंडल	400.96 हे0	i. उपायुक्त, हजारीबाग का पत्रांक 1075 दिनांक 03.07.2023	बुकरु (केरेडरी)	329.42	207.93	537.35 एकड़
			ii. उपायुक्त, हजारीबाग का पत्रांक 1864 दिनांक 30.12.2024	सिझुआ (केरेडरी)	78.85	87.72	166.57 एकड़
			iii. उपायुक्त, हजारीबाग का पत्रांक 861 दिनांक 13.07.2024	पचड़ा (केरेडरी)	136.35	91.82	228.17 एकड़
			iv. उपायुक्त, हजारीबाग का पत्रांक 1788 दिनांक 16.10.2023	नावाखाप		5.06	5.06 एकड़

सचिव विभाग
वन, पर्यावरण एवं जलवायु परिवर्तन विभाग,
सं०1416.....
19 MAR 2025
झारखण्ड, राँची

214

			v. उपायुक्त, चतरा का पत्रांक 698 दिनांक 08.04.2023	उड़सु (टण्डवा)	45.08	8.55	50.63 एकड़
			कुल :-				900.78 एकड़ (400.96 हे०)
2	हजारीबाग पश्चिमी वन प्रमण्डल	298.42 हे०	i. उपायुक्त, हजारीबाग का पत्रांक 1076 दिनांक 03.07.2023	चट्टी बरियातु (केरेडरी)	189.88	7.31	197.19 एकड़
			ii. उपायुक्त, हजारीबाग का पत्रांक 1787 दिनांक 16.10.2023	जोरदाग	540.22		540.22 एकड़
			कुल :-				737.71 एकड़ (298.43 हे०)
			कुल योग (1+2) :-				699.39 हे०

उपरोक्त से स्पष्ट है कि प्रश्नगत परियोजना में अपयोजित होने वाले वनभूमि एवं जंगल-झाड़ भूमि से संबंधित वनाधिकार अधिनियम, 2006 के तहत कुल 699.38 हे० का प्रमाण पत्र संबंधित उपायुक्त द्वारा निर्गत है।

अतएव प्रश्नगत परियोजना में संबंधित वन प्रमण्डल पदाधिकारी से प्राप्त FRA प्रमाण पत्र एवं बैठक की कार्यवाही का प्रतिवेदन तीन-तीन प्रतियों में इस पत्र के साथ संलग्न कर आवश्यक कार्रवाई हेतु भेजा जा रहा है।

अनुलग्नक :- यथोक्त।

विश्वासभाजन,

प्रधान मुख्य वन संरक्षक-सह-कार्यकारी निदेशक,
बंजर भूमि विकास बोर्ड, झारखण्ड, राँची।

04/18-3