

**GOVERNMENT OF MEGHALAYA
FOREST AND ENVIRONMENT DEPARTMENT**

No.FOR.64/2021/1179

Dated Shillong, the 14th January, 2026.

From: Smti. A. Kharbangar,
Under Secretary to the Govt. of Meghalaya,
Forest and Environment Department.

To, The Deputy Director,
Ministry of Environment, Forest & Climate Change,
Govt. of India, Regional Office,
Law-U-Sib, Near MTC Workshop, Shillong - 793021.

Subject : **Proposal for seeking prior approval of the Central Government under Section (1) (ii) of the Van (Sanrakshan Evam Samvardhan) Adhiniyam, 1980 in favour of M/s Green Valliey Industries Ltd. for non-forestry use of 11.09 Ha. of deemed private forest land for Opencast Limestone Mining Project (10.71 Ha. Mining Area + 0.38 approach road to mine) located at Madan Pyrda, Chiehruphi village in East Jaintia Hills District in the State of Meghalaya (Online proposal No.FP/ML/MIN/40422/2019) - regarding**

Sir/Madam,

With reference to the subject cited above, I am directed to forward herewith a copy of letter No.MFG.22/385/10.71 Ha/Pt.I/10177 dated 09.10.2025 along with the enclosures received from the Nodal Officer, FC & CAMPA, Meghalaya, Shillong regarding the compliance report received from the Divisional Forest Officer, Jaintia Hills (T) Division, Jowai vide letter No. JH/GVI/11.09/2022-23/69-A dated 24.09.2025 as submitted by the user agency M/s. Green Valliey Industries Limited on the conditions stipulated in the In-principal Approval dated 30.09.2024 for favour of your information and necessary action on the matter.

Yours faithfully,



Under Secretary to the Govt. of Meghalaya,
Forest and Environment Department

Memo. No.FOR.64/2021/1179-A

Dated Shillong, the 14th January, 2026.

Copy forwarded for information to:-

The Principal Chief Conservator of Forest & HoFF, Meghalaya, Shillong with reference to your letter **No. MFG.22/385/10.71 Ha/Pt-I/10177, dated. 9-10-2025.**

By Order etc.,



Under Secretary to the Govt. of Meghalaya,
Forest and Environment Department

o/c

GOVERNMENT OF MEGHALAYA
DEPARTMENT OF FORESTS AND ENVIRONMENT
OFFICE OF THE PRINCIPAL CHIEF CONSERVATOR OF FORESTS (HoFF):
MEGHALAYA



No.MFG.22/385/10.71 Ha/Pt.I/10,177 Dated Shillong, theOctober, 2025.

To,

✓ **The Secretary,**
Government of Meghalaya,
Forests & Environment Department.

[Handwritten signature]

Sub: Proposal for seeking prior approval of the Central Government under Section (1) (ii) of the Van (Sanrakshan Evam Samvardhan) Adhiniyam, 1980 in favour of M/s Green Valliey Industries Ltd. for non-forestry use of 11.09 Ha. of deemed private forest land for Opencast Limestone Mining Project (10.71 Ha. Mining Area + 0.38 approach road to mine) located at Madan Pyrda, Chiehruphi village in East Jaintia Hills District in the State of Meghalaya (Online proposal No.FP/ML/MIN/40422/2019 - regarding.

Ref: MoEF & CC letter No. Nil, dated 30.09.2024 (*In-principle Approval*).

Sir,

In inviting a reference to the Ministry letter and subject cited above, I am enclosing herewith a copy of compliance report received from the Divisional Forest Officer, Jaintia Hills (T) Division, Jowai vide letter No. JH/GVI/11.09/2022-23/69-A/522, dated 24.09.2025 as submitted by the user agency M/s. Green Valley Industries Limited on the conditions as stipulated in the *In-principle Approval* dated 30.09.2024 for favour of your kind information and necessary action.

The detailed compliance report as below:-

Sl. No.	Conditions	Compliance Reports
1.	Legal status of the diverted forest land shall remain unchanged;	The Forest Department agree with the condition. An undertaking submitted by the user agency through the Divisional Forest Officer (T), Division, Jowai is enclosed as Annexure - 1 .
2.	The cost of felling of trees shall be deposited by the User Agency with the State Forest Department;	Complied. An amount of ₹ 1,53,421/- (Rupees One Lakh Fifty-Three Thousand Four Hundred Twenty-One) only being cost for felling of trees deposited by the user agency through Cheque to the Divisional Forest Officer (T), Division, Jowai is enclosed as Annexure - 2 .
3.	The Compensatory afforestation over an area of 11.09 ha. non forest land at Nonguniang Village of West Khasi Hills District, shall be raised by the State Forest Department at the project cost within two years from the date of grant of Stage - II approval;	The State Forest Department, Government of Meghalaya agree with the condition.

BR
10/10/25

Dy. No. 10/10/2025
JK 10/10/25

4.	<p>The non-forest land identified for the CA shall be mutated in the name of forest department and notified as forest before submission of compliance of Stage - II; A copy of the original notification declaring the non-forest land under Section 4 or Section 29 of the Indian Forest Act, 1927, or under the relevant section of the State Forest Act as the case may be, will be submitted by the State Government prior to Stage - II approval;</p>	<p>Copy of deed of transfer dated 22.10.2024 as the Non-Forest land for CA located at Nongumiang Village, West Khasi hills has been mutated in the name of Forest Department, Govt. of Meghalaya. (Enclosed as Annexure-3) The same has been Notified as Reserved Forest vide Letter No: FOR.64/2021/1019-A dated 16-05-2025 enclosed as Annexure - 3 (A).</p>
5.	<p>The non-forest land for CA should be free from all encumbrances at the time of submission of compliance report and the State government will submit a report in this regard after jointly verified by a team of State Forest Department and Regional Office;</p>	<p>As per Sl. No.3 of the conclusion point of the Joint Inspection Report conducted on 28.02.2025, at it is stated that the land is free from all encumbrances. Enclosed as Annexure - 4.</p>
6.	<p>The cost of compensatory afforestation at the prevailing wage rates as per compensatory afforestation scheme and the cost of survey, demarcation and erection of permanent pillars, if required, on the CA land, shall be deposited in advance with the Forest Department by the user agency. The CA will be maintained for 10 years. The scheme may include afforestation of indigenous species with appropriate provision for anticipated cost increase for works scheduled for subsequent years, into the account of National Authority, CAMPA managed by the State Govt.;</p>	<p>An amount of ₹ 1,20,250/- (Rupees One Lakh Twenty Thousand Two Hundred-Fifty) only being the cost for survey, demarcation and ₹ 3,16,500/- (Rupees Three Lakh Sixteen Thousand Five Hundred) only for erection of permanent pillars has been deposited by the user agency through bank to the Divisional Forest Officer, Social Forestry and Territorial division West and South West Khasi Hills, Nongstoin on dated 27.11.2024.</p> <p>Copy of payment receipt is enclosed as Annexure - 5.</p> <p>In addition to this, an Amount of ₹ 1,48,23,826/- (Rupees One Crore Forty-Eight Lakh Twenty-Three Thousand Eight Hundred Twenty-Six) only being {the cost for compensatory afforestation, ₹ 1,38,23,826/- (Rupees One Crore Thirty-Eight Lakh Twenty-Three Thousand Eight Hundred Twenty-Six) only being the cost for expenditure for raising of plantation & maintenance for 10 years, ₹ 6,00,000/- (Rupees Six Lakh) only for erecting a watch tower for monitoring of plantation and ₹ 4,00,000/- (Rupees Four Lakh) only for construction of camp Hut cum store room for keeping tools, Equipment's and other materials} has been deposited through CAMPA account, Meghalaya as per following details:</p> <ol style="list-style-type: none"> Total amount inclusive of {NPV amounting to ₹ 1,76,97,311/- (Rupees One Crore Seventy-Six Lakh Ninety-Seven Thousand Three Hundred Eleven) only} ₹ 3,25,21,137/- (Rupees three Crore Twenty-five Lakh Twenty-One Thousand One Hundred Thirty-Seven) only. Date of Challan generated-03-06-2025

		<p>3. Application Number-5840422602 4. Name of the Bank-Union Bank of India 5. Beneficiary customer-Meghalaya CAMPA 6. Account No-150775840422602 7. IFSC Code-UBIN0996335 8. UTR No-KKBKR22025060417353022 9. Transaction date- 04/06/2025</p> <p>Copy of payment receipt is enclosed as Annexure - 6.</p>
7.	The land identified for plantation of ten times the number of trees shall be clearly depicted on a Survey of India topo sheet of 1:50,000 scale;	The land identified for plantation ten times the number of trees clearly depicted on SOI Toposheet of 1:50,000 is enclosed as Annexure - 7.
8.	<p>As recommended by the REC following conditions shall also be complied with for which cost would be borne by the User Agency:</p> <p>A. Survey of Floral and Faunal of the area under Eco-Sensitive Zone. B. Nature Interpretation Centre including all accessories, interior designing, sitting benches, approach road etc. C. Creation of an Arboretum.</p>	<p>A total amount inclusive of (Survey of Floral and Faunal of the area under Eco-Sensitive Zone ₹ 8,00,000/-, Nature Interpretation Centre including all accessories, interior designing, sitting benches, approach road etc. ₹ 40,00,000/- and Creation of an Arboretum ₹ 8,31,673/-) ₹ 56,31,673/- (Rupees Fifty- Six Lakh Thirty-One Thousand Six Hundred Seventy three) only</p> <p>1. Date of Challan generated-22-09-2025 2. Application Number-5840422727 3. Name of the Bank-Union Bank of India 4. Beneficiary customer-Meghalaya CAMPA 5. Account No-150775840422727 6. IFSC Code-UBIN0996335 7. UTR No-CMS2652539268914 8. Transaction date- 22/09/2025</p> <p>Copy of payment receipt is enclosed as Annexure - 8. The State Government will undertake all above activities after the receipt of Stage - II approval.</p>
9.	The State Government shall upload KML files of the polygons of forest area under diversion and degraded forest area identified and accepted for raising compensatory afforestation, in the E-Green watch portal with all the requisite details prior to Stage - II/final approval;	The State Forest Department will comply with the condition.
10.	The user agency shall transfer the funds towards the cost of Net Present Value (NPV) of the forest land being diverted under this proposal from the User Agency as per the orders of the Hon'ble Supreme Court of India dated 28.03.2008, 24.04.2008 and 09.05.2008 in Writ Petition (Civil) No. 202/1995 and the guidelines issued by this Ministry vide its letter No. 5-3/2007-FC dated 06.01.2022 read with 22.03.2022 through online portal of CAMPA account of the State Concerned;	<p>The cost of Net Present Value (NPV) of ₹ 1,76,97,311/- (Rupees One Crore Seventy-Six Lakh Ninety-Seven Thousand Three Hundred Eleven) only of the forest land being diverted have been deposited in CAMPA account by the user agency as per the following details:</p> <p>9. Total amount inclusive of { Compensatory Afforestation ₹1,48,23,826/-} ₹ 3,25,21,137/- (Rupees Three Crore Twenty-Five Lakh Twenty-One Thousand One Hundred Thirty-Seven) only</p>

		<p>10. Date of Challan generated-03-06-2025 11. Application Number-5840422602 12. Name of the Bank-Union Bank of India 13. Beneficiary customer-Meghalaya CAMPA 14. Account No-150775840422602 15. IFSC Code-UBIN0996335 16. UTR No-KKBKR22025060417353022 17. Transaction date- 04/06/2025</p> <p>Copy of payment receipt is enclosed as Annexure-9.</p>
11.	At the time of payment of the Net Present Value (NPV) at the present rate, the User Agency shall furnish an undertaking to pay the additional amount of NPV, if so determined, as per the final decision of the Hon'ble Supreme Court of India;	An undertaking, as agreed by the user agency to abide with reference to this condition and followed the direction strictly is enclosed as Annexure - 10.
12.	The Compensatory levies to be realized from the User Agency under the project shall be transferred/ deposited, through e-challan, in to the account of National Authority, CAMPA pertaining to the State concerned through e-portal (https://parivesh.nic.in/);	Being the cost of Compensatory Afforestation (CA) ₹1,48,23,826/- (Rupees One Crore Forty-Eight Lakh Twenty-Three Thousand Eight Hundred Twenty-Six) only. & Net Present Value (NPV) ₹ 1,76,97,311/- (Rupees One Crore Seventy-Six Lakh Ninety-Seven Thousand Three Hundred Eleven) only have been deposited through e-challan by the user agency are enclosed as Annexure - 6.
13.	The State Government shall complete settlement of rights, in term of the Scheduled Tribes and Traditional Forest Dwellers (Recognition of Forest Rights) Act, 2006, if any, on the forest land to be diverted as per the sub-rule (7) of Rule 11 of the Van (Sanrakshan Evam Samvardhan) Rules, 2023;	Copy of Forest Right Act, 2006 (FRA) certificate is enclosed as Annexure - 11.
14.	The complete compliance report shall be uploaded on e-portal (https://parivesh.nic.in/);	The complete compliance has been uploaded by user agency.
15.	<p>Following activities, as per approved plan/schemes, shall be undertaken in the lease area by the User Agency under the supervision of the State Forest Department. Approved scheme/plan shall be submitted to the Ministry along with compliance of Stage-I approval:</p> <p>a. Mitigative measures to minimize soil erosion and choking of stream shall be implemented within a period of three year with effect from the issue of Stage-II clearance in accordance with the approved Plan in consultation with the State Forest Department;</p> <p>b. Planting of adequate plant species and sowing of seeds, in the appropriate area within the mining</p>	<p>Compliance of the Divisional Forest Officer (T), Jaintia Hills Territorial Division, Jowai vide letter No. JH/GVI/11.09/2022-23/69/B/2001 dated 26.03.2024 to mitigative the Soil Erosion is enclosed as Annexure - 12.</p> <p>Copy of undertaking submitted by the user agency with reference to this condition is enclosed as Annexure - 13.</p>

	<p>lease to arrest soil erosion in accordance with the approved scheme;</p> <p>c. Construction of check dams, retention/toe walls to arrest sliding down of the excavated material along the contour in accordance with the approved scheme;</p> <p>d. Stabilize the overburden dumps by appropriate grading/benching, in accordance with the approved scheme, so as to ensure that angles of repose at any given place is less than 28°; and</p> <p>e. No damage shall be caused to the top-soil and the user agency will follow the top soil management plan;</p>	
<p>16.</p>	<p>Safety Zone Management activities at the project cost shall be undertaken by the User Agency for management of safety zone as per relevant guidelines issued by the Ministry's guidelines;</p> <p>a. User agency shall ensure demarcation of safety zone (7.5-meter strip all along the inner boundary of the mining lease area), and its fencing, protection and regeneration by erecting adequate number of 6 feet high RCC boundary pillars inscribed with DGPS coordinates with barbed wire fencing and deploying adequate number of watchers under the supervision of the State Forest Department;</p> <p>b. Boundary of safety zone of the mining lease, adjacent to habitation/roads, should be properly fenced by the User Agency;</p> <p>c. Safety zone shall be maintained as green belt around mining lease and to ensure dense canopy in the area, regeneration shall be taken up in this area by the user agency at project cost under the supervision of the State Forest Department; and</p> <p>d. The State Government and the user agency shall ensure that safety zone is maintained as per the prescribed norms;</p>	<p>Copy of undertaking submitted by the user agency with reference to this condition is enclosed as Annexure - 14.</p> <p>The State Forest Department will monitor ensure that the Safety Zone is maintained as per the prescribed norms.</p>
<p>17.</p>	<p>Trees should be felled in phased manner as per the requirement in the approved Plan with prior permission of concerned DFO;</p>	<p>Copy of undertaking submitted by the user agency with reference to this condition is enclosed as Annexure - 15.</p>
<p>18.</p>	<p>The cost of felling of trees shall be</p>	<p>Copy of money receipt of ₹ 1,53,421/-</p>

	deposited by the User Agency with the State Forest Department;	(Rupees One Lakh Fifty-Three Thousand Four Hundred Twenty-One) only being deposited through Cheque to the Divisional Forest Officer (T), Jowai by the user agency as cost of tree felling is enclosed as Annexure -2 .
19.	The user agency shall explore the possibility of translocation of maximum number of trees identified to be felled and shall ensure that any tree felling shall be done only when it is unavoidable and that too under strict supervision of the State Forest Department;	The Tree Translocation Plan and undertaking submitted by the user agency is enclosed as Annexure - 16 & 17 .
20.	The User Agency shall undertake mining in a phased manner after taking due care for reclamation of the mined over area. The concurrent reclamation plan as per the approved mining plan shall be executed by the User Agency from the very first year, and an annual report on implementation there of shall be submitted to the Nodal Officer, in the concerned State Government and the concerned Regional Office of the Ministry. If it is found from the annual report that the activities indicated in the concurrent reclamation plan are not being executed by the User Agency, the Nodal Officer or the concern Addl. Principle Chief Conservator of Forests (Central) may direct that the mining activities shall remain suspended till such time, such reclamation activities area satisfactorily executed;	Copy of undertaking submitted by the user agency with reference to this condition is enclosed as Annexure - 18 .
21.	The user agency shall prepare a schedule for surrender of the mined out and reclaimed forest land in accordance with existing mining plan and submit the same along with an undertaking to surrender the mined out and reclaimed forest land as per such schedule to the MoEF&CC before grant of 'Final' approval under the Adhinyam for diversion of the said forest land;	Copy of undertaking submitted by the user agency with reference to this condition is enclosed as Annexure - 19 .
22.	The rehabilitated forest area after closure of mining operations shall be handed over to the State Forest Department for sustainable forest management in the future;	Copy of undertaking submitted by the user agency with reference to this condition is enclosed as Annexure - 20 .
23.	Period of diversion of the said forest land under this approval shall be for a period co-terminus with the period of the mining lease proposed to be granted under the Mines and Minerals (Development and Regulation) Act, 1957, as amended and the Rules framed there-under;	Copy of an undertaking, as agreed by the user agency to abide this condition and followed the direction strictly is enclosed as Annexure - 21 .
24.	The cost of felling of trees shall be deposited by the User Agency with the	An amount of ₹ 1,53,421/- (Rupees One Lakh Fifty-Three Thousand Four Hundred

	State Forest Department;	Twenty-One) only being cost for felling of trees deposited by the user agency through Cheque to the Divisional Forest Officer (T), Division, Jowai is enclosed as Annexure - 2.
25.	The User Agency shall obtain the Environment Clearance as per the provisions of the Environmental (Protection) Act, 1986, if required;	Copy of the Environment Clearance dated 03.03.2025 issued by the Government of India Mo E F & CC is enclosed herewith as Annexure - 22.
26.	User agency shall provide free water for forestry related activities/projects.	Copy of undertaking submitted by the user agency with reference to this condition is enclosed as Annexure - 23.
27.	No labour camp shall be established on the forest land and the User Agency shall provide fuels preferably alternate fuels to the labourers and the staff working at the site so as to avoid any damage and pressure on the nearby forest areas;	Copy of undertaking submitted by the user agency with reference to this condition is enclosed as Annexure - 24.
28.	No additional or new path will be constructed inside the forest area for transportation of construction materials for execution of the project work;	Copy of an undertaking, as agreed by the user agency to abide this condition and followed the direction strictly is enclosed as Annexure - 25.
29.	The boundary of the diverted forest land shall be demarcated on ground at the project cost, by erecting four feet high reinforced cement concrete pillars, each inscribed with its serial number, distance from pillar to pillar and GPS coordinates.	Complied. The user agency agreed to abide with reference to this condition and followed the direction strictly. Copy of Photographs showing the erection of Pillars along the boundary of Madan Pyrda Block-2 Limestone Deposit is enclosed as Annexure -26.
30.	The layout plan of the proposal shall not be changed without the prior approval of the Central Government.	Copy of an undertaking, as agreed by the user agency to abide this condition and followed the direction strictly is enclosed as Annexure - 27.
31.	The forest land shall not be used for any purpose other than that specified in the project proposal.	Copy of an undertaking, as agreed by the user agency to abide this condition and followed the direction strictly is enclosed as Annexure - 28.
32.	The forest land proposed to be diverted shall under no circumstances be transferred to any other agency, department or person without prior approval of the Central Government.	Copy of an undertaking, as agreed by the user agency to abide this condition and followed the direction strictly is enclosed as Annexure - 29.
33.	No damage to the flora, fauna or the environment of the adjoining area shall be caused; Adequate measures to ensure no damage to the adjoining areas should be taken by the User Agency at the project cost.	Copy of an undertaking, as agreed by the user agency to abide this condition and followed the direction strictly is enclosed as Annexure - 30.
34.	The concerned Divisional Forest Officer will monitor and take necessary mitigative measures to ensure that there is no adverse impact on the forests in the surrounding area.	The State Forest Department will monitor compliance to the conditions by the user agency, through the Divisional Forest Officer concerned.
35.	The User Agency shall submit the annual self-compliance report in respect of the above stated conditions to the State Government, concerned Regional Office and to this Ministry by the end of March every year regularly.	Copy of an undertaking, as agreed by the user agency to abide this condition and followed the direction strictly is enclosed as Annexure - 31.
36.	Any other condition that the Ministry of Environment, Forests & Climate	Copy of an undertaking submitted by the user agency is enclosed as Annexure - 32.

	Change may stipulate from time to time in the interest of conservation, protection and development of forests & wildlife shall be carried with by the State Government and User Agency.	
37.	The User Agency shall comply all the provisions of the all Acts, Rules, Regulations, Guidelines, Hon'ble Court Order (s) and NGT Order (s) pertaining to this project, if any, for the time being in force, as applicable to the project; and	Copy of an undertaking, as agreed by the user agency to abide this condition and followed the direction strictly is enclosed as Annexure - 33.
38.	Violation of any of these conditions will amount to violation of Van (Sanrakshan Evam Samvardhan) Adhinyam, 1980 and action would be taken as prescribed in para 1.16 of Chapter 1 of consolidated guidelines and clarifications issued under Van (Sanrakshan Evam Samvardhan) Adhinyam, 1980 and Van (Sanrakshan Evam Samvardhan) Rules, 2023 issued in 2019 29.12.2023.	Copy of an undertaking, as agreed by the user agency to abide this condition and followed the direction strictly is enclosed as Annexure - 34.

Encl: As stated above.


Yours Faithfully,


(D. SATHIYAN, IFS)
 Nodal Officer,
 FC & CAMPA
 Meghalaya, Shillong.

Memo. No.MFG.22/385/10.71 Ha/Pt.I/ Dated Shillong, theSeptember, 2025.

Copy to:

The Deputy Director, MoEF & CC, Government of India, Regional Office, Law-U-Sib, Near MTC Workshop, Shillong - 793021 for information and necessary action.


 Nodal Officer,
 FC & CAMPA
 Meghalaya, Shillong.

Handwritten initials and date: 26/09/25

**GOVERNMENT OF MEGHALAYA
OFFICE OF THE DIVISIONAL FOREST OFFICER (TERRITORIAL)
JAINTIA HILLS DIVISION: JOWAI.**



Handwritten notes on the left margin: 'civil', '26/09/25', and '26/09/25'.

No. JH/GVI/11.09/2024-25/69/A/522 Dated- Jowai, the 24th September, 2025.

From: The Divisional Forest Officer,
Jaintia Hills Territorial Division, Jowai.

To: The Deputy Conservator of Forest,
FC Act
Meghalaya, Shillong

Sub: Re-submission of Compliance Report regarding the conditions stipulated in the Stage - I approval for forest diversion proposal of Madan Pyrda (Block - II) Limestone Deposit (Area: 11.09 ha.) located at village : Chiehruphi, East Jaintia Hills District, Meghalaya.

Sir,

With reference to the above, I am re-submitting the compliance report after correcting the status in Sl. No. 8, 22, 23 in respect of M/s. Green Valley Industries for non-forestry use of 11.09 ha. of deemed forest land for opencast limestone mining project (10.71 ha. mining area + 0.38 ha. approach road to mine) located at Madan Pyrda, Chiehruphi, East Jaintia Hills District, Meghalaya

This for your kind information and necessary action.

Enclosed: As stated above.

Yours Faithfully,

Handwritten signature
Divisional Forest Officer,
Jaintia Hills Territorial Division, Jowai.
Dated- Jowai, the September, 2025

Memo. No. JH/GVI/11.09/2024-25/69/B/
Copy to:

M/s. Green Valliey Industries Limited, Nongsning, East Jaintia Hills District, for information.



Divisional Forest Officer,
Jaintia Hills Territorial Division, Jowai.

Sl. No	Conditions	Compliance	Status
1	Legal status of the diverted forest land shall remain unchanged;	The Legal status of the Forest Land will be unchanged and continues as a Forest land even after diversion. An undertaking w.r.t this condition is attached as Annexure -1.	An undertaking is attached as Annexure - 1.
2	The cost of felling of trees shall be deposited by the User Agency with the State Forest Department;	An amount of 1,53,421.00 as cost of tree felling has been deposited through Cheque to the Divisional Forest Officer, Jowai, Meghalaya. The payment receipt is attached herewith as Annexure-2.	A copy of receipt is enclosed as Annexure - 2.
3	The Compensatory afforestation over an area of 11.09 ha. non forest land at Nongumiang Village of West Khasi Hills District, shall be raised by the State Forest Department at the project cost within two years from the date of grant of Stage-II approval;	To be complied by the State Government.	To be complied by the State Government in due cause of time.
4	The non-forest land identified for the CA shall be mutated in the name of forest department and notified as forest before submission of compliance of Stage-II; A copy of the original notification declaring the non-forest land under Section 4 or Section 29 of the Indian Forest Act, 1927, or under the relevant section of the State Forest Act as the case may be, will be submitted by the State Government prior to Stage-II approval;	The non-Forest land for CA located at Nongumiang Village, West Khasi hills has been mutated in the name of Forest Department, Govt. of Meghalaya Copy of the Land Transfer Deed is attached herewith as Annexure-3. The MoEF&CC notification dated 17.12.2024 states " <i>Provisions of Rule 14(1) of the Van (Sanrakshan Evam Samvardhan) Rules, 2023, provides that the non-forest land identified for raising Compensatory Afforestation (CA) is to be notified as Protected Forests before final approval (Stage-II) approval is granted by the Central Government. However, in cases where non-forest land</i>	The copy of the deed of transfer dated 22.10.2024 in enclosed herewith as Annexure - 3. And also notified in favour of the State Forest Department vide Letter No: FOR.64/2021/1019-A dated 16-05-2025.

		<p>identified for CA has been transferred and mutated in favour of the State Forest Department (SFD), the Central Government may accord final approval keeping in view the fact that provisions of the Van (Sanrakshan Evam Samvardhan) Adhiniyam, 1980 become applicable on such lands being entered as forest in government record/record of rights."</p> <p>As the CA land located at Nongumiang, West Khasi Hills, has already been transferred and mutated & notified in favour of the State Forest Department vide Letter No: FOR.64/2021/1019-A dated 16-05-2025.</p> <p>A copy of the letter is attached herewith as Annexure- 3A.</p>	
5	<p>The non-forest land for CA should be free from all encumbrances at the time of submission of compliance report and the State government will submit a report in this regard after jointly verified by a team of State Forest Department and Regional Office;</p>	<p>The non-encumbrances certificate for the land identified for CA located at Nongumiang, West Khasi Hills district has been attached herewith as Annexure-4.</p>	<p>A team of State Forest and Regional office Jointly visited the site on dated 28th February, 2025. A copy of report as attached herewith as Annexure - 4.</p>
6	<p>The cost of compensatory afforestation at the prevailing wage rates as per compensatory afforestation scheme and the cost of survey, demarcation and erection of permanent pillars, if required, on the CA land, shall be deposited in advance with the Forest Department by the user agency. The CA will be maintained for 10 years. The scheme may include afforestation of indigenous species with appropriate provision for anticipated</p>	<p>An amount of Rs. 1,20,250 as the cost of survey, demarcation and Rs. 3,16,500 for erection of permanent pillars has been deposited through bank to the Divisional Forest Officer, Social Forestry and Territorial division West and South West Khasi Hills, Nongstoin.</p> <p>Payment receipt attached herewith as Annexure-5</p> <p>In addition to this, an Amount of Rs. 1,48,23,826 as the cost of compensatory afforestation of which Rs. 1,38,23,826 as cost of expenditure for raising of</p>	<p>The cost of survey, demarcation & permanent pillar erection payment made to the Divisional Forest Officer, Social Forestry and Territorial division West and South West Khasi Hills, Nongstoin a copy of payment is attached herewith as Annexure - 5.</p> <p>Also, payment made to MEGHALAYA CAMPA as per this condition a copy of payment receipt is attached herewith as Annexure - 6.</p>

	<p>cost increase for works scheduled for subsequent years, into the account of National Authority, CAMPA managed by the State Govt.;</p>	<p>plantation & maintenance for 10 years, Rs. 6,00,000 for erecting a watch tower for monitoring of plantation and Rs. 4,00,000 for construction of camp Hut cum store room for keeping tools, Equipment's and other materials has been deposited through CAMPA account, Meghalaya as per following details:</p> <ol style="list-style-type: none"> 1. Total amount inclusive of all cost- Rs.1,48,23,826 2. Date of Challan generated-03-06-2025 3. Application Number- 5840422602 4. Name of the Bank-Union Bank of India 5. Beneficiary customer- Meghalaya CAMPA 6. Account No-150775840422602 7. IFSC Code-UBIN0996335 8. UTR No- KKBKR22025060417353022 9. Transaction date- 04/06/2025 <p>Payment receipt attached herewith as Annexure-6.</p>	
7	<p>The land identified for plantation of ten times the number of trees shall be clearly depicted on a Survey of India topo sheet of 1:50,000 scale;</p>	<p>Land identified for plantation ten times the number of trees clearly depicted on SOI Toposheet of 1:50,000 is submitted herewith as Annexure-7.</p>	<p>A copy of SOI Toposheet is attached herewith as Annexure-7.</p>
8	<p>As recommended by the REC following conditions shall also be complied with for which cost would be borne by the User Agency:</p> <p>A. Survey of Floral and Faunal of the area under Eco-Sensitive Zone.</p> <p>B. Nature Interpretation Centre including all accessories, interior designing, sitting benches, approach road etc.</p> <p>C. Creation of an Arboretum.</p>	<p>As per the demand letter issued by DFO (WL), Jaintia Hills Wildlife Division vide letter no: MWL/JH/302/G.V.I.L/2024-25/494 dt. Jowai, the 15th July, 2025, the total cost (Rs. 56,31,673.00) for the three items mentioned in the condition:</p> <p>A. Survey of Floral and Faunal of the area under Eco-Sensitive Zone.</p> <p>B. Nature Interpretation Centre including all accessories, interior designing, sitting benches, approach road etc.</p> <p>C. Creation of an Arboretum, has been deposited in the CAMPA FUND Meghalaya as per</p>	<p>Based on which payment of Rs. 56,31,673.00 was done by the user agency. The payment receipt of which is attached in annexure - 8A</p>

		<p>following details: 1. Total Amount: 56,31,673.00 2. Date of Challan Generated: 22.09.2025 3. Application No: 5840422727 4. Name of the Bank-Union Bank of India 5. Beneficiary customer-Meghalaya CAMPA 6. Account No-150775840422727 7. IFSC Code-UBIN0996335 8. UTR NO:CMS2652539268914 9. Transaction Date: 22-09-2025</p> <p>The payment receipt is attached herewith as Annexure-8 A</p>	
9	<p>The State Government shall upload KML files of the polygons of forest area under diversion and degraded forest area identified and accepted for raising compensatory afforestation, in the E-Green watch portal with all the requisite details prior to Stage-II/final approval;</p>	<p>To be complied by the State Forest Department.</p>	<p>Under process.</p>
10	<p>The user agency shall transfer the funds towards the cost of Net Present Value (NPV) of the forest land being diverted under this proposal from the User Agency as per the orders of the Hon'ble Supreme Court of India dated 28.03.2008, 24.04.2008 and 09.05.2008 in Writ Petition (Civil) No. 202/1995 and the guidelines issued by this Ministry vide its letter No. 5-3/2007-FC dated 06.01.2022 read with 22.03.2022 through online portal of CAMPA account of the State Concerned;</p>	<p>The cost of Net Present Value (NPV) of Rs. 1,76,97,311 (Rupees One Crore Seventy-Six Lakh Ninety-Seven Thousand Three Hundred Eleven only) of the forest land being diverted have been deposited in CAMPA account as per the following details:</p> <ol style="list-style-type: none"> 1. Total amount inclusive of all cost- 1,76,97,311 2. Date of Challan generated-03-06-2025 3. Application Number-5840422602 4. Name of the Bank-Union Bank of India 5. Beneficiary customer-Meghalaya CAMPA 6. Account No-150775840422602 7. IFSC Code-UBIN0996335 8. UTR No-KKBKR22025060417353022 	<p>A copy of payment receipt made to MEGHALAYA CAMPA as per this condition is attached as Annexure-9.</p>

	<p>cost increase for works scheduled for subsequent years, into the account of National Authority, CAMPA managed by the State Govt.;</p>	<p>plantation & maintenance for 10 years, Rs. 6,00,000 for erecting a watch tower for monitoring of plantation and Rs. 4,00,000 for construction of camp Hut cum store room for keeping tools, Equipment's and other materials has been deposited through CAMPA account, Meghalaya as per following details:</p> <ol style="list-style-type: none"> 1. Total amount inclusive of all cost- Rs.1,48,23,826 2. Date of Challan generated-03-06-2025 3. Application Number-5840422602 4. Name of the Bank-Union Bank of India 5. Beneficiary customer-Meghalaya CAMPA 6. Account No-150775840422602 7. IFSC Code-UBIN0996335 8. UTR No-KKBKR22025060417353022 9. Transaction date- 04/06/2025 <p>Payment receipt attached herewith as Annexure-6.</p>	
7	<p>The land identified for plantation of ten times the number of trees shall be clearly depicted on a Survey of India topo sheet of 1:50,000 scale;</p>	<p>Land identified for plantation ten times the number of trees clearly depicted on SOI Toposheet of 1:50,000 is submitted herewith as Annexure-7.</p>	<p>A copy of SOI Toposheet is attached herewith as Annexure-7.</p>
8	<p>As recommended by the REC following conditions shall also be complied with for which cost would be borne by the User Agency:</p> <p>A. Survey of Floral and Faunal of the area under Eco-Sensitive Zone.</p> <p>B. Nature Interpretation Centre including all accessories, interior designing, sitting benches, approach road etc.</p> <p>C. Creation of an Arboretum.</p>	<p>As per the demand letter issued by DFO (WL), Jaintia Hills Wildlife Division vide letter no: MWL/JH/302/G.V.I.L/2024-25/494 dt. Jowai, the 15th July, 2025, the total cost (Rs. 56,31,673.00) for the three items mentioned in the condition:</p> <p>A. Survey of Floral and Faunal of the area under Eco-Sensitive Zone.</p> <p>B. Nature Interpretation Centre including all accessories, interior designing, sitting benches, approach road etc.</p> <p>C. Creation of an Arboretum, has been deposited in the CAMPA FUND Meghalaya as per</p>	<p>Based on which payment of Rs. 56,31,673.00 was done by the user agency. The payment receipt of which is attached in annexure - 8A</p>

		<p>following details:</p> <ol style="list-style-type: none"> 1. Total Amount: 56,31,673.00 2. Date of Challan Generated: 22.09.2025 3. Application No: 5840422727 4. Name of the Bank-Union Bank of India 5. Beneficiary customer-Meghalaya CAMPA 6. Account No-150775840422727 7. IFSC Code-UBIN0996335 8. UTR NO:CMS2652539268914 9. Transaction Date: 22-09-2025 <p>The payment receipt is attached herewith as Annexure-8 A</p>	
9	<p>The State Government shall upload KML files of the polygons of forest area under diversion and degraded forest area identified and accepted for raising compensatory afforestation, in the E-Green watch portal with all the requisite details prior to Stage-II/final approval;</p>	<p>To be complied by the State Forest Department.</p>	<p>Under process.</p>
10	<p>The user agency shall transfer the funds towards the cost of Net Present Value (NPV) of the forest land being diverted under this proposal from the User Agency as per the orders of the Hon'ble Supreme Court of India dated 28.03.2008, 24.04.2008 and 09.05.2008 in Writ Petition (Civil) No. 202/1995 and the guidelines issued by this Ministry vide its letter No. 5-3/2007-FC dated 06.01.2022 read with 22.03.2022 through online portal of CAMPA account of the State Concerned;</p>	<p>The cost of Net Present Value (NPV) of Rs. 1,76,97,311 (Rupees One Crore Seventy-Six Lakh Ninety-Seven Thousand Three Hundred Eleven only) of the forest land being diverted have been deposited in CAMPA account as per the following details:</p> <ol style="list-style-type: none"> 1. Total amount inclusive of all cost- 1,76,97,311 2. Date of Challan generated-03-06-2025 3. Application Number-5840422602 4. Name of the Bank-Union Bank of India 5. Beneficiary customer-Meghalaya CAMPA 6. Account No-150775840422602 7. IFSC Code-UBIN0996335 8. UTR No-KKBKR22025060417353022 	<p>A copy of payment receipt made to MEGHALAYA CAMPA as per this condition is attached as Annexure-9.</p>

		9. Transaction date- 04/06/2025	
		Payment receipt is attached herewith as Annexure-9	
11	At the time of payment of the Net Present Value (NPV) at the present rate, the User Agency shall furnish an undertaking to pay the additional amount of NPV, if so determined, as per the final decision of the Hon'ble Supreme Court of India;	We hereby agreed to abide by this condition and followed the direction strictly. An undertaking is attached as Annexure-10	An undertaking given by the User Agency as per this condition is attached as Annexure - 10.
12	The Compensatory levies to be realized from the User Agency under the project shall be transferred/ deposited, through e-challan, in to the account of National Authority, CAMPA pertaining to the State concerned through e-portal (https://parivesh.nic.in/);	Compensatory Afforestation amount of Rs. 1,48,23,826 & Net Present Value (NPV) amount Rs. 1,76,97,311 have been deposited through e-challan as mentioned against condition no.6 and 10.	As per this condition a payment has been transfer as per Condition Point no.6 & 10.
13	The State Government shall complete settlement of rights, in term of the Scheduled Tribes and Traditional Forest Dwellers (Recognition of Forest Rights) Act, 2006, if any, on the forest land to be diverted as per the sub-rule (7) of Rule 11 of the Van (Sanrakshan Evam Samvardhan) Rules, 2023;	FRA certificate is attached herewith as Annexure-11	A copy of FRA Certificate is enclosed as Annexure-11.
14	The complete compliance report shall be uploaded on e-portal (https://parivesh.nic.in/);	We hereby agreed to abide by this condition and followed the direction strictly.	All compliance issued by Regional Office has been uploaded by User Agency.
15	Following activities, as per approved plan / schemes, shall be undertaken in the lease area by the User Agency under the supervision of the State Forest Department.	A plan approved by the Divisional Forest Officer (T), Jaintia Hills Territorial Division, Jowai, Meghalaya has been submitted. Copy is attached herewith as Annexure-12	Copy of plan approved by this office to mitigative the Soil Erosion is attached herewith as Annexure-12. An undertaking submitted by the User Agency for the

<p>Approved scheme/plan shall be submitted to the Ministry along with compliance of Stage-I approval:</p> <p>a. Mitigative measures to minimize soil erosion and choking of stream shall be implemented within a period of three year with effect from the issue of Stage-II clearance in accordance with the approved Plan in consultation with the State Forest Department;</p> <p>b. Planting of adequate plant species and sowing of seeds, in the appropriate area within the mining lease to arrest soil erosion in accordance with the approved scheme;</p> <p>c. Construction of check dams, retention /toe walls to arrest sliding down of the excavated material along the contour in accordance with the approved scheme;</p> <p>d. Stabilize the overburden dumps by appropriate grading/benching, in accordance with the approved scheme, so as to ensure that angles of repose at any given place is less than 28°; and</p> <p>e. No damage shall be caused to the top-soil and the user agency will follow the top soil management plan;</p>	<p>An undertaking w.r.t this condition is attached as Annexure-13.</p> <p>a. Mitigative measures to minimize soil erosion and choking of stream will be initiated to be implemented within a period of three years with effect from the date of issue of Stage-II clearance.</p> <p>b. Planting of adequate plant species and sowing of seeds in the appropriate proportion within the mining lease area to arrest soil erosion will be implemented as per the approved scheme.</p> <p>c. Construction of check dams, retention /toe walls to arrest sliding down of the excavated material along the contour will be undertaken in accordance with the approved scheme.</p> <p>d. Stabilization of the overburden dumps by appropriate grading/benching, will be taken up in accordance with the approved scheme.</p> <p>e. It will be implemented in non-broken up areas</p>	<p>Condition no.15 is attached herewith as Annexure-13.</p>
---	---	--

<p>17</p>	<p>Safety Zone Management activities at the project cost shall be undertaken by the User Agency for management of safety zone as per relevant guidelines issued by the Ministry's guidelines;</p> <p>a. User agency shall ensure demarcation of safety zone (7.5-meter strip all along the inner boundary of the mining lease area), and its fencing, protection and regeneration by erecting adequate number of 6 feet high RCC boundary pillars inscribed with DGPS coordinates with barbed wire fencing and deploying adequate number of watchers under the supervision of the State Forest Department;</p> <p>b. Boundary of safety zone of the mining lease, adjacent to habitation/roads, should be properly fenced by the User Agency;</p> <p>c. Safety zone shall be maintained as green belt around mining lease and to ensure dense canopy in the area, regeneration shall be taken up in this area by the user agency at project cost under the supervision of the State Forest Department; and</p> <p>d. The State Government and the user agency shall ensure that safety zone is maintained as per the prescribed norms;</p>	<p>An undertaking w.r.t this condition is attached as Annexure-14.</p> <p>a. We hereby agreed to abide by this condition and followed the direction strictly.</p> <p>b. We hereby agreed to abide by this condition and followed the direction strictly.</p> <p>c. We hereby agreed to abide by this condition and followed the direction strictly.</p> <p>d. To be complied by the State government and the user agency.</p>	<p>An undertaking submitted by the User Agency for the Condition no.17 is attached herewith as Annexure-14.</p>
-----------	--	--	--

202

18	Trees should be felled in phased manner as per the requirement in the approved Plan with prior permission of concerned DFO;	<p>The trees shall be felled in phased manner with prior permission from the concerned Divisional Forest Officer.</p> <p>An undertaking w.r.t this condition is attached as Annexure-15</p>	The User Agency has agreed and undertaking on the same is submitted in attached as Annexure-15.
19	The cost of felling of trees shall be deposited by the User Agency with the State Forest Department;	<p>An amount of 1,53,421.00 as cost of tree felling has been deposited through Cheque to the Divisional Forest Officer, Jowai, Meghalaya.</p> <p>The payment receipt is attached herewith as Annexure-2.</p>	The payment made to this office and the receipt is attached as Annexure-2.
20	The user agency shall explore the possibility of translocation of maximum number of trees identified to be felled and shall ensure that any tree felling shall be done only when it is unavoidable and that too under strict supervision of the State Forest Department;	<p>A Translocation Plan approved by the Divisional Forest Officer (T), Jaintia Hills Territorial Division, Jowai, Meghalaya. Copy is attached herewith as Annexure-16</p> <p>An undertaking w.r.t this condition is attached as Annexure-17</p>	The Tree Translocation plan and the undertaking by the User Agency is attached as Annexure-16 & Annexure-17.
21	The User Agency shall undertake mining in a phased manner after taking due care for reclamation of the mined over area. The concurrent reclamation plan as per the approved mining plan shall be executed by the User Agency from the very first year, and an annual report on implementation there of shall be submitted to the Nodal Officer, in the concerned State Government and the concerned Regional Office of the Ministry. If it is found from the annual report that the activities indicated in the concurrent reclamation plan are not being executed by the User Agency, the Nodal Officer or the concern Addl.	<p>Mining and Reclamation will be as per the approved mining Plan, an annual report on implementation thereof will be submitted to the Nodal Officer, in the concerned State Government and the concerned Regional Office of the Ministry.</p> <p>An undertaking w.r.t the same has been attached as Annexure-18.</p>	The undertaking by the User Agency is attached as Annexure-18.

1039
205

	<p>Principle Chief Conservator of Forests (Central) may direct that the mining activities shall remain suspended till such time, such reclamation activities area satisfactorily executed;</p>		
22	<p>The user agency shall prepare a schedule for surrender of the mined out and reclaimed forest land in accordance with existing mining plan and submit the same along with an undertaking to surrender the mined out and reclaimed forest land as per such schedule to the MoEF&CC before grant of 'Final' approval under the Adhinyam for diversion of the said forest land;</p>	<p>The State Government of Meghalaya has authorized Green Valliey Industries Limited, as the rightful owner of the land, to grant the mining lease under Sub Rule (3) of Rule 27 of the Minerals (Other than Atomic and Hydro Carbon Energy Minerals) Concession Rules, 2016, vide letter no. 74/2022/70 dated 28th September 2022.</p> <p>We have prepared the Reclamation Plan for the proposed mining operations in accordance with the approved mining plan and will submit the report to the State Government of Meghalaya subsequently.</p> <p>A letter regarding the same has been submitted to the O/o the Nodal Officer, FC Act, Meghalaya vide letter no: GVIL/11.09/FDP/2025-26/01 dated 15-09-2025 (attached as annexure-19 A)</p>	<p>Letter in this regards is enclosed as annexure - 19A</p>
23	<p>The rehabilitated forest area after closure of mining operations shall be handed over to the State Forest Department for sustainable forest management in the future;</p>	<p>The State Government of Meghalaya has authorized Green Valliey Industries Limited, as the rightful owner of the land, to grant the mining lease under Sub Rule (3) of Rule 27 of the Minerals (Other than Atomic and Hydro Carbon Energy Minerals) Concession Rules, 2016, vide letter no. 74/2022/70 dated 28th September 2022.</p> <p>We have prepared the Reclamation Plan for the proposed mining operations in accordance with the approved mining plan and will submit the</p>	<p>Letter in this regards is enclosed as annexure - 19A</p>

		<p>report to the State Government of Meghalaya subsequently.</p> <p>A letter regarding the same has been submitted to the O/o the Nodal Officer, FC Act, Meghalaya vide letter no: GVIL/11.09/FDP/2025-26/01 dated 15-09-2025 (attached as annexure-19 A)</p>	
24	<p>Period of diversion of the said forest land under this approval shall be for a period co-terminus with the period of the mining lease proposed to be granted under the Mines and Minerals (Development and Regulation) Act, 1957, as amended and the Rules framed there-under;</p>	<p>We hereby agreed to abide by this condition and followed the direction strictly.</p> <p>An undertaking w.r.t this condition has been attached as Annexure-21.</p>	<p>The undertaking by the User Agency is attached as Annexure-21.</p>
25	<p>The cost of felling of trees shall be deposited by the User Agency with the State Forest Department;</p>	<p>An amount of 1,53,421.00 as cost of tree felling has been deposited through Cheque to the Divisional Forest Officer, Jowai, Meghalaya. The payment receipt is attached herewith as Annexure-2.</p>	<p>The Payment receipt is attached as Annexure-2.</p>
26	<p>The User Agency shall obtain the Environment Clearance as per the provisions of the Environmental (Protection) Act, 1986, if required;</p>	<p>Environment Clearance has been obtained as per EIA notification, 2006 and its subsequent amendments.</p> <p>Copy of the EC granted is attached as Annexure-22.</p>	<p>A copy of Environment Clearance is attached as Annexure-22.</p>
27	<p>User agency shall provide free water for forestry related activities/projects.</p>	<p>We hereby agreed to abide by this condition and followed the direction strictly.</p> <p>An undertaking w.r.t this condition is attached as Annexure-23.</p>	<p>The undertaking by the User Agency is attached as Annexure-23.</p>
28	<p>No labour camp shall be established on the forest land and the User Agency shall provide fuels preferably alternate fuels to the labourers and the staff working at the site so as to avoid any damage and pressure on the nearby forest areas;</p>	<p>We hereby agreed to abide by this condition and followed the direction strictly.</p> <p>An undertaking w.r.t this condition is attached as Annexure-24.</p>	<p>The undertaking by the User Agency is attached as Annexure-24.</p>

104
283

29	No additional or new path will be constructed inside the forest area for transportation of construction materials for execution of the project work;	We hereby agreed to abide by this condition and followed the direction strictly. An undertaking w.r.t this condition is attached as Annexure-25.	The undertaking by the User Agency is attached as Annexure-25.
30	The boundary of the diverted forest land shall be demarcated on ground at the project cost, by erecting four feet high reinforced cement concrete pillars, each inscribed with its serial number, distance from pillar to pillar and GPS coordinates.	We hereby agreed to abide by this condition and followed the direction strictly. Pillars have already been erected along the boundary of Madan Pyrda Block-2 Limestone Deposit (Photographs attached herewith as Annexure-26).	The User Agency has agreed to abide by this condition and followed the direction strictly. Pillars have already been erected along the boundary of Madan Pyrda Block-2 Limestone Deposit and Photographs attached herewith as Annexure-26.
31	The layout plan of the proposal shall not be changed without the prior approval of the Central Government.	We hereby agreed to abide by this condition and followed the direction strictly. An undertaking w.r.t this same is attached as Annexure-27.	The undertaking by the User Agency is attached as Annexure-27.
32	The forest land shall not be used for any purpose other than that specified in the project proposal.	We hereby agreed to abide by this condition and followed the direction strictly. An undertaking w.r.t this condition is attached as Annexure-28.	The undertaking by the User Agency is attached as Annexure-28.
33	The forest land proposed to be diverted shall under no circumstances be transferred to any other agency, department or person without prior approval of the Central Government.	We hereby agreed to abide by this condition and followed the direction strictly. An undertaking w.r.t this condition is attached as Annexure-29.	The undertaking by the User Agency is attached as Annexure-29.
34	No damage to the flora, fauna or the environment of the adjoining area shall be caused; Adequate measures to ensure no damage to the adjoining	We hereby agreed to abide by this condition and followed the direction strictly. An undertaking w.r.t this condition is attached as	The undertaking by the User Agency is attached as Annexure-30.

	areas should be taken by the User Agency at the project cost.	Annexure-30.	
35	The concerned Divisional Forest Officer will monitor and take necessary mitigative measures to ensure that there is no adverse impact on the forests in the surrounding area.	To be complied by the State Forest Department.	Noted.
36	The User Agency shall submit the annual self-compliance report in respect of the above stated conditions to the State Government, concerned Regional Office and to this Ministry by the end of March every year regularly.	We hereby agreed to abide by this condition and followed the direction strictly. An Annual Self Compliance Report in respect of the stipulated conditions will be submitted to the State Government, Concerned Regional Office and to the Ministry by the end of March every year regularly. An undertaking w.r.t this condition is attached as Annexure-31.	The undertaking by the User Agency is attached as Annexure-31.
37	Any other condition that the Ministry of Environment, Forests & Climate Change may stipulate from time to time in the interest of conservation, protection and development of forests & wildlife shall be carried with by the State Government and User Agency.	To be complied by the State Forest Department. An undertaking w.r.t this condition is attached herewith as Annexure-32.	The undertaking by the User Agency is attached as Annexure-32.
38	The User Agency shall comply all the provisions of the all Acts, Rules, Regulations, Guidelines, Hon'ble Court Order (s) and NGT Order (s) pertaining to this project, if any, for the time being in force, as applicable to the project; and	We agree to submit self-compliance report of above stated condition to state Government, concerned regional office and to this ministry by the end of March every year. An undertaking in this effect has been submitted and enclosed as Annexure-33.	The undertaking by the User Agency is attached as Annexure-33.

39	Violation of any of these conditions will amount to violation of Van (Sanrakshan Evam Samvardhan) Adhiniyam, 1980 and action would be taken as prescribed in para 1.16 of Chapter 1 of consolidated guidelines and clarifications issued under Van (Sanrakshan Evam Samvardhan) Adhiniyam, 1980 and Van (Sanrakshan Evam Samvardhan) Rules, 2023 issued in 2019 29.12.2023.	We hereby agreed to abide by this condition and followed the direction strictly. An undertaking in this effect has been submitted and enclosed as Annexure-34.	The undertaking by the User Agency is attached as Annexure-34.
----	---	--	---


Divisional Forest Officer,
Jaintia Hills Territorial Division, Jowai.

Green Valliey Industries Limited

Annexure-1¹⁰⁴⁴₁₃₈

CIN NO.: U26942ML2007PLC008273

Condition No. 1

UNDERTAKING


This is to certify that I / We **Shri Pawan Kumar Joshi** working as Vice President on behalf of M/s. Green Valliey Industries Limited, Village Nongsning Elaka: Sutnga, PO – Lumshnong, PS – Khliehriat, East Jaintia Hills District, Meghalaya have applied for diversion of 11.09 ha of forest area for the purpose of Limestone Mining at Madan Pyrda Block-2 Limestone Mining Project, Located at Village: Chiehruphi, East Jaintia Hills District of Meghalaya. I /we, hereby undertake that the legal status of the diverted forest land will remain unchanged.

NOTE: - This undertaking is provided as per the condition No – 1, stipulated in the In – principle approval of the Stage – I Forest Clearance accorded by the MoEF & CC, Forest Conservation Division, New Delhi, vide letter no F. No. 3 – MG C 017/2022 – SHI dated 30th September, 2024, for diversion of 11.09 Ha. (10.71 ha mining area + 0.38 approach road) deemed private forest land for Limestone Mining Project (Block -2) at Madan Pyrda, Chiehruphi Village in East Jaintia Hills District, Meghalaya in favour of Green Valliey Industries Limited.

Place: Shillong, Meghalaya
Date: 05-06-2025

For Green Valliey Industries Ltd.

Green Valliey Industries Ltd.


Authorized Signatory
(Pawan Kumar Joshi)
Authorized Signatory



Guwahati Office: 4th Floor, LB Plaza, G.S. Road, Bhangagarh, Guwahati-781 005, T +91 361 2465481 / 82 / 83 / 84
Regd. Office & Plant: Vill. Nongsning, P.O. Chiehruphi, PS. Khliehriat, Dist. Jaintia Hills, Meghalaya-793 200
Group Corporate Office: 602 'LORDS' 7/1, Lord Sinha Road, Kolkata-700 071, T +91 33 22827367 / 7368 F +91 33 22828307
E : info@greenvalliey.com

A GNG GROUP COMPANY



भारतीय स्टेट बैंक
State Bank Of India

(14815) - THANGSAI
P.O. LUMSHONG EAST JANTIA HILLS DISTRICT
MEGHALAYA 793200
Tel: 111-1111111 Fax: 1111111 IFS Code: SBIN0014815

27032025
D O M M Y Y Y Y

PAY Divisional Forest Officer Jaintia Hills Territorial Division को या उनके आदेश पर OR ORDER
Jewar

रुपये RUPEES One Lakh Fifty Three Thousand

Four Hundred Twenty One Only

अदा करें ₹ 1,53,421/-

Ac No: 32070244266

VALID UP TO ₹ 50 LACS AT NON-HOME BRANCH FOR NON-CASH TRANSACTION ONLY

66244207023

CURRENT AC

PREFIX:
1515000005

Green Valliey Industries Ltd.

[Signature]
GREEN VALLIEY INDUSTRIES LIMITED
Authorized Signatory

MULTI-CITY CHEQUE Payable at Par at All Branches of SBI

Please sign above

⑈ 589978⑈ 793002259⑈ 000013⑈ 29

1046
123

पंजाब नेशनल बैंक
punjab national bank

75th
ANNIVERSARY
1947-2022



शाखा/Branch Jowai

दिनांक
Date 28032025

बतल/बातु/बोटी/बकर/छापर/आवती/जमा/आवृत्तिक/रुप/पाप/रुप खाता संख्या/
क्रेडिट कार्ड संख्या SF/CNDD/CC/RD/TL/DL A/c No./Credit Card No.

0043050011820

नाम/Name DFO, Jaintia Hills Territorial

दूर/टेल. Division, Jowai

राशि
Amount 153421.00 ₹

राशि शब्दों में/Amount (in words) ₹s One Lakh Fifty
Three thousand four hundred twenty

PNB-154RINDILOT NO. 13JUN2425/CMSA1

चेक नं. एवं बैंक का नाम Cheque No. & Name of Bank	₹	₹/P.
SBI Cheq. No - <u>4011534210</u>		
<u>589978</u>		
Dt. <u>27.03.2025</u>		
कुल/Total <u>153421.00</u>		

Officer/Cashier/SWO

Punjab National Bank Toll free
24 hour call centre 1800 120 1001

Extra Copy

Memorandum Schedule III (Sec. I) Form No. 65

[Revised 1939]

Chalan No.



Treasury/Sub-Treasury
Chalan of cash paid into the at
State Bank of India

To be filled in by the remitter			To be filled in by the Departmental Officer or the Treasury			
By whom tendered	Name (or designation) and address of the person on whose behalf money is paid	Full particulars of the remittance and of authority (if any)	Amount		Head of Account	Order to the Bank
			Rs.	P.		
Name Green Valley Industries Limited Industrial Estate Vill. - Nongpoin East Jaintia Hills District Meghalaya - 793210	Divisional Forest Officer, Jaintia Hills Territorial Division Jowai	Royalty payment on tree felling over an area of 10.71 ha + 0.38 ha = 11.09 ha Total	Rs. 5,76,386/-		Head Account - 8782 Cash Remittance 103 - Forest Remittance	Date _____ Correct, Receive and grant receipt (Signature) Full designation of the Officer ordering the money to be paid)

SBI chq No - 589977 Dt. 27.03.2025

(In words) Rupees Five lakh seventy six thousand three hundred

To be used only the case of remittances to Bank through an officer of the Government

Green Valley Industries Limited eighty six only.

Signature _____
 Authorised Signatory

Signature _____
 Jointia Hills Territorial Division
 Office Jowai

Date _____

Received Payment _____ Date _____

Treasurer

Accountant

Treasury Officer
 Jaintia Hills District
 Jowai

Annetan-2(B)

TRIPLICATE

Meghalaya Schedule III (Sec. I) Form No. 65
[Revised 1939]

Chalan No.



Chalan of cash paid into the Treasury/Sub-Treasury
State Bank of India at

To be filled in by the remitter			To be filled in by the Departmental Officer or the Treasury			
By whom tendered	Name (or designation) and address of the person on whose behalf money is paid	Full particulars of the remittance and of authority (if any)	Amount		Head of Account	Order to the Bank
			Rs.	P.		
Name Green Valley Industries Limited Vill - Nongsoning East Jaintia Hills District Meghalaya - 793210	Divisional Forest Officer, Jaintia Hills Territorial Division Jowai	Royalty payment on tree felling over an area of (10.71 Ha + 0.38) = 11.09 Ha	1,53,421	00	8782 - Cash Remittance 103 - Forest Remittance	Date Correct, Receive and grant receipt (Signature) Full designation of the Officer ordering the money to be paid
			Total	1,53,421		

*(In words) Rupees **One lakh fifty three thousand four hundred twenty one only -**

Green Valley Industries Limited

Signature *[Signature]*
Authorised Signatory
Date 17/02/2025

To be used only the case of remittances to Bank through an officer of the Government

[Signature]
Divisional Forest Officer,
Signature of Departmental Officer,
Jaintia Hills Territorial Division
Office Jowai

Received Payment Date 07 MAR 2025

Treasurer *[Signature]* Accountant *[Signature]*

PAY CASH/ TRANSFER C.T.O.
RS. *[Signature]*

[Signature]
Treasurer,
Jaintia Hills District
Jowai



सत्यमेव जयते

INDIA NON JUDICIAL

Annexure-3

Government of Meghalaya

e-Stamp

Certificate No. : IN-ML06132418590432W
 Certificate Issued Date : 21-Oct-2024 11:51 AM
 Account Reference : CSCACC (GV)/ mlcsceg07/ ML-EJHCLI0115/ ML-EJH
 Unique Doc. Reference : SUBIN-MLMLCSCEG0710781958952872W
 Purchased by : GREEN VALLIEY INDUSTRIES LTD
 Description of Document : Article 5 Agreement or Memorandum of an Agreement
 Property Description : CA Land of 11.09Ha transfer to Govt of Meghalaya Forest Dept by Green Valliey Industries Ltd.
 Consideration Price (Rs.) : 0
 (Zero)
 First Party : GREEN VALLIEY INDUSTRIES LTD
 Second Party : GOVERNMENT OF MEGHALAYA
 Stamp Duty Paid By : GREEN VALLIEY INDUSTRIES LTD
 Stamp Duty Amount(Rs.) : 20
 (Twenty only)



Please write or type below this line

Green Valliey Industries Ltd.

Shallang
Authorised Signatory

Adminisable under Act XVI
of 1908 Correctly stamped
Exempted from Stamp Duty
Under the Assam Stamp Act
Adopted by Meghalaya
Scheduled 1 No 33

FX
Divisional Forest Officer
Social Forestry & Territorial Division
West & South West Khasi Hills, Nongstoin

Fees expt
DT- 22-10-2024

[Signature]
Sub-Registrar
Nongstoin

0005867192

Statutory Alert:

- The authenticity of this Stamp certificate should be verified at www.ahidestamps.com/ or using e-Stamp Mobile App of Stock Holding. Any discrepancy in the details on this Certificate and as available on the website / Mobile App renders it invalid.
- The onus of checking the legitimacy is on the users of the certificate.

1050
126

DEED OF TRANSFER OF LAND

This deed made this day the 22nd of October, 2024 between M/s. Green Valliey Industries Limited having its registered office at Village Nongsning, East Jaintia Hills District, Meghalaya - 793210 represented by Smt. Kyrmenlang Wahlang duly authorized by the Board of Directors of the Company herein after called and referred as the First Party and The Forest and Environment Department, Government of Meghalaya represented by the Divisional Forest Officer, West & South West Khasi Hills District, Nongstoin, Meghalaya herein after called and referred as the Second Party.

Whereas the First Party is the absolute owner of a parcel of land measuring an area of 11.09 Hectare, situated at Nongumiang Village in West Khasi Hills District in Meghalaya which was duly registered at the office of the Sub-Registrar vide deed no.12 of 2020 on 18th Day of March 2020 and more particularly described in the schedule given below, near to Reserve Forest of the State Government of Meghalaya having valid, right and title over the said land and Whereas the First Party is in the business of Manufacturing of Cement in the State of Meghalaya has identified an area measuring 11.09 Hectare, a deemed forest area at Madan Pyrda in Chiehruphi Village, East Jaintia Hills District, Meghalaya for Limestone Mining. The Ministry of Environment, Forest & Climate Change, Government of India has granted "In Principle Approval" vide letter F.No.3-MGC017/2022-SHI dated 30.09.2024 for diversion of 11.09 Hectare of deemed private forest land for limestone mining project at Madan Pyrda, Chiehruphi Village, East Jaintia Hills District, Meghalaya, falling in Umkiang Range, Jowai Territorial Division, Jowai, Meghalaya provided that Green Valliey Industries Limited shall handover and mutate 11.09 Hectare of non-forest land identified at Nongumiang Village in West Khasi Hills District in Meghalaya in favour of State Forest Department, Government of Meghalaya.

Whereas the First Party has identified and acquired land measuring 31.14 hectare near to Reserve Forest of the State Government of Meghalaya out of which part land of 11.09 Hectare to be handed over to the State Forest Department, Government of Meghalaya for the purpose of Compensatory Afforestation as per the Forest Conservation Act, 1980 against the deemed forest land of 11.09 Hectare diverted for Limestone Mining at Madan Pyrda in Chiehruphi Village, East Jaintia Hills District, Meghalaya.

Now this agreement witnesses as follows: -

Green Valliey Industries Ltd.
Kyrmenlang
Authorized Signatory


Divisional Forest Officer
Social Forestry & Territorial Division
West & South West Khasi Hills, Nongstoin

125
1051

That the First Party agrees to transfer 11.09 Hectare of area free from all encumbrances more particularly and specially described in the schedule mentioned below to the Second Party.

That the transfer of the said land by the First Party to the Second Party shall be in perpetuity and the Second Party shall be entitled to have and hold the said land without any interference from the First Party or through his employee, agent or anybody whatsoever working under him or under his authority or anybody for the purpose of Compensatory Afforestation against diversion of 11.09 Hectare of deemed Forest Land for the purpose of Limestone Mining at Madan Pyrda in Chiehruphi Village, East Jaintia Hills District, Meghalaya.

That the First Party hereby conveys its consent to the Second Party and to the Deputy Commissioner, West Khasi Hills, Nongstoin for getting the said land mutated in favour of the Second Party i.e. the State Forest Department, Meghalaya in the Government records.

That the First Party has handed over the peaceful and uninterrupted possession of 11.09 Hectare of aforesaid Compensatory land to the Second Party.

That the First Party shall strictly adhere to the terms and conditions stipulated above and the First Party if at fault shall be liable according to law.

In witness whereof the parties hereto have signed this deed at Nongstoin in presence of the witness on the date and year first above mentioned.

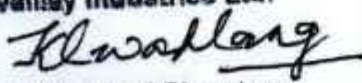
Schedule

North : Land of M/s Green Valliey Industries Limited
East : Land of Shri Sailen Nongrum
South : Land of Shri Sailen Nongrum
West : Land of M/s Green Valliey Industries Limited

Schedule of Boundaries: -

NORTH: - From Pillar No.21 (Location: 91° 07' 42.9049" E / 25° 26' 20.5640" N) proceeds towards East to pillar No.14 (Location: 91° 07' 56.7567" E/25° 26' 19.3867"). The length of the northern boundary of the area from pillar no.21 to pillar no.14 is about 416.15 meters.

Green Valliey Industries Ltd.


Authorised Signatory


Divisional Forest Officer
Social Forestry & Territorial Division
West & South West Khasi Hills, Nongstoin


EAST: - From the pillar No.14 (Location: 91° 07' 56.7567" E/25° 26' 19.3867" N) proceeds towards South to pillar No.15 (Location: 91° 07' 54.4093" E/ 25° 26' 12.2205N). The length of the eastern boundary of the area from pillar No. 14 to pillar No. 15 is about 232.55 meters.

SOUTH: - From pillar No. 15 (Location: 91° 07' 54.4093" E/ 25° 26' 12.2205" N) proceeds towards West to pillar No. 17 (Location: 91° 07' 43.7717" E/ 25° 26' 8.4601" N). The length of the southern boundary of the area from pillar No.15 to pillar No.17 is about 332.58 meters.

WEST: - From the pillar No.17 (Location: 91° 07' 43.7717" E/ 25° 26' 8.4601" N) proceeds towards North to pillar No.21 (Location: 91° 07' 42.9049" E/25° 26' 20.5640" N). The length of the western boundary of the area from pillar No. 17 to pillar No.21 is about 372.83 meters.

Map Enclosed as **Annexure - I**

Witnesses:

1. Jogi Agarwal 

2. 
Assistant Commissioner of Forests
D/o Divisional Forest Office
West & South West Khasi Hills
(SP & T) Division, Nongstoin

Green Valliey Industries Ltd.


Authorized Signatory

FIRST PARTY

M/s. Green Valliey Industries Limited
Represented by Smt.Kyrmenlang Wahlang


Divisional Forest Officer
Social Forestry & Territorial Division
West & South West Khasi Hills, Nongstoin

SECOND PARTY

Forest and Environment Department,
Government of Meghalaya,
Divisional Forest Officer,
West & Southwest Khasi Hills District,
Nongstoin, Meghalaya

Area: 11.09 hectares

Perimeter: 1.354 km

1 centimeter = 25 meters

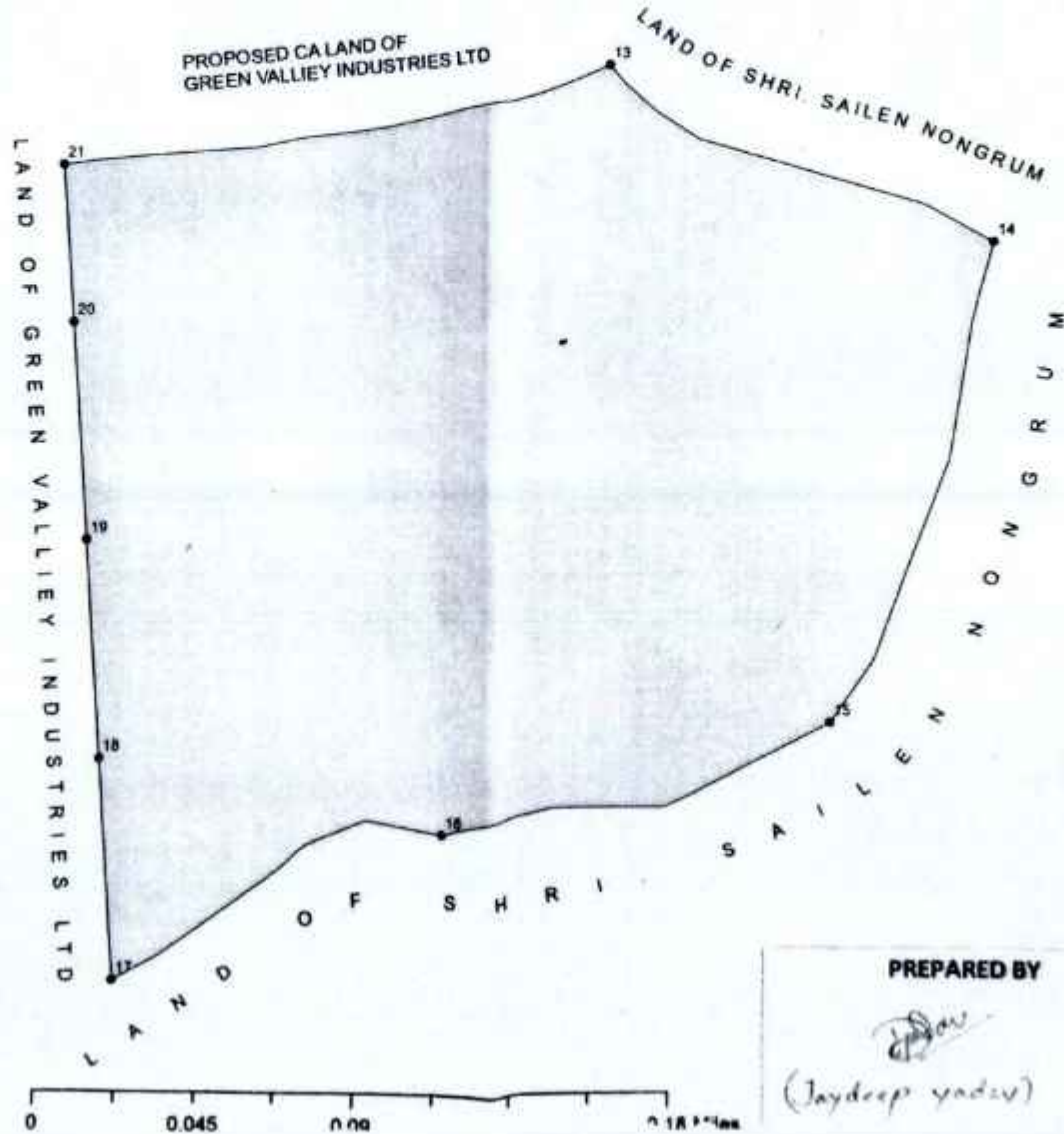
M/S GREEN VALLEY INDUSTRIES LIMITED
MAP SHOWING THE PROPOSED LAND FOR COMPENSATORY AFFORESTATION
AT NONGUMNIANG, WEST KHASI HILLS DISTRICT

FOR
FOREST DIVERSION PROPOSAL

OF
MADAN PYRDA (BLOCK -2), CHIEHRUPHI,
LIMESTONE MINING PROJECT (AREA:-11.09 Ha)



WAYPOINTS	LONGITUDE	LATITUDE
13	91° 07' 51.0732" E	25° 26' 22.0357" N
14	91° 07' 56.7567" E	25° 26' 19.3867" N
15	91° 07' 54.4093" E	25° 26' 12.2205" N
16	91° 07' 48.6322" E	25° 26' 10.5848" N
17	91° 07' 43.7717" E	25° 26' 8.4601" N
18	91° 07' 43.5395" E	25° 26' 11.7029" N
19	91° 07' 43.3072" E	25° 26' 14.9458" N
20	91° 07' 43.0750" E	25° 26' 18.1886" N
21	91° 07' 42.9049" E	25° 26' 20.5640" N



Green Valley Industries Ltd
Kaashang
Authorized Signatory

Counter Signatory
[Signature]
Divisional Forest Officer
Social Forestry & Christian Division
West & South West Khasi Hills, Meghalaya

Legend

- WAYPOINTS
- BOUNDARY LINE
- ▭ LAND AREA

PREPARED BY
[Signature]
(Jaydeep Yadav)



CHECKED BY
[Signature]
(S.S. Ghugam)

192
1059

Government of India
Ministry of Environment, Forest and Climate Change
(Forest Conservation Division)

Indira Paryavaran Bhawan
Aliganj, Jor bagh Road
New Delhi- 110003
Dated:30-09-2024

To

The Principal Secretary (Forests),
Department of Forests & Environment,
Government of Meghalaya,
Shillong.

Subject: Proposal for seeking prior approval of the Central Government under section 2 (1) (ii) of the Van (Sanrakshan Evam Samvardhan) Adhinyam, 1980 in favour of M/s Green Valley Industries Ltd. for non-forestry use of 11.09 ha of deemed forest land for Opencast Limestone Mining Project (10.71 Ha Mining Area + 0.38 ha approach road to mine) located at Madan Pyrda, Chiehruphi Village in East Jaintia Hills District in the State of Meghalaya (Online Proposal No. FP/ML/MIN/40422/2019)- regarding.

Sir/Madam,

I am directed to refer to Government of Meghalaya letter No. FOR.64/2021/91 dated 18.04.2022 on the above mentioned subject, seeking prior approval of Central Government under Section 2 (1) (ii) of the Van (Sanrakshan Evam Samvardhan) Adhinyam, 1980, and to say that the said proposal has been examined by the Advisory Committee (AC) constituted by the Central Government under Section- 3 of the aforesaid Act.

2. After careful consideration of the proposal of the Government of Meghalaya and on the basis of the recommendations of the Advisory Committee (AC), the Central Government hereby agrees to accord **Stage-I / In-principle** approval Section 2 (1) (ii) of the Van (Sanrakshan Evam Samvardhan) Adhinyam, 1980 in favour of M/s Green Valley Industries Ltd. for non-forestry use of 11.09 ha of deemed forest land for Opencast Limestone Mining Project (10.71 Ha Mining Area + 0.38 ha approach road to mine) located at Madan Pyrda, Chiehruphi Village in East Jaintia Hills District in the State of Meghalaya, subject to the following conditions:-

- i. Legal status of the diverted forest land shall remain unchanged;
- ii. The cost of felling of trees shall be deposited by the User Agency with the State Forest Department;
- iii. The Compensatory afforestation over an area of 11.09 ha. non forest land at Nongumiang Village of West Khasi Hills District, shall be raised by the State Forest Department at the project cost within two years from the date of grant of Stage- II approval;
- iv. **The non-forest land identified for the CA shall be mutated in the name of forest department and notified as forest before**

Green Valley Industries Ltd.

Klewahlong
Authorised Signatory

121
1075

- submission of compliance of Stage-II;** A copy of the original notification declaring the non-forest land under Section 4 or Section 29 of the Indian Forest Act, 1927, or under the relevant section of the State Forest Act as the case may be, will be submitted by the State Government prior to Stage-II approval;
- v. **The non-forest land for CA should be free from all encumbrances at the time of submission of compliance report and State government will submit a report in this regard after jointly verified by the a team of State Forest Department and Regional Office;**
 - vi. The cost of compensatory afforestation at the prevailing wage rates as per compensatory afforestation scheme and the cost of survey, demarcation and erection of permanent pillars, if required, on the CA land, shall be deposited in advance with the Forest Department by the user agency. The CA will be maintained for 10 years. The scheme may include afforestation of indigenous species with appropriate provision for anticipated cost increase for works scheduled for subsequent years, into the account of National Authority, CAMPA managed by the State Govt.;
 - vii. The land identified for plantation of ten times the number of trees shall be clearly depicted on a Survey of India topo sheet of 1:50,000 scale;
 - viii. **As recommended by the REC following conditions shall also be complied with for which cost would be borne by the User Agency:**
 - A. **Survey of Floral and Faunal of the area under Eco-Sensitive Zone.**
 - B. **Nature Interpretation Centre including all accessories, interior designing, sitting benches, approach road etc.**
 - C. **Creation of an Arboretum.**
 - ix. The State Government shall upload KML files of the polygons of forest area under diversion and degraded forest area identified and accepted for raising compensatory afforestation, in the E-Green watch portal with all the requisite details prior to **Stage-II/final approval;**
 - x. The user agency shall transfer the funds towards the cost of Net Present Value (NPV) of the forest land being diverted under this proposal from the User Agency as per the orders of the Hon'ble Supreme Court of India dated 28.03.2008, 24.04.2008 and 09.05.2008 in Writ Petition (Civil) No. 202/1995 and the guidelines issued by this Ministry vide its letter No. 5-3/2007-FC dated 06.01.2022 read with 22.03.2022 through online portal of CAMPA account of the State Concerned;
 - xi. At the time of payment of the Net Present Value (NPV) at the present rate, the User Agency shall furnish an undertaking to pay the additional amount of NPV, if so determined, as per the final decision of the Hon'ble Supreme Court of India;
 - xii. The Compensatory levies to be realized from the User Agency under the project shall be transferred/ deposited, through e-challan, in to the account of National Authority, CAMPA pertaining to the State concerned through e-portal (<https://parivesh.nic.in/>);

Green Valley Industries Ltd.

Navahlong
 Authorised Signatory

- xiii. The State Government shall complete settlement of rights, in term of the Scheduled Tribes and Traditional Forest Dwellers (Recognition of Forest Rights) Act, 2006, if any, on the forest land to be diverted as per the sub-rule (7) of Rule 11 of the Van (Sanrakshan Evam Samvardhan) Rules, 2023;
- xiv. The complete compliance report shall be uploaded on e-portal (<https://parivesh.nic.in/>);
- xv. Following activities, as per approved plan / schemes, shall be undertaken in the lease area by the User Agency under the supervision of the State Forest Department. Approved scheme/plan shall be submitted to the Ministry along with compliance of Stage-I approval:
- Mitigative measures to minimize soil erosion and choking of stream shall be implemented within a period of three year with effect from the issue of Stage-II clearance in accordance with the approved Plan in consultation with the State Forest Department;
 - Planting of adequate plant species and sowing of seeds, in the appropriate area within the mining lease to arrest soil erosion in accordance with the approved scheme;
 - Construction of check dams, retention /toe walls to arrest sliding down of the excavated material along the contour in accordance with the approved scheme;
 - Stabilize the overburden dumps by appropriate grading/benching, in accordance with the approved scheme, so as to ensure that angles of repose at any given place is less than 280; and
 - No damage shall be caused to the top-soil and the user agency will follow the top soil management plan;
- xvii. Safety Zone Management activities at the project cost shall be undertaken by the User Agency for management of safety zone as per relevant guidelines issued by the Ministry's guidelines;
- User agency shall ensure demarcation of safety zone (7.5 meter strip all along the inner boundary of the mining lease area), and its fencing, protection and regeneration by erecting adequate number of 6 feet high RCC boundary pillars inscribed with DGPS coordinates with barbed wire fencing and deploying adequate number of watchers under the supervision of the. State Forest Department;
 - Boundary of safety zone of the mining lease, adjacent to habitation/roads, should be properly fenced by the User Agency;
 - Safety zone shall be maintained as green belt around mining lease and to ensure dense canopy in the area, regeneration shall be taken up in this area by the user agency at project cost under the supervision of the State Forest Department; and
 - The State Government and the user agency shall ensure that safety zone is maintained as per the prescribed norms;
- xviii. Trees should be felled in phased manner as per the requirement in the approved Plan with prior permission of concerned DFO;
- xix. The cost of felling of trees shall be deposited by the User Agency with the State Forest Department;
- xx. The user agency shall explore the possibility of translocation of

Green Valliey Industries Ltd.

K. S. Ahluwalia
Authorised Signatory

- maximum number of trees identified to be felled and shall ensure that any tree felling shall be done only when it is unavoidable and that too under strict supervision of the State Forest Department;
- xxi. The User Agency shall undertake mining in a phased manner after taking due care for reclamation of the mined over area. The concurrent reclamation plan as per the approved mining plan shall be executed by the User Agency from the very first year, and an annual report on implementation thereof shall be submitted to the Nodal Officer, in the concerned State Government and the concerned Regional Office of the Ministry. If it is found from the annual report that the activities indicated in the concurrent reclamation plan are not being executed by the User Agency, the Nodal Officer or the concern Addl. Principle Chief Conservator of Forests (Central) may direct that the mining activities shall remain suspended till such time, such reclamation activities area satisfactorily executed;
- xxii. The user agency shall prepare a schedule for surrender of the mined out and reclaimed forest land in accordance with existing mining plan and submit the same along with an undertaking to surrender the mined out and reclaimed forest land as per such schedule to the MoEF&CC before grant of 'Final' approval under the Adhinyam for diversion of the said forest land;
- xxiii. The rehabilitated forest area after closure of mining operations shall be handed over to the State Forest Department for sustainable forest management in the future;
- xxiv. Period of diversion of the said forest land under this approval shall be for a period co-terminus with the period of the mining lease proposed to be granted under the Mines and Minerals (Development and Regulation) Act, 1957, as amended and the Rules framed there-under;
- xxv. The cost of felling of trees shall be deposited by the User Agency with the State Forest Department;
- xxvi. The User Agency shall obtain the Environment Clearance as per the provisions of the Environmental (Protection) Act, 1986, if required;
- xxvii. User agency shall provide free water for forestry related activities/projects;
- xxviii. No labour camp shall be established on the forest land and the User Agency shall provide fuels preferably alternate fuels to the labourers and the staff working at the site so as to avoid any damage and pressure on the nearby forest areas;
- xxix. No additional or new path will be constructed inside the forest area for transportation of construction materials for execution of the project work;
- xxx. The boundary of the diverted forest land shall be demarcated on ground at the project cost, by erecting four feet high reinforced cement concrete pillars, each inscribed with its serial number, distance from pillar to pillar and GPS coordinates;
- xxxi. The layout plan of the proposal shall not be changed without the prior approval of the Central Government;
- xxxii. The forest land shall not be used for any purpose other than that specified in the project proposal;

Green Valley Industries Ltd.


Authorised Signatory

228
1052

- xxxiii. The forest land proposed to be diverted shall under no circumstances be transferred to any other agency, department or person without prior approval of the Central Government;
- xxxiv. No damage to the flora, fauna or the environment of the adjoining area shall be caused; Adequate measures to ensure no damage to the adjoining areas should be taken by the User Agency at the project cost;
- xxxv. The concerned Divisional Forest Officer, will monitor and take necessary mitigative measures to ensure that there is no adverse impact on the forests in the surrounding area;
- xxxvi. The User Agency shall submit the annual self-compliance report in respect of the above stated conditions to the State Government, concerned Regional Office and to this Ministry by the end of March every year regularly;
- xxxvii. Any other condition that the Ministry of Environment, Forests & Climate Change may stipulate from time to time in the interest of conservation, protection and development of forests & wildlife shall be carried with by the State Government and User Agency;
- xxxviii. The User Agency shall comply all the provisions of the all Acts, Rules, Regulations, Guidelines, Hon'ble Court Order (s) and NGT Order (s) pertaining to this project, if any, for the time being in force, as applicable to the project; and
- xxxix. Violation of any of these conditions will amount to violation of Van (Sanrakshan Evam Samvardhan) Adhinyam, 1980 and action would be taken as prescribed in para 1.16 of Chapter 1 of consolidated guidelines and clarifications issued under Van (Sanrakshan Evam Samvardhan) Adhinyam, 1980 and Van (Sanrakshan Evam Samvardhan) Rules, 2023 issued in 2019 29.12.2023.

After receipt of compliance report on fulfilment of the conditions mentioned above, the proposal shall be considered for final approval under section 2 (1) (ii) of the Van (Sanrakshan Evam Samvardhan) Adhinyam, 1980. Transfer of forest land shall not be affected till final approval is granted by the Central Government in this regard.

faithfully,

Signed by Sundar

Sambamoorthi

Date: 01-10-2024 11:09:30

Yours

Sd-

(S. Sundar)

Assistant Inspector General of Forests

Copy to: -

1. The Principal Chief Conservator of Forests & HoFF, Government of Meghalaya, Shillong.
2. The DDGF (C), Regional Office, Shillong of MoEFCC.
3. The APCCF-cum-Nodal Officer, Government of Meghalaya, Shillong.
4. User Agency.
5. Monitoring Cell, FC Division, MoEF & CC, New Delhi for uploading.

Green Valliey Industries Ltd.


Authorized Signatory



AGREEMENT/MEMORANDUM OF UNDERSTANDING (MOU)

THIS DEED OF AGREEMENT/MEMORANDUM OF UNDERSTANDING, (MOU) is made of this ^{11th} day of **May, 2008** at Shillong between **GREEN VALLIEY INDUSTRIES PVT. LIMITED**, Head Office 602 Lords, 7/1 Lord Sinha Road, Kolkata-700071, West Bengal officially represented by its Chairman /Managing Director **Shri G.N. Agarwal** (which term shall unless to context, requires shall mean and include his successors, administrators and assign of the First Part) and hereinafter referred as the '**Company**'.

AND

SMTI. K.L. WAHLANG, wife of (L) L.N. Pdang, now aged about 59 years, a resident of Sutnga Village, District Jaintia Hills, Meghalaya (which terms shall unless to context, requires shall mean and include her legal heirs successors, administrators and assign of the Other Part and hereinafter referred to as the '**Local Director**').

AND WHEREAS the company is intending to set up a cement plant at Nongsning Village, P.O. Chiehruphi District Jaintia Hills, Meghalaya under the name and style of Green Valliey Industry Pvt. Ltd. in the plot of land purchased by the Local Director financed by the company.

Green Valliey industries Ltd.

K. Wahlang AND
Authorized Signatory

AND WHEREAS the company has already obtained a Singh Window Agency Approval from the Directorate of Industries, Government of Meghalaya vide letter **No. M/Dind/Genl 47/2004/Pr.I/13-A dated 07.01.2008** and necessary formalities for the transfer of the said land in the name of the company shall be completed before any concerned Government Authority (ies) and the Local Director of the company shall sign all necessary papers/documents as and when required for the transfer of the said land.

Shri G.N. Agarwal
Smt. K. Wahlang

Government Approval



Green Valliey Industries Ltd

K. Wahlang
Authorized Signatory

NOW THIS AGREEMENT/MEMORANDUM OF UNDERSTANDING WITNESSES AS FOLLOWS:-

1. It has been agreed that the company shall appoint the Local Director as one of the Board of Director of the company for the terms of five years commencing from 1st of April, 2008.
2. That this Agreement or Memorandum of Understanding shall thereafter be reviewed and renewed mutually on such other terms and conditions deem fit and proper between both the parties.
3. That it has also been agreed that the company shall pay Rs. 5,00,000/- (Rupees Five lakhs) only as annual remuneration to the Local Director commencing from 1st of April, 2008 .
4. That in case of any unforeseen and unfortunate happening or incident to the Local Director, the youngest daughter of the Local Director Smti. Barisha Wahlang shall be the official beneficiary of all the benefits arising out of this instant agreement and the appointment of the said daughter as the Board of the Director of the said company shall be subjected to the approval of the Annual General Meeting (A.G.M) of the Board.
5. That the Board may authorize the Local Director to represent the company and to put her signature on all such documents/letters/deeds as per authorization of the Board of Director of the company.
6. That after the execution of this Agreement the Local Director shall do, cause to be done all the necessary and required formalities at any point of time before any competent authority (ies) on behalf of the company and as per the resolution of the Board of the Director.
7. That the Local Director shall perform the duties and render diligently and sincerely all acts and deeds which is for the sole interest of the company and she shall not act, indulge or do any deeds which is against the interest of the company or shall hamper the company in any manners whatsoever.

K. Wahlang
Smt. Kymanting Wahlang

6-1-08
Sponsor's Approval

- 8. That it has been agreed between both the parties that neither the company nor the Local Director shall create any kind of liabilities whatsoever towards each other.
- 9. That after the execution of this Agreement/Memorandum of Understanding the Local Director shall act and perform all the duties as per the rule and regulation of the company.
- 10. That both the company and the Local Director shall do all acts, deeds, whatsoever required to be done so as to give true effects to the intends and meaning of this Agreement /Memorandum of Understanding.

IN TESTIMONY WHEREOF both the parties have signed herein under in presence of the witness named below on this date, day and year first above mentioned.

WITNESSES:-

1. Tej Singh
(TEJ SINGH)

6-5-2008
(Shri G.N. Agarwal)
Chairman/Managing Director
Green Valliey Industries Pvt. Ltd.

2. (K. L. Wahlang)

K. L. Wahlang
(Smti. K.L. Wahlang) 1/5/08
Local Director.
Green Valliey Industries Pvt. Ltd.

3. Identified by:
(SHRI. K. KHARMAUPHIAN)
ADVOCATE, SHILLONG

Green Valliey Industries Ltd.
K. L. Wahlang
Authorized Signatory



Green Valley Industries Ltd.
W. Walling
 Authorised Signatory




ଭାରତ ସରକାର
Government of India

ଭାରତୀୟ ବିଶିଷ୍ଟ ପରିଚୟ ପ୍ରାଧିକରଣ
Unique Identification Authority of India

ନାମାଙ୍କନ କ୍ରମାଙ୍କ / Enrolment No.: 0000/00222/64664

To
ଯୋଗା ଅଗରୱାଲ
Jogi Agarwal
GANESH GHAT,
BAKHARABAD,
CHANDINICHOWK,
VTC: Cuttack Sadar,
PO: Chandinichowk,
Sub District: Cuttack Sadar,
District: Cuttack,
State: Odisha,
PIN Code: 753002,
Mobile: 8794949009



Signature Not Verified
Digitally signed by Unique Identification Authority of India
Date: 2024.08.27 11:48:05
+05'30'

ଆପଣଙ୍କ ଆଧାର ସଂଖ୍ୟା / Your Aadhaar No. :

4233 6094 8601

VID : 9150 5780 0871 2308

ମୋ ଆଧାର, ମୋ ପରିଚୟ



ଭାରତ ସରକାର
Government of India



ଯୋଗା ଅଗରୱାଲ
Jogi Agarwal
ଜନ୍ମ ତାରିଖ / DOB: 28/01/1984
ଲିଙ୍ଗ / GENDER: MALE

ଆଧାର କେବଳ ପରିଚୟର ପ୍ରମାଣ, ନାଗରିକତା ବିଷୟ କିମ୍ବା ଜନ୍ମ ତାରିଖର ପ୍ରମାଣ ଦେଖି ଏହାକୁ ବ୍ୟବହାର କରନ୍ତୁ । ଆଧାରକୁ ଆଧାରକର୍ତ୍ତାଙ୍କ ଦ୍ୱାରା ପ୍ରଦତ୍ତ ତଥ୍ୟ ଉପରେ ନିର୍ଭର କରେ ।
Aadhaar is proof of identity, not of citizenship or date of birth. It should be used with verification (online authentication, or scanning of QR code / offline XML).

4233 6094 8601

ମୋ ଆଧାର, ମୋ ପରିଚୟ



Government of India



ସୂଚନା / INFORMATION

- ଆଧାର କେବଳ ପରିଚୟର ପ୍ରମାଣ, ନାଗରିକତା ବିଷୟ କିମ୍ବା ଜନ୍ମ ତାରିଖର ପ୍ରମାଣ ଦେଖି ଏହାକୁ ବ୍ୟବହାର କରନ୍ତୁ । ଆଧାରକୁ ଆଧାରକର୍ତ୍ତାଙ୍କ ଦ୍ୱାରା ପ୍ରଦତ୍ତ ତଥ୍ୟ ଉପରେ ନିର୍ଭର କରେ ।
Aadhaar is proof of identity, not of citizenship or date of birth (DOB). DOB is based on information supported by proof of DOB document specified in regulations, submitted by Aadhaar number holder.
- ଏହି ଆଧାର ଚିଠି ଉପାଦାନିତ ଆଧାର କ୍ରମାଙ୍କନ ସୂଚୀର ମାଧ୍ୟମରେ ଏହାକୁ ବିଷୟ mAadhaar ବିଷୟ ଆଧାର ଦ୍ୱାରା ଉପଲବ୍ଧ ଅପ୍ଲିକେସନ୍ ଉପରେ ବିଷୟ www.uidai.gov.in, କିମ୍ବା ଉପଲବ୍ଧ ସୁରକ୍ଷିତ ଆଧାର କୋଡ୍ ଶିକ୍ଷା ଆପ୍ ବ୍ୟବହାର କରି ଆଧାର କୋଡ୍ ସ୍କାନିଂ ଦ୍ୱାରା ଆଧାରକର୍ତ୍ତାଙ୍କ ଦ୍ୱାରା ପ୍ରଦତ୍ତ ତଥ୍ୟ ଉପରେ ନିର୍ଭର କରେ ।
This Aadhaar letter should be verified through either online authentication by UIDAI-appointed authentication agency or QR code scanning using mAadhaar or Aadhaar QR Scanner app available in app stores or using secure QR code reader app available on www.uidai.gov.in.
- ଆଧାର ଏକ ଏକମୁଖୀ ଏବଂ ସୁରକ୍ଷିତ ।
Aadhaar is unique and secure.
- ପରିଚୟ ଏବଂ ଠିକଣାକୁ ଅପଡେଟ୍ କରିବାକୁ ବ୍ୟବହାରକର୍ତ୍ତାଙ୍କ ଆଧାରକର୍ତ୍ତାଙ୍କ ନାମରେ ଆଧାରକର୍ତ୍ତାଙ୍କ ଦ୍ୱାରା ପ୍ରତି 10 ବର୍ଷ ପରେ ଆଧାରକର୍ତ୍ତାଙ୍କ ଦ୍ୱାରା କରାଯାଏ ।
Documents to support identity and address should be updated in Aadhaar after every 10 years from date of enrolment for Aadhaar.
- ଆଧାର ଆପଣଙ୍କୁ ବିଭିନ୍ନ ସରକାରୀ ଏବଂ ଅଣ-ସରକାରୀ ସୁବିଧା / ସେବା ପାଇବାର ସହାୟକ କରେ ।
Aadhaar helps you avail of various Government and Non-Government benefits/services.
- ଆଧାରକର୍ତ୍ତାଙ୍କ ଆପଣଙ୍କ ନାମାଙ୍କନ କ୍ରମାଙ୍କ ଏବଂ ଉପଲବ୍ଧ ଆଧାର କୋଡ୍ ଦୁଇଟିକୁ ଉପରେ ରଖନ୍ତୁ ।
Keep your mobile number and email id updated in Aadhaar.
- ଆଧାର ବ୍ୟବହାର କରିବାବେଳେ ସୁରକ୍ଷା ବିଶ୍ଳେଷଣ କରିବାକୁ ଉପଲବ୍ଧ / ଅପଡେଟ୍ ଆଧାର / ବ୍ୟବହାରକର୍ତ୍ତାଙ୍କ ଦ୍ୱାରା ପ୍ରଦତ୍ତ ତଥ୍ୟ ଉପରେ ନିର୍ଭର କରେ ।
Download mAadhaar app to avail of Aadhaar services.
- ଆଧାର ଲୋକମାନଙ୍କ ଦ୍ୱାରା ପ୍ରଦତ୍ତ ତଥ୍ୟ ଉପରେ ନିର୍ଭର କରେ ।
Use the feature of Lock/Unlock Aadhaar/biometrica to ensure security when not using Aadhaar/biometrica.
- ଆଧାର ଲୋକମାନଙ୍କ ଦ୍ୱାରା ପ୍ରଦତ୍ତ ତଥ୍ୟ ଉପରେ ନିର୍ଭର କରେ ।
Entities seeking Aadhaar are obligated to seek content.




ଭାରତୀୟ ବିଶିଷ୍ଟ ପରିଚୟ ପ୍ରାଧିକରଣ
Unique Identification Authority of India



ଠିକଣା:
ଗନେଶ ଘାଟ, ବାଖରାବାଦ, ଚାନ୍ଦିନିଚୌକ,
କଟକ ସାଦର, ପୋ: ଚାନ୍ଦିନିଚୌକ, ଜିଲ୍ଲା:
କଟକ - 753002

Address:
GANESH GHAT, BAKHARABAD,
CHANDINICHOWK, Cuttack Sadar, PO:
Chandinchowk, DIST: Cuttack,
Odisha - 753002



4233 6094 8601

VID : 9150 5780 0871 2308

GOVERNMENT OF MEGHALAYA
FORESTS AND ENVIRONMENT DEPARTMENT

ORDER BY THE GOVERNOR
NOTIFICATION

Dated Shillong the 16th May, 2025

No.FOR.64/2021/1019: In exercise of the power conferred under Section 17 (1) of the Meghalaya Forest Regulation Act, 1973 (Assam Forest Regulation VII of 1981 as adapted by the Government of Meghalaya), the Governor of Meghalaya is pleased to declare the land described below which is essentially for Compensatory Afforestation provided by the User Agency viz M/s Green Valliey Industries Limited in lieu of forest land diverted under the Van (Sanrakshan Evam Samvardhan) Adhinyam, 1980 with Stage I/In-principle approval of Central Government vide letter F.No.3-MGC017/2022-SHI dated 30.09.2024, shown in the Schedule and map annexed herein as Phase - II extension of Nongumiang Reserved Forest with effect from the date publication of this Notification in the Official gazette of Meghalaya.

SCHEDULE

- | | |
|---|---------------------------------------|
| 1. District | - West Khasi Hills |
| 2. Mauza No | - Nongstoin Syiemship |
| 3. Name of the Proposed Reserved Forest | - Nongumiang Block II Reserved Forest |
| 4. Area | - 11.09 Ha |

Area of land measuring 11.09 Hectares situated at Nongumiang village being part of land acquired vide Government Declarations:-

1. No.RDS.97/2017/Pt.1/106 dated 30.10.2019
2. No.NDR/TL-3/2019/8 dated 06.11.2019

BOUNDARIES

- | | |
|-------|--|
| North | - Land of M/s Green Valliey Industries Limited |
| South | - Land of Shri Sailen Nongrum |
| East | - Land of Shri Sailen Nongrum |
| West | - Land of M/s Green Valliey Industries Limited |

DESCRIPTION OF BOUNDARIES

NORTH: - Starting from Station 1 at a co-ordinate N 25°26'20.61" E 91°07'42.83" the boundary line runs Northeastwards with a fore bearing of 82° and for a distance of 61.56 m to station 2 at co-ordinates N 25°26'21.02" E 91°07'45.00". Thence from station 2 Northeastwards with a fore bearing of 81° and for a distance of 55.81 m to station 3 at co-ordinates N 25°26'21.22" E 91°07'46.98". Thence from station 3 Northeastwards with a fore bearing of 76° and for a distance of 57.36 m to station 4 at co-ordinates N 25°26'21.79" E 91°07'48.96". Thence from station 4 Northeastwards with a fore bearing of 81° and for a distance of 59.88 m to station 5 at co-ordinates N 25°26'22.01" E 91°07'51.08". Thence from station 5 Southeastwards with a fore bearing of 128° and for a distance of 38.91 m to station 6 at co-ordinates N 25°26'21.31" E 91°07'52.25". Thence from station 6 Southeastwards with a fore bearing of 116° and for a distance of 82.54 m to station 7 at co-ordinates N 25°26'20.34" E 91°07'54.94". Thence from station 7 Southeastwards with a fore bearing of 112° and for a distance of 51.54 m to station 8 at co-ordinates N 25°26'19.50" E 91°07'56.64".

EAST: - From Station 8 at co-ordinates N 25°26'19.50" E 91°07'56.64" runs Southwestward with a fore bearing of 200° and for a distance of 92.59 m to station 9 at co-ordinates N 25°26'16.65" E 91°07'55.51". Thence from station 9 runs Southwestward with a fore bearing of 178° and for a distance of 56.31 m to station 10 at N 25°26'14.82 E 91°07'55.67". Thence from station 10 runs Southwestward with a bearing of 204° and for a distance of 47.37 m to station 11 at N 25°26'13.40" E 91°07'54.97". Thence from station 11 runs Southwestward with a fore bearing 202° and for a distance of 41.62 m to station 12 at N 25°26'12.14" E 91°07'54.43".

SOUTH: - From station 12 at N 25°26'12.14" E 91°07'54.43" runs Southwestward with a fore bearing of 259° and for a distance of 55.69 m to station 13 at N 25°26'11.76" E 91°07'52.48". Thence from station 13 runs Southwestwards with a fore bearing of 250° and for a distance of 57.55 m to station 14 at N 25°26'11.10" E 91°07'50.56". Thence from station 14 runs Southwestwards with a fore bearing of 258° and for a distance of 57.39 m to station 15 at N 25°26'10.69" E 91°07'48.55". Thence from station 15 runs Southwestwards with a fore bearing of 238° and for a distance of 88.97 m to station 16 at N 25°26'09.17" E 91°07'45.84". Thence

From station 16 runs Southwards with a fore bearing of 248° and for a distance of 61.57 m to station 17 at N 25°26'08.39" E 91°07'43.82".

WEST: - From station 17 at N 25°26'08.39" E 91°07'43.82" runs Northwards with a fore bearing of 357° and for a distance of 94.25 m to station 18 at N 25°26'11.44" E 91°07'43.57". Thence from station 18 runs Northwards with a fore bearing of 357° and for a distance of 94.25 m to station 19 at N 25°26'14.50" E 91°07'43.32". Thence from station 19 runs Northwards with a fore bearing of 357° and for a distance of 94.25 m to station 20 at N 25°26'17.55" E 91°07'43.08". Thence from station 20 runs Northwards with a fore bearing of 357° and for a distance of 94.25 m to station 1 at N 25°26'20.61 E 91°07'42.83".

SD/-

(P. Bakshi, IAS)

Commissioner Secretary to the Government of Meghalaya,
Forest & Environment Department

1566


Memo No.FOR.64/2021/1019-A

Dated Shillong the 16th May, 2025

Copy to:

1. The P.S. to the Hon'ble Chief Minister, i/c Forest & Environment Department for kind information of the Hon'ble Chief Minister.
2. The P.S. to the Speaker, Meghalaya Legislative Assembly for kind information of the Hon'ble Speaker.
3. The P.S. to the Leader of Opposition, Meghalaya Legislative Assembly, for kind information of the Hon'ble Leader of Opposition.
4. Principal Chief Conservator of Forests & HoFF, Meghalaya Shillong for information and necessary action.
5. The Deputy Inspector General of Forests ©, Government of India, Ministry of Environment, Forests & Climate Change, Regional Office, Law-U-Sib, Lumbathngen, Shillong – 793021
6. The Nodal Officer, Forest Conservation & CAMPA, Meghalaya, Shillong for information and necessary action
7. The Chief Conservator of Forests, Territorial, Meghalaya Shillong
8. The Chief Conservator of Forests, Social Forestry & Environment, Meghalaya Shillong
9. The Deputy Commissioner, West Khasi Hills, Nongstoin/East Jaintia Hills, Khliehriat
10. The Divisional Forest Officer, Jaintia Hills Territorial Division, Jowai/West & South West Khasi Hills Social Forestry & Territorial Division, Nongstoin for information and necessary action
11. The Joint Secretary to the Government of Meghalaya, Revenue & Disaster Management Department, Shillong
12. The Director, Mineral Resources Department, Meghalaya, Shillong
13. The Member Secretary, Meghalaya State Pollution Control Board, Shillong
14. The General Manager, M/s Green Valliey Industries Limited, East Jaintia Hills, Khliehriat
15. The Director, Printing & Stationery, Meghalaya Shillong for publication in the Gazette and for supply of 20 spare copies
16. The Officer-inCharge, State Portal, NIC, Meghalaya Shillong
17. Guard file/Office file

By Order etc.,


Secretary to the Government of Meghalaya,
Forest & Environment Department

JOINT INSPECTION REPORT

Joint inspection and verification of 11.09 Hectares Compensatory Afforestation Land at Nongumiang transferred to Government of Meghalaya Forest Department by M/s Green Valliey Industries Limited.

In compliance to condition No.(v) of the In-Principle Approval of the Ministry letter dated 01.10.2024, a joint inspection was conducted on 28.02.2025 for the verification of 11.09 Ha Compensatory Afforestation Land at Nongumiang transferred to Government of Meghalaya Forest Department by M/s Green Valliey Industries Limited in lieu of the forest land diversion proposal of 11.09 Ha for Limestone Mining Project at Madan Pyrda (Block-II) Limestone Deposit located at Chiehruphi East Jaintia Hills District, Meghalaya by a team of officers from Regional Office and State Forest Department led by DIGF(C) MoEFCC, Regional Office Shillong along with representatives from Green Valliey Industries Limited.

The officials and representatives present during the inspection are as follows:-

1. Smt. L. J. Syiemiong, IFS, DIGF(C), MoEFCC, Regional Office, Shillong
2. Smt. B. Laitthma, Sc 'C', MoEFCC, Regional Office, Shillong
3. Smt. M.J.A Sangma, IFS, DCF (FC&CAMPA), Meghalaya Forest Deptt., Shillong.
4. Shri. F.S Wann, MFS, DFO, Social Forestry and Territorial Division, West & South West Khasi Hills, Nongstoin.
5. Dr. S. Diengngan, MFS, ACF, Nongstoin Range Forest Office
6. Shri. K. Nongrum, Forester-II, Nongstoin Range Forest Office
7. Shri. Pawan Kumar Joshi, Vice President, M/s Green Valliey Industries Limited
8. Shri. Jogi Agarwal, Manager, Green Valliey Industries Limited
9. Shri. Jaydeep Yadav, Geologist, Green Valliey Industries Limited

Observations:

1. The proposed area for compensatory afforestation, measuring 11.09 hectares, is located adjacent to the Nongumiang Reserve Forest of 31 ha. It is bounded on the Western and Northern sides by land allotted to M/s Green Valley Industries Limited, and on the Eastern and Southern sides by land allotted to M/s Lafarge Umiam.
2. The 11.09 hectares patch of land for compensatory afforestation is part of a 31.14 hectares plot allotted to M/s Green Valley Industries Limited, which has been transferred to the State Forest Department of Meghalaya via DFO, Social Forestry and Territorial Division, West & South West Khasi Hills, Nongstoin on the 22.10.2024.

108
1067

3. The land documents and sale deed executed on 14/11/2019 between Shri. Sailen Nongrum and Green Valley Industries Limited, represented by its local director, Smt. Kyrmenlang Wahlang, are verified as accurate.
4. The boundary has been demarcated with concrete boundary pillars marked with numbers and DGPS coordinates.
5. All the DGPS Coordinates on the erected pillars has been verified.
6. The land is free from all encumbrances and is now legally Government property.
7. The proposed land is covered with invasive weeds such as Eupatorium, Mikania, Lantana, thatch grass, and few naturally regenerating forest trees. There are open patches such as swamp and open areas covered only with grass. The soil is fertile and has gentle slopes.
8. Trees species such as *Castanopsis purpurella*, *Schima wallichii*, *Camellia caudate*, *Elacocarpus lanceifolius*, *Pterospermum lanceifolium*, *Macaranga denticulate*, *Triadicaco chinensis*, *Triadicaco chinensis*, *Cinnamomum cecicodaphne*, *Eurya japonica*, *Cinnamomum bejolghota*, *Myrica integrifolia* and shrubs species such as *Alangium chinense*, *Casearia glomerata*, *Croton caudatus*, *Symplocos hookeri*, *Persea odoratissima*, *Rhus chinensis*, *Triumfetta hambaidea*, *Urena lobata*, *Zizyphus uenopulia*, *Zizyphus rugosawas* were seen during the Site Inspection in the CA land.
9. The staff accompanying the DFO, Nongstoin informed that they had spotted some wildlife during patrolling duties and some animals were recognized through sounds, pugmarks and droppings in the vicinity like Indian flying fox, Hoary-bellied squirrel, Common Hare, Small Indian Mongoose, Jungle cat, Leopard cat, Clouded leopard, Wild Dog, Common otter, Yellow throated Marten, Wild Boar, Indian Muntjac, Red Serow, Capped Langur, Rhesus macaque.
10. Photographs are enclosed in Annexure-I.

Positive Aspects of the Proposed CA land:

As per observation during the site inspection, the proposed CA land having an area of 11.09 Ha is suitable for CA as the land is adjacent to the existing RF, i.e., namely Nongumiang RF which offers several benefits for natural Regeneration.

The adjacent RF can serve a source of seeds, facilitating natural regeneration on the proposed CA land.

The existing RF microclimate can positively influence the CA land, creating a favourable environment for plant growth.

The soil quantity on the CA land may benefit from the adjacent forest's ecosystem processes such as nutrient cycling and soil formation. The CA land's adjacent to the existing RF can also enhance ecological connectivity.

- I. The CA land can serve as a wildlife corridor connecting the RF to other habitat promoting biodiversity.
- II. The CA land may provide additional habitat for wildlife, expanding the existing RF ecological footprint.

Afforestation and Reforestation:

The proposed CA land offers opportunities for afforestation and reforestation. The CA land can be used to plant native species promoting biodiversity and ecosystem services. The CA land can also contribute to carbon sequestration efforts, mitigating climate change impacts.

The proposed CA land can also provide socio-economic benefits. It can create livelihood opportunities such as employment in forest management and Conservation.

The proposed CA land's proximity to the RF can support ecotourism initiatives, generating income for the local communities.

Recommendation:

The proposed CA land adjacent to the RF offers numerous benefits for natural regeneration, ecological connectivity afforestation and socio-economic development. By leveraging these opportunities, the proposed CA land can contribute to the biodiversity conservation, ecosystem services and sustainable development and in the light of the above the proposed CA land is suitable for Compensatory afforestation.

CONCLUSION:

As per the inspection of 11.09 hectares Compensatory Afforestation Land at Nongumiang transferred to Government of Meghalaya Forest Department by M/s Green Valliey Industries Limited in lieu of the forest land diversion proposal of 11.09 Ha for Limestone Mining Project at Madan Pyrda (Block-II) Limestone Deposit located at Chiehruhphi East Jaintia Hills District, the observation is hereby summarised as follows:-

1. Land was degraded during handing and taking over.
2. Land is fertile and suitable to carry out Compensatory afforestation works with Assisted Natural Regeneration.
3. Land is free from all encumbrances.

4 Even though this is a non-forest area but the vegetation, animals / wildlife present, making this is an ideal area as a Land Bank to conserve which is very far from human habitation which will increase / supplement the very meagre 4% of recognized Government Forest land unique only to the State of Meghalaya.


The Land is to be notified as 'Reserved Forest' prior to submission of APO for Compensatory Afforestation.


(Smt. L. J. Swainlong, IFS)
DIGF (C), MoEFCC,
Regional Office, Shillong

(Smt. B.S. Laitthma)
Scientist 'C'
Regional Office, Shillong


(Smt. M. J. A. Saizma, IFS)
DCO (H.C. & AMPA)
Nailong

Shri. F. S. Wann, MFS
DFO (WSWKHSF&TD) Nongstoin


(Shri. Pankaj Kumar Joshi)
Vice President
M/s Green Valliey Industries Limited

Jogi Agarwal
Shri. Jogi Agarwal,
Manager,
M/s Green Valliey Industries Limited

Annexure-I





GREEN VALLEY INDUSTRIES LIMITED

Instrument Details

Batch Ref	: 2411270KR56D	My Product	: RPAY
Inst. Ref	: 2411274JAY6R	Bank Product	: NEFT
Activation Date	: 27/11/2024	Debit A/C	: 3046785603
Amount	: 120250	Coll. Branch	:
Drawee Branch	:	Print Branch	:
UTR Sr No.	: CMS3322466413318	Inst MICR No.	:

Beneficiary Details

Beneficiary Code	:	Name	: DIVISIONAL FOREST OFFICER SOCIAL FORESTRY AND TERRITORIAL DIVISION WEST AND SOUTH WEST KHASI HILLS NONGSTON
Bank	: CANARA BANK	Address	:
Branch	: CNRB0004183 NONGSTON	Email	:
IFSC Code	: CNRB0004183	Mobile	:
Account	: 4183101002726	Charge	: OUR
Beneficiary Type	:	Beneficiary LEI Code	:

Processing Details

Present Dt	: 27/11/2024	Debit Dt	: 27/11/2024
Proc. Rate	:	Pay Loc	: MUMBAI
Debit Narration	: DIVISIONAL FOREST OFFICER SOCIAL FORES	Credit Ref	:
Credit Narration	: Green Valley Industries Ltd	Maker Dt	: 27/11/2024 18:18:03
Debit Ref	:	Checker 1 Date	: 27/11/2024 18:24:45
Reject Remarks	:	Checker 2 Date	:
Remarks	:	Sender Dt	: 27/11/2024
Maker	: SANJIB SARKAR	Cleared Dt	: 27/11/2024
Checker 1	: GIRIRAJ LAKHOTIA	Sent By	:
Checker 2	:		

Payment Details

Payment Details 1	:	Payment Details 3	:
Payment Details 2	:	Payment Details 4	:

Enrichment Details

PAYMENT DETAILS 1	PAYMENT DETAILS 2	PAYMENT DETAILS 3	PAYMENT DETAILS 4	PAYMENT DETAILS 5

Note: "This is a system generated voucher, Signature is not required"

105
1073



View Transaction Payment Report
Report Date & Time 13/03/2025 14:00:42

Applied Filters

Company Name	: GREEN VALLEY INDUSTRIES LIMITED	Financial Institution	: INDIA
--------------	-----------------------------------	-----------------------	---------

Batch Details

Column Name	Value	Column Name	Value
Total Payment	: 2	Payment Source	: File Upload
Effective Date	: 13/03/2025	Total Amount	: 438500
Company Details	: GREEN VALLEY INDUSTRIES LIMITED, 602 Lords 6th Floor Lord Sinha Road, IN, 700071	Workflow Standard	: 1 M_AUTH INS_AUTH OKR A_CLS A_SEND AD_Y
Days to scrap	: 60 Days.12052025	Cut-Off Time	: 21:00:00
Company Discretionary Data	:	Company Entry Description	: 2503130NCVFJ
Cut-Off Time	: 21:00:00	Eligible For ACH Reversal	: No
Approval Structure	: 23062000T50Z	Payment Reference	: 2503130NCVFJ
Discretionary Data	:	No. Of Pending Approvals	: 0
Verifier Date Time	: 13/03/2025 13:44:38	Verifier	: (SYSTEM)
		Parent Batch Tracking Id	:

Transaction Details

Column Name	Value	Column Name	Value
Sending Account	: 3046785603, GREEN VALLEY INDUSTRIES LIMITED, INR	Product	: NEFT
Status	: Processed	Amount	: 316500
Payment Reference	: 25031356K249	Entered By	: Client
Host Reference	: FCM-250313FOF3FL	Effective Date	: 13/03/2025
Receiver Name	: Divisional Forest Officer Social Forestry and Territorial Division West and South West Khasi Hills Nongstoin	Host Message	:
Receiver Id	:	Receiving Account	: 4183101002726(INR)
Routing Number	:	Identifier	:
Receiver Email Id	:	Discretionary Data	:
Receiver Type	:	Bank Branch Name	: CNRB0004183 NONGSTOIN
Tracking No	: 2503130NCVFJ	LEI Code	:
Charge To	: OUR	Name	: Divisional Forest Officer Social Forestry and Territorial Division West and South West Khasi Hills Nongstoin
Bank ID	: CNRB0004183	Users pending for Approval	:
UTR/RRN/UTER Number	: CMS0722592620913		

Audit Information

User	Date/Time	Action	Remark
SANJIB SARKAR	13/03/2025 13:44:38	Open	
(SYSTEM)	13/03/2025 13:44:38	Submitted	
(SYSTEM)	13/03/2025 13:44:38	Verified	

This is an unaudited report and is for informational purposes only




102
1374



View Transaction Payment Report
Report Date & Time 13/03/2025 14:00:42

GIRIRAJ LAKHOTIA	13/03/2025 13:58:00	Approved
(SYSTEM)	13/03/2025 13:58:01	Sent to Bank

--End of Report--

AGENCY COPY	
  	
NEFT / RTGS CHALLAN for CAMPA Funds	
Date : 03-06-2025	
Agency Name.	GREEN VALLIEY INDUTRIES LIMITED
Application No.	5840422602
MoEF/SG File No.	3-MGC017/2022-SHI
Location.	MEGHALAYA
Address.	Village Nongsning PO Chieruphi Dist East Jaintia Hills Jaintia Hills
Amount(in Rs)	✓ 32521137/-
Amount in Words : Three Crore Twenty-Five Lakh Twenty-One Thousand One Hundred and Thirty-Seven Rupees Only	
NEFT/RTGS to be made as per following details;	
Beneficiary Name:	MEGHALAYA CAMPA
IFSC Code:	UBIN0996335
Pay to Account No.	150775840422602 Valid only for this challan amount.
Bank Name & Address:	Union Bank Of India FCS Centre, 21/1, III Floor, Jelitta Towers, Mission Road, Bengaluru-560027
• This Challan is strictly to be used for making payment to CAMPA by NEFT/RTGS only	

BANK COPY	
  	
NEFT / RTGS CHALLAN for CAMPA Funds	
Date : 03-06-2025	
Agency Name.	GREEN VALLIEY INDUTRIES LIMITED
Application No.	5840422602
MoEF/SG File No.	3-MGC017/2022-SHI
Location.	MEGHALAYA
Address:	Village Nongsning PO Chieruphi Dist East Jaintia Hills Jaintia Hills
Amount(in Rs)	✓ 32521137/-
Amount in Words : Three Crore Twenty-Five Lakh Twenty-One Thousand One Hundred and Thirty-Seven Rupees Only	
NEFT/RTGS to be made as per following details;	
Beneficiary Name:	MEGHALAYA CAMPA
IFSC Code:	UBIN0996335
Pay to Account No.	150775840422602 Valid only for this challan amount.
Bank Name & Address:	Union Bank Of India FCS Centre, 21/1, III Floor, Jelitta Towers, Mission Road, Bengaluru-560027
• This Challan is strictly to be used for making payment to CAMPA by NEFT/RTGS only	

Note: After making the required payment through challan, if the payment status has not been updated even after 7 working days, then kindly mail a copy of your challan with transaction date and reference id to Email: fcsblr@unionbankofindia.bank , epurse@unionbankofindia.bank, ubin0903710@unionbankofindia.bank

100
1076



View Transaction Payment Report
Report Date & Time 04/06/2025 16:59:08

Applied Filters

Company Name : GREEN VALLIEY INDUSTRIES LIMITED Financial Institution : INDIA

Batch Details

Column Name	Value	Column Name	Value
Total Payment	: 1	Payment Source	: File Upload
Effective Date	: 04/06/2025	Total Amount	: 32521137
Company Details	: GREEN VALLIEY INDUSTRIES LIMITED ,502 Lords 6th Floor Lord, Sinha Road ,IN ,700071	Workflow Standard	: 1 M_AUTH INS_AUTH OKR A_CLS A_SEND AD_Y
Days to scrap	: 60 Days.03/08/2025	Cut-Off Time	: 21:00:00
Company Discretionary Data	:	Company Entry Description	: 2506040PEPLN
Cut-Off Time	: 21:00:00	Eligible For ACH Reversal	: No
Approval Structure	: 23062000T50Z	Payment Reference	: 2506040PEPLN
Discretionary Data	:	No. Of Pending Approvals	: 0
Verifier Date Time	: 04/06/2025 15:13:12	Verifier	: (SYSTEM)
		Parent Batch Tracking Id	:

Transaction Details

Column Name	Value	Column Name	Value
Sending Account	: 3046785603 ,GREEN VALLIEY INDUSTRIES LIMITED ,INR	Product	: RTGS
Status	: Processed	Amount	: 32521137
Payment Reference	: 2506045NK1BW	Entered By	: Client
Host Reference	: FCM-250604GXVFM7	Effective Date	: 04/06/2025
Receiver Name	: MEGHALAYA CAMPA	Host Message	:
Receiver Id	:	Receiving Account	: 150775840422602(.INR)
Routing Number	:	Identifier	:
Receiver Email Id	:	Discretionary Data	:
Receiver Type	:	Bank Branch Name	: UBIN0996335 FCS BANGALORE
Tracking No	: 2506040PEPLN	LEI Code	:
Charge To	: OUR	Name	: MEGHALAYA CAMPA
Bank ID	: UBIN0996335	Users pending for Approval	:
OTR/RRN/UTR Number	: KKBKR22025060417353022		

Audit Information

User	DateTime	Action	Remark
SANJIB SARKAR	04/06/2025 15:13:12	Open	
(SYSTEM)	04/06/2025 15:13:12	Submitted	
(SYSTEM)	04/06/2025 15:13:12	Verified	
GIRIRAJ LAKHOTIA	04/06/2025 15:21:50	Approved	
(SYSTEM)	04/06/2025 15:21:50	Sent to Bank	

1073
99



View Transaction Payment Report
Report Date & Time 04/06/2025 16:59:08


--End of Report--

Sl. No.	Point No.	Latitude	Longitude
1	P1	N25° 26' 20.61"	E91° 07' 42.83"
2	P2	N25° 26' 22.01"	E91° 07' 51.08"
3	P3	N25° 26' 19.49"	E91° 07' 56.58"
4	P4	N25° 26' 12.14"	E91° 07' 54.41"
5	P5	N25° 26' 10.60"	E91° 07' 48.50"
6	P6	N25° 26' 08.89"	E91° 07' 43.81"
7	P7	N25° 26' 11.44"	E91° 07' 43.51"
8	P8	N25° 26' 14.50"	E91° 07' 43.31"
9	P9	N25° 26' 17.55"	E91° 07' 43.08"



25°29'10"N
25°28'20"N
25°27'30"N
25°26'40"N
25°25'50"N
25°25'0"N
25°24'10"N
25°23'20"N

25°29'10"N
25°28'20"N
25°27'30"N
25°26'40"N
25°25'50"N
25°25'0"N
25°24'10"N
25°23'20"N



LEGENDS:

- G1 POINT
- BOUNDARY

AREA: 1,10,945.55 m² or 11.09 Ha

SURVEYED & PREPARED BY:

GEO POINT
LAND SURVEYING SERVICES
LUMMAWBAH, BLOCK - II, SHILLONG
Ph. No. +91 9836994711; +91 9863303791



SCALE: 1:50,000

PROJECTION: UTM84 QN, 1 DATUM: WGS84

91°3'20"E 91°4'10"E 91°5'0"E 91°5'50"E 91°6'40"E 91°7'30"E 91°8'20"E 91°9'10"E 91°10'0"E 91°10'50"E 91°11'40"E 91°12'30"E

OPPOSITE MAP SHOWING PROPOSED LAND FOR COMPENSATORY AFFORESTATION AT NONGUMIANG, WEST KHASI HILLS DISTRICT FOR FOREST DIVERSION PROPOSAL OF MADAN PYRDA
LOCATED AT CHIEHRUPHI, EAST JAINTHIA HILLS DISTRICT, MEGHALAYA OF M/S GREEN VALLEY INDUSTRIES LIMITED

Annexure - 7
09/08/2020

AGENCY COPY	
 	
NEFT / RTGS CHALLAN for CAMPA Funds	
Date : 22-09-2025	
Agency Name.	GREEN VALLIEY INDUSTRIES LIMITED
Application No.	5840422727
MoEF/SG File No.	3-MGC017/2022-SHI
Location.	MEGHALAYA
Address.	Village Nonganing PO Chieruphi Dist East Jaintia Hills Jaintia Hills
Amount(In Rs)	5631673/-
Amount in Words : Fifty-Six Lakh Thirty-One Thousand Six Hundred and Seventy-Three Rupees Only	
NEFT/RTGS to be made as per following details;	
Beneficiary Name:	MEGHALAYA CAMPA
IFSC Code:	UBIN0998335
Pay to Account No.	150775840422727 Valid only for this challan amount.
Bank Name & Address:	Union Bank Of India FCS Centre, 21/1, III Floor, Jaitia Towers, Mission Road, Bengaluru-560027
• This Challan is strictly to be used for making payment to CAMPA by NEFT/RTGS only	

BANK COPY	
 	
NEFT / RTGS CHALLAN for CAMPA Funds	
Date : 22-09-2025	
Agency Name.	GREEN VALLIEY INDUSTRIES LIMITED
Application No.	5840422727
MoEF/SG File No.	3-MGC017/2022-SHI
Location.	MEGHALAYA
Address:	Village Nonganing PO Chieruphi Dist East Jaintia Hills Jaintia Hills
Amount(In Rs)	5631673/-
Amount in Words : Fifty-Six Lakh Thirty-One Thousand Six Hundred and Seventy-Three Rupees Only	
NEFT/RTGS to be made as per following details;	
Beneficiary Name:	MEGHALAYA CAMPA
IFSC Code:	UBIN0998335
Pay to Account No.	150775840422727 Valid only for this challan amount.
Bank Name & Address:	Union Bank Of India FCS Centre, 21/1, III Floor, Jaitia Towers, Mission Road, Bengaluru-560027
• This Challan is strictly to be used for making payment to CAMPA by NEFT/RTGS only	

Note: After making the required payment through challan, if the payment status has not been updated even after 7 working days, then kindly mail a copy of your challan with transaction date and reference id to Email: fcsbin@unionbankofindia.bank, epurse@unionbankofindia.bank, ubin0903710@unionbankofindia.bank

Print

Back

1380
308



View Transaction Payment Report
Report Date & Time 22/09/2025 18:15:16

Applied Filters

Company Name	: GREEN VALLIEY INDUSTRIES LIMITED	Financial Institution	: INDIA
--------------	------------------------------------	-----------------------	---------

Batch Details

Column Name	Value	Column Name	Value
Total Payment	: 3	Payment Source	: File Upload
Effective Date	: 22092025	Total Amount	: 7257874
Company Details	: GREEN VALLIEY INDUSTRIES LIMITED ,602, Lords 6th Floor Lord Sinha Road ,IN ,700071	Workflow Standard	: 1_M_AUTH INS_AUTH OKR A_CLS_A_SEND AD_Y
Days to scrap	: 80 Days.21/11/2025	Cut-Off Time	: 21:00:00
Company Discretionary Data	:	Company Entry Description	: 250922055YLV
Cut-Off Time	: 21:00:00	Eligible For ACH Reversal	: No
Approval Structure	: 23062000T50Z	Payment Reference	: 250922055YLV
Discretionary Data	:	No. Of Pending Approvals	: 0
Verifier DateTime	: 2209/2025 18:36:01	Verifier	: (SYSTEM)
		Parent Batch Tracking Id	:

Transaction Details

Column Name	Value	Column Name	Value
Sending Account	: 3046785603 ,GREEN VALLIEY INDUSTRIES LIMITED ,INR	Product	: NEFT
Status	: Processed	Amount	: 5631673
Payment Reference	: 2509226BM6CW	Entered By	: Client
Host Reference	: FCM-250922IQXWUW	Effective Date	: 22092025
Receiver Name	: MEGHALAYA CAMPA	Host Message	:
Verified Beneficiary Name	:	Receiving Account Identifier	: 190775840422727,(INR)
Receiver Id	:	Discretionary Data	:
Routing Number	:	Bank Branch Name	: UBIN0996335 FCS BANGALORE
Receiver Email Id	:	LEI Code	:
Receiver Type	:		
Tracking No	: 250922055YLV	Name	: MEGHALAYA CAMPA
Charge To	: OUR	Users pending for Approval	:
Bank ID	: UBIN0996335		
UTR/RRN/UTR Number	: CMS2652539268914		

Audit Information

User	DateTime	Action	Remark
SANJIB SARKAR	22/09/2025 16:36:01	Open	
(SYSTEM)	22/09/2025 16:36:01	Submitted	
(SYSTEM)	22/09/2025 16:36:01	Verified	
GIRIRAJ LAKHOTIA	22/09/2025 16:39:13	Approved	
(SYSTEM)	22/09/2025 16:39:13	Sent to Bank	

This is an unaudited report and is for informational purposes only

Green Valliey Industries Limited

CIN NO. : U26942ML2007PLC008273

Annexure-8(A) 98
1281

Condition No. 8

UNDERTAKING

This is to certify that I / We **Shri Pawan Kumar Joshi** working as Vice President on behalf of M/s. Green Valliey Industries Limited, Village Nongsning Elaka: Sutnga, PO – Lumshnong, PS – Khliehriat, East Jaintia Hills District, Meghalaya have applied for diversion of 11.09 ha of forest area for the purpose of Limestone Mining at Madan Pyrda Block-2 Limestone Mining Project, Located at Village: Chiehruphi, East Jaintia Hills District of Meghalaya. I/we, hereby undertake that as recommended by the REC following conditions will also be complied with for which cost would be borne by us.

A. Survey of Floral and Faunal of the area under Eco-Sensitive Zone.

B. Nature Interpretation Centre including all accessories, interior designing, sitting benches, approach road etc.

C. Creation of an Arboretum.

NOTE: - This undertaking is provided as per the condition No – 8, stipulated in the In – principle approval of the Stage – I Forest Clearance accorded by the MoEF & CC, Forest Conservation Division, New Delhi, vide letter no F. No. 3 – MG C 017/2022 – SHI dated 30th September, 2024, for diversion of 11.09 Ha. (10.71 ha mining area + 0.38 approach road) deemed private forest land for Limestone Mining Project (Block -2) at Madan Pyrda, Chiehruphi Village in East Jaintia Hills District, Meghalaya in favour of Green Valliey Industries Limited.

Place: Shillong, Meghalaya

Date: 05-06-2025

For Green Valliey Industries Ltd.

Green Valliey Industries Ltd.

Authorised Signatory
(Pawan Kumar Joshi)
Authorized Signatory



Guwahati Office: 4th Floor, LB Plaza, G.S. Road, Bhangagarh, Guwahati-781 005, T +91 361 2465481 / 82 / 83 / 84

Regd. Office & Plant: Vill. Nongsning, P.O. Chiehruphi, PS. Khliehriat, Dist. Jaintia Hills, Meghalaya-793 200

Group Corporate Office: 602 'LORDS' 7/1, Lord Sinha Road, Kolkata-700 071, T +91 33 22827367 / 7368 F +91 33 22828307

E : info@greenvalliey.com

A GNG GROUP COMPANY



View Transaction Payment Report
Report Date & Time 04/06/2025 16:59:08

Applied Filters

Company Name	: GREEN VALLIEY INDUSTRIES LIMITED	Financial Institution	: INDIA
--------------	------------------------------------	-----------------------	---------

Batch Details

Column Name	Value	Column Name	Value
Total Payment	: 1	Payment Source	: File Upload
Effective Date	: 04/06/2025	Total Amount	: 32521137
Company Details	: GREEN VALLIEY INDUSTRIES LIMITED ,602 Lords 6th Floor Lord Sinha Road ,IN ,700071	Workflow Standard	: 1 M_AUTH INS_AUTH OKR A_CLS A_SEND AD_Y
Days to scrap	: 60 Days,03/08/2025	Cut-Off Time	: 21:00:00
Company Discretionary Data	:	Company Entry Description	: 2506040PEPLN
Cut-Off Time	: 21:00:00	Eligible For ACH Reversal	: No
Approval Structure	: 23062000T502	Payment Reference	: 2506040PEPLN
Discretionary Data	:	No. Of Pending Approvals	: 0
Verifier Date Time	: 04/06/2025 15:13:12	Verifier	: (SYSTEM)
		Parent Batch Tracking Id	:

Transaction Details

Column Name	Value	Column Name	Value
Sending Account	: 3046785603 ,GREEN VALLIEY INDUSTRIES LIMITED ,INR	Product	: RTGS
Status	: Processed	Amount	: 32521137
Payment Reference	: 2506045NK18W	Entered By	: Client
Host Reference	: FCM-250604GXVFM7	Effective Date	: 04/06/2025
Receiver Name	: MEGHALAYA CAMPA	Host Message	:
Receiver Id	:	Receiving Account	: 150775840422602,(INR)
Routing Number	:	Identifier	:
Receiver Email Id	:	Discretionary Data	:
Receiver Type	:	Bank Branch Name	: UBIN0996335 FCS BANGALORE
Tracking No	: 2506040PEPLN	LEI Code	:
Charge To	: OUR	Name	: MEGHALAYA CAMPA
Bank ID	: UBIN0996335	Users pending for Approval	:
UTR/RRN/UETR Number	: KKBKR22025060417353022		

Audit Information

User	DateTime	Action	Remark
SANJIB SARKAR	04/06/2025 15:13:12	Open	
(SYSTEM)	04/06/2025 15:13:12	Submitted	
(SYSTEM)	04/06/2025 15:13:12	Verified	
GIRIRAJ LAKHOTIA	04/06/2025 15:21:50	Approved	
(SYSTEM)	04/06/2025 15:21:50	Sent to Bank	

This is an unaudited report and is for informational purposes only

99
1083



View Transaction Payment Report
Report Date & Time 04/06/2025 16:59:08

--End of Report--

Green Valliey Industries Limited

CIN NO.: U26942ML2007PLC008273

Annexure-10 96
1087

Condition No. 11

UNDERTAKING

This is to certify that I / We **Shri Pawan Kumar Joshi** working as Vice President on behalf of M/s. Green Valliey Industries Limited, Village Nongsning Elaka: Sutnga, PO – Lumshnong, PS – Khliehriat, East Jaintia Hills District, Meghalaya have applied for diversion of **11.09 ha** of forest area for the purpose of **Limestone Mining** at Madan Pyrda Block-2 Limestone Mining Project, Located at Village: Chiehruphi, East Jaintia Hills District of Meghalaya. I /we, hereby undertake to pay the net present value (NPV) of the above forest land. I /We also hereby undertake to pay the additional amount of NPV, if so, determined as per the decision of the Hon'ble Supreme Court, at a later date.

NOTE: - This undertaking is provided as per the condition No – 11, stipulated in the In – principle approval of the Stage – I Forest Clearance accorded by the MoEF & CC, Forest Conservation Division, New Delhi, vide letter no F. No. 3 – MG C 017/2022 – SHI dated 30th September, 2024, for diversion of 11.09 Ha. (10.71 ha mining area + 0.38 approach road) deemed private forest land for Limestone Mining Project (Block -2) at Madan Pyrda, Chiehruphi Village in East Jaintia Hills District, Meghalaya in favour of Green Valliey Industries Limited.

Place: Shillong, Meghalaya
Date: 05-06-2025

For Green Valliey Industries Ltd.

Green Valliey Industries Ltd.
Pawan
Authorized Signatory
(Pawan Kumar Joshi)
Authorized Signatory



Guwahati Office: 4th Floor, LB Plaza, G.S. Road, Bhangagarh, Guwahati-781 005, T +91 361 2465481 / 82 / 83 / 84
Regd. Office & Plant: Vill. Nongsning, P.O. Chiehruphi, PS. Khliehriat, Dist. Jaintia Hills, Meghalaya-793 200
Group Corporate Office: 602 'LORDS' 7/1, Lord Sinha Road, Kolkata-700 071, T +91 33 22827367 / 7368 F +91 33 22828307
E : info@greenvalliey.com

A GNG GROUP COMPANY



GOVERNMENT OF MEGHALAYA
OFFICE OF THE DEPUTY COMMISSIONER
EAST JAINTIA HILLS DISTRICT: : KHLIEHRIAT.

Email:- dc.khliehriat@gmail.com

Fax No. : 03655-230033

Phone No. : 03655-230713

No.EJHD/Rev-141/2015/172,

Dated Khliehriat the 28th April,2021

To,

The Divisional Forest Officer(T),
Jaintia Hills Territorial Division,
Jowai.

Subject:- Issuing of Clearance Certificate on Forest Rights Act,2006.

Reference: No. Nil, Dated 03.06.2019.
No.GVIL/DC-KHL/3/2020/09, Dated 07.12.2020.

Sir,

With reference to the above, I am enclosing herewith the copy of the Clearance Certificate alongwith enclosures on Forest Right Act,2006 as applied for an area measuring 11.09 Ha at Chiehruphi Villages respectively for Mining purpose in supersession to this Office letter No.EJHD/Rev-141/2015/141, Dated Khliehriat the 26th June,2018 and **FRA Clearance** letter No. No.EJHD/Rev-141/2015/140, Dated Khliehriat the 26th June,2018.

This is for your information and necessary action.


Yours faithfully,

Deputy Commissioner,
East Jaintia Hills District,
Khliehriat.

Dated Khliehriat the 28th April,2021

Memo: No.EJHD/Rev-141/2015/172-A,
Copy to

1. The Deputy Secretary to the Govt. of Meghalaya Revenue & Disaster Management Department Shillong for information.
2. The Deputy Secretary to the Govt. of Meghalaya, Forest and Environment Department Shillong for information and necessary action.
3. The Authorized Signatory, Green Valley Industries Ltd., Nongsning Village for information.


Deputy Commissioner,
East Jaintia Hills District,
Khliehriat.



FORM II

(for projects other than linear projects)

GOVERNMENT OF MEGHALAYA
OFFICE OF THE DEPUTY COMMISSIONER
EAST JAIINTIA HILLS DISTRICT: : KHLIEHRIAT.

Email:- dc.khliehriat@gmail.com

Fax No.: 03655-230033

Phone No.: 03655-230713

No.EJHD/Rev-141/2015/171.

Dated Khliehriat the 28th April, 2021

TO WHOMSOEVER IT MAY CONCERN

In compliance of the Ministry of Environment and Forests (MoEF), Government of India's letter No. 11-9/ 98 - FC (pt.) dated 3rd August 2009 wherein the MoEF issued guidelines on submission of evidences for having initiated and completed the process of settlement of rights under the Schedule Tribes and Other Traditional Forest Dwellers (Recognition of Forest Rights) Act, 2006 (FRA for short) on the forest land proposed to be diverted for non-forest purposes and supersession to this Office letter No.EJHD/Rev-141/2015/140, Dated Khliehriat the 26th June, 2018 it is certified that **11.09 hectares** of forest land proposed to be diverted in favour of **M/s Green Valliey Industries Limited** (name of user agency) for mining purpose (Purpose for diversion of forest land) in East Jaintia Hills District falls within jurisdiction of **Chiehruphi village** in **Elaka Narpuh**.

It is further certified that:

- (a) The complete process for identification and settlement of rights under the FRA has been carried out for the entire **11.09 hectares** of forest area proposed for diversion. A copy of records of all consultations and meetings of the Forest Rights Committee (S), Gram Sabha (s) and the District Level Committee are enclosed as Annexure 'A' and Annexure 'B'.
- (b) The proposal for such diversion (with full details of the project and its implications, in vernacular/ local language) have been placed before each concerned Gram Sabha of Forest-dwellers, who are eligible under the FRA.
- (c) Each of concerned Gram Sabha (s), has certified that all formalities/ processes under the FRA have been carried out, and that they have given their consent to the proposed diversion and the compensation and ameliorative measures, if any, having understood the purpose and details of proposed diversion. A copy of certificate issued by the gram sabha of **Chiehruphi village** is enclosed Annexure 'A'
- (d) The discussion and decisions on such proposals had taken place only when there was a quorum of minimum 50% of the members of Gram Sabha present.
- (e) The diversion of forest land for facilities managed by the Government as required under section 3 (2) of the FRA have been completed and the Gram Sabhas have given their consent to it.
- (f) The rights of Primitive Tribal Groups and Pre-Agricultural Communities, where applicable have been specifically safeguarded as per section 3 (1) (e) of the FRA

Encl: As above.


Deputy Commissioner,
East Jaintia Hills District,
Khliehriat.

162
1287

MINUTES OF THE DISTRICT LEVEL COMMITTEE MEETING UNDER RULE 7
OF THE FOREST RIGHTS RULES 2008 HELD ON 4TH JANUARY 2021 IN THE
OFFICE CHAMBER OF THE DEPUTY COMMISSIONER, EAST JAINTIA HILLS
DISTRICT FOR THE PURPOSE AMEDMENT OF AREA IN FRA CERTIFICATE
FROM 10.71 TO 11.09 HA IN FAVOUR OF M/S GREEN VALLEY INDUSTRIES
LIMITED

Members present:

1. Shri E Kharmalki IAS, Deputy Commissioner, Khliehriat.
2. Shri S S Syiemlieh MCS, Additional Deputy Commissioner (Revenue), Khliehriat.
3. Shri DN War ACF, Forest Territorial Division, Jowai.
4. Shri Edmund Hynniewta, Member.
5. Smti Santa Mary Shylla, Member

The meeting was presided over by the Deputy Commissioner who at the outset welcomed all the members and explained that the M/S Green Valley through oversight did not mentioned the approach road area of 0.38 HA while obtaining FRA Certificate from this office. He also informed that the user agency had obtained the resolution of Gram Sabha Certificate which was held on 12/03/2019 at Chichruphi village and the Divisional Forest Officer, Jaintia Hills Territorial Division, Jowai has recommended to re-issue certificate of FRA vide letter No. JH/GVIL/2018-19/Part. IV/203/B/1609, Dt. 12.06.2019.

Further, the Deputy Commissioner informed that the same has been discussed on 19.06.2018 and the committee had recommended issue of FRC.

After brief deliberations the Committee unanimously agreed to recommend for the amendment of area in FRA Certificate issued earlier vide No. EJHD/Rev-141/2015/140, Dt. 26.06.2018.

The meeting ended with the vote of thanks from the Chair.


Deputy Commissioner
East Jaintia Hills District
Khliehriat

Memo No. EJHD/Rev-141/2015/165-A.

Dated Khliehriat the 6th January 2021.

Copy to:

1. The Divisional Forest Officer, Jaintia Hills Territorial Division, Jowai for information and necessary action.
2. All Members present for information.
3. The M/S Green Valley industries Ltd for information and necessary action.


Deputy Commissioner
East Jaintia Hills District
Khliehriat

87
(389)

OFFICE OF THE DORBAR SHNONG CHIEHRUPHI
ELAKA NARPUH, EAST JAINTIA HILLS
MEGHALAYA - 793210

No. NIL

Date 12/03/2019

RESOLUTION OF GRAM SABHA CERTIFICATE

A Gram Sabha meeting was held on dated 12/03/2019 at 11:00 AM at Chiehruphi Village committee Hall for diversion of forest land 11.09 HA (10.71Ha Mining Area + 0.38 HA Approach Road) for mining project under Forest (Conservation) Act, 1980. The meeting was preside over by village Chairman **Mr. Minot Sympli** in presence of villagers of Chiehruphi village. In this meeting a discussion was made regarding diversion of forest land to non-forest land for Madan Pyrda, Chiehruphi Block -II Limestone mines of M/s Green Valliey Industries Limited. The meeting was held under section 2 (A) of Forest Right Act, 2006.

1. In the aforesaid village, discussion made regarding the diversion proposal of 11.09 Ha (10.71Ha Mining Area + 0.38 HA Approach Road) forest land to non-forest use for mining purpose of Madan Pyrda, Chiehruphi Block -II Limestone mines by M/s Green Valliey Industries Limited.
2. In the aforesaid meeting the purpose and usefulness of said diversion proposal was explained thoroughly to the villagers in local language
3. Considering the said diversion proposal of the forest land, all rules and regulation to the Schedule Tribe, Schedule Cast and other traditional forest dwellers (Recognition of Forest Right Act, 2006) was elaborately discussed. The said proposed diversion proposal of forest land is within the mining lease area within Madan Pyrda, Chiehruphi Block -II Limestone mines of M/s Green Valliey Industries Limited and neither any Schedule Tribe, Schedule Cast and other traditional forest dwellers have their houses on the said land.

Thus after consent taken from all the members present in the aforesaid meeting it was unanimously decided in favour of diversion of 11.09 Ha (10.71Ha Mining Area + 0.38 HA Approach Road) of deemed private forest land of Madan Pyrda, Chiehruphi Block -II Limestone mines of M/s Green Valliey Industries Limited for the purpose of non-forest use.

The meeting was ended with vote of thanks to the chair


General Secretary
Chiehruphi Villane
(Secretary)


(Chairman)

GOVERNMENT OF MEGHALAYA
OFFICE OF THE DIVISIONAL FOREST OFFICER, TERRITORIAL,
JAINTHIA HILLS DIVISION, JOWAI.

No JH/GV/11.09/2022-23/69/B/2001

Dated-Jowai, the 26th - March, 2023.

From:

The Divisional Forest Officer,
Jaintia Hills Territorial Division, Jowai.

To:

M/s Green Valley Industries Limited,
Village Nongsning, P.O. Chichruphi,
East Jaintia Hills District.

Sub:

Compliance of Condition No. (AT) of the Stage - I Forest Clearance dated
30-09-2024 in respect of Madan Pyda (Block - II) Jamnang, Jowai
belonging to M/s Green Valley Industries Limited over an area of 11.09Ha
located at village: Chichruphi, East Jaintia Hills District, Meghalaya.

Ref:


Letter No.GVIL/DFO (T)/11.09/HA/2024-25/02 dated - 17.03.2023

Sir,

With reference to the above, I am to state that the proposed plan submitted by
M/s Green Valley Industries Limited in compliance to condition No. (XV) of the Stage I In-
principle approval of the MoEFCC letter dated 30.09.2024 for diversion of forest land for
11.09Ha at Madan Pyda is hereby approved.

This is for your kind information and necessary action.

Yours faithfully,



Divisional Forest Officer,
Jaintia Hills Territorial Division, Jowai.

Divisional Forest Officer,
Jaintia Hills Territorial Division, Jowai.

82
Annexure-12
1070

Compliance to Condition No:15 of the "In Principle/Stage-I" Approval of Forest Diversion Proposal in respect of Madan Pyda Block II Lease Area Deposit (11.09 Ha) Located at Madan Pyda, Village, Chlehruphi, East Jaintia Hills District, Meghalaya granted vide letter dated 30.09.2024.

Condition no. xv. Following activities, as per approved plan / schemes, shall be undertaken in the lease area by the User Agency under the supervision of the State Forest Department. Approved scheme/plan shall be submitted to the Ministry along with compliance of Stage-I approval:

- a. Mitigative measures to minimize soil erosion and chosing of stream shall be implemented within a period of three year with effect from the date of Stage-I clearance in accordance with the approved Plan in consultation with the State Forest Department;
- b. Planting of adequate plant species and sowing of seeds, in the appropriate area within the mining lease to arrest soil erosion in accordance with the approved scheme;
- c. Construction of check dams, retention / toe walls to arrest sliding down of the excavated material along the contour in accordance with the approved scheme;
- d. Stabilize the overburden dumps by appropriate grading/benching, in accordance with the approved scheme, so as to ensure that angles of repose at any given place is less than 280; and
- e. No damage shall be caused to the top-soil and the user agency will follow the top soil management plan;

Prepared By

M/s Green Valliey Industries Limited

Village: Nongsning, Block: Sutnga

PO: Lumshnong, PS: Khliehriat

East Jaintia Hills District

Meghalaya-793210

Approved by



Divisional Forest Officer
Jaintia Hills Territorial Division
Jowai

86
1092

A) Mitigation measures to minimize soil erosion and choking of stream shall be implemented within a period of three year with effect from the issue of Stage-II clearance in accordance with the approved Plan in consultation with the State Forest Department.

PROTECTIVE MEASURES TO MINIMIZE SOIL EROSION AND CHOKING OF STREAM:

Madan Pyrda Block-2 covering an area of 10.71 Ha and having an undulating topography lies in the midst of limestone belt. The basic nature of such land/deposit is that rain water gets percolated into the ground. However, due to the undulating topography, the rain water travels a bit before getting percolated. Hence precautionary measures are to be taken so that the flowing water does not affect the surrounding.

The effects of rain water are:

1. Wash off of loose materials dumped (Waste material) / stacked (Top soil) / fragments/dust generated during blasting in the mine pit
2. Soil erosion

Mitigation measures:

1. Wash offs from Dump/Stack:

No water from the quarry will be discharged to any natural water course directly. It will be channelized through garland drain/ water channel with restricted flow utilizing series of settling tanks/sedimentation ponds. The slope of the area is towards the west direction at 795 mRL along the waste dump and 803 mRL and in West direction along the top soil stack. Retaining wall of width at the top - 1m and width at the bottom- 2 m, length (899 m) will be erected at the foot of the waste dump & top soil stack at a distance of 5m from the top toe, to prevent any wash off during rainy season.

a) Retaining wall: To restrict flowing away of debris from dump/stack, a retaining wall consisting of boulders will be erected surrounding the waste dump and topsoil stack area at a distance of 5 m from the top toe of proposed dump/stack in the 1st year of mining.

Dimension of such retaining walls will be:

For Waste Dump: 1 m X 1 m X 687 m,

For Top soil stack: 1 m X 1 m X 212 m

b) Garland drain: Water passing out of the retaining wall may contain finer dust particles; hence it will be made to channelize through a garland drain, cut at a distance of 1 m from the retaining wall and surrounding it. It will be developed in the 1st year itself.

Dimension of such retaining walls will be:

For Waste Dump: 1 m X 1 m X 700 m,

For Top soil stack: 1 m X 1 m X 225 m

c) Settling Tanks/Sedimentation Ponds: The water running through the garland drain will contain some debris; hence to check this & settle the sedimented particles, running water shall be made to pass through settling tanks/sedimentation ponds of appropriate capacity where the debris/finer particles will get settled & Sediment free water shall be discharged. Three settling

tanks/sedimentation ponds have been proposed; 1 near Top soil stack, 2 near waste dump (1 will ultimately discharge the sediment free water out of lease area).

Dimension of settling tanks: 3 m X 3 m X 9 m

d) Water channel: The water cannot be left flowing over the lease area unattended, hence channels, having 1 m depth and 1 m width will be cut to guide the flowing water to pass the lease boundary at a fixed point. Before leaving the lease area, water has to flow through a settling tank again.

e) Check dam: It is the general condition that if water is allowed to run uninterrupted, the speed of water flow will be high, thereby causing soil erosion and carrying out the soil particles up to the settling tanks (settling tank will get filled up easily requiring clearing of settled material frequently). Hence check dams will be erected to restrict the flow speed as well as to control silt/sedimentation flow. 3 check dams have been proposed. Dimension of such check dams will be:

1 m X 1 m X 1 m with 3 m concrete base to avoid direct water fall on the ground soil layer.

A schematic sketch of all the above precautionary measures has been attached below.

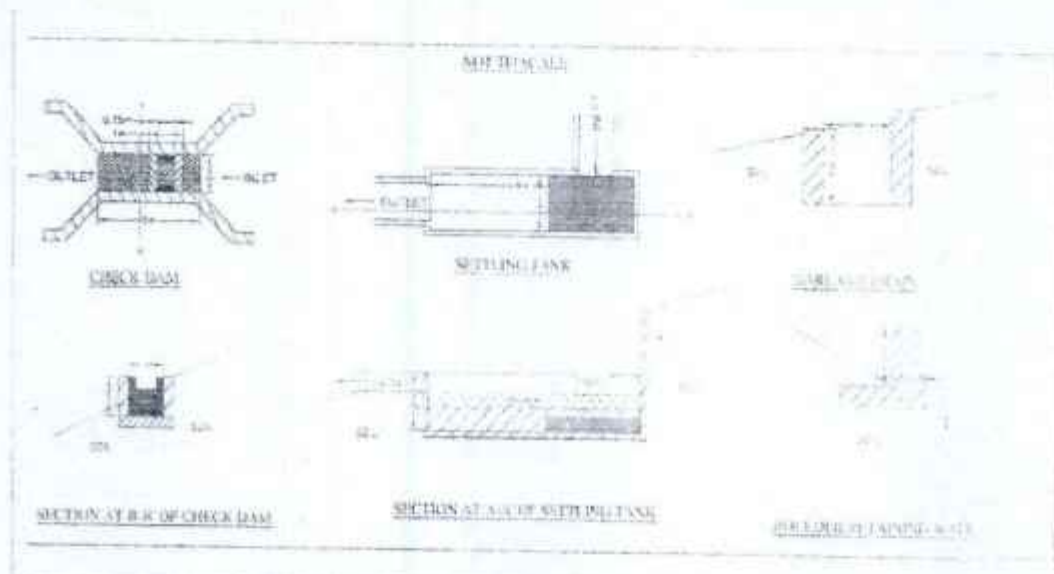


Fig:1 Schematic Diagram Showing the Design of Check Dam, Settling Tank, Garland Drain and Retaining Wall

2. Soil erosion:

Flowing water always tend to erode the soil; to control this aspect, settling tanks/check dams will be developed as described above. Further, as described below in Point no. 8, plantation shall also be done in progressive manner.

It may be noted here that the quality of water, both surface & underground has been tested in the vicinity of this Block. Underground water was collected from a dug well, situated in Chiehruphi village and surface water sample was collected from the spring flowing near NH 6; parameters of both the water samples tested within the permissible limit. The test report is attached herewith.

84
1074



Envirocon Building, I.D.C.L (AOD) New Market
P.O.: Digboi, Dist.: Tezpur, Assam - 786 171
Ph: 03781-864414, 9435003607, 9879028673
E-mail: envirocon@gmail.com

ISO 9001:2015 Certified
ISO 14001:2015 Certified

Report No.: ENV/GW/1/22-23/RW-02/01
Date: 10/01/2023

Order No.: 202202591
Date: 01/02/2023

Report Issued To: GREEN VALLEY INDUSTRIES LIMITED
Village: Mangomang, P.O.: Chikhrupha, P. S.: Khilichrut, East Jaintia Hills, Meghalaya

RAW WATER ANALYSIS RESULTS

Sample Ref. No.: GVL/2023/RW-0202/01 Sample Source: Well, Chikhrupha Village (Madan Pynda Limestone Block-2, Area: 10.71 Ha) (25.21161°N, 92.37708°E) Sample Type: Raw Water

Collected On: 02-02-2023 Received On: 04-02-2023 Collected By: Envirocon Representative

S. No.	Parameters	Results	Limits (IS 10500:2012)
1.	pH Value	7.21	6.5 - 8.5
2.	Conductivity, µS/cm	192	-
3.	Turbidity, NTU	0.3	5
4.	Chloride, mg/l	4.7	250
5.	Alkalinity (as CaCO ₃), mg/l	20	200
6.	Total Hardness (as CaCO ₃), mg/l	42	300
7.	Nitrate, (as NO ₃), mg/l	40.1	45
8.	Iron (as Fe), mg/l	0.632	0.3

Analysis Protocol: IS 10500



Checked By: Mr. Parthaj Baroi, ENVIROCON

NOTE:
1. Results reported are valid as the flow of soil under the prevailing condition of measurement.
2. Results are only for the particular parameters tested.
3. This report shall not be reproduced except in full, without the written permission of ENVIROCON, I.D.C.L (AOD) New Market, Digboi - 786171, Assam.

Core Services: Environmental Monitoring & Data Generation, EIA & EMP, Environmental Audit & Allied Environmental Management job;
Associate Services: Certification by Competent Person (C/P), NDT, Hydraulic Testing, Chartered Engineer Services etc.

Report No.: ENV/CVL/23-23/RW-02/01
Date: 10/02/2023

Order No.: 3630002992
Date: 01/02/2023

Report issued To: **GREEN VALLEY INDUSTRIES LIMITED**
Village: Naagting, P.O.: Chikhephi, P.S.: Khebrat, East Jaintia Hills, Meghalaya

RAW WATER ANALYSIS RESULTS

Sample Ref No.: 0803_2023/RW-0202/01 Sample Source: Well, Chikhephi Village (Khasi
Flyda Limestone Block-2, Area 10.71 Ha)
(25.21161°N, 92.37708°E) Sample Type: Raw Water

Collected On: 02-02-2023

Received On: 04-02-2023

Collected By: Basitama Bageswari

Sl. No.	Parameters	Results	Limits (IS 10500:2012)
1.	pH Value	7.21	6.5 - 8.5
2.	Conductivity, $\mu\text{S}/\text{cm}$	192	-
3.	Turbidity, NTU	0.2	1
4.	Chloride, mg/l	4.7	250
5.	Alkalinity (as CaCO_3), mg/l	26	200
6.	Total Hardness (as CaCO_3), mg/l	42	200
7.	Nitrate (as NO_3), mg/l	<0.1	45
8.	Iron (as Fe), mg/l	0.032	0.3

Analysis performed on 04-02-2023



Checked By: Mr. Parshaj Baroi, ENVIROCON

NOTE:
1. Results reported are valid at the time of and under the prevailing conditions of measurement.
2. Results refer only to the particular parameters tested.
3. This report shall not be reproduced except in full, without the written permission of ENVIROCON, I.O.C.I. (AOD) New Market, Digboi - 786171, Assam.

Core Services: Environmental Monitoring & Data Generation, EIA & EMP, Environmental Audit & Allied Environmental Management jobs
Associate Services: Certification by Competent Person (C/P), NDT, Hydraulic Testing, Chartered Engineer Services etc.

82
1096

B) Planting of adequate plant species and sowing of seeds, in the appropriate area within the mining lease to arrest soil erosion in accordance with the approved scheme.

Plantation: The entire safety zone, covering an area of 1.11 Ha will be developed as a green belt during the first five years plan period. At the end of the conceptual stage the total degraded area of 10.71 ha will be afforested which includes safety zone and mined out benches. Suitable species will be planted after discussion with the forest department. During the first five years approximately a total 2700 nos. of plants will be planted in 1.00 ha area. The Capital Cost for Green Belt Development is Rs. 3,50,000.00 and annual recurring cost Rs. 2,00,000.00. At the end of the conceptual period a total nos. of 16,320 plants will be planted on the mined-out benches over an area of 9.60 Ha area. The total 19,295 (approximately) nos. of saplings will be planted in the entire lease area. Local species as *Artocarpus Heterophyllus*, *Artocarpus Chaplasha*, *Albizia Procera*, *Toona Ciliata* etc. are proposed to be planted; however, local and indigenous species will be preferred and species selection will be done in consultation with the Forest Department.

Table-1 Proposed Plantation:

Year	Location	Area to be covered (Ha)	No. of Sapling.	Expected Survival Rate	Species
1st Year	7.5 m Boundary/ Safety Zone	0.20	500	90%	Local species as <i>Artocarpus Heterophyllus</i> , <i>Artocarpus Chaplasha</i> , <i>Albizia Procera</i> , <i>Toona Ciliata</i> etc.
2nd Year	7.5 m Boundary/ Safety Zone	0.20	550		
3rd Year	7.5 m Boundary/ Safety Zone	0.20	550		
4th Year	7.5 m Boundary/ Safety Zone	0.20	550		
5th Year	7.5 m Boundary/ Safety Zone	0.20	550		
6th Year	7.5 m Boundary/ Safety Zone	0.11	275		
Conceptual Stage	Mined out & physically reclaimed benches	9.60	16,320		
Total		10.71	19,295		

Table-2 Proposed Financial Outlay for Green Belt Development:

Year	Number of Plants	Expenditure (INR)
1 st Year	500	45,000.00
2 nd Year	550	49,500.00
3 rd Year	550	49,500.00
4 th Year	550	49,500.00
5 th Year	550	49,500.00
Total	2700	2,43,000.00

Approved by -



Divisional Forest Officer
Jaintia Hills Territorial Division
Jowai

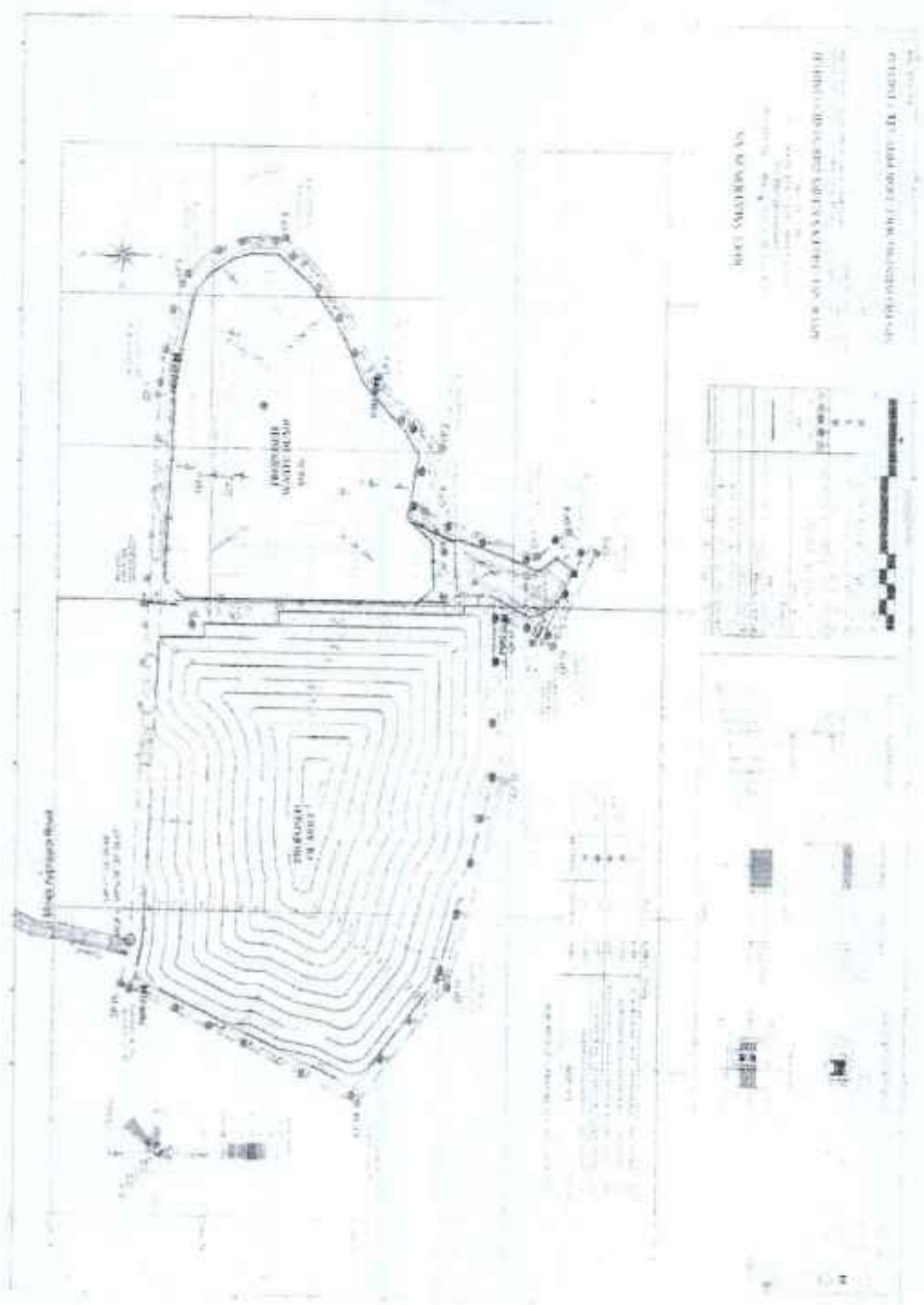


Fig: Reclamation Plan Madan Pynda Block II Limestone Deposit

C. Construction of check dams, retention /toe walls to arrest sliding down of the excavated material along the contour in accordance with the approved scheme.

Mitigation measures:

1. Wash offs from Dump/Stack:

No water from the quarry will be discharged to any natural water course directly. It will be channelized through garland drain/ water channel with restricted flow utilizing settling tanks/sedimentation ponds.

a) Retaining wall: To restrict flowing away of debris from dump/stack, a retaining wall consisting of boulders will be erected surrounding the dump/stack area and at a distance of 2 m from the proposed type of such dump/stack in the 1st year of mining plan.

Dimension of such retaining walls will be:

For Waste Dump: 1 m X 1 m X 687 m,

For Top soil stack: 1 m X 1 m X 212 m

b) Garland drain: Water passing out of the retaining wall may contain finer dust particles; hence it will be made to channelize through a garland drain, cut at a distance of 1 m from the retaining wall and surrounding it. It will be developed in the 1st year itself.

Dimension of such retaining walls will be:

For Waste Dump: 1 m X 1 m X 700 m,

For Top soil stack: 1 m X 1 m X 225 m

c) Settling Tanks/Sedimentation Ponds: The water running through the garland drain will contain some debris; hence to check this, running water is made to pass through settling tanks/sedimentation ponds where the debris/finer particles get settled. Sediment free water shall be discharged. Three settling tanks/sedimentation ponds have been proposed; 1 near Top soil stack, 2 near waste dump (1 will pass out the water out of lease area)

Dimension of settling tank: 3 m X 3 m X 9m

d) Water channel: The water cannot be left flowing over the lease area unattended; hence channels, having 1 m depth and 1 m width will be cut to guide the flowing water to pass the lease boundary at a fixed point. Before leaving the lease area, water has to flow through a settling tank again.

e) Check dam: It is the general condition that if water is allowed to run uninterrupted, the speed of water flow will be high, thereby causing soil erosion and carrying out the soil particles up to the settling tanks (settling tank will get filled up easily requiring clearing of settled material frequently). Hence check dams will be erected to restrict the flow speed as well as to control silt flow. 3 check dams have been proposed during the first year. Dimension of such check dams will be: 1 m X 1 m X 1 m with 3 m concrete base to avoid direct water fall on the ground soil layer.

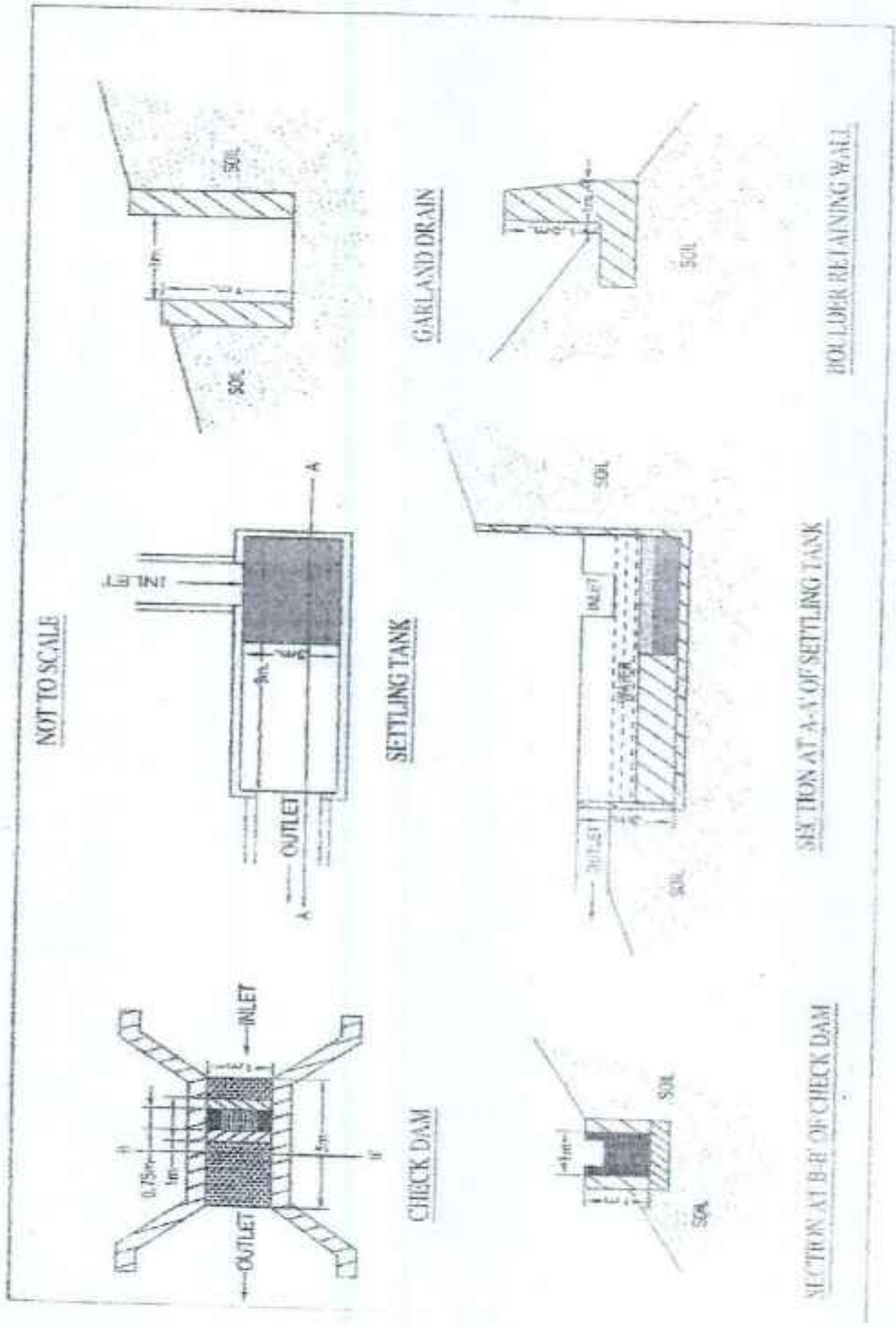


Fig: Schematic Diagram showing the design of Check Dam, Settling Tank, Garland Drain and Retaining Wall

D) Stabilize the overburden dumps by appropriate grading/benching, in accordance with the approved scheme, so as to ensure that angles of repose at any given place is less than 28°

Overburden generated from the mine will be mainly comprise of sandy soil and Sandstone. Total 1.413 million cubic meter waste comprising of sandy soil and sandstone will be generated during the life of the mine and 13,56,683.06 Tons of waste will be generated from the mine during the first plan period which will be temporarily dumped in the waste Dump Area (proposed to be located over the mineralized area) of 3.05 ha area in the Eastern side within the lease. 7280.06 m³ (14,560.14 tons) of topsoil will be generated during the first plan period which will be stacked separately in 0.27 ha area in the southernmost side within the mining lease and further it will be used for green belt development and plantation purposes over the worked-out benches. The Sandstone will be utilized in the applicant's cement plant for production purpose after taking necessary permission from the concerned authorities.

Dump Stabilization:

Dump stabilization will be done by dozing, maintaining proper slopes, stacking the topsoil in terraced fashion; for this purpose, crawler mounted KOMATSU make dozer of capacity 200 HP will be used, besides this 06 numbers of 14 m³ capacity dumpers, Front end loader, and 0.9 m³ capacity backhoe shovels will be utilized for mining, overburden management and Topsoil management. Retaining walls will be constructed around the toe of the overburden dump, Topsoil and waste will be stacked as terraces to increase the stability. Estimated expenditure for dump area stabilization, development and Topsoil Stacking is approximately ₹14.70 Lakh.

Steps to be taken for stabilization and management of overburden:

- Rain water accumulation will be avoided by proper leveling of dump.
- 899 m retaining wall and 925 m garland drain around the waste dump and Topsoil stack will be constructed to arrest the wash off.
- 03 nos. Check Dams will be constructed to control the speed of rain water flow as well as the debris.
- To increase stability of the dump, overburden and Topsoil will be kept as terraces.
- Proper bench height and slope will be maintained.
- Overburden will be stabilized by dozing.
- Proper monitoring of the dumps will be done.

Proposed Expenditure for Waste Dump Stabilization and Topsoil Stacking:

Particulars	Year	Activities	Expenditure (Lakh) INR
Waste Dump	1 st Year	Construction of 700m Garland Drain and 687m Retaining Wall and 3 nos. of check Dams.	5,20,000.00
	4 th Year	Dozing	75,000.00
Topsoil	1 st Year	Construction of 212 m Retaining wall and 225 m Garland Drain	2,09,000.00
	3 rd Year	Stacking and Maintenance	2,85,355.00
	4 th Year	Stacking and Maintenance	1,32,680.00

Particulars	Year	Activities	Expenditure (Lakh) INR
	5 th Year	Stacking and Maintenance	2.48, 190.00
	Total		14,70,225.00

E) No damage shall be caused to the top-soil and the user agency will follow the top soil management plan

During the first five years plan period 7280.06 cum topsoil will be generated. The topsoil will be stacked within the mining lease area on 0.27 Ha land in the Southern part of the lease area; the topsoil will entirely be used for plantation.

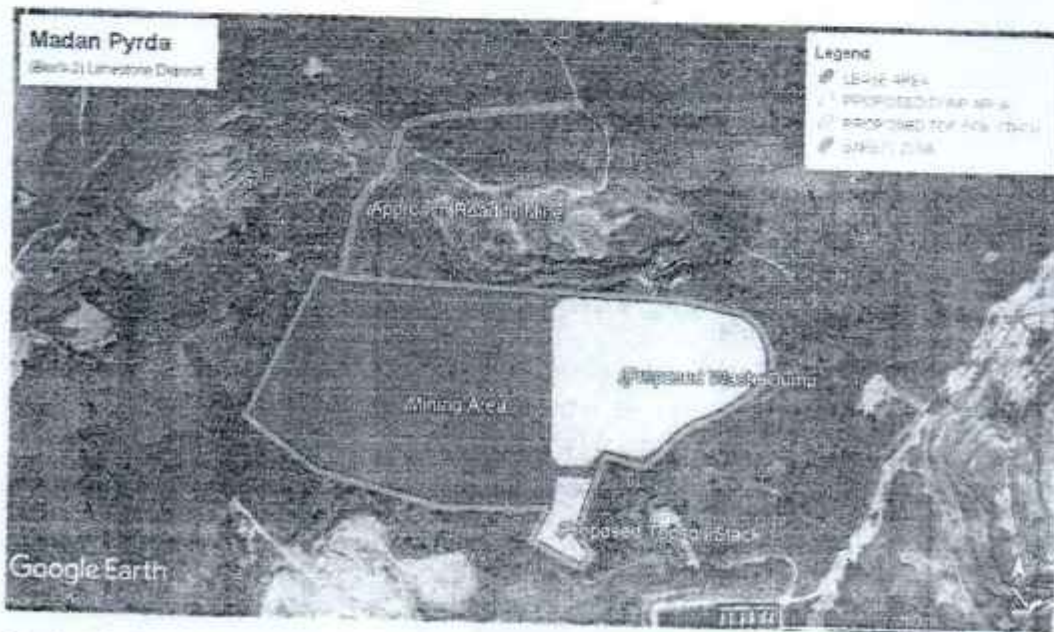
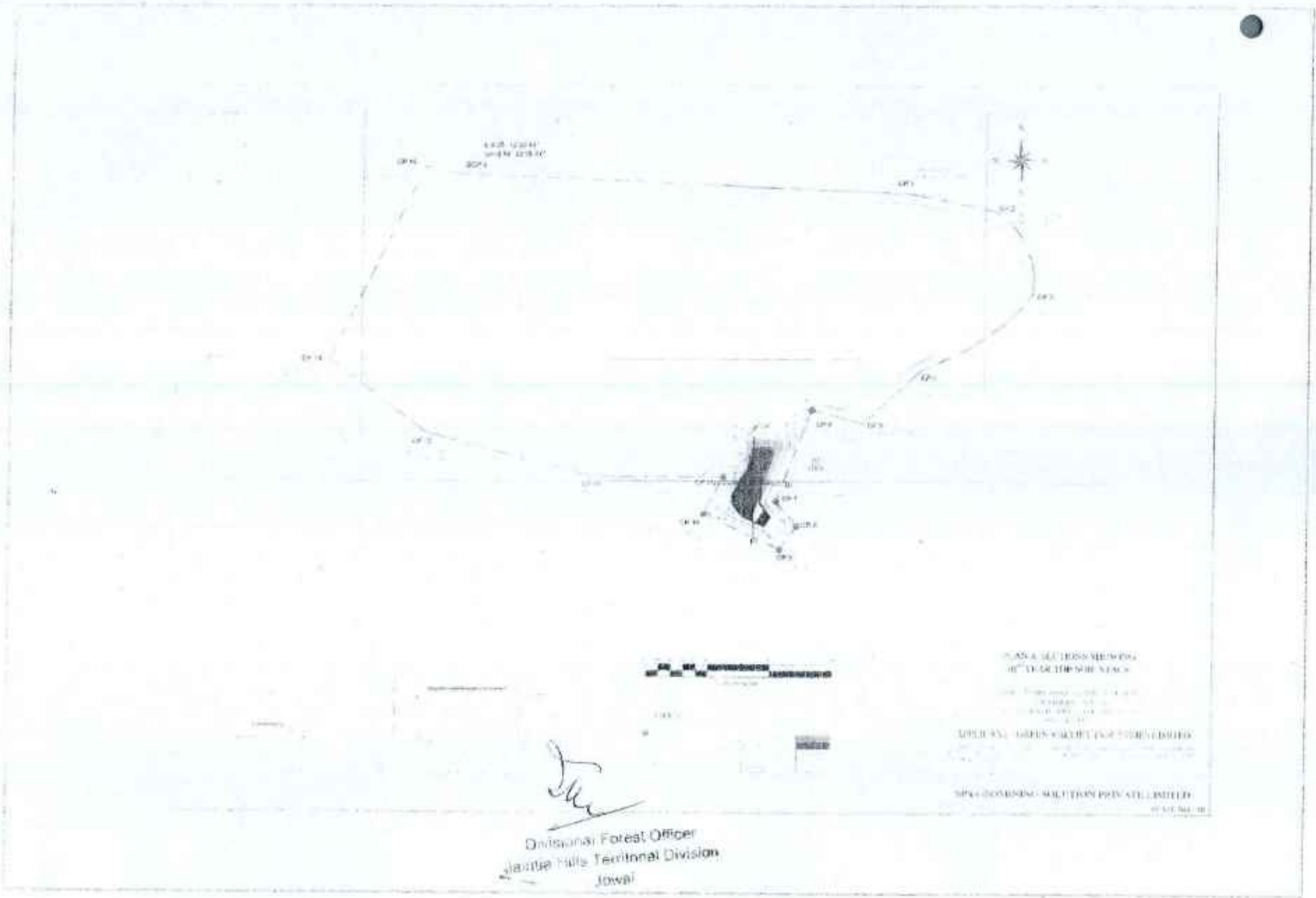


Fig: Google image showing the proposed area for Waste Dump & Topsoil Stacking

Top Soil Generation during first five-year plan period:

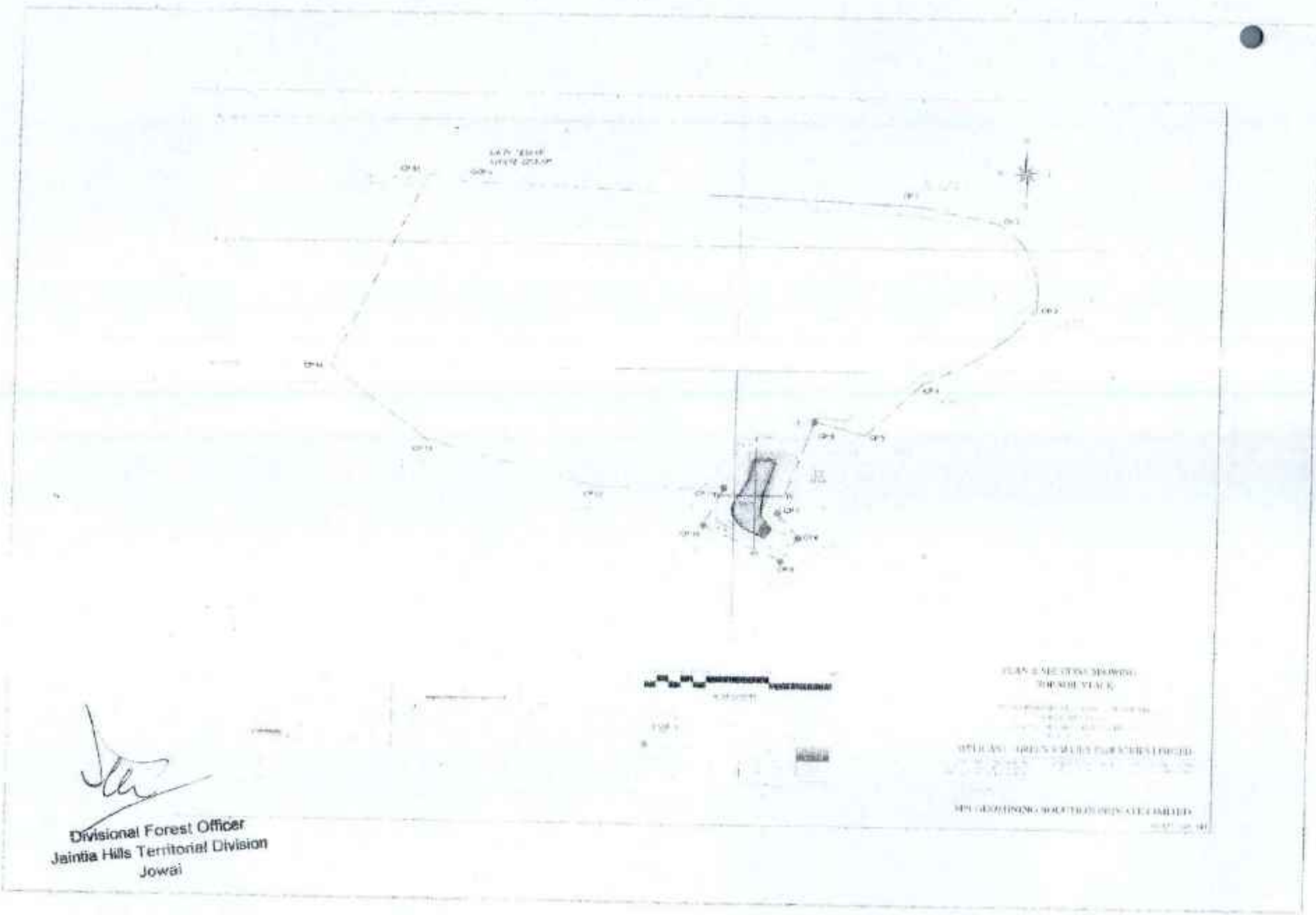
Sl. No	Year	Total Topsoil Volume (m ³)	Topsoil Stacking Location				Stack Height	Area
			Longitude		Latitude			
			From	To	From	To		
1	1 st	3738.42	25:12:30.52	25:12:32.55	92:23:04.37	92:23:05.87	3.30	Southern Most Part
2	2 nd	0	Nil	Nil	Nil	Nil	Nil	Nil
3	3 rd	1858.85	25:12:30.15	25:12:32.30	92:23:04.37	92:23:05.55	1.70	Southern Most Part
4	4 th	726.27	25:12:30.27	25:12:32.22	92:23:04.37	92:23:05.48	0.75	Southern Most Part
5	5 th	956.53	25:12:30.30	25:12:32.20	92:23:04.37	92:23:05.46	1.15	Southern




[Signature]
 Divisional Forest Officer
 Nainital Hills Territorial Division
 Jawal

PLAN & SECTION VIEWING
 OF VADUPE SWATHS
 Scale: 1:50,000
 Vertical Datum: Mean Sea Level
 Horizontal Datum: Indian Reference Meridian
 SPECIAL GREEN WOOD PAPER STORE LIMITED
 M/S. GOVERNMENT SURVEY PRIVATE LIMITED
 10/11/2010

1105
 52




 Divisional Forest Officer
 Jaintia Hills Territorial Division
 Jowai

PLAN SHEET NO. 10000
 SCHEDULE VI
 APPLICANT: GREEN & MALES PURANESH PRADEEP
 M.P. (REGULATING) BOARD/TELEPHONE OFFICE/RAILWAYS

1109
 11

Green Valliey Industries Limited

CIN NO.: U26942ML2007PLC008273

Annexure-13 70
1108

Condition No. - 15

UNDERTAKING

This is to certify that I / We **Shri Pawan Kumar Joshi** working as Vice President on behalf of M/s. Green Valliey Industries Limited, Village Nongsning Elaka: Sutnga, PO – Lumshnong, PS – Khliehriat, East Jaintia Hills District, Meghalaya have applied for diversion of **11.09 ha** of forest area for the purpose of **Limestone Mining** at Madan Pyrda Block-2 Limestone Mining Project, Located at Village: Chiehruphi, East Jaintia Hills District of Meghalaya. I /We, hereby undertake following activities, as per approved plan /schemes.


- Mitigation measures to minimize soil erosion and choking of stream shall be implemented within a period of three year with effect from the issue of Stage-II clearance in accordance with the approved Plan in consultation with the State Forest Department;
- Planting of adequate plant species and sowing of seeds, in the appropriate area within the mining lease to arrest soil erosion in accordance with the approved scheme;
- Construction of check dams, retention /toe walls to arrest sliding down of the excavated material along the contour in accordance with the approved scheme;
- Stabilize the overburden dumps by appropriate grading/benching, in accordance with the approved scheme, so as to ensure that angles of repose at any given place is less than 28°; and
- No damage shall be caused to the top-soil and we will follow the top soil management plan;

NOTE :- This undertaking is provided as per the condition No – 15, stipulated in the In – principle approval of the Stage – I Forest Clearance accorded by the MoEF & CC, Forest Conservation Division, New Delhi, vide letter no F. No. 3 – MG C 017/2022 – SHI dated 30th September, 2024, for diversion of 11.09 Ha. (10.71 ha mining area + 0.38 approach road) deemed private forest land for Limestone Mining Project (Block -2) at Madan Pyrda, Chiehruphi Village in East Jaintia Hills District, Meghalaya in favour of Green Valliey Industries Limited.

Place: Shillong, Meghalaya
Date: 05-06-2025

For Green Valliey Industries Ltd.

Green Valliey Industries Ltd.


Authorized Signatory

(Pawan Kumar Joshi)



Guwahati Office: 4th Floor, LB Plaza, G.S. Road, Bhangagarh, Guwahati-781 005, T: +91 361 2465481 / 82 / 83 / 84
Regd. Office & Plant: Vill, Nongsning, P.O. Chiehruphi, PS. Khliehriat, Dist. Jaintia Hills, Meghalaya-793 200
Group Corporate Office: 602 'LORDS' 7/1, Lord Sinha Road, Kolkata-700 071, T +91 33 22827367 / 7368 F +91 33 22828307
E : info@greenvalliey.com

A GNG GROUP COMPANY

Green Valliey Industries Limited

CIN NO.: U26942ML2007PLC008273

Condition No. - 17

UNDERTAKING

This is to certify that I / We **Shri Pawan Kumar Joshi** working as Vice President on behalf of M/s. Green Valliey Industries Limited, Village: Nongsning Elaka: Sutnga, PO – Lumshnong, PS – Khliehriat, East Jaintia Hills District, Meghalaya have applied for diversion of **11.09 ha** of forest area for the purpose of **Limestone Mining** at Madan Pyrda Block-2 Limestone Mining Project, Located at Village: Chiehruphi, East Jaintia Hills District of Meghalaya. I /We, hereby undertake that Safety Zone Management activities at the project cost will be undertaken by us for management of safety zone as per relevant guidelines issued by the Ministry's guidelines.

- User agency shall ensure demarcation of safety zone (7.5-meter strip all along the inner boundary of the mining lease area), and its fencing, protection and regeneration by erecting adequate number of 6 feet high RCC boundary pillars inscribed with DGPS coordinates with barbed wire fencing and deploying adequate number of watchers under the supervision of the. State Forest Department;
- Boundary of safety zone of the mining lease, adjacent to habitation/roads, should be properly fenced by the User Agency;
- Safety zone shall be maintained as green belt around mining lease and to ensure dense canopy in the area, regeneration shall be taken up in this area by the user agency at project cost under the supervision of the State Forest Department; and
- The State Government and the user agency shall ensure that safety zone is maintained as per the prescribed norms;

NOTE: - This undertaking is provided as per the condition No - 17 stipulated in the In – principle approval of the Stage – I Forest Clearance accorded by the MoEF & CC, Forest Conservation Division, New Delhi, vide letter no F. No. 3 – MG C 017/2022 – SHI dated 30th September, 2024, for diversion of 11.09 Ha. (10.71 ha mining area + 0.38 approach road) deemed private forest land for Limestone Mining Project (Block -2) at Madan Pyrda, Chiehruphi Village in East Jaintia Hills District, Meghalaya in favour of Green Valliey Industries Limited.

Place: Shillong, Meghalaya
Date: 05-06-2025

For Green Valliey Industries Ltd.

Green Valliey Industries Ltd.

(Signature)
Authorized Signatory
(Pawan Kumar Joshi)
Authorized Signatory



Guwahati Office: 4th Floor, LB Plaza, G.S. Road, Bhangagarh, Guwahati-781 005, T +91 361 2465481 / 82 / 83 / 84
Regd. Office & Plant: Vill. Nongsning, P.O. Chiehruphi, PS. Khliehriat, Dist. Jaintia Hills, Meghalaya-793 200
Group Corporate Office: 602 'LORDS' 7/1, Lord Sinha Road, Kolkata-700 071, T +91 33 22827367 / 7368 F +91 33 22828307
E : info@greenvalliey.com

A GNG GROUP COMPANY

Green Valliey Industries Limited

CIN NO.: U26942ML2007PLC008273

Annexure-15 62
1110
Condition No. - 18

UNDERTAKING


This is to certify that I / We **Shri Pawan Kumar Joshi** working as Vice President on behalf of M/s. Green Valliey Industries Limited, Village Nongsning Elaka: Sutnga, PO – Lumshnong, PS – Khliehriat, East Jaintia Hills District, Meghalaya have applied for diversion of **11.09 ha** of forest area for the purpose of **Limestone Mining** at Madan Pyrda Block-2 Limestone Mining Project, Located at Village: Chiehruphi, East Jaintia Hills District of Meghalaya. I /We, hereby undertake that Trees will be felled in phased manner as per the requirement in the approved Plan with prior permission of concerned DFO.

NOTE :- This undertaking is provided as per the condition No – 18, stipulated in the In – principle approval of the Stage – I Forest Clearance accorded by the MoEF & CC, Forest Conservation Division, New Delhi, vide letter no F. No. 3 – MG C 017/2022 – SHI dated 30th September, 2024, for diversion of 11.09 Ha. (10.71 ha mining area + 0.38 approach road) deemed private forest land for Limestone Mining Project (Block -2) at Madan Pyrda, Chiehruphi Village in East Jaintia Hills District, Meghalaya in favour of Green Valliey Industries Limited.

Place: Shillong, Meghalaya
Date: 05-06-2025

For Green Valliey Industries Ltd.

Green Valliey Industries Ltd.


Authorized Signatory
(Pawan Kumar Joshi)
Authorized Signatory



Guwahati Office: 4th Floor, LB Plaza, G.S. Road, Bhangagarh, Guwahati-781 005, T +91 361 2465481 / 82 / 83 / 84
Regd. Office & Plant: Vill. Nongsning, P.O. Chiehruphi, PS. Khliehriat, Dist. Jaintia Hills, Meghalaya-793 200
Group Corporate Office: 602 'LORDS' 7/1, Lord Sinha Road, Kolkata-700 071, T +91 33 22827367 / 7368 F +91 33 22828307
E : info@greenvalliey.com

A GNG GROUP COMPANY

GOVERNMENT OF MEGHALAYA
OFFICE OF THE DIVISIONAL FOREST OFFICER, TERRITORIAL:
JAINTIA HILLS DIVISION: JOWAI.

No JH/GV/11.09/2022-23/69/B/ 2016

Dated-Jowai, the 27th March, 2025.

From: The Divisional Forest Officer,
Jaintia Hills Territorial Division, Jowai.

To: ✓ M/s Green Valliey Industries Limited,
Village Nongsning, P.O. Chiehruphi,
East Jaintia Hills District.

Sub: *Compliance of Condition No. (XX) of the Stage - I Forest Clearance dated 30-09-2024 in respect of Madan Pyrda (Block -II) Limestone Deposit belonging to M/s Green Valliey Industries Limited over an area of 11.09ha located at village: Chiehruphi, East Jaintia Hills District, Meghalaya*

Ref: Letter No.GVIL /DFO (T)/11.09HA/2024-25/03 dated 24.03.2025

Sir,

With reference to the above, I am to state that the proposed plan submitted by M/s Green Valliey Industries Limited in compliance to condition No. (XX) of the Stage I-in-principle approval of the MoEFCC letter dated 30.09.2024 for diversion of forest land for 11.09Ha at Madan Pyrda is hereby approved.

This is for your kind information and necessary action.

Yours faithfully,


Divisional Forest Officer,
Jaintia Hills Territorial Division, Jowai.

Green Valliey Industries Limited

CIN NO.: U28942ML2007PLC008273

GVIL/DFO(T)/11.09HA/2024-25/03

Date: 24-03-2025

To,
The Divisional Forest Officer (T)
Jaintia Hills Territorial Division,
Jowai, Meghalaya

Subject: Compliance of Condition No. (XX) of the Stage-I Forest Clearance dated 30-09-2024 in respect of Madan Pyrda (Block-II) Limestone Deposit belonging to M/s Green Valliey Industries Limited over an area of 11.09 ha located at Village: Chiehruphi, East Jaintia Hills District, Meghalaya.

Ref- Letter No: MFG.22/385/10.71HA/Pt.I/9278 dated 08/10/2024

Dear Sir,

As the subject cited above, we would like to inform you that the Stage-I (In-Principle) approval for forest diversion proposal of 11.09 Ha land under section.2 of the Forest (Conservation) Act 1980 for Limestone mining project at our Madan Pyrda (Block-II) Limestone Deposit located at Chiehruphi Village, East Jaintia Hills district of Meghalaya was granted on 30-09-2024.

The Condition No. (XX) of the "In-Principle" approval states that:

"The user agency shall explore the possibility of translocation of maximum numbers of trees identified to be felled and shall ensure that any tree felling shall be done only when it is unavoidable and that too under strict supervision of the State Forest Department."

In this regard, we are submitting a "Translocation Plan" (Enclosed herewith) for your kind perusal and approval.

Your kind consideration and prompt response will be highly appreciated.

Thanking You,
For Green Valliey Industries Limited

Pawan Kumar Joshi
(Authorized Signatory)

Enclosures: As above



Office of the D.F.O. (T)
Jaintia Hills Division Jowai

Regd. No. 2138/B

Date 24/3/25



Guwahati Office: 4th Floor, LB Plaza, G.S. Road, Bhangagarh, Guwahati-781 005, T +91 361 2485481 / 82 / 83 / 84
Regd. Office & Plant: Vill. Nongsnig, P.O. Chiehruphi, PS. Khliehriat, Dist. Jaintia Hills, Meghalaya-793 200
Group Corporate Office: 802 'LORDS' 7/1, Lord Sinha Road, Kolkata-700 071, T +91 33 22827367 / 7368 F +91 33 22658307
E : info@greenvalliey.com

A GNG GROUP COMPANY

65
1113
CC

Joydeep
Joyi

GOVERNMENT OF MEGHALAYA
DEPARTMENT OF FORESTS AND ENVIRONMENT
OFFICE OF THE PRINCIPAL CHIEF CONSERVATOR OF FORESTS (HoFF):
MEGHALAYA



No.MFG.22/385/10.71 Ha/Pt.1/

Dated Shillong, theOctober, 2024.

To,
The Divisional Forest Officer,
Jaintia Hills (T) Division, Jowai.

Sub: Proposal for seeking prior approval of the Central Government under Section (1) (ii) of the Van (Sanrakshan Evam Samvardhan) Adhiniyam, 1980 in favour of M/s Green Valliey Industries Ltd. for non-forestry use of 11.09 Ha. of deemed private forest land for Opencast Limestone Mining Project (10.71 Ha. Mining Area + 0.38 approach road to mine) located at Madan Pyrda, Chiehruphi village in East Jaintia Hills District in the State of Meghalaya (Online proposal No.FP/ML/MIN/40422/2019 - regarding.

Ref: No. JH/GVI/11.09/2022-23/69/A/119, dated 06.06.2024.

Sir,
With reference to the subject cited above, I am directed to enclose herewith a copy of Government of India letter F. No. 3-MGC017/2022-SHL dated 30.09.2024 received from the Asstt. Inspector General of Forest, Government of India, MoEF & CC (Forest Conservation Division), Indira Paryavaran Bhawan, Jor Bagh Road, Aliganj, New Delhi - 110003 for favour of your information and necessary action. You are requested to instruct the user agency to furnish the compliance report as stipulated therein by the MoEF & CC (Forest Conservation Division) to this end at the earliest.

Encl:- As above.

Yours faithfully,

Deputy Conservator of Forests
FC Act & CAMPA
Meghalaya, Shillong.

Memo No.MFG.22/385/10.71 Ha/Pt.1/ 5279 Dated Shillong, the 3rd October, 2024

Copy to:-

M/s Green Valliey Industries Ltd, Village Nongsnung, P.O. Chiehruphi, East Jaintia Hills District for information and necessary action.

Deputy Conservator of Forests
FC Act & CAMPA
Meghalaya, Shillong.

MK/-
Sylvan House, Lower Lachumiere
Shillong - 793001

Phone: 91 364 2320414
Fax: 91 364 2504068

27/09/24

Government of India
Ministry of Environment, Forest and Climate Change
(Forest Conservation Division)

Indira Paryavaran Bhawan
Aliganj, Jor bagh Road
New Delhi- 110003
Dated:30-09-2024



To

The Principal Secretary (Forests),
Department of Forests & Environment,
Government of Meghalaya,
Shillong.

Subject: Proposal for seeking prior approval of the Central Government under section 2 (1) (ii) of the Van (Sanrakshan Evam Samvardhan) Adhiniyam, 1980 in favour of M/s Green Valley Industries Ltd. for non-forestry use of 11.09 ha of deemed forest land for Opencast Limestone Mining Project (10.71 Ha Mining Area + 0.38 ha approach road to mine) located at Madan Pyrda, Chiehruphi Village in East Jaintia Hills District in the State of Meghalaya (Online Proposal No. FP/ML/MIN/40422/2019)- regarding.

Sir/Madam,

I am directed to refer to Government of Meghalaya letter No. FOR.64/2021/91 dated 18.04.2022 on the above mentioned subject, seeking prior approval of Central Government under Section 2 (1) (ii) of the Van (Sanrakshan Evam Samvardhan) Adhiniyam, 1980, and to say that the said proposal has been examined by the Advisory Committee (AC) constituted by the Central Government under Section-3 of the aforesaid Act.

2. After careful consideration of the proposal of the Government of Meghalaya and on the basis of the recommendations of the Advisory Committee (AC), the Central Government hereby agrees to accord **Stage-I / In-principle** approval Section 2 (1) (ii) of the Van (Sanrakshan Evam Samvardhan) Adhiniyam, 1980 in favour of M/s Green Valley Industries Ltd. for non-forestry use of 11.09 ha of deemed forest land for Opencast Limestone Mining Project (10.71 Ha Mining Area + 0.38 ha approach road to mine) located at Madan Pyrda, Chiehruphi Village in East Jaintia Hills District in the State of Meghalaya. subject to the following conditions:-

- i. Legal status of the diverted forest land shall remain unchanged;
- ii. The cost of felling of trees shall be deposited by the User Agency with the State Forest Department;
- iii. The Compensatory afforestation over an area of 11.09 ha. non forest land at Nongumiang Village of West Khasi Hills District, shall be raised by the State Forest Department at the project cost within two years from the date of grant of Stage- II approval;
- iv. **The non-forest land identified for the CA shall be mutated in the name of forest department and notified as forest before**

Ms. (F. Air
27/09/24

ul
11/10/24
BR
12/10

submission of compliance of Stage-II; A copy of the original notification declaring the non-forest land under Section 4 or Section 29 of the Indian Forest Act, 1927, or under the relevant section of the State Forest Act as the case may be, will be submitted by the State Government prior to Stage-II approval;

- v. *The non-forest land for CA should be free from all encumbrances at the time of submission of compliance report and State government will submit a report in this regard after jointly verified by the a team of State Forest Department and Regional Office;*
- vi. The cost of compensatory afforestation at the prevailing wage rates as per compensatory afforestation scheme and the cost of survey, demarcation and erection of permanent pillars, if required, on the CA land, shall be deposited in advance with the Forest Department by the user agency. The CA will be maintained for 10 years. The scheme may include afforestation of indigenous species with appropriate provision for anticipated cost increase for works scheduled for subsequent years, into the account of National Authority, CAMPA managed by the State Govt.;
- vii. The land identified for plantation of ten times the number of trees shall be clearly depicted on a Survey of India topo sheet of 1:50,000 scale;
- viii. *As recommended by the REC following conditions shall also be complied with for which cost would be borne by the User Agency:*
 - A. *Survey of Floral and Faunal of the area under Eco-Sensitive Zone.*
 - B. *Nature Interpretation Centre including all accessories, interior designing, sitting benches, approach road etc.*
 - C. *Creation of an Arboretum.*
- ix. The State Government shall upload KML files of the polygons of forest area under diversion and degraded forest area identified and accepted for raising compensatory afforestation, in the E-Green watch portal with all the requisite details prior to **Stage-II/final approval**;
- x. The user agency shall transfer the funds towards the cost of Net Present Value (NPV) of the forest land being diverted under this proposal from the User Agency as per the orders of the Hon'ble Supreme Court of India dated 28.03.2008, 24.04.2008 and 09.05.2008 in Writ Petition (Civil) No. 202/1995 and the guidelines issued by this Ministry vide its letter No. 5-3/2007-FC dated 06.01.2022 read with 22.03.2022 through online portal of CAMPA account of the State Concerned;
- xi. At the time of payment of the Net Present Value (NPV) at the present rate, the User Agency shall furnish an undertaking to pay the additional amount of NPV, if so determined, as per the final decision of the Hon'ble Supreme Court of India;
- xii. The Compensatory levies to be realized from the User Agency under the project shall be transferred/ deposited, through e-challan, in to the account of National Authority, CAMPA pertaining to the State concerned through e-portal (<https://parivesh.nic.in/>);

- xiii. The State Government shall complete settlement of rights, in term of the Scheduled Tribes and Traditional Forest Dwellers (Recognition of Forest Rights) Act, 2006, if any, on the forest land to be diverted as per the sub-rule (7) of Rule 11 of the Van (Sanrakshan Evam Samvardhan) Rules, 2023;
- xiv. The complete compliance report shall be uploaded on e-portal (<https://parivesh.nic.in/>);
- xv. Following activities, as per approved plan / schemes, shall be undertaken in the lease area by the User Agency under the supervision of the State Forest Department. Approved scheme/plan shall be submitted to the Ministry along with compliance of Stage-I approval:
- Mitigative measures to minimize soil erosion and choking of stream shall be implemented within a period of three year with effect from the issue of Stage-II clearance in accordance with the approved Plan in consultation with the State Forest Department;
 - Planting of adequate plant species and sowing of seeds, in the appropriate area within the mining lease to arrest soil erosion in accordance with the approved scheme;
 - Construction of check dams, retention /toe walls to arrest sliding down of the excavated material along the contour in accordance with the approved scheme;
 - Stabilize the overburden dumps by appropriate grading/benching in accordance with the approved scheme, so as to ensure that angles of repose at any given place is less than 280; and
 - No damage shall be caused to the top-soil and the user agency will follow the top soil management plan;
- xvii. Safety Zone Management activities at the project cost shall be undertaken by the User Agency for management of safety zone as per relevant guidelines issued by the Ministry's guidelines:
- User agency shall ensure demarcation of safety zone (7.5 meter strip all along the inner boundary of the mining lease area), and its fencing, protection and regeneration by erecting adequate number of 6 feet high RCC boundary pillars inscribed with DGPS coordinates with barbed wire fencing and deploying adequate number of watchers under the supervision of the State Forest Department;
 - Boundary of safety zone of the mining lease, adjacent to habitation/roads, should be properly fenced by the User Agency;
 - Safety zone shall be maintained as green belt around mining lease and to ensure dense canopy in the area, regeneration shall be taken up in this area by the user agency at project cost under the supervision of the State Forest Department; and
 - The State Government and the user agency shall ensure that safety zone is maintained as per the prescribed norms;
- xviii. Trees should be felled in phased manner as per the requirement in the approved Plan with prior permission of concerned DFO.
- xix. The cost of felling of trees shall be deposited by the User Agency with the State Forest Department;
- ✓xx. The user agency shall explore the possibility of translocation of

- maximum number of trees identified to be felled and shall ensure that any tree felling shall be done only when it is unavoidable and that too under strict supervision of the State Forest Department;
- xxi. The User Agency shall undertake mining in a phased manner after taking due care for reclamation of the mined over area. The concurrent reclamation plan as per the approved mining plan shall be executed by the User Agency from the very first year, and an annual report on implementation thereof shall be submitted to the Nodal Officer, in the concerned State Government and the concerned Regional Office of the Ministry. If it is found from the annual report that the activities indicated in the concurrent reclamation plan are not being executed by the User Agency, the Nodal Officer or the concern Addl. Principle Chief Conservator of Forests (Central) may direct that the mining activities shall remain suspended till such time, such reclamation activities area satisfactorily executed;
- xxii. The user agency shall prepare a schedule for surrender of the mined out and reclaimed forest land in accordance with existing mining plan and submit the same along with an undertaking to surrender the mined out and reclaimed forest land as per such schedule to the MoEF&CC before grant of 'Final' approval under the Adhinyam for diversion of the said forest land;
- xxiii. The rehabilitated forest area after closure of mining operations shall be handed over to the State Forest Department for sustainable forest management in the future;
- xxiv. Period of diversion of the said forest land under this approval shall be for a period co-terminus with the period of the mining lease proposed to be granted under the Mines and Minerals (Development and Regulation) Act, 1957, as amended and the Rules framed there-under;
- xxv. The cost of felling of trees shall be deposited by the User Agency with the State Forest Department;
- xxvi. The User Agency shall obtain the Environment Clearance as per the provisions of the Environmental (Protection) Act, 1986, if required.
- xxvii. User agency shall provide free water for forestry related activities/ projects;
- xxviii. No labour camp shall be established on the forest land and the User Agency shall provide fuels preferably alternate fuels to the labourers and the staff working at the site so as to avoid any damage and pressure on the nearby forest areas;
- xxix. No additional or new path will be constructed inside the forest area for transportation of construction materials for execution of the project work;
- xxx. The boundary of the diverted forest land shall be demarcated on ground at the project cost, by erecting four feet high reinforced cement concrete pillars, each inscribed with its serial number, distance from pillar to pillar and GPS coordinates;
- xxxi. The layout plan of the proposal shall not be changed without the prior approval of the Central Government;
- xxxii. The forest land shall not be used for any purpose other than that specified in the project proposal;

- xxxiii. The forest land proposed to be diverted shall under no circumstances be transferred to any other agency, department or person without prior approval of the Central Government;
- xxxiv. No damage to the flora, fauna or the environment of the adjoining area shall be caused; Adequate measures to ensure no damage to the adjoining areas should be taken by the User Agency at the project cost;
- xxxv. The concerned Divisional Forest Officer, will monitor and take necessary mitigative measures to ensure that there is no adverse impact on the forests in the surrounding area;
- xxxvi. The User Agency shall submit the annual self-compliance report in respect of the above stated conditions to the State Government, concerned Regional Office and to this Ministry by the end of March every year regularly;
- xxxvii. Any other condition that the Ministry of Environment, Forests & Climate Change may stipulate from time to time in the interest of conservation, protection and development of forests & wildlife shall be carried with by the State Government and User Agency;
- xxxviii. The User Agency shall comply all the provisions of the all Acts, Rules, Regulations, Guidelines, Hon'ble Court Order (s) and NGT Order (s) pertaining to this project, if any, for the time being in force, as applicable to the project; and
- xxxix. Violation of any of these conditions will amount to violation of Van (Sanrakshan Evam Samvardhan) Adhiniyam, 1980 and action would be taken as prescribed in para 1.16 of Chapter 1 of consolidated guidelines and clarifications issued under Van (Sanrakshan Evam Samvardhan) Adhiniyam, 1980 and Van (Sanrakshan Evam Samvardhan) Rules, 2023 issued in 2019 29.12.2023.

After receipt of compliance report on fulfilment of the conditions mentioned above, the proposal shall be considered for final approval under section 2 (1) (ii) of the Van (Sanrakshan Evam Samvardhan) Adhiniyam, 1980. Transfer of forest land shall not be affected till final approval is granted by the Central Government in this regard.

faithfully,

Signed by Sundar
Sambamoorthi
Date: 01-10-2024 11:09:30

Yours

Sd-

(S. Sundar)

Assistant Inspector General of Forests

Copy to: -

1. The Principal Chief Conservator of Forests & HoFF, Government of Meghalaya, Shillong.
2. The DDGF (C), Regional Office, Shillong of MoEFCC.
3. The APCCF-cum Nodal Officer, Government of Meghalaya, Shillong.
4. User Agency.
5. Monitoring Cell, FC Division, MoEF & CC, New Delhi for uploading.

59
1117

Report on
Translocation Scheme

Under Condition: (XX) of MoEF & CC Letter No. F-No.3-MGC.017/2022-SH/

For

Madan Pyrda (Block-2) Limestone Deposit (11.09 Ha)

Located at

Village: Chiehruphi, East Jaintia Hills District, Meghalaya

Proposant

M/s Green Valliey Industries Limited

Village: Nongsing, Elaka: Sutnga

PO: Lumshnong, PS: Khliehriat

District: East Jaintia Hills, Meghalaya

Approved by



Divisional Forest Officer
East Jaintia Hills Territorial Division
JOWAI

58
1170

Table of Contents

1. Project Details:	1
2. Tree Transplantation/Translocation Scheme:	1
3. Location and Communication:	1
4. Land Cover	2
5. Geomorphology and Topography:	2
6. Geology:	3
7. Reclamation of Overburden Dump:	4
8. Afforestation Programme:	4
9. Transplantation/Translocation of trees from felling area to non-mineralised area and Reclaimed area: 4	
10. Conclusion:	5

approved by


Divisional Forest Officer
Jaintia Hills Territorial Division
Jowai

1. Project Details:

Madan Pyrda Block-2 Limestone Deposit is located in Village: Chiehruphi, East Jaintia Hills District of Meghalaya; this Limestone mining project belonging to M/s Green Valley Industries Limited spreads over an area of 11.09 Ha (ML area: 10.71 Ha + Approach Road 0.38 Ha). It is bounded by the latitude is 25°12'29.57"N to 25°12'39.62"N, and longitude 92°22'52.73"E to 92°23'12.91"E and falls on the SOI Toposheet 83C/8. The Maximum production of Limestone is 400602 TPA. Mining Plan for Madan Pyrda Block-2 Limestone Deposit has been approved by the Indian Bureau of Mines vide letter No: MCDR-MPCPOCaF/3/2023-GUH-IBM_RO_GUH dated 20/06/2023; Environment Clearance for the said Limestone mining project has been issued by SEIAA on 03.03.2025, (Proposal No - SIA/ML/MIN/505476/2024 dt. 29/11/2024). Forest Diversion proposal under section 2 (1) (ii) of the Forest (Conservation) Act 1980 has been submitted on 18/10/2019 (Proposal No: FP/ML/MIN/40422/2019); subsequently, "in-Principle" Approval has been granted by MoEF&CC on 30.09.2024.

2. Tree Transplantation/Translocation Scheme:

The total project area is 11.09 Ha (ML Area: 10.71 Ha+ Approach Road 0.38 Ha), MOEF & CC accorded in principle approval for diversion of 11.09 Ha of deemed private forest land vide MOEF & CC Letter No: F.NO-3-MGCD17/2022-SHI dated 30.09.2024 subject to fulfilment of various conditions. Condition No. (XX) of the In Principle Approval states as follows:

2.1 Condition No. (XX)

The user agency shall explore the possibility of translocation of maximum number of trees identified to be felled and shall ensure that any tree felling shall be done only when it is unavoidable and that too under strict supervision of the State Forest Department.

in order to meet the above stated condition, Tree Transplantation/Translocation Scheme has been prepared in consultant with the State Forest Department. The details of the Tree transplantation/translocation Scheme is further explained in detail in this report.

3. Location and Communication:

Madan Pyrda (Block-II) Limestone Deposit spreading over an area of 11.09 ha located at Chiehruphi Village, East Jaintia Hills District of Meghalaya. The Block is covered under the Survey of India Toposheet No: 83C/8. The area is bounded by latitude is 25°12'29.57"N to 25°12'39.62"N, and longitude 92°22'52.73"E to 92°23'12.91". The area is well connected to NH-6 which is at a distance of 1.01 Km from the lease boundary and the nearest town Khiehrat. The nearest river is UM-Lunar which is located at a distance of 5 km and the nearest village is Chiehruphi which is 0.800m away from the lease boundary. Narpuh wildlife sanctuary is located at a distance of 8.16 km SSE.



Surface Plan Madan Pyrda (Block-2) Limestone Deposit

4. Land Cover

The total land coming within the lease hold area of proposed Madan Pyrda (Block-2) Limestone Deposit is 11.09 Ha. At present the land area is deemed private forest land.

Proposed Land use of Madan Pyrda (Block-II) Limestone Deposit

Sr. No	Land use	Present (ha)	Plan Period (ha)	Conceptual (ha)
1	Area under mining	0	5.79	9.60
2	Topsoil Stacking	0	0.27	00
3	Overburden/Waste Dumping	0	3.05	00
4	Infrastructure	0	0	00
5	Roads	0	0.02	00
6	Others (Greenbelt)	0	1.00	1.11

5. Geomorphology and Topography:

5.1 Geomorphology:

The elevation of the area varies from 798m to 769. The maximum basin elevation is 769m is found at the Southern side of the lease area while minimum elevation 769 is present near the road in the North direction of the lease area.

5.2 Topography:

The area is a part of Shillong Plateau, which is comprised of rugged undulating terrain having hills and deep dissected valleys. The limestone deposits are seated on several such hills. The proposed mine area is a gentle sloping bowl sloping land, with elevation difference of 29m, from 769 m to 798 m

above msl. A few water courses develop during rainy season along the undulating profile of the surface and these water courses have their flow directed either towards the south and southeast.

6. Geology:

Litho-units of Jaintia Group of the Eocene age are generally encountered surrounding the Block areas. However, the area exposes only two litho-units viz, Narpuh sandstone followed by Umlatdoh Limestone, besides brownish sandy soil and bouldery sandstones. The overburden consists of reddish brown to yellowish brown sandy soil. The soil is comparatively soft and generally dry. The other component of the overburden is sandstone. The sandstone is Gray, fine to medium grained with well-defined bedding, at places weathered producing brown stains. The limestone occurring below the sandstone is generally grey in colour having moderate specific gravity, with conchoidal fractures and readily effervesces with HCL; Limestone is always hard and at places forms deep escarpments.

Geology: Stratigraphic succession of the mining lease area-

Group	Age	Formation	Members	Lithology
Jaintia Group	Eocene	Shella Formation	Narpuh Sandstone	Gray in colour, medium grained, moderately hard to hard.
			Umlatdoh Limestone	Light to medium grey, fine to medium grained, fossiliferous Limestone.

Narpuh Sandstone: The sandstone band lies just above the Umlatdoh Limestone, grey in colour, medium grained, moderately hard to hard.

Umlatdoh Limestone: Umlatdoh is the main unit of interest in the prospect lies conformably over the Lakadong Sandstone and covered on the top by overburden soil and sandstone boulders. The limestone is visible only at some places in the area, solution cavities are common in the deposits.

Lakadong Sandstone: The Sandstone is of variegated colours from white to yellow and brownish yellow, soft and friable to hard and compact at depth, it is coarse grained.



Surface Geological Plan Madan Pyrida (Block-2) Limestone Deposit

7. Reclamation of Overburden Dump:

- Following activities shall be taken up for reclamation of Overburden Dump
- Stabilization of the overburden dumps.
- Construction of retaining walls.
- Construction of garland drains.
- Construction of check dams and settling tanks.
- A green belt will be developed along the mine boundary that will intercept dust, gaseous pollutants and noise.

8. Afforestation Programme:

The afforestation plan has been prepared keeping in view the land use changes that will occur due to mining operation in the core area. Plantation will be done along the safety zone of the lease area having 1.11 ha land. In addition, the mined-out area of 9.60 ha mined out benches will also be rehabilitated with plantation at the end of the lease period.

Year	Location	Area to be covered (Ha)	No. of Saplings	Expected Survival Rate	Species
1 st Year	7.5m Boundary	0.20	500	90%	Local Species like <i>Artocarpus Heterophyllus, Albizia procera, Erythrina indica, Bambusa tulda, Gmelina arborea, Toona ciliata etc.</i>
2 nd Year	7.5m Boundary	0.20	500		
3 rd Year	7.5m Boundary	0.20	500		
4 th Year	7.5m Boundary	0.20	500		
5 th year	7.5m Boundary	0.20	500		
6 th year	7.5m Boundary	0.22	275		
Conceptual Stage	Mined out benches	9.60	16,320		
Total		10.71	19,095		

9. Transplantation/Translocation of trees from felling area to non-mineralised area and Reclaimed area:

In the safety zone area of the project, tree felling is not required. Tree felling is essential in whole mineralized area of the project. In the mineralized area, trees suitable for transplantation/translocation must not be felled and must be translocated in proper manner at suitable place.

No. of trees for Transplantation of Madan Pyrda (Block-2) Limestone Deposit was estimated by the forest department. The certified copy of the Summary of the Trees for Transplantation is attached as Annexure-I. Total number of trees for transplantation is 21.

Table showing the number of trees suitable for transplantation for Madan Pyrda (Block-2) Limestone Deposit:

Counted Plants	Total Numbers	Remarks
Affected Plants (Girth ≤ 60 cm)	21	Trees to be translocated.
Affected Plants (Girth ≥ 60 cm)	567	Trees to be felled.

5/1
1125

Year wise Transplantation:

Sl. No	Year	No. of trees be transplanted
1	1 st Year	05
2	2 nd Year	05
3	3 rd Year	05
4	4 th Year	06
Total		21

10. Conclusion:

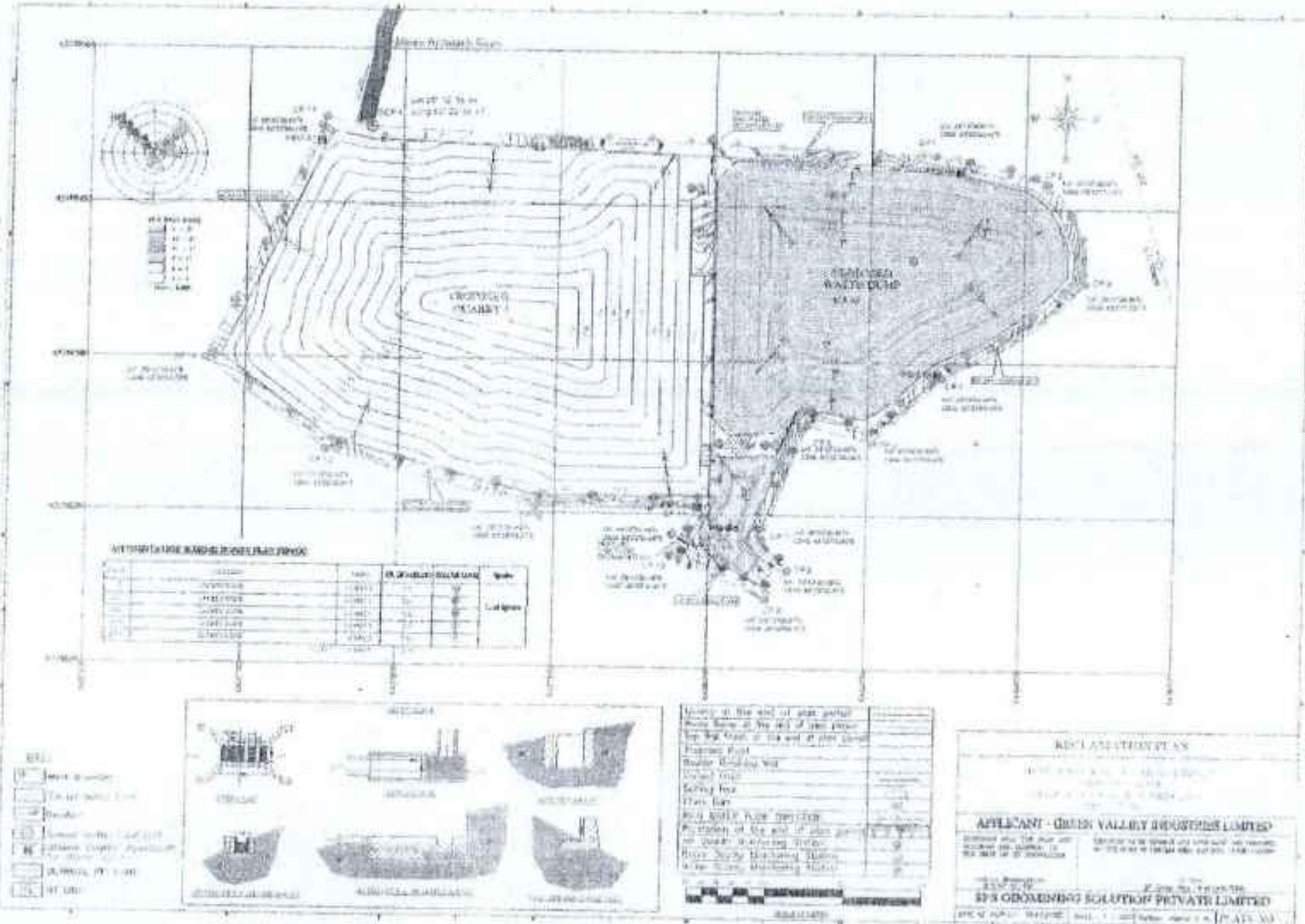
Naturally grown trees suitable for translocation will be translocate as describe above under the supervision of Forest Department. Plantation is safety zone will result into greenbelt buffer between habitation and mine. Survived translocated trees will act as full-grown trees within short span time.

approved by



Divisional Forest Officer
Jaintia Hills Territorial Division
Jowai

Reclamation Plan and proposed site for Transplantation



Annexure-1

Details of Affected Trees:

Tree Enumeration on the deemed forest land to be diverted has been conducted by Range Forest Office, Umkiang Territorial Range. As per the Tree Enumeration List 588 nos. of trees will be affected; 21 nos. of trees will be translocated.

Table-2: Details of the trees to be translocated:

Sr. No	Scientific Names	Local Names	Girth Size (m)
1	<i>Castanopsis spp</i>	Dieng sning	0.60
2	<i>Misc spp</i>	Dieng Lakhiat	0.60
3	<i>Castanopsis spp</i>	Dieng sning	0.60
4	<i>Toona ciliata</i>	Dieng bti	0.60
5	<i>Castanopsis spp</i>	Dieng sning	0.60
6	<i>Castanopsis spp</i>	Dieng sning	0.60
7	<i>Misc spp</i>	Dieng tlong	0.60
8	<i>Misc spp</i>	Dieng Lakhiat	0.60
9	<i>Misc spp</i>	Jungli	0.60
10	<i>Misc spp</i>	Jungli	0.60
11	<i>Castanopsis spp</i>	Dieng sning	0.60
12	<i>Schima wallichii</i>	Dieng ngan	0.60
13	<i>Misc Spp</i>	Dieng Lakhiat	0.60
14	<i>Castanopsis spp</i>	Dieng sning	0.60
15	<i>Schima wallichii</i>	Dieng ngan	0.60
16	<i>Schima wallichii</i>	Dieng ngan	0.60
17	<i>Castanopsis spp</i>	Dieng sning	0.60
18	<i>Misc spp</i>	Jungli	0.60
19	<i>Misc spp</i>	Jungli	0.55
20	<i>Duabanga grandiflora</i>	Dieng bai	0.60
21	<i>Duabanga grandiflora</i>	Dieng bai	0.60

In addition to the above 21 Nos. of Trees whose girth at breast height is ≤ 60 cm, it is to ensure that all Trees which has grown naturally whose girth is below ≤ 60 cm shall be Tranlocate to the safety zone at the time of translocation process.

Approved by

Divisional Forest Officer
Jaintia Hills Territorial Division
Jowai

50
1123

Tree Enumeration List

Tree Enumeration List of 11.09 Ha of deemed private forest land for Limestone Mining Project at Madan Pyda Chiehruphi (Block-2), Chiehruphi village in EJM District, Meghalaya of M/s Green Valley Industries Limited, Nongsning.

Enumeration List for 11.09 Ha.

Srl No.	Scientific Names	Local Names	Length (m)	Girth (m)	Volume (m3)	Class
1	<i>Schima wallichii</i>	Dieng ngan	4.80	2.85	2.44	B
2	"	"	4.50	3.00	2.53	B
3	"	"	4.20	3.15	2.60	B
4	<i>Castanopsis spp</i>	Dieng sning	4.73	2.78	2.27	C
5	"	"	4.80	2.70	2.19	C
6	"	"	6.30	3.15	3.91	C
7	<i>Taona ciliata</i>	Dieng bti	4.73	1.80	0.96	A-III
8	"	"	4.35	2.25	1.38	A-III
9	<i>Misc spp</i>	Dieng lakhiat	6.00	3.15	3.72	E
10	"	"	5.25	3.23	3.41	E
11	<i>Castanopsis spp</i>	Dieng sning	4.50	2.25	1.42	C
12	"	"	6.30	3.23	4.10	C
13	"	"	3.75	2.70	1.71	C
14	<i>Schima wallichii</i>	Dieng ngan	3.90	2.70	1.78	B
15	"	"	5.25	2.70	2.35	B
16	"	"	4.43	2.85	2.25	B
17	"	"	4.73	2.93	2.53	B
18	"	"	4.35	2.85	2.21	B
19	"	"	4.50	2.70	2.05	B
20	<i>Misc spp</i>	Dieng lakhiat	6.15	1.80	1.25	E
21	"	"	3.30	1.50	0.46	E
22	"	"	3.23	1.35	0.37	E
23	"	"	3.30	1.20	0.30	E
24	<i>Castanopsis spp</i>	Dieng sning	3.75	1.13	0.30	C
25	"	"	4.35	1.35	0.50	C
26	<i>Schima wallichii</i>	Dieng ngan	4.65	1.20	0.42	B
27	"	"	4.73	1.35	0.54	B
28	<i>Castanopsis spp</i>	Dieng sning	6.23	3.15	3.86	C
29	"	"	4.50	2.70	2.05	C
30	<i>Misc spp</i>	Dieng lakhiat	3.23	1.35	0.37	E
31	"	"	3.15	1.43	0.40	E
32	<i>Taona ciliata</i>	Dieng bti	4.73	2.25	1.50	A-III
33	<i>Misc spp</i>	Dieng lakhiat	6.00	3.00	3.38	E
34	"	"	5.70	3.23	3.71	E
35	"	"	6.23	3.00	3.50	E
36	"	"	4.65	2.70	2.12	E

Chantana Jumar
[Signature]
 Assistant Conservator of Forest (P)
 Jaintia Hills Territorial Division
 Jowai

[Signature]
 Range Forest Officer
 Umkiang Territorial Range
 Apha

37	Misc spp	Dieng lakhiat	4.35	2.78	2.09	E
38	Castanopsis spp	Dieng sning	4.73	2.55	1.92	C
39	"	"	6.23	2.93	3.33	C
40	"	"	4.73	3.00	2.66	C
41	"	"	5.25	2.25	1.66	C
42	Misc spp	Dieng lakhiat	4.80	2.73	2.24	F
43	"	"	3.75	1.50	0.55	E
44	"	"	4.73	1.43	0.60	E
45	Shima wallichii	Dieng ngan	4.80	1.35	0.55	B
46	"	"	4.73	1.60	0.76	B
47	"	"	4.35	1.25	0.42	B
48	"	"	4.43	1.22	0.41	B
49	Castanopsis spp	Dieng sning	4.50	1.28	0.46	C
50	"	"	6.00	1.80	1.22	C
51	"	"	6.23	2.85	3.16	C
52	"	"	3.30	0.98	0.20	C
53	"	"	3.00	0.90	0.15	C
54	"	"	6.00	2.85	3.05	C
55	"	"	4.50	1.35	0.51	C
56	"	"	4.73	1.05	0.33	C
57	"	"	4.35	1.20	0.39	C
58	"	"	4.50	0.90	0.23	C
59	"	"	3.23	0.98	0.19	C
60	"	"	4.80	1.73	0.89	C
61	"	"	4.73	1.80	0.96	C
62	Shima wallichii	Dieng ngan	4.50	1.88	0.99	B
63	"	"	4.73	1.35	0.54	B
64	"	"	4.80	1.20	0.43	B
65	"	"	4.73	1.28	0.48	B
66	"	"	3.30	1.35	0.38	B
67	Misc spp	Dieng lakhiat	3.00	0.90	0.15	E
68	"	"	4.73	0.98	0.28	E
69	"	"	4.80	1.80	0.97	E
70	"	"	6.00	1.20	0.54	E
71	"	"	4.65	1.35	0.53	E
72	"	"	3.23	0.90	0.16	E
73	"	"	4.73	0.98	0.28	E
74	"	"	4.35	1.20	0.39	E
75	"	"	4.73	1.13	0.37	E
76	"	"	3.23	1.35	0.37	E
77	Castanopsis spp	Dieng sning	4.73	1.80	0.96	C
78	"	"	7.50	3.15	4.65	C
79	"	"	6.23	2.70	7.84	C
80	"	"	4.73	1.65	0.80	C
81	"	"	3.75	0.90	0.19	C

Completed
 [Signature]
 Assistant Conservator of Forest (P)
 Jalntia Hills Territorial Division
 Jowai

[Signature]
 Range Forest Officer
 Umkiang Territorial Range
 Apha

82	<i>Catanopsis spp</i>	Dieng sning	4.50	1.05	0.31	C
83	"	"	4.43	1.35	0.50	C
84	"	"	4.73	1.43	0.60	C
85	<i>Schima wallichii</i>	Dieng ngan	4.50	1.35	0.51	B
86	"	"	4.35	1.43	0.55	B
87	"	"	4.73	1.44	0.61	B
88	<i>Toona ciliata</i>	Dieng bti	3.23	1.05	0.22	A-III
89	"	"	3.00	1.20	0.27	A-III
90	"	"	4.50	1.10	0.34	A-III
91	<i>Castanopsis spp</i>	Dieng sning	3.23	1.05	0.22	C
92	"	"	3.15	1.10	0.24	C
93	"	"	4.50	1.05	0.31	C
94	"	"	3.30	1.00	0.21	C
95	<i>Misc spp</i>	Dieng tlong	4.30	0.95	0.24	E
96	"	"	3.60	1.00	0.23	E
97	"	"	4.65	1.65	0.79	E
98	"	"	3.40	1.35	0.39	E
99	<i>Misc spp</i>	Dieng lakhat	4.50	0.90	0.23	F
100	"	"	3.80	0.98	0.23	E
101	"	"	4.73	1.35	0.54	F
102	"	"	4.65	1.43	0.58	E
103	<i>Misc spp</i>	Dieng lakhar	5.10	1.30	0.54	F
104	"	"	4.80	1.20	0.43	F
105	"	"	4.40	1.50	0.62	E
106	<i>Castanopsis spp</i>	Dieng sning	4.65	1.20	0.42	C
107	"	"	4.20	1.30	0.44	C
108	"	"	4.35	1.15	0.36	C
109	"	"	4.50	1.10	0.34	C
110	"	"	4.43	0.98	0.26	C
111	<i>Schima wallichii</i>	Dieng ngan	3.75	0.90	0.19	B
112	"	"	3.15	1.05	0.22	B
113	"	"	3.00	1.20	0.27	B
114	"	"	3.23	1.20	0.33	B
115	<i>Castanopsis spp</i>	Dieng sning	4.35	1.80	0.88	C
116	"	"	4.65	1.65	0.79	C
117	"	"	3.23	1.55	0.37	C
118	"	"	4.65	1.65	0.79	C
119	<i>Misc spp</i>	Jungli	4.35	1.65	0.74	E
120	"	"	3.00	1.73	0.56	E
121	"	"	3.00	1.35	0.34	E
122	"	"	3.23	0.90	0.16	E
123	"	"	4.35	0.98	0.26	E
124	"	"	4.20	0.90	0.21	E
125	"	"	3.00	1.05	0.21	E
126	"	"	4.35	1.13	0.34	E

Commissariat
 Assistant Conservator of Forest (P)
 Jaintia Hills Territorial Division
 Jowai

Range Forest Officer
 Umkhang Territorial Range
 Apha

127	<i>Castanopsis spp</i>	Dieng sning	3.00	0.90	0.15	C
128	"	"	3.30	0.98	0.20	C
129	"	"	3.23	1.20	0.29	C
130	"	"	4.65	1.35	0.53	C
131	"	"	4.05	1.43	0.51	C
132	<i>Schima wallichii</i>	Dieng ngan	3.15	1.20	0.28	B
133	"	"	4.35	1.28	0.44	B
134	"	"	3.15	0.90	0.16	B
135	"	"	4.65	0.98	0.28	B
136	<i>Misc spp</i>	Dieng tlong	4.20	1.05	0.29	E
137	"	"	2.85	1.28	0.29	E
138	"	"	3.23	1.35	0.37	E
139	"	"	3.75	1.43	0.48	E
140	"	"	4.65	1.35	0.53	E
141	<i>Castanopsis spp</i>	Dieng sning	4.73	1.65	0.80	C
142	"	"	3.15	0.90	0.16	C
143	"	"	3.38	0.98	0.20	C
144	"	"	4.65	0.98	0.28	C
145	"	"	4.43	1.13	0.35	C
146	<i>Misc spp</i>	Dieng lakhiat	3.15	0.90	0.16	E
147	"	"	3.00	0.90	0.15	E
148	"	"	3.15	0.90	0.16	E
149	<i>Duabanga grandiflora</i>	Dieng bai	4.65	1.20	0.42	A-III
150	"	"	3.23	1.05	0.27	A-III
151	<i>Toona ciliata</i>	Dieng bti	3.53	1.13	0.28	A-III
152	"	"	3.30	1.05	0.23	A-III
153	<i>Misc spp</i>	Dieng tlong	3.15	0.90	0.16	E
154	"	"	3.45	0.98	0.20	E
155	"	"	3.23	0.90	0.16	E
156	<i>Misc spp</i>	Dieng lakhiat	3.15	0.98	0.19	E
157	"	"	3.15	0.90	0.16	E
158	"	"	3.00	0.90	0.15	E
159	"	"	3.15	0.98	0.19	E
160	<i>Castanopsis spp</i>	Dieng sning	4.35	0.90	0.22	C
161	"	"	4.73	1.35	0.54	C
162	"	"	3.30	1.20	0.30	C
163	"	"	2.85	1.10	0.22	C
164	"	"	3.23	1.05	0.27	C
165	"	"	4.20	1.13	0.33	C
166	"	"	4.35	1.05	0.30	C
167	<i>Schima wallichii</i>	Dieng ngan	2.85	0.90	0.14	B
168	"	"	4.65	1.05	0.32	B
169	"	"	3.15	1.20	0.28	B
170	"	"	3.08	1.28	0.31	B
171	<i>Misc spp</i>	Jungli	3.15	0.90	0.16	E

Assistant Conservator of Forest (P)

 Jaintia Hills Territorial Division

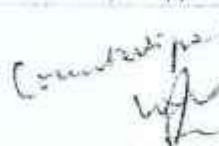
 Jowai

Range Forest Officer

 Umblang Territorial Range

 Apha

172	Misc spp	Jungli	4.35	0.98	0.26	E
173	"	"	3.23	1.05	0.22	E
174	"	"	3.38	1.20	0.30	E
175	"	"	3.60	1.28	0.37	E
176	Castanopsis spp	Dieng sning	3.15	0.90	0.16	C
177	"	"	3.53	0.98	0.21	C
178	"	"	4.73	1.65	0.80	C
179	"	"	4.20	1.43	0.53	C
180	"	"	3.68	0.90	0.19	C
181	"	"	3.60	0.90	0.18	C
182	"	"	4.50	1.20	0.41	C
183	"	"	4.35	1.25	0.44	C
184	"	"	4.20	1.20	0.38	C
185	"	"	2.93	1.28	0.30	C
186	Misc spp	Jungli	3.15	0.90	0.16	E
187	"	"	2.78	0.98	0.16	E
188	"	"	2.85	0.85	0.12	E
189	"	"	3.23	1.13	0.26	E
190	"	"	3.08	1.05	0.21	E
191	Schima wallichii	Dieng ngan	3.15	0.75	0.11	B
192	"	"	3.23	0.98	0.19	B
193	"	"	3.15	1.05	0.22	B
194	Castanopsis spp	Dieng sning	4.73	1.28	0.48	C
195	"	"	3.15	1.35	0.36	C
196	Ficus nervosa	Dieng jri	4.50	2.00	1.13	D
197	Duabanga grandiflora	Dieng bai	3.00	1.00	0.19	A-III
198	Misc spp	Jungli	3.15	0.90	0.16	E
199	"	"	2.85	0.98	0.17	E
200	"	"	3.15	0.90	0.16	E
201	"	"	3.30	1.05	0.23	E
202	"	"	4.65	1.13	0.37	E
203	"	"	4.35	1.20	0.39	F
204	"	"	4.20	1.35	0.48	F
205	Misc spp	Dieng lakhar	3.15	1.20	0.28	E
206	Schima wallichii	Dieng ngan	4.13	1.78	0.42	B
207	Duabanga grandiflora	Dieng bai	3.90	0.95	0.22	A-III
208	Schima wallichii	Dieng ngan	2.85	0.90	0.14	B
209	"	"	3.45	1.15	0.59	B
210	"	"	3.23	0.98	0.18	B
211	"	"	3.53	1.05	0.24	B
212	Castanopsis spp	Dieng sning	4.50	1.20	0.41	C
213	Schima wallichii	Dieng ngan	3.20	1.90	0.72	B
214	"	"	3.00	2.00	0.75	B
215	"	"	6.30	3.23	4.10	B
216	Castanopsis spp	Dieng sning	3.75	2.70	1.71	C


 Assistant Conservator of Forest (P)
 Jintia Hills Territorial Division
 Jowai


 Range Forest Officer
 Umkiang Territorial Range
 Apha

Kampungs Teritorial Kange
Alpha

Adalah Cawangan (1)
Jumlah Hills Teritorial Division
Jawa

(Handwritten signature)

217	Costanopsis spp	Dieng snng	3.90	2.70	1.78	C
218	"	"	5.25	2.70	2.39	C
219	Toona ciliata	Dieng bti	4.43	2.85	2.25	A-III
220	"	"	4.73	2.93	2.53	A-III
221	Misc spp	Dieng lakhat	4.35	2.85	2.21	E
222	"	"	4.50	2.70	2.05	E
223	Costanopsis spp	Dieng snng	6.15	1.80	1.25	C
224	"	"	3.30	1.50	0.46	C
225	"	"	3.23	1.35	0.37	C
226	Schima wallichii	Dieng ngan	3.30	1.20	0.30	B
227	"	"	3.75	1.13	0.30	B
228	"	"	3.80	1.90	0.86	B
229	"	"	3.15	1.95	0.75	B
230	"	"	3.90	1.90	0.88	B
231	"	"	6.30	3.23	4.10	B
232	Misc spp	Dieng lakhat	3.75	2.70	1.71	E
233	"	"	3.90	2.70	1.78	F
234	"	"	5.25	2.70	2.39	E
235	"	"	4.43	2.85	2.25	E
236	Costanopsis spp	Dieng snng	4.73	2.93	2.53	C
237	"	"	4.35	2.85	2.21	C
238	Schima wallichii	Dieng ngan	4.50	2.70	2.05	B
239	"	"	6.15	1.80	1.25	B
240	Costanopsis spp	Dieng snng	3.30	1.50	0.46	C
241	"	"	3.23	1.35	0.37	C
242	Misc spp	Dieng lakhat	3.30	1.20	0.30	E
243	"	"	3.75	1.13	0.30	E
244	Toona ciliata	Dieng bti	3.15	1.50	0.44	A-III
245	Misc spp	Dieng lakhat	4.00	2.00	1.00	E
246	"	"	3.80	2.15	1.10	F
247	"	"	4.15	2.00	1.04	E
248	"	"	6.30	3.23	4.10	F
249	"	"	3.75	2.70	1.71	E
250	Costanopsis spp	Dieng snng	3.90	2.70	1.78	C
251	"	"	5.25	2.70	2.39	C
252	"	"	4.43	2.85	2.25	C
253	"	"	4.73	2.93	2.53	C
254	Misc spp	Dieng lakhat	4.35	2.85	2.21	E
255	"	"	4.50	2.70	2.05	E
256	"	"	6.15	1.80	1.25	E
257	Schima wallichii	Dieng ngan	3.30	1.50	0.46	B
258	"	"	3.23	1.35	0.37	E
259	"	"	3.30	1.20	0.30	B
260	"	"	3.75	1.13	0.30	B
261	Costanopsis spp	Dieng snng	3.00	0.85	0.14	C

Range Forest Officer
 Unking Territorial Range
 A/12



Assistant Conservator of Forest (P)
 Forest Hill Territorial Division
 Jorah

Handwritten signature of the Assistant Conservator of Forest.

262	Costanopsis spp	Dieng snng	4.00	1.20	0.36	C
263	"	"	4.15	1.90	0.94	C
264	"	"	2.20	0.65	0.06	C
265	"	"	2.00	0.60	0.05	C
266	"	"	4.00	1.50	0.90	C
267	"	"	3.00	0.90	0.15	C
268	"	"	3.15	0.70	0.10	C
269	"	"	2.90	0.80	0.12	C
270	"	"	6.30	3.23	4.10	C
271	"	"	3.75	2.70	1.71	C
272	"	"	3.90	2.70	1.78	C
273	"	"	5.25	2.70	2.39	C
274	Schima wallichii	Dieng ngan	4.43	2.85	2.25	B
275	"	"	4.73	2.93	2.53	B
276	"	"	4.35	2.85	2.21	B
277	"	"	4.50	2.70	2.05	B
278	"	"	6.15	1.80	1.25	B
279	Micc spp	Dieng lakhat	3.30	1.50	0.46	E
280	"	"	3.23	1.35	0.37	E
281	"	"	3.30	1.20	0.30	F
282	"	"	3.75	1.13	0.30	F
283	"	"	3.10	0.90	0.16	E
284	"	"	2.15	0.60	0.05	E
285	"	"	3.15	0.65	0.05	F
286	"	"	2.90	0.80	0.12	E
287	"	"	3.15	0.75	0.11	E
288	"	"	2.15	0.90	0.11	E
289	Costanopsis spp	Dieng snng	3.15	1.20	0.28	C
290	"	"	5.00	2.10	1.38	C
291	"	"	4.15	1.80	0.84	C
292	"	"	3.15	1.10	0.74	C
293	"	"	2.50	0.60	0.06	C
294	"	"	3.00	0.70	0.09	C
295	"	"	2.95	0.90	0.15	C
296	"	"	3.15	0.95	0.18	C
297	Schima wallichii	Dieng ngan	3.00	0.90	0.15	B
298	"	"	2.90	0.95	0.16	B
299	"	"	3.15	0.96	0.18	B
300	Toona ciliata	Dieng bit	3.80	0.90	0.19	A-III
301	"	"	2.00	0.60	0.05	A-III
302	"	"	3.00	0.65	0.08	A-III
303	Costanopsis spp	Dieng snng	2.15	0.60	0.05	C
304	"	"	2.10	0.65	0.06	C
305	"	"	3.00	0.70	0.05	C
306	"	"	2.20	0.60	0.05	C

307	Misc spp	Dieng tlong	2.15	0.65	0.06	E
308	"	"	2.10	0.60	0.05	E
309	"	"	3.10	1.10	0.23	E
310	"	"	2.10	0.90	0.11	E
311	Misc spp	Dieng lakhiat	3.00	0.60	0.07	E
312	"	"	5.40	3.23	3.51	E
313	"	"	3.75	2.70	1.71	E
314	"	"	3.90	2.70	1.78	E
315	Misc spp	Dieng lakhar	5.25	2.70	2.39	E
316	"	"	4.43	2.85	2.25	E
317	"	"	4.73	2.93	2.53	E
318	Castanopsis spp	Dieng sning	4.35	2.85	2.21	C
319	"	"	4.50	2.70	2.05	C
320	"	"	6.15	1.80	1.25	C
321	"	"	3.30	1.50	0.46	C
322	"	"	3.23	1.35	0.37	C
323	Schima wallichii	Dieng ngan	3.30	1.20	0.30	B
324	"	"	3.75	1.13	0.30	B
325	"	"	2.00	0.80	0.08	B
326	"	"	2.15	0.85	0.10	B
327	Castanopsis spp	Dieng sning	2.90	1.20	0.26	C
328	"	"	3.10	1.10	0.23	C
329	"	"	2.15	0.90	0.11	C
330	"	"	3.10	1.10	0.23	C
331	Misc spp	Jungli	2.90	1.10	0.22	E
332	"	"	2.00	1.15	0.17	E
333	"	"	2.00	0.90	0.10	E
334	"	"	2.15	0.60	0.05	E
335	"	"	2.90	0.65	0.06	E
336	"	"	2.80	0.60	0.06	E
337	"	"	2.00	0.70	0.06	E
338	"	"	2.90	0.75	0.10	E
339	Castanopsis spp	Dieng sning	2.00	0.60	0.05	C
340	"	"	2.20	0.65	0.06	C
341	"	"	2.15	0.80	0.09	C
342	"	"	3.10	0.90	0.16	C
343	"	"	2.70	0.95	0.15	C
344	Schima wallichii	Dieng ngan	2.10	0.80	0.08	B
345	"	"	2.90	0.85	0.13	B
346	"	"	2.10	0.60	0.05	B
347	"	"	3.10	0.65	0.08	B
348	Misc spp	Dieng tlong	5.30	3.23	3.45	E
349	"	"	3.75	2.70	1.71	E
350	"	"	3.90	2.70	1.78	E
351	"	"	5.25	2.70	2.39	E

Commis...
W.K.


Range Forest Officer
Umkiang Territorial Range
Aplia

352	Misc spp	Dieng tlong	4.43	2.85	2.25	E
353	Castanopsis spp	Dieng sning	4.73	2.93	2.53	C
354	"	"	4.35	2.85	2.21	C
355	"	"	4.50	2.70	2.05	C
356	"	"	6.15	1.80	1.25	C
357	"	"	3.30	1.50	0.46	C
358	Misc spp	Dieng lakhiat	3.23	1.35	0.37	E
359	"	"	3.30	1.20	0.30	E
360	"	"	3.75	1.12	0.30	E
361	Duabanga grandiflora	Dieng bai	3.10	0.80	0.12	A-III
362	"	"	3.15	0.70	0.10	A-III
363	Toona ciliata	Dieng bti	2.25	0.75	0.08	A-III
364	"	"	3.20	0.70	0.10	A-III
365	"	"	4.10	1.20	0.37	A-III
366	"	"	3.30	0.65	0.09	A-III
367	"	"	3.15	1.20	0.28	A-III
368	Misc spp	Dieng lakhiat	2.10	0.65	0.06	E
369	"	"	4.10	1.60	0.66	E
370	"	"	3.50	0.60	0.08	E
371	"	"	3.10	0.65	0.08	E
372	Castanopsis spp	Dieng sning	2.90	0.60	0.07	C
373	"	"	3.15	0.90	0.16	C
374	"	"	2.20	0.80	0.09	C
375	"	"	2.60	0.65	0.07	C
376	"	"	2.15	0.70	0.07	C
377	"	"	2.80	0.75	0.10	C
378	"	"	2.90	0.70	0.09	C
379	Schima wallichii	Dieng ngan	2.40	0.60	0.05	B
380	"	"	3.10	0.70	0.09	B
381	"	"	2.10	0.80	0.08	B
382	"	"	2.60	0.85	0.12	B
383	"	"	2.90	0.60	0.07	B
384	"	"	2.90	0.65	0.08	B
385	"	"	3.70	1.70	0.67	B
386	"	"	1.25	0.80	0.09	B
387	"	"	2.40	0.85	0.11	B
388	Castanopsis spp	Dieng sning	2.10	0.60	0.05	C
389	"	"	2.35	0.65	0.06	C
390	"	"	3.15	1.10	0.24	C
391	"	"	2.80	0.95	0.16	C
392	"	"	2.45	1.15	0.20	C
393	"	"	2.40	1.00	0.15	C
394	"	"	3.00	1.10	0.23	C
395	"	"	2.90	0.85	0.13	C
396	"	"	2.80	0.80	0.11	C

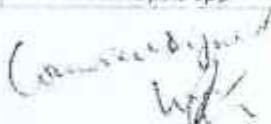
Conservator
Forest


Assistant Conservator of Forest (P)
Jaintia Hills Territorial Division,
Jowai

[Signature]

Range Forest Officer
Umkiang Territorial Range
Aplaz

397	<i>Castanopsis spp</i>	Dieng sning	3.50	0.85	0.16	C
398	<i>Misc spp</i>	Jungli	2.10	0.60	0.05	E
399	"	"	2.50	0.65	0.07	E
400	"	"	2.60	0.55	0.05	E
401	"	"	2.15	0.75	0.08	E
402	"	"	3.05	0.70	0.09	E
403	<i>Schima wallichii</i>	Dieng ngan	3.50	1.00	0.22	B
404	"	"	3.60	1.65	0.61	B
405	"	"	2.10	1.20	0.19	B
406	<i>Castanopsis spp</i>	Dieng sning	3.15	0.85	0.14	C
407	"	"	2.10	0.90	0.11	C
408	"	"	6.00	4.00	6.00	C
409	<i>Duabanga grandiflora</i>	Dieng bai	3.00	0.90	0.15	A-III
410	"	"	2.10	1.00	0.13	A-III
411	"	"	3.60	1.20	0.32	A-III
412	"	"	2.10	0.60	0.05	A-III
413	"	"	2.20	0.70	0.07	A-III
414	"	"	3.10	0.75	0.11	A-III
415	"	"	2.90	0.80	0.12	A-III
416	"	"	2.80	0.90	0.14	A-III
417	<i>Misc spp</i>	Dieng lakhar	2.10	0.80	0.08	E
418	<i>Schima wallichii</i>	Dieng ngan	2.75	0.85	0.12	B
419	<i>Duabanga grandiflora</i>	Dieng bai	2.60	0.60	0.06	A-III
420	"	"	3.90	1.20	0.35	A-III
421	"	"	2.30	1.10	0.17	A-III
422	"	"	2.15	0.65	0.06	A-III
423	"	"	2.35	1.40	0.29	A-III
424	"	"	3.00	1.10	0.23	A-III
425	<i>Castanopsis spp</i>	Dieng sning	4.50	1.28	0.46	C
426	"	"	6.00	1.80	1.22	C
427	"	"	6.23	2.85	3.16	C
428	"	"	3.30	0.98	0.20	C
429	"	"	3.00	0.90	0.15	C
430	"	"	6.00	2.85	3.05	C
431	"	"	4.50	1.35	0.51	C
432	"	"	4.73	1.05	0.33	C
433	"	"	4.35	1.20	0.39	C
434	"	"	4.50	0.90	0.23	C
435	"	"	3.23	0.98	0.19	C
436	"	"	4.80	1.73	0.89	C
437	"	"	4.73	1.80	0.96	C
438	<i>Schima wallichii</i>	Dieng ngan	4.80	2.85	2.44	B
439	"	"	4.50	3.00	2.53	B
440	"	"	4.20	3.15	2.60	B
441	<i>Castanopsis spp</i>	Dieng sning	4.73	2.78	2.27	C


 Assistant Conservator of Forest (F)
 Jaintia Hills Territorial Division
 Jaintia


 Range Forest Officer
 Umkiang Territorial Range

442	<i>Castanopsis spp</i>	Dieng sning	4.80	2.70	2.19	C
443	"	"	6.30	3.15	3.91	C
444	<i>Duabanga grandiflora</i>	Dieng bai	3.88	1.20	0.35	A-III
445	"	"	2.69	1.05	0.19	A-III
446	<i>Toona ciliata</i>	Dieng bti	2.94	1.13	0.23	A-III
447	"	"	2.75	1.05	0.19	A-III
448	"	"	2.63	0.90	0.13	A-III
449	"	"	2.88	0.98	0.17	A-III
450	"	"	2.69	0.90	0.14	A-III
451	<i>Schima wallichii</i>	Dieng ngan	3.75	0.90	0.19	B
452	"	"	3.15	1.05	0.27	B
453	"	"	3.00	1.20	0.27	B
454	"	"	3.73	1.28	0.33	B
455	<i>Castanopsis spp</i>	Dieng sning	4.35	1.80	0.88	C
456	"	"	4.65	1.65	0.79	C
457	"	"	3.23	1.35	0.37	C
458	"	"	4.65	1.65	0.79	C
459	<i>Misc spp</i>	Jungli	4.35	1.65	0.74	E
460	"	"	3.00	1.73	0.56	E
461	"	"	3.00	1.35	0.34	F
462	"	"	3.23	0.90	0.16	E
463	"	"	4.35	0.98	0.26	E
464	"	"	4.20	0.90	0.21	F
465	"	"	3.00	1.05	0.21	F
466	"	"	4.35	1.13	0.34	E
467	<i>Castanopsis spp</i>	Dieng sning	3.00	0.90	0.15	C
468	"	"	3.30	0.98	0.20	C
469	"	"	3.23	1.20	0.29	C
470	"	"	4.65	1.35	0.53	C
471	"	"	4.05	1.43	0.51	C
472	<i>Schima wallichii</i>	Dieng ngan	3.15	1.20	0.28	B
473	"	"	4.35	1.28	0.44	B
474	"	"	3.15	0.90	0.16	B
475	"	"	4.65	0.98	0.28	B
476	<i>Misc spp</i>	Dieng tiang	4.20	1.05	0.29	E
477	"	"	2.85	1.28	0.29	E
478	"	"	3.23	1.35	0.37	E
479	"	"	3.75	1.43	0.48	E
480	"	"	4.65	1.35	0.53	E
481	<i>Castanopsis spp</i>	Dieng sning	4.73	1.65	0.80	C
482	"	"	3.15	0.90	0.16	C
483	"	"	3.38	0.98	0.20	C
484	"	"	4.65	0.98	0.28	C
485	"	"	4.43	1.13	0.35	C
486	<i>Misc spp</i>	Dieng lakhiat	3.15	0.90	0.16	E

Comptroller
 [Signature]

Range Forest Officer
 Umkiang Territorial Range
 Agtia

[Signature]
 Range Forest Officer
 Umkiang Territorial Range
 Agtia

487	Misc spp	Dieng lakhiat	3.00	0.90	0.15	E
488	"	"	3.15	0.90	0.16	E
489	<i>Duobango grandiflora</i>	Dieng bai	4.65	1.20	0.42	A-III
490	"	"	3.23	1.05	0.22	A-III
491	<i>Toona ciliata</i>	Dieng btl	3.53	1.13	0.28	A-III
492	"	"	3.30	1.05	0.23	A-III
493	Misc spp	Dieng tlong	3.15	0.90	0.16	E
494	"	"	3.45	0.98	0.20	E
495	"	"	3.23	0.90	0.16	E
496	Misc spp	Dieng lakhiat	3.15	0.98	0.19	E
497	"	"	3.15	0.90	0.16	E
498	"	"	3.00	0.90	0.15	E
499	"	"	3.15	0.98	0.19	E
500	<i>Castanopsis spp</i>	Dieng sning	4.35	0.90	0.22	C
501	"	"	4.73	1.35	0.54	C
502	"	"	3.30	1.20	0.30	C
503	"	"	2.85	0.98	0.17	C
504	"	"	3.23	1.05	0.22	C
505	"	"	4.20	1.13	0.33	C
506	"	"	4.35	1.05	0.30	C
507	Misc spp	Dieng lakhiat	6.15	1.80	1.25	E
508	"	"	3.30	1.50	0.46	E
509	"	"	3.23	1.35	0.37	E
510	"	"	3.30	1.20	0.30	F
511	<i>Castanopsis spp</i>	Dieng sning	3.75	1.13	0.30	C
512	"	"	4.35	1.35	0.50	C
513	<i>Schima wallichii</i>	Dieng ngan	4.65	1.20	0.42	B
514	"	"	4.73	1.35	0.54	B
515	<i>Castanopsis spp</i>	Dieng sning	6.23	3.15	3.86	C
516	"	"	4.50	2.70	2.05	C
517	Misc spp	Dieng lakhiat	3.23	1.35	0.37	E
518	"	"	3.15	1.43	0.40	E
519	<i>Toona ciliata</i>	Dieng btl	4.73	2.25	1.50	A-III
520	Misc spp	Dieng lakhiat	6.00	3.00	3.38	E
521	"	"	5.70	3.23	3.71	E
522	"	"	6.23	3.00	3.50	E
523	"	"	4.65	2.70	2.12	E
524	"	"	4.35	2.78	2.09	E
525	<i>Castanopsis spp</i>	Dieng sning	4.73	2.55	1.92	C
526	"	"	6.23	2.93	3.33	C
527	"	"	4.73	3.00	2.66	C
528	"	"	5.25	2.25	1.66	C
529	Misc spp	Dieng lakhiat	4.80	2.73	2.24	E
530	"	"	3.75	1.50	0.53	E
531	"	"	4.73	1.43	0.60	F

Can...
lye
 Assistant Conservator of Forest (P)
 Pahang Hills Territorial Division
 2.2.1. Jengat

[Signature]
 Range Forest Officer
 Umking Territorial Range
 Apha

532	<i>Schima wallichii</i>	Dieng ngan	4.80	1.35	0.55	B
533	"	"	4.73	1.60	0.76	B
534	"	"	4.35	1.25	0.42	B
535	"	"	4.43	1.22	0.41	B
536	<i>Castanopsis spp</i>	Dieng sning	4.50	1.28	0.46	C
537	"	"	6.00	1.80	1.22	C
538	"	"	6.23	2.85	3.16	C
539	"	"	3.30	0.98	0.20	C
540	"	"	3.00	0.90	0.15	C
541	"	"	6.00	2.85	3.05	C
542	"	"	4.50	1.35	0.51	C
543	"	"	4.73	1.05	0.33	C
544	"	"	4.35	1.20	0.39	C
545	"	"	4.50	0.90	0.25	C
546	"	"	3.23	0.98	0.19	C
547	"	"	4.80	1.73	0.89	C
548	"	"	4.73	1.80	0.96	C
549	<i>Schima wallichii</i>	Dieng ngan	4.50	1.88	0.99	B
550	"	"	4.73	1.35	0.54	B
551	"	"	4.80	1.20	0.43	B
552	"	"	4.73	1.28	0.48	B
553	"	"	3.30	1.35	0.38	B
554	<i>Misc spp</i>	Dieng lakhiat	3.00	0.90	0.15	E
555	"	"	4.73	0.98	0.28	E
556	"	"	4.80	1.80	0.97	E
557	"	"	6.00	1.20	0.54	E
558	"	"	4.65	1.35	0.53	E
559	"	"	3.23	0.90	0.16	E
560	"	"	4.73	0.98	0.28	E
561	"	"	4.35	1.20	0.39	E
562	"	"	4.73	1.13	0.37	E
563	"	"	3.23	1.35	0.37	E
564	<i>Misc spp</i>	Jungli	3.15	0.90	0.16	E
565	"	"	4.35	0.98	0.26	E
566	"	"	3.23	1.05	0.22	E
567	"	"	3.38	1.20	0.30	E
568	"	"	3.60	1.28	0.37	E
569	<i>Castanopsis spp</i>	Dieng sning	3.15	0.90	0.16	C
570	"	"	3.53	0.98	0.21	C
571	"	"	4.73	1.65	0.80	C
572	"	"	4.20	1.43	0.53	C
573	"	"	3.68	0.90	0.19	C
574	"	"	3.60	0.90	0.18	C
575	"	"	4.50	1.20	0.41	C
576	"	"	4.35	1.28	0.44	C

Countersigned
[Signature]
 Assistant Conservator of Forest (P)
 in Territorial Division
 Jowal

[Signature]
 Range Forest Officer
 Umkiang Territorial Range
 Arlia

577	<i>Castanopsis spp</i>	Dieng sning	4.20	1.20	0.38	C
578	"	"	2.93	1.28	0.30	C
579	<i>Misc spp</i>	Jungli	3.15	0.90	0.16	E
580	"	"	2.78	0.98	0.16	E
581	"	"	2.85	0.83	0.12	E
582	"	"	3.23	1.13	0.26	E
583	"	"	3.08	1.05	0.21	E
584	<i>Schima wallichii</i>	Dieng ngan	3.15	0.75	0.11	B
585	"	"	3.23	0.98	0.19	B
586	"	"	3.15	1.05	0.22	B
587	<i>Castanopsis spp</i>	Dieng sning	4.73	1.28	0.48	C
588	"	"	3.15	1.35	0.36	C

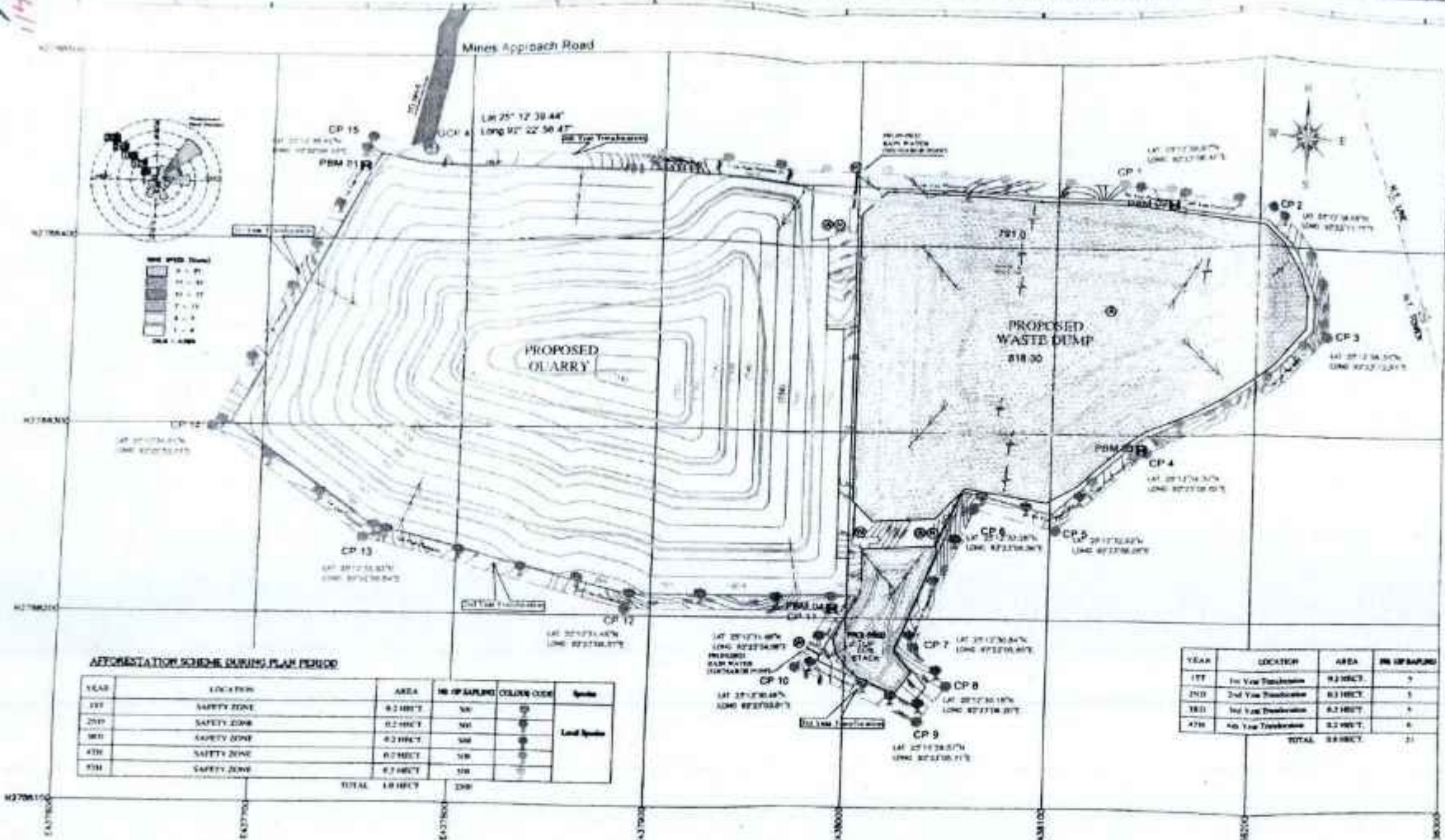
Yours faithfully

Range Forest Office
Umkiang Territorial Range
Apha

Comptroller

Assistant Conservator of Forest (P)
Jaintia Hills Territorial Division
Jowai

97
1143

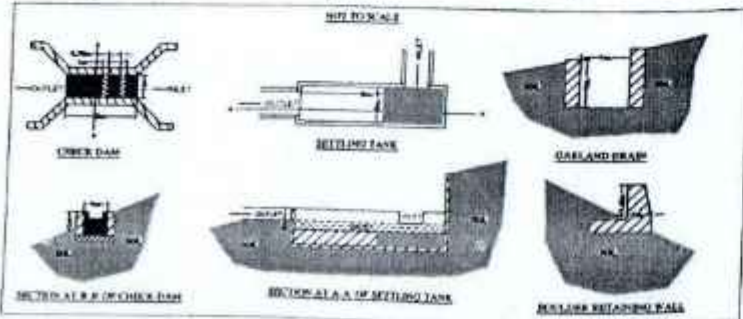


APPROPRIATION SCHEME DURING PLAN PERIOD

YEAR	LOCATION	AREA	NO. OF PILING	COLUMN CODE	Spikes
1ST	SAFETY ZONE	0.2 HECT	50	①	Load Spikes
2ND	SAFETY ZONE	0.2 HECT	50	②	
3RD	SAFETY ZONE	0.2 HECT	50	③	
4TH	SAFETY ZONE	0.2 HECT	50	④	
5TH	SAFETY ZONE	0.2 HECT	50	⑤	
TOTAL		1.0 HECT	250		

YEAR	LOCATION	AREA	NO. OF PILING
1ST	1st Year Treatment	0.2 HECT	5
2ND	2nd Year Treatment	0.2 HECT	5
3RD	3rd Year Treatment	0.2 HECT	5
4TH	4th Year Treatment	0.2 HECT	5
TOTAL		0.8 HECT	20

- Block Boundary
- 7.5 mt Safety Zone
- Contour
- Ground Control Point (GCP)
- Ground Control Point (GCP) for Drone Survey
- ULTIMATE PIT LIMIT
- HT LINE



Quarry at the end of plan period
 Waste Dump at the end of plan period
 Top Soil Stack at the end of plan period
 Proposed Road
 Boulder Retaining Wall
 Gullied Drain
 Settling Tank
 Check Dam

RAIN WATER FLOW DIRECTION
 Plantation at the end of plan period
 Air Quality Monitoring Station
 Noise Quality Monitoring Station
 Water Quality Monitoring Station

SCALE IN METERS

RECLAMATION PLAN

MADAN PYRDA BLOCK - 2 LIMESTONE DEPOSIT
 CHIRUPHIE VILLAGE
 IN EAST JANTIA HILLS, DIST. MEGHALAYA
 AREA - 10.71 Ha

APPLICANT - ORBEN VALLIEB INDUSTRIES LIMITED

SPS GEOMINING SOLUTION PRIVATE LIMITED

DATE OF SURVEY - 13.12.2023 SCALE - 1 : 1000 SHEET NO. 10 PLATE NO. 11

Green Valliey Industries Limited

CIN NO.: U26942ML2007PLC008273

Annexure-17 34
11/4/24

Condition No. - 20

UNDERTAKING

This is to certify that I / We **Shri Pawan Kumar Joshi** working as Vice President on behalf of M/s. Green Valliey Industries Limited, Village Nongsning Elaka: Sutnga, PO – Lumshnong, PS – Khliehriat, East Jaintia Hills District, Meghalaya have applied for diversion of **11.09 ha** of forest area for the purpose of **Limestone Mining** at Madan Pyrda Block-2 Limestone Mining Project, Located at Village: Chiehruphi, East Jaintia Hills District of Meghalaya. I /We, hereby undertake that I/we will explore the possibility of translocation of maximum number of trees identified to be felled and will ensure that any tree felling will be done only when it is unavoidable and that too under strict supervision of the State Forest Department.

NOTE :- This undertaking is provided as per the condition No – 20, stipulated in the In – principle approval of the Stage – I Forest Clearance accorded by the MoEF & CC, Forest Conservation Division, New Delhi, vide letter no F. No. 3 – MG C 017/2022 – SHI dated 30th September, 2024, for diversion of 11.09 Ha. (10.71 ha mining area + 0.38 approach road) deemed private forest land for Limestone Mining Project (Block -2) at Madan Pyrda, Chiehruphi Village in East Jaintia Hills District, Meghalaya in favour of Green Valliey Industries Limited.

Place: Shillong, Meghalaya
Date: 05-06-2025

- For Green Valliey Industries Ltd.

Green Valliey Industries Ltd.

(Signature)
Authorized Signatory
(Pawan Kumar Joshi)
Authorized Signatory



Guwahati Office: 4th Floor, LB Plaza, G.S. Road, Bhangagarh, Guwahati-781 005, T +91 361 2465481 / 82 / 83 / 84
Regd. Office & Plant: Vill. Nongsning, P.O. Chiehruphi, PS. Khliehriat, Dist. Jaintia Hills, Meghalaya-793 200
Group Corporate Office: 602 'LORDS' 7/1, Lord Sinha Road, Kolkata-700 071, T +91 33 22827367 / 7368 F +91 33 22828307
E : info@greenvalliey.com

A GNG GROUP COMPANY

Green Valliey Industries Limited

CIN NO.: U26942ML2007PLC008273

Annexure-18²³

11/7/25

Condition No. - 21

UNDERTAKING

This is to certify that I / We **Shri Pawan Kumar Joshi** working as Vice President on behalf of M/s. Green Valliey Industries Limited, Village Nongsning Elaka: Sutnga, PO – Lumshnong, PS – Khliehriat, East Jaintia Hills District, Meghalaya have applied for diversion of **11.09 ha** of forest area for the purpose of **Limestone Mining** at Madan Pyrda Block-2 Limestone Mining Project, Located at Village: Chiehruphi, East Jaintia Hills District of Meghalaya. I /We, hereby undertake that we will undertake mining in a phased manner after taking due care for reclamation of the mined over area. The concurrent reclamation plan as per the approved mining plan will be executed by us from the very first year, and an annual report on implementation thereof will be submitted to the Nodal Officer, in the concerned State Government and the concerned Regional Office of the Ministry.

NOTE :- This undertaking is provided as per the condition No – 21, stipulated in the In – principle approval of the Stage – I Forest Clearance accorded by the MoEF & CC, Forest Conservation Division, New Delhi, vide letter no F. No. 3 – MG C 017/2022 – SHI dated 30th September, 2024, for diversion of 11.09 Ha. (10.71 ha mining area + 0.38 approach road) deemed private forest land for Limestone Mining Project (Block -2) at Madan Pyrda, Chiehruphi Village in East Jaintia Hills District, Meghalaya in favour of Green Valliey Industries Limited.

Place: Shillong, Meghalaya
Date: 05-06-2025

For Green Valliey Industries Ltd.

Green Valliey Industries Ltd.

Authorised Signatory
(Pawan Kumar Joshi)
Authorized Signatory



Guwahati Office: 4th Floor, LB Plaza, G.S. Road, Bhangagarh, Guwahati-781 005, T +91 361 2465481 / 82 / 83 / 84
Regd. Office & Plant: Vill. Nongsning, P.O. Chiehruphi, PS. Khliehriat, Dist. Jaintia Hills, Meghalaya-793 200
Group Corporate Office: 602 'LORDS' 7/1, Lord Sinha Road, Kolkata-700 071, T +91 33 22827367 / 7368 F +91 33 22828307
E : info@greenvalliey.com

A GNG GROUP COMPANY

Green Valliey Industries Limited

CIN NO.: U26942ML2007PLC008273

Annexure - 19 29
1176

Condition No. - 22

UNDERTAKING


This is to certify that I / We **Shri Pawan Kumar Joshi** working as Vice President on behalf of M/s. Green Valliey Industries Limited, Village Nongsning Elaka: Sutnga, PO - Lumshnong, PS - Khliehriat, East Jaintia Hills District, Meghalaya have applied for diversion of **11.09 ha** of forest area for the purpose of **Limestone Mining** at Madan Pyrda Block-2 Limestone Mining Project, Located at Village: Chiehruphi, East Jaintia Hills District of Meghalaya. I /We, hereby undertake that we will surrender the mined out and reclaimed forest land as per schedule to the MoEF&CC before grant of 'Final' approval under the Adhiniyam for diversion of the said forest land.

NOTE :- This undertaking is provided as per the condition No - 22, stipulated in the In - principle approval of the Stage - I Forest Clearance accorded by the MoEF & CC, Forest Conservation Division, New Delhi, vide letter no F. No. 3 - MG C 017/2022 - SHI dated 30th September, 2024, for diversion of 11.09 Ha. (10.71 ha mining area + 0.38 approach road) deemed private forest land for Limestone Mining Project (Block -2) at Madan Pyrda, Chiehruphi Village in East Jaintia Hills District, Meghalaya in favour of Green Valliey Industries Limited.

Place: Shillong, Meghalaya
Date: 05-06-2025

For Green Valliey Industries Ltd.

Green Valliey Industries Ltd.


Authorized Signatory
(Pawan Kumar Joshi)
Authorized Signatory



Guwahati Office: 4th Floor, LB Plaza, G.S. Road, Bhangagarh, Guwahati-781 005, T +91 361 2465481 / 82 / 83 / 84
Regd. Office & Plant: Vill. Nongsning, P.O. Chiehruphi, PS. Khliehriat, Dist. Jaintia Hills, Meghalaya-793 200
Group Corporate Office: 602 'LORDS' 7/1, Lord Sinha Road, Kolkata-700 071, T +91 33 22827367 / 7368 F +91 33 22828307
E : info@greenvalliey.com

A GNG GROUP COMPANY

Green Valliey Industries Limited

CIN NO.: U26942ML2007PLC008273

Annexure-20 91
11/77

Condition No. - 23

UNDERTAKING


This is to certify that I / We **Shri Pawan Kumar Joshi** working as Vice President on behalf of M/s. Green Valliey Industries Limited, Village Nongsning Elaka: Sutnga, PO – Lumshnong, PS – Khliehriat, East Jaintia Hills District, Meghalaya have applied for diversion of **11.09 ha** of forest area for the purpose of **Limestone Mining** at Madan Pyrda Block-2 Limestone Mining Project, Located at Village: Chiehruphi, East Jaintia Hills District of Meghalaya. I /We, hereby undertake that the rehabilitated forest area after closure of mining operations will be handed over to the State Forest Department for sustainable forest management in the future.

NOTE :- This undertaking is provided as per the condition No – 23, stipulated in the In – principle approval of the Stage – I Forest Clearance accorded by the MoEF & CC, Forest Conservation Division, New Delhi, vide letter no F. No. 3 – MG C 017/2022 – SHI dated 30th September, 2024, for diversion of 11.09 Ha. (10.71 ha mining area + 0.38 approach road) deemed private forest land for Limestone Mining Project (Block -2) at Madan Pyrda, Chiehruphi Village in East Jaintia Hills District, Meghalaya in favour of Green Valliey Industries Limited.

Place: Shillong, Meghalaya
Date: 05-06-2025

For Green Valliey Industries Ltd.

Green Valliey Industries Ltd.


Authorized Signatory
(Pawan Kumar Joshi)
Authorized Signatory



Guwahati Office: 4th Floor, LB Plaza, G.S. Road, Bhangagarh, Guwahati-781 005, T +91 361 2465481 / 82 / 83 / 84
Regd. Office & Plant: Vill. Nongsning, P.O. Chiehruphi, PS. Khliehriat, Dist. Jaintia Hills, Meghalaya-793 200
Group Corporate Office: 602 'LORDS' 7/1, Lord Sinha Road, Kolkata-700 071, T +91 33 22827367 / 7368 F +91 33 22828307
E : info@greenvalliey.com

A GNG GROUP COMPANY

Green Valliey Industries Limited

CIN NO : U26942ML2007PLC008273

Annexure-21 30
1143

Condition No. - 24

UNDERTAKING

This is to certify that I / We **Shri Pawan Kumar Joshi** working as Vice President on behalf of M/s. Green Valliey Industries Limited, Village Nongsning Elaka: Sutnga, PO – Lumshnong, PS – Khliehriat, East Jaintia Hills District, Meghalaya have applied for diversion of **11.09 ha** of forest area for the purpose of **Limestone Mining** at Madan Pyrda Block-2 Limestone Mining Project, Located at Village: Chiehruphi, East Jaintia Hills District of Meghalaya. I /We, hereby undertake that Period of diversion of the said forest land under this approval will be for a period co-terminus with the period of the mining lease proposed to be granted under the Mines and Minerals (Development and Regulation) Act, 1957, as amended and the Rules framed there-under.

NOTE :- This undertaking is provided as per the condition No – 24, stipulated in the In – principle approval of the Stage – I Forest Clearance accorded by the MoEF & CC, Forest Conservation Division, New Delhi, vide letter no F. No. 3 – MG C 017/2022 – SHI dated 30th September, 2024, for diversion of 11.09 Ha. (10.71 ha mining area + 0.38 approach road) deemed private forest land for Limestone Mining Project (Block -2) at Madan Pyrda, Chiehruphi Village in East Jaintia Hills District, Meghalaya in favour of Green Valliey Industries Limited.

Place: Shillong, Meghalaya
Date: 05-06-2025

For Green Valliey Industries Ltd.

Green Valliey Industries Ltd.

Authorized Signatory

(Pawan Kumar Joshi)

Authorized Signatory



Guwahati Office: 4th Floor, LB Plaza, G.S. Road, Bhangagarh, Guwahati-781 005, T +91 361 2465481 / 82 / 83 / 84
Regd. Office & Plant: Vill. Nongsning, P.O. Chiehruphi, PS. Khliehriat, Dist. Jaintia Hills, Meghalaya-793 200
Group Corporate Office: 602 'LORDS' 7/1, Lord Sinha Road, Kolkata-700 071, T +91 33 22827367 / 7368 F +91 33 22828307
E : info@greenvalliey.com

A GNG GROUP COMPANY



सत्यमेव जयते

File No.: ML/SEAC/SEIAA/PP/EJH/95/2024

Government of India

Ministry of Environment, Forest and Climate Change

(Issued by the State Environment Impact Assessment Authority(SEIAA),
MEGHALAYA)



Dated 03/03/2025

To,

Pawan Kumar Joshi
GREEN VALLIEY INDUSTRIES LIMITED
Green Valliey Industries Limited, Nongsning Village , East Jaintia Hills, Meghalaya -793210
pawan.joshi@greenvalliey.com

Subject: Grant of prior Environmental Clearance (EC) to the proposed Mining Project under the provisions of EIA Notification 2006-regarding

Sir/Madam,

This is in reference to your application submitted to SEIAA vide proposal number SIA/ML/MIN/505476/2024 dated 29/11/2024 for grant of prior Environmental Clearance (EC) to Madan Pyrda Block-2 Limestone mining for an area of 10.71 hectare under the provision of the EIA Notification 2006-and as amended thereof.

2. The particulars of the proposal are as below :

(i) EC Identification No.	EC24B0000ML5438870N
(ii) File No.	ML/SEAC/SEIAA/PP/EJH/95/2024
(iii) Clearance Type	Fresh EC
(iv) Category	B1
(v) Project/Activity Included Schedule No.	1(a) Mining of minerals
(vii) Name of Project	Madan Pyrda (Block- 2) Limestone Deposit
(ix) Location of Project (District, State)	EAST JAINTIA HILLS, MEGHALAYA
(x) Issuing Authority	SEIAA
(xii) Applicability of General Conditions	No

3. In view of the particulars given in the Para 1 above, the project proposal interalia including Form-2(Part A, B and C) EIA & EMP Reports were submitted to the SEIAA for an appraisal by the SEAC under the provision of EIA notification 2006 and its subsequent amendments.

4. The above-mentioned proposal has been considered by SEIAA in the meeting held on 14/02/2025. The minutes of the meeting and all the project documents are available on PARIVESH portal which can be accessed from the PARIVESH portal by scanning the QR Code above. Brief description of the project is as under: Cement is

- backbone for development of a region/country. Limestone is main raw material for cement.
5. Details of the minerals to be mined along with production capacity and the brief on the salient features of the project as submitted by the project proponent in Form 1 (Part A and B) in the reports and as presented during SEIAA are annexed to this EC as Annexure (1).
 6. The SEAC, based on information submitted viz: Form 1 (Part A, B and C), EIA/EMP report etc & clarifications provided by the project proponent and after detailed deliberations on all technical aspects and public hearing issues and compliance thereto furnished by the Project Proponent, recommended the proposal for grant of Environment Clearance under the provision of EIA Notification, 2006 and as amended thereof subject to stipulation of Specific and Standard EC conditions as detailed in the point below.
 7. The SEIAA has examined the proposal in accordance with the provisions contained in the Environment Impact Assessment (EIA) Notification, 2006 & further amendments thereto and based on the recommendations of the SEAC hereby accords Environment Clearance for the instant proposal to M/s. Pawan Kumar Joshi under the provisions of EIA Notification, 2006 and as amended thereof subject to compliance of the Specific and Standard EC conditions as given in Annexure (2)
 8. The Ministry reserves the right to stipulate additional conditions, if found necessary.
 9. The Environmental Clearance to the aforementioned project is under provisions of EIA Notification, 2006. It does not tantamount to approvals/consent/permissions etc. required to be obtained under any other Act/Rule/regulation. The Project Proponent is under obligation to obtain approvals /clearances under any other Acts/ Regulations or Statutes, as applicable, to the project.
 10. The PP is under obligation to implement commitments made in the Environment Management Plan, which forms part of this EC.
 11. Validity of EC shall be as per the life of the mine mentioned in the approved mining plan.
 12. General Instructions:
 1. The project proponent shall prominently advertise it at least in two local newspapers of the District or State, of which one shall be in the vernacular language within seven days indicating that the project has been accorded environment clearance and the details of SEIAA website where it is displayed.
 2. The copies of the environmental clearance shall be submitted by the project proponents to the Heads of local bodies, Panchayats and Municipal Bodies in addition to the relevant offices of the Government who in turn must display the same for 30 days from the date of receipt.
 3. The project proponent shall have a well laid down environmental policy duly approved by the Board of Directors (in case of Company) or competent authority, duly prescribing standard operating procedures to have proper checks and balances and to bring into focus any infringements/deviation/violation of the environmental / forest / wildlife norms / conditions.
 4. Action plan for implementing EMP and environmental conditions along with responsibility matrix of the project proponent (during construction phase) and authorized entity mandated with compliance of conditions (during operational phase) shall be prepared. The year wise funds earmarked for environmental protection measures shall be kept in separate account and not to be diverted for any other purpose. Six monthly progress of implementation of action plan shall be reported to the Ministry/Regional Office along with the Six-Monthly Compliance Report.
 5. Concealing factual data or submission of false/fabricated data may result in revocation of this environmental clearance and attract action under the provisions of Environment (Protection) Act, 1986.
 6. The Regional Office of this SEIAA shall monitor compliance of the stipulated conditions. The project authorities should extend full cooperation to the officer (s) of the Regional Office by furnishing the requisite data / information/monitoring reports.
 7. Any appeal against this EC shall lie with the National Green Tribunal, if preferred, within a period of 30

days as prescribed under Section 16 of the National Green Tribunal Act, 2010.

13. This issue with an approval of the Competent Authority.

Copy To

1. The Principal Chief Conservator of Forests and HoFF Meghalaya, Shillong, for information.
2. The Secretary to the Govt. Meghalaya, Forests & Environment Department, Shillong, for information.
3. The Deputy Director General of Forests (C), Regional Office, N.E.Z, Ministry of Environment, Forests & Climate Change (MoEF&CC), Law-u-sib, Lumbatngen, Sawlad, Near M.T.C. workshop, Shillong- 793 021, for information and necessary action.
4. The Secretary to the Govt. of Meghalaya, Mining & Geology Dept., Shillong for information.
5. The Deputy Commissioner, East Jaiñtia Hills District, Khliehriat for information and necessary action.
6. The Divisional Forest Officer, Jaiñtia Hills (T) Division, Jowai for information and necessary action.
7. The Member Secretary, State Expert Appraisal Committee, Meghalaya for information.
8. The Divisional Mining Officer, Directorate of Mineral Resources, Meghalaya, Jowai for information.
9. The Member Secretary, Meghalaya Pollution Control Board, 'Arden', Lumpyngngad, Shillong – 793 014 for information and necessary action.

Annexure 1

Specific EC Conditions for (Mining Of Minerals)

1. Specific Additional Conditions

S. No	EC Conditions
1.1	A settling Tank is to be constructed, at a suitable site within the mining area for collection of debris, sediment, silt, fragmented stones etc carried by surface water channelized through the Curtain drain. The deposited debris, spoils etc are to be removed/cleared, both from the tank and drain as and when required. Overflowing water that flows downhill shall be dispersed but precautions to be taken that, spoils etc. generated from mining are not carried along.
1.2	A retaining wall of adequate height not less than 6 ft above the ground level and 4-6 ft below the ground level is to be constructed within mining site for stacking of Over Burden (OB), to ensure that no debris etc. overflows to adjoining land/agricultural field.
1.3	Garland drains is to be constructed along the periphery of the mining lease boundary to capture the storm water run-off from the mining area, all drains will link to a settling tank with compartments to check and arrest siltation in the mine water prior to discharge.
1.4	Curtain Drain is to be constructed properly to intercept the surface water from flowing into the mining area and water flowing out of the mine channelized to the Settling tank.
1.5	To increase the allocation for plantation and maintenance as well as increase the number of saplings to be planted.

days as prescribed under Section 16 of the National Green Tribunal Act, 2010.

13. This issue with an approval of the Competent Authority.

Copy To

1. The Principal Chief Conservator of Forests and HoFF Meghalaya, Shillong, for information.
2. The Secretary to the Govt. Meghalaya, Forests & Environment Department, Shillong, for information.
3. The Deputy Director General of Forests (C), Regional Office, N.E.Z, Ministry of Environment, Forests & Climate Change (MoEF&CC), Law-u-sib, Lumbatngen, Sawlad, Near M.T.C. workshop, Shillong- 793 021, for information and necessary action.
4. The Secretary to the Govt. of Meghalaya, Mining & Geology Dept., Shillong for information.
5. The Deputy Commissioner, East Jaintia Hills District, Khliehriat for information and necessary action.
6. The Divisional Forest Officer, Jaintia Hills (T) Division, Jowai for information and necessary action.
7. The Member Secretary, State Expert Appraisal Committee, Meghalaya for information.
8. The Divisional Mining Officer, Directorate of Mineral Resources, Meghalaya, Jowai for information.
9. The Member Secretary, Meghalaya Pollution Control Board, 'Arden', Lumpyngngad, Shillong – 793 014 for information and necessary action.

Annexure 1

Specific EC Conditions for (Mining Of Minerals)

I. Specific Additional Conditions

S. No	EC Conditions
1.1	A settling Tank is to be constructed, at a suitable site within the mining area for collection of debris, sediment, silt, fragmented stones etc carried by surface water channelized through the Curtain drain. The deposited debris, spoils etc are to be removed/cleared, both from the tank and drain as and when required. Overflowing water that flows downhill shall be dispersed but precautions to be taken that, spoils etc. generated from mining are not carried along.
1.2	A retaining wall of adequate height not less than 6 ft above the ground level and 4-6 ft below the ground level is to be constructed within mining site for stacking of Over Burden (OB), to ensure that no debris etc. overflows to adjoining land/agricultural field.
1.3	Garland drains is to be constructed along the periphery of the mining lease boundary to capture the storm water run-off from the mining area, all drains will link to a settling tank with compartments to check and arrest siltation in the mine water prior to discharge.
1.4	Curtain Drain is to be constructed properly to intercept the surface water from flowing into the mining area and water flowing out of the mine channelized to the Settling tank.
1.5	To increase the allocation for plantation and maintenance as well as increase the number of saplings to be planted.

S. No	EC Conditions
1.6	The Nurseries and planting operations for the approved species as given in the EIA report should be completed before commencement of the mining operation and the types of species, planting techniques should be as per the Forest Department Plantation Norms (Amended in 31.03.2023) & plantation should be done in the 1st and 2nd year of the plan period, followed by maintenance, vacancy filling every year till attainment of maturity/establishment.
1.7	To increase the allocation for sewage treatment plan and construction of three chambered septic tank is recommended.
1.8	GPS coordinates of each pillar should be carved/painted clearly on the pillars with red colour.
1.9	A board highlighting the name of project and project proponent, location name, total area of the mine, date of issue of EC by SEIAA and CTO & CTE by MSPCB should be installed at the entrance to the mining site and clearly visible.
1.10	Fencing of the boundary of site with minimum four strands of barbed wire or ordinary split bamboo fencing is to be erected all around the periphery of the approved mining area.
1.11	The Green Belt shall be created within the Safety Zone area and if there are any sorts of vegetation in the said area, they shall be preserved and not damaged.
1.12	In annual EMP budget under CER, an addition capital cost should be allocated for Water treatment and filtration plant for nearby villages, contribution towards plantation in nearby villages by creating Community Nurseries for free distribution of seedlings. Budget under said head stands revised accordingly.

Standard EC Conditions for (Mining of minerals)

1. Statutory Compliance

S. No	EC Conditions
1.1	The Project Proponent shall inform the MoEF&CC for any change in ownership of the mining lease. In case there is any change in ownership or mining lease is transferred. PP needs to apply for transfer of EC as per provisions of the para 11 of EIA Notification, 2006 as amended from time to time.
1.2	The project proponent shall obtain the necessary permission from the Central Ground Water Authority, in case of drawl of ground water / from the competent authority concerned in case of drawl of surface water required for the project.
1.3	The project proponent shall obtain clearance from the National Board for Wildlife, if applicable.
1.4	The project proponent shall obtain forest clearance under the provisions of Forest (Conservation) Act, 1986, in case of the diversion of forest land for non-forest purpose involved in the project.
1.5	This Environmental Clearance (EC) is subject to orders/ judgment of Honble Supreme Court of India, Honble High Court, Honble NGT and any other Court of Law, Common Cause Conditions as may be applicable.

S. No	EC Conditions
1.6	The Project proponent complies with all the statutory requirements and judgment of Hon'ble Supreme Court dated 2nd August, 2017 in Writ Petition (Civil) No. 114 of 2014 in matter of Common Cause versus Union of India & Ors before commencing the mining operations.
1.7	The State Government concerned shall ensure that mining operation shall not be commenced till the entire compensation levied, if any, for illegal mining paid by the Project Proponent through their respective Department of Mining & Geology in strict compliance of Judgment of Hon'ble Supreme Court dated 2nd August, 2017 in Writ Petition (Civil) No. 114 of 2014 in matter of Common Cause versus Union of India & Ors.
1.8	The Project Authorities should widely advertise about the grant of this EC letter by printing the same in at least two local newspapers, one of which shall be in vernacular language of the concerned area. The advertisement shall be done within 7 days of the issue of the clearance letter mentioning that the instant project has been accorded EC and copy of the EC letter is available with the State Pollution Control Board/Committee and web site of the Ministry of Environment, Forest and Climate Change (www.parivesh.nic.in). A copy of the advertisement may be forwarded to the concerned MoEFCC Regional Office for compliance and record.
1.9	State Pollution Control Board/Committee shall be responsible for display of this EC letter at its Regional office, District Industries Centre and Collector's office/ Tehsildar's Office for 30 days.
1.10	A copy of EC letter will be marked to concerned Panchayat / local NGO etc. if any, from whom suggestion / representation has been received while processing the proposal.
1.11	The Project Proponent shall follow the mitigation measures provided in MoEFCC's Office Memorandum No. Z-11013/57/2014-IA.II (M), dated 29th October, 2014, titled "Impact of mining activities on Habitations-Issues related to the mining Projects wherein Habitations and villages are the part of mine lease areas or Habitations and villages are surrounded by the mine lease area."
1.12	The project proponent shall obtain authorization under the Hazardous and other Waste Management Rules, 2016 as amended from time to time.
1.13	The project proponent shall obtain Consent to Establish / Operate under the provisions of Air (Prevention & Control of Pollution) Act, 1981 and the Water (Prevention & Control of Pollution) Act, 1974 from the concerned State Pollution Control Board/ Committee.
1.14	The project proponent shall prepare a Site-Specific Conservation Plan & Wildlife Management Plan and approved by the Chief Wildlife Warden. The recommendations of the approved Site-Specific Conservation Plan / Wildlife Management Plan shall be implemented in consultation with the State Forest Department. The implementation report shall be furnished along with the six-monthly compliance report. (in case of the presence of Schedule-I species in the study area).

2.

S. No	EC Conditions
2.1	The Project Proponent shall carryout plantation/ afforestation in backfilled and reclaimed area of mining lease, around water body, along the roadsides, in community areas etc. by planting the native species in consultation with the State Forest Department/ Agriculture Department/ Rural

S. No	EC Conditions
	development department/ Tribal Welfare Department/ Gram Panchayat such that only those species be selected which are of use to the local people. The CPCB guidelines in this respect shall also be adhered. The density of the trees should be around 2500 saplings per Hectare. Adequate budgetary provision shall be made for protection and care of trees.
2.2	The Project Proponent shall make necessary alternative arrangements for livestock feed by developing grazing land with a view to compensate those areas which are coming within the mine lease. The development of such grazing land shall be done in consultation with the State Government. In this regard, Project Proponent should essentially implement the directions of the Hon'ble Supreme Court with regard to acquisition of grazing land. The sparse trees on such grazing ground, which provide mid-day shelter from the scorching sun, should be scrupulously guarded/ protected against felling and plantation of such trees should be promoted.

3. Air Quality Monitoring And Preservation

S. No	EC Conditions
3.1	The project proponent shall install system to carryout Continuous Ambient Air Quality monitoring for common/criterion parameters relevant to the main pollutants released (e.g., PM10 and PM2.5 in reference to PM emission, and SO2 and NOx in reference to SO2 and NOx emissions) within and outside the plant area at least at four locations (one within and three outside the plant area at an angle of 120 each).covering upwind and downwind directions.
3.2	The project proponent shall install 24x7 continuous emission monitoring system at process stacks to monitor stack emission with respect to standards prescribed in Environment (Protection) Rules 1986 as amended from time to time and connected to SPCB and CPCB online servers and calibrate these system from time to time according to equipment supplier specification through labs recognised under Environment (Protection) Act, 1986 or NABL accredited laboratories. Monitor fugitive emissions in the plant premises.
3.3	The Project Proponent shall install a minimum of 3 (three) online Ambient Air Quality Monitoring Stations with 1 (one) in upwind and 2 (two) in downwind direction based on long term climatological data about wind direction such that an angle of 120° is made between the monitoring locations to monitor critical parameters, relevant for mining operations, of air pollution viz. PM10, PM2.5, NO2, CO and SO2 etc. as per the methodology mentioned in NAAQS Notification No. B-29016/20/90/PCI/I, dated 18.11.2009 covering the aspects of transportation and use of heavy machinery in the impact zone. The ambient air quality shall also be monitored at prominent places like office building, canteen etc. as per the site condition to ascertain the exposure characteristics at specific places. The above data shall be digitally displayed within 03 months in front of the main Gate of the mine site.
3.4	Effective safeguard measures for prevention of dust generation and subsequent suppression (like regular water sprinkling, metalled road construction etc.) shall be carried out in areas prone to air pollution wherein high levels of PM10 and PM2.5 are evident such as haul road, loading and unloading point and transfer points. The Fugitive dust emissions from all sources shall be regularly controlled by installation of required equipments/ machineries and preventive maintenance. Use of suitable water-soluble chemical dust suppressing agents may be explored for better effectiveness of dust control system. It shall be ensured that air pollution level conform to the standards prescribed by the MoEFCC/ Central Pollution Control Board.

S. No	EC Conditions
3.5	The project proponent shall submit monthly summary report of continuous stack emission and air quality monitoring and results of manual stack monitoring and manual monitoring of air quality /fugitive emissions to Regional Office of MoEF&CC, Zonal office of CPCB and Regional Office of SPCB along with six-monthly monitoring report.
3.6	The project proponent shall monitor fugitive emissions in the plant premises at least once in every quarter through labs recognised under Environment (Protection) Act, 1986. 9) The project proponent shall install system to carryout Continuous Ambient Air Quality monitoring for common/criterion parameters relevant to the main pollutants released (e.g., PM10 and PM2.5 in reference to PM emission, and SO2 and NOx in reference to SO2 and NOx emissions) within and outside the plant area at least at four locations (one within and three outside the plant area at an angle of 120 each), covering upwind and downwind directions.
3.7	Appropriate Air Pollution Control (APC) system shall be provided for all the dust generating points including fugitive dust from all vulnerable sources, so as to comply prescribed stack emission and fugitive emission standards.
3.8	The project proponent use leak proof trucks/dumpers carrying ore and other raw materials and cover them with tarpaulin.
3.9	Wind shelter fence and chemical spraying shall be provided on the raw material stock piles.

4. Water Quality Monitoring And Preservation

S. No	EC Conditions
4.1	In case, immediate mining scheme envisages intersection of ground water table, then Environmental Clearance shall become operational only after receiving formal clearance from CGWA. In case, mining operation involves intersection of ground water table at a later stage, then PP shall ensure that prior approval from CGWA and MoEFCC is in place before such mining operations. The permission for intersection of ground water table shall essentially be based on detailed hydro-geological study of the area.
4.2	Project Proponent shall plan, develop and implement rainwater harvesting measures on long term basis to augment ground water resources in the area in consultation with Central Ground Water Board/ State Groundwater Department. A report on amount of water recharged needs to be submitted to Regional Office MoEFCC annually.
4.3	The project proponent shall monitor regularly ground water quality at least twice a year (pre and post monsoon) at sufficient numbers of piezometers/sampling wells in the plant and adjacent areas through labs recognised under Environment (Protection) Act, 1986 and NABL accredited laboratories.
4.4	The project proponent shall provide the slime disposal facility with impervious lining and collection wells for seepage. The water collected from the slime pond shall be treated and recycled.
4.5	The Project Proponent shall undertake regular monitoring of natural water course/ water resources/ springs and perennial nallahs existing/ flowing in and around the mine lease including upstream and downstream. Sufficient number of gullies shall be provided at appropriate places within the lease

S. No	EC Conditions
	for management of water. The parameters to be monitored shall include their water quality vis-à-vis suitability for usage as per CPCB criteria and flow rate. It shall be ensured that no obstruction and/or alteration be made to water bodies during mining operations without justification and prior approval of MoEFCC. The monitoring of water courses/ bodies existing in lease area shall be carried out four times in a year viz. pre- monsoon (April May), monsoon (August), post-monsoon (November) and winter (January) and the record of monitored data may be sent regularly to Ministry of Environment, Forest and Climate Change and its Regional Office, Central Ground Water Authority and Regional Director, Central Ground Water Board, State Pollution Control Board and Central Pollution Control Board, Clearly showing the trend analysis on six-monthly basis.
4.6	Quality of polluted water generated from mining operations which include Chemical Oxygen Demand (COD) in mines run-off; acid mine drainage and metal contamination in runoff shall be monitored along with Total Suspended Solids (TDS), Dissolved Oxygen (DO), pH and Total Suspended Solids (TSS). The monitored data shall be uploaded on the website of the company as well as displayed at the project site in public domain, on a display board, at a suitable location near the main gate of the Company. The circular No. J- 20012/1/2006-1A.II (M) dated 27.05.2009 issued by Ministry of Environment, Forest and Climate Change may also be referred in this regard.
4.7	Adhere to Zero Liquid Discharge
4.8	Sewage Treatment Plant shall be provided for treatment of domestic wastewater to meet the prescribed standards.
4.9	Garland drains and collection pits shall be provided for each stock pile to arrest the run-off in the event of heavy rains and to check the water pollution due to surface run off.
4.10	The project proponent shall practice rainwater harvesting to maximum possible extent.
4.11	The project proponent shall make efforts to minimise water consumption in the steel plant complex by segregation of used water, practicing cascade use and by recycling treated water.
4.12	Project Proponent shall regularly monitor and maintain records w.r.t. ground water level and quality in and around the mine lease by establishing a network of existing wells as well as new piezo-meter installations during the mining operation in consultation with Central Ground Water Authority/ State Ground Water Department. The Report on changes in Ground water level and quality shall be submitted on six-monthly basis to the Regional Office of the Ministry, CGWA and State Groundwater Department / State Pollution Control Board.
4.13	Industrial waste water (workshop and waste water from the mine) should be properly collected and treated so as to conform to the notified standards prescribed from time to time. The standards shall be prescribed through Consent to Operate (CTO) issued by concerned State Pollution Control Board (SPCB). The workshop effluent shall be treated after its initial passage through Oil and grease trap.
4.14	The water balance/water auditing shall be carried out and measure for reducing the consumption of water shall be taken up and reported to the Regional Office of the MoEF&CC and State Pollution Control Board/Committee.
4.15	The project proponent shall install 24x7 continuous effluent monitoring system with respect to standards prescribed in Environment (Protection) Rules 1986 as amended from time to time and

S. No	EC Conditions
	connected to SPCB and CPCB online servers and calibrate these system from time to time according to equipment supplier specification through labs recognised under Environment (Protection) Act, 1986 or NABL accredited laboratories.
4.16	The project proponent shall submit monthly summary report of continuous effluent monitoring and results of manual effluent testing and manual monitoring of ground water quality to Regional Office of MoEF&CC, Zonal office of CPCB and Regional Office of SPCB along with six-monthly monitoring report.

5. Noise And Vibration Monitoring And Prevention

S. No	EC Conditions
5.1	The Project Proponent shall take measures for control of noise levels below 85 dBA in the work environment. The workers engaged in operations of HEMM, etc. should be provided with ear plugs /muffs. All personnel including laborers working in dusty areas shall be provided with protective respiratory devices along with adequate training, awareness and information on safety and health aspects. The PP shall be held responsible in case it has been found that workers/ personals/ laborers are working without personal protective equipment.
5.2	The peak particle velocity at 500m distance or within the nearest habitation, whichever is closer shall be monitored periodically as per applicable DGMS guidelines.
5.3	The illumination and sound at night at project sites disturb the villages in respect of both human and animal population. Consequent sleeping disorders and stress may affect the health in the villages located close to mining operations. Habitations have a right for darkness and minimal noise levels at night. PPs must ensure that the biological clock of the villages is not disturbed; by orienting the floodlights/ masks away from the villagers and keeping the noise levels well within the prescribed limits for day /night hours.

6. Noise Monitoring And Prevention

S. No	EC Conditions
6.1	Noise level survey shall be carried as per the prescribed guidelines and report in this regard shall be submitted to Regional Officer of the Ministry as a part of six-monthly compliance report.
6.2	The ambient noise levels should conform to the standards prescribed under E(P)A Rules, 1986 viz. 75 dB(A) during day time and 70 dB(A) during night time.

7. Mining Plan

S. No	EC Conditions
7.1	The Project Proponent shall adhere to approved mining plan, inter alia, including, total excavation (quantum of mineral, waste, over burden, inter burden and top soil etc.); mining technology; lease area; scope of working (method of mining, overburden & dump management, O.B& dump mining, mineral transportation mode, ultimate depth of mining, concurrent reclamation and reclamation at

S. No	EC Conditions
	mine closure; land-use of the mine lease area at various stages of mining scheme as well as at the end-of-life; etc.).
7.2	The land-use of the mine lease area at various stages of mining scheme as well as at the end-of-life shall be governed as per the approved Mining Plan. The excavation vis-à-vis backfilling in the mine lease area and corresponding afforestation to be raised in the reclaimed area shall be governed as per approved mining plan. PP shall ensure the monitoring and management of rehabilitated areas until the vegetation becomes self-sustaining. The compliance status shall be submitted half-yearly to the MoEFCC and its concerned Regional Office.

8. Energy Conservation Measures

S. No	EC Conditions
8.1	Provide LED lights in their offices and residential areas.
8.2	Provide solar power generation on roof tops of buildings, for solar light system for all common areas, street lights, parking around project area and maintain the same regularly;

9. Land Reclamation

S. No	EC Conditions
9.1	The Overburden (O.B.), waste and topsoil generated during the mining operations shall be stacked at earmarked OB dump site(s) only and it should not be kept active for a long period of time. The physical parameters of the OB / waste dumps / topsoil dump like height, width and angle of slope shall be governed as per the approved Mining Plan and the guidelines/circulars issued by D.G.M.S. The topsoil shall be used for land reclamation and plantation.
9.2	The slope of dumps shall be vegetated in scientific manner with suitable native species to maintain the slope stability, prevent erosion and surface run off. The selection of local species regulates local climatic parameters and help in adaptation of plant species to the microclimate. The gullies formed on slopes should be adequately taken care of as it impacts the overall stability of dumps. The dump mass should be consolidated with the help of dozer/ compactors thereby ensuring proper filling/ leveling of dump mass. In critical areas, use of geo textiles/ geo-membranes / clay liners / Bentonite etc. shall be undertaken for stabilization of the dump.
9.3	Check dams of appropriate size, gradient and length shall be constructed around mine pit and OB dumps to prevent storm run-off and sediment flow into adjoining water bodies. A safety margin of 50% shall be kept for designing of sump structures over and above peak rainfall (based on 50 years data) and maximum discharge in the mine and its adjoining area which shall also help in providing adequate retention time period thereby allowing proper settling of sediments/ silt material. The sedimentation pits/ sumps shall be constructed at the corners of the garland drains.
9.4	Catch drains, settling tanks and siltation ponds of appropriate size shall be constructed around the mine working, mineral yards and Top Soil/OB/Waste dumps to prevent run off of water and flow of sediments directly into the water bodies (Nallah/ River/ Pond etc.). The collected water should be utilized for watering the mine area, roads, green belt development, plantation etc. The drains/ sedimentation sumps etc. shall be de-silted regularly, particularly after monsoon season, and

S. No	EC Conditions
	maintained properly.

10. Waste Management

S. No	EC Conditions
10.1	The waste oil, grease and other hazardous waste shall be disposed of as per the Hazardous & Other waste (Management & Transboundary Movement) Rules, 2016.
10.2	Kitchen waste shall be composted or converted to biogas for further use.(to be decided on case to case basis depending on type and size of plant)

11. Green Belt And Emp

S. No	EC Conditions
11.1	Green belt shall be developed in an area equal to 33% of the plant area with a native tree species in accordance with CPCB guidelines. The greenbelt shall inter alia cover the entire periphery of the plant
11.2	The project proponent shall prepare GHG emissions inventory for the plant and shall submit the programme for reduction of the same including carbon sequestration including plantation.
11.3	The Project Proponent shall develop greenbelt in 7.5m wide safety zone all along the mine lease boundary as per the guidelines of CPCB in order to arrest pollution emanating from mining operations within the lease. The whole Green belt shall be developed within first 5 years starting from windward side of the active mining area. The development of greenbelt shall be governed as per the EC granted by the Ministry irrespective of the stipulation made in approved mine plan.

12. Transportation

S. No	EC Conditions
12.1	The Main haulage road within the mine lease should be provided with a permanent water sprinkling arrangement for dust suppression. Other roads within the mine lease should be wetted regularly with tanker-mounted water sprinkling system. The other areas of dust generation like crushing zone, material transfer points, material yards etc. should invariably be provided with dust suppression arrangements. The air pollution control equipments like bag filters, vacuum suction hoods, dry fogging system etc. shall be installed at Crushers, belt-conveyors and other areas prone to air pollution. The belt conveyor should be fully covered to avoid generation of dust while transportation. PP shall take necessary measures to avoid generation of fugitive dust emissions.
12.2	No Transportation of the minerals shall be allowed in case of roads passing through villages/habitations. In such cases, PP shall construct a 'bypass' road for the purpose of transportation of the minerals leaving an adequate gap (say at least 200 meters) so that the adverse impact of sound and dust along with chances of accidents could be mitigated. All costs resulting from widening and strengthening of existing public road network shall be borne by the PP in consultation with nodal State Govt. Department. Transportation of minerals through road movement in case of existing

S. No	EC Conditions
	village/ rural roads shall be allowed in consultation with nodal State Govt. Department only after required strengthening such that the carrying capacity of roads is increased to handle the traffic load. The pollution due to transportation load on the environment will be effectively controlled and water sprinkling will also be done regularly. Vehicular emissions shall be kept under control and regularly monitored. Project should obtain Pollution Under Control (PUC) certificate for all the vehicles from authorized pollution testing centers. [If applicable in case of road transport].

13. Public Hearing And Human Health Issues

S. No	EC Conditions
13.1	Occupational health surveillance of the workers shall be done on a regular basis and records maintained as per the Factories Act.
13.2	The project proponent shall carry out heat stress analysis for the workmen who work in high temperature work zone and provide Personal Protection Equipment (PPE) as per the norms of Factory Act.
13.3	Emergency preparedness plan based on the Hazard identification and Risk Assessment (HIRA) and Disaster Management Plan shall be implemented.
13.4	Provision shall be made for the housing of construction labour within the site with all necessary infrastructure and facilities such as fuel for cooking, mobile toilets, mobile STP, safe drinking water, medical health care, creche etc. The housing may be in the form of temporary structures to be removed after the completion of the project.
13.5	Project Proponent shall make provision for the housing for workers/labors or shall construct labor camps within/outside (company owned land) with necessary basic infrastructure/ facilities like fuel for cooking, mobile toilets, mobile STP, safe drinking water, medical health care, crèche for kids etc. The housing may be provided in the form of temporary structures which can be removed after the completion of the project related infrastructure. The domestic waste water should be treated with STP in order to avoid contamination of underground water.

14. Corporate Environment Responsibility

S. No	EC Conditions
14.1	All the recommendations made in the Charter on Corporate Responsibility for Environment Protection (CREP) for the Mineral Beneficiation plants shall be implemented.
14.2	Self-environmental audit shall be conducted annually. Every three years third party environmental audit shall be carried out.
14.3	A separate Environmental Cell both at the project and company head quarter level, with qualified personnel shall be set up under the control of senior Executive, who will directly to the head of the organization.
14.4	The company shall have a well laid down environmental policy duly approve by the Board of Directors. The environmental policy should prescribe for standard operating procedures to have

S. No	EC Conditions
	proper checks and balances and to bring into focus any infringements/deviation/violation of the environmental / forest /wildlife norms/ conditions. The company shall have defined system of reporting infringements / deviation / violation of the environmental / forest I wildlife norms / conditions and / or shareholders / stake holders. The copy of the board resolution in this regard shall be submitted to the MoEF&CC as a part of six-monthly report.
14.5	The Project Proponent shall submit the time- bound action plan to the concerned regional office of the Ministry within 6 months from the date of issuance of environmental clearance for undertaking the activities committed during public consultation by the project proponent and as discussed by the EAC, in terms of the provisions of the MoEF&CC Office Memorandum No.22-65/2017-IA.III dated 30 September, 2020. The action plan shall be implemented within three years of commencement of the project.
14.6	Action plan for implementing EMP and environmental conditions along with responsibility matrix of the company shall be prepared and shall be duly approved by competent authority. The year wise funds earmarked for environmental protection measures shall be kept in separate account and not to be diverted for any other purpose. Year wise progress of implementation of action plan shall be reported to the Ministry/Regional Office along with the Six Monthly Compliance Report.
14.7	The Project Proponent shall submit the time- bound action plan to the concerned regional office of the Ministry within 6 months from the date of issuance of environmental clearance for undertaking the activities committed during public consultation by the project proponent and as discussed by the EAC, in terms of the provisions of the MoEF&CC Office Memorandum No.22-65/2017-IA.III dated 30 September, 2020. The action plan shall be implemented within three years of commencement of the project.

15. Miscellaneous

S. No	EC Conditions
15.1	Any appeal against this environmental clearance shall lie with the National Green Tribunal, if preferred, within a period of 30 days as prescribed under Section 16 of the National Green Tribunal Act, 2010.
15.2	The project proponent shall monitor the criteria pollutants level namely; PM10, SO2, NOx (ambient levels as well as stack emissions) or critical sectoral parameters, indicated for the projects and display the same at a convenient location for disclosure to the public and put on the website of the company.
15.3	The project proponent shall submit the environmental statement for each financial year in Form-V to the concerned State Pollution Control Board as prescribed under the Environment (Protection) Rules, 1986, as amended subsequently and put on the website of the company.
15.4	The project proponent shall upload the status of compliance of the stipulated environment clearance conditions, including results of monitored data on their website and update the same on half-yearly basis.
15.5	The copies of the environmental clearance shall be submitted by the project proponents to the Heads of local bodies, Panchayats and Municipal Bodies in addition to the relevant offices of the Government who in turn has to display the same for 30 days from the date of receipt.

S. No	EC Conditions
15.6	The above conditions will be enforced inter-alia, under the provisions of the Water (Prevention & Control of Pollution) Act, 1974, the Air (Prevention & Control of Pollution) Act, 1981, the Environment (Protection) Act, 1986 and the Public Liability Insurance Act, 1991 along with their amendments and rules made there under and also any other orders passed by the Hon'ble Supreme Court of India/High Court and any other Court of Law relating to the subject matter.
15.7	The project authorities must strictly adhere to the stipulations made by the State Pollution Control Board and the State Government.
15.8	The project proponent shall submit six-monthly reports on the status of the compliance of the stipulated environmental conditions on the website of the ministry of Environment, Forest and Climate Change at environment clearance portal.
15.9	The project proponent shall inform the Regional Office as well as the Ministry, the date of financial closure and final approval of the project by the concerned authorities, commencing the land development work and start of production operation by the project.
15.10	No further expansion or modifications in the plant shall be carried out without prior approval of the Ministry of Environment, Forests and Climate Change (MoEF&CC).
15.11	The project proponent shall abide by all the commitments and recommendations made in the EIA/EMP report, commitment made during Public Hearing and also that during their presentation to the Expert Appraisal Committee.
15.12	The project proponent shall make public the environmental clearance granted for their project along with the environmental conditions and safeguards at their cost by prominently advertising it at least in two local newspapers of the District or State, of which one shall be in the vernacular language within seven days and in addition this shall also be displayed in the project proponents website permanently.
15.13	The concerned Regional Office of the MoEF&CC shall randomly monitor compliance of the stipulated conditions. The project authorities should extend full cooperation to the MoEF&CC officer(s) by furnishing the requisite data / information / monitoring reports.
15.14	Concealing factual data failure to comply with any or submission of false/ fabricated data and of the conditions mentioned above may result in withdrawal of this clearance and attract action under the provisions of Environment (Protection) Act, 1986.
15.15	The above conditions will be enforced inter-alia, under the provisions of the Water (Prevention & Control of Pollution) Act, 1974, the Air (Prevention & Control of Pollution) Act, 1981, the Environment (Protection) Act, 1986 and the Public Liability Insurance Act, 1991 along with their amendments and rules made there under and also any other orders passed by the Hon'ble Supreme Court of India/High Court and any other Court of Law relating to the subject matter.
15.16	The Ministry or any other competent authority may alter/modify the above conditions or stipulate any further condition in the interest of environment protection.
15.17	Any appeal against this environmental clearance shall lie with the National Green Tribunal, if preferred, within a period of 30 days as prescribed under Section 16 of the National Green Tribunal Act, 2010.

S. No	EC Conditions
15.18	A separate 'Environmental Management Cell' with suitable qualified manpower should be set-up under the control of a Senior Executive. The Senior Executive shall directly report to Head of the Organization. Adequate number of qualified Environmental Scientists and Mining Engineers shall be appointed and submit a report to RO, MoEF&CC.
15.19	In pursuant to Ministry's O.M No 22-34/2018-IA.III dated 16.01.2020 to comply with the direction made by Honble Supreme Court on 8.01.2020 in W.P. (Civil) No 114/2014 in the matter Common Cause vs Union of India, the mining lease holder shall after ceasing mining operations, undertake regrassing the mining area and any other area which may have been disturbed due to other mining activities and restore the land to a condition which is fit for growth of fodder, flora, fauna etc.
15.20	The Project Proponent shall submit six monthly compliance reports on the status of the implementation of the stipulated environmental safeguards to the MOEFCC & its concerned Regional Office, Central Pollution Control Board and State Pollution Control Board.
15.21	The Project Proponent shall prepare digital map (land use & land cover) of the entire lease area once in five years purpose of monitoring land use pattern and submit a report to concerned Regional Office of the MoEF&CC.
15.22	The Project Authorities should inform to the Regional Office regarding date of financial closures and final approval of the project by the concerned authorities and the date of start of land development work.

Annexure 2

Details of the Project

S. No.	Particulars	Details	
a.	Details of the Project	Madan Pyrda (Block- 2) Limestone Deposit	
b.	Latitude and Longitude of the project site	As mentioned in the application submitted by the Project Proponent	
c.	Land Requirement (in Ha) of the project or activity	Nature of Land involved	Area in Ha
		Non-Forest Land (A)	10.71
		Forest Land (B)	0
		Total Land (A+B)	10.71
d.	Date of Public Consultation	Public consultation for the project was held on 2023-12-15	
e.	Rehabilitation and Resettlement (R&R)	NO	

64
1165

No.	Particulars	Details
	involvement	
f.	Project Cost (in lacs)	270
g.	EMP Cost (in lacs)	15.07
h.	Employment Details	

Details of Minerals Products & By-products

Name of the Mineral to be mined	Classification of mineral [Major/Minor]	Production capacity in MTPA	Remarks
Limestone	Major	0.4006	



Signature Not Verified

Digitally Signed by: Badanlang Wahlang
IFS
Member Secretary, SE/AA

Date: 03/03/2025

Green Valliey Industries Limited

CIN NO.: U26942ML2007PLC008273

Annexure-23^{1/2}
1166

Condition No. - 27

UNDERTAKING


This is to certify that I / We **Shri Pawan Kumar Joshi** working as Vice President on behalf of M/s. Green Valliey Industries Limited, Village Nongsning Elaka: Sutnga, PO - Lumshnong, PS - Khliehriat, East Jaintia Hills District, Meghalaya have applied for diversion of **11.09 ha** of forest area for the purpose of **Limestone Mining** at Madan Pyrda Block-2 Limestone Mining Project, Located at Village: Chiehruphi, East Jaintia Hills District of Meghalaya. I /We, hereby undertake that we will provide free water for forestry related activities/projects.

NOTE :- This undertaking is provided as per the condition No - 27, stipulated in the In - principle approval of the Stage - I Forest Clearance accorded by the MoEF & CC, Forest Conservation Division, New Delhi, vide letter no F. No. 3 - MG C 017/2022 - SHI dated 30th September, 2024, for diversion of 11.09 Ha. (10.71 ha mining area + 0.38 approach road) deemed private forest land for Limestone Mining Project (Block -2) at Madan Pyrda, Chiehruphi Village in East Jaintia Hills District, Meghalaya in favour of Green Valliey Industries Limited.

Place: Shillong, Meghalaya
Date: 05-06-2025

For Green Valliey Industries Ltd.

Green Valliey industries Ltd.


Authorized Signatory
(Pawan Kumar Joshi)
Authorized Signatory



Guwahati Office: 4th Floor, LB Plaza, G.S. Road, Bhangagarh, Guwahati-781 005, T +91 361 2465481 / 82 / 83 / 84
Regd. Office & Plant: Vill. Nongsning, P.O. Chiehruphi, PS. Khliehriat, Dist. Jaintia Hills, Meghalaya-793 200
Group Corporate Office: 602 'LORDS' 7/1, Lord Sinha Road, Kolkata-700 071, T +91 33 22827367 / 7368 F +91 33 22828307
E : info@greenvalliey.com

A GNG GROUP COMPANY

Green Valliey Industries Limited

CIN NO.: U26942ML2007PLC008273

Annexure-24
1167
Condition No. - 28

UNDERTAKING


This is to certify that I / We **Shri Pawan Kumar Joshi** working as Vice President on behalf of M/s. Green Valliey Industries Limited, Village Nongsning Elaka: Sutnga, PO - Lumshnong, PS - Khliehriat, East Jaintia Hills District, Meghalaya have applied for diversion of **11.09 ha** of forest area for the purpose of **Limestone Mining** at Madan Pyrda Block-2 Limestone Mining Project, Located at Village: Chiehruphi, East Jaintia Hills District of Meghalaya. I /We, hereby undertake that no labour camp will be established on the forest land and we will provide fuels preferably alternate fuels to the labourers and the staff working at the site so as to avoid any damage and pressure on the nearby forest areas.

NOTE :- This undertaking is provided as per the condition No - 28, stipulated in the In-principle approval of the Stage - I Forest Clearance accorded by the MoEF & CC, Forest Conservation Division, New Delhi, vide letter no F. No. 3 - MG C 017/2022 - SHI dated 30th September, 2024, for diversion of 11.09 Ha. (10.71 ha mining area + 0.38 approach road) deemed private forest land for Limestone Mining Project (Block -2) at Madan Pyrda, Chiehruphi Village in East Jaintia Hills District, Meghalaya in favour of Green Valliey Industries Limited.

Place: Shillong, Meghalaya
Date: 05-06-2025

For Green Valliey Industries Ltd.

Green Valliey Industries Ltd.


Authorised Signatory
(Pawan Kumar Joshi)
Authorized Signatory



Guwahati Office: 4th Floor, LB Plaza, G.S. Road, Bhangagarh, Guwahati-781 005, T +91 361 2465481 / 82 / 83 / 84
Regd. Office & Plant: Vill. Nongsning, P.O. Chiehruphi, PS. Khliehriat, Dist. Jaintia Hills, Meghalaya-793 200
Group Corporate Office: 602 'LORDS' 7/1, Lord Sinha Road, Kolkata-700 071, T +91 33 22827367 / 7368 F +91 33 22828307
E : info@greenvalliey.com

A GNG GROUP COMPANY

Green Valliey Industries Limited

CIN NO.: U26942ML2007PLC008273

Condition No. - 29

UNDERTAKING


This is to certify that I / We **Shri Pawan Kumar Joshi** working as Vice President on behalf of M/s. Green Valliey Industries Limited, Village Nongsning Elaka: Sutnga, PO – Lumshnong, PS – Khliehriat, East Jaintia Hills District, Meghalaya have applied for diversion of **11.09 ha** of forest area for the purpose of **Limestone Mining** at Madan Pyrda Block-2 Limestone Mining Project, Located at Village: Chiehruphi, East Jaintia Hills District of Meghalaya. I /We, hereby undertake that no additional or new path will be constructed inside the forest area for transportation of construction materials for execution of the project work.

NOTE :- This undertaking is provided as per the condition No – 29, stipulated in the In – principle approval of the Stage – I Forest Clearance accorded by the MoEF & CC, Forest Conservation Division, New Delhi, vide letter no F. No. 3 – MG C 017/2022 – SHI dated 30th September, 2024, for diversion of 11.09 Ha. (10.71 ha mining area + 0.38 approach road) deemed private forest land for Limestone Mining Project (Block -2) at Madan Pyrda, Chiehruphi Village in East Jaintia Hills District, Meghalaya in favour of Green Valliey Industries Limited.

Place: Shillong, Meghalaya
Date: 05-06-2025

For Green Valliey Industries Ltd.

Green Valliey Industries Ltd.


Authorised Signatory
(Pawan Kumar Joshi)
Authorized Signatory



Guwahati Office: 4th Floor, LB Plaza, G.S. Road, Bhangagarh, Guwahati-781 005, T +91 361 2465481 / 82 / 83 / 84
Regd. Office & Plant: Vill. Nongsning, P.O. Chiehruphi, PS. Khliehriat, Dist. Jaintia Hills, Meghalaya-793 200
Group Corporate Office: 602 'LORDS' 7/1, Lord Sinha Road, Kolkata-700 071, T +91 33 22827367 / 7368 F +91 33 22828307
E : info@greenvalliey.com

A GNG GROUP COMPANY



CP-01



CP-02



CP-03



CP-04



CP-05



Green Valliey Industries Limited

CIN NO.: U26942ML2007PLC008273

1171
Annexure - 27

Condition No. - 31

UNDERTAKING


This is to certify that I / We **Shri Pawan Kumar Joshi** working as Vice President on behalf of M/s. Green Valliey Industries Limited, Village Nongsning Elaka: Sutnga, PO - Lumshnong, PS - Khliehriat, East Jaintia Hills District, Meghalaya have applied for diversion of **11.09 ha** of forest area for the purpose of **Limestone Mining** at Madan Pyrda Block-2 Limestone Mining Project, Located at Village: Chiehruphi, East Jaintia Hills District of Meghalaya. I /We, hereby undertake that the layout plan of the proposal will not be changed without the prior approval of the Central Government.

NOTE :- This undertaking is provided as per the condition No - 31, stipulated in the In - principle approval of the Stage - I Forest Clearance accorded by the MoEF & CC, Forest Conservation Division, New Delhi, vide letter no F. No. 3 - MG C 017/2022 - SHI dated 30th September, 2024, for diversion of 11.09 Ha. (10.71 ha mining area + 0.38 approach road) deemed private forest land for Limestone Mining Project (Block -2) at Madan Pyrda, Chiehruphi Village in East Jaintia Hills District, Meghalaya in favour of Green Valliey Industries Limited.

Place: Shillong, Meghalaya
Date: 05-06-2025

For Green Valliey Industries Ltd.

Green Valliey Industries Ltd.


Authorised Signatory
(Pawan Kumar Joshi)
Authorized Signatory



Guwahati Office: 4th Floor, LB Plaza, G.S. Road, Bhangagarh, Guwahati-781 005, T +91 361 2465481 / 82 / 83 / 84
Regd. Office & Plant: Vill. Nongsning, P.O. Chiehruphi, PS. Khliehriat, Dist. Jaintia Hills, Meghalaya-793 200
Group Corporate Office: 602 'LORDS' 7/1, Lord Sinha Road, Kolkata-700 071, T +91 33 22827367 / 7368 F +91 33 22828307
E : info@greenvalliey.com

A GNG GROUP COMPANY

Green Valliey Industries Limited

CIN NO.: U26942ML2007PLC008273

1172
Annexure-287

Condition No. - 32

UNDERTAKING


This is to certify that I / We **Shri Pawan Kumar Joshi** working as Vice President on behalf of M/s. Green Valliey Industries Limited, Village Nongsning Elaka: Sutnga, PO – Lumshnong, PS – Khliehriat, East Jaintia Hills District, Meghalaya have applied for diversion of **11.09 ha** of forest area for the purpose of **Limestone Mining** at Madan Pyrda Block-2 Limestone Mining Project, Located at Village: Chiehruphi, East Jaintia Hills District of Meghalaya. I /We, hereby undertake that the forest land will not be used for any purpose other than that specified in the project proposal.

NOTE :- This undertaking is provided as per the condition No – 32, stipulated in the In – principle approval of the Stage – I Forest Clearance accorded by the MoEF & CC, Forest Conservation Division, New Delhi, vide letter no F. No. 3 – MG C 017/2022 – SHI dated 30th September, 2024, for diversion of 11.09 Ha. (10.71 ha mining area + 0.38 approach road) deemed private forest land for Limestone Mining Project (Block -2) at Madan Pyrda, Chiehruphi Village in East Jaintia Hills District, Meghalaya in favour of Green Valliey Industries Limited.

Place: Shillong, Meghalaya
Date: 05-06-2025

For Green Valliey Industries Ltd.

Green Valliey Industries Ltd.


Authorized Signatory
(Pawan Kumar Joshi)
Authorized Signatory



Guwahati Office: 4th Floor, LB Plaza, G.S. Road, Bhangagarh, Guwahati-781 005, T +91 361 2465481 / 82 / 83 / 84
Regd. Office & Plant: Vill. Nongsning, P.O. Chiehruphi, PS. Khliehriat, Dist. Jaintia Hills, Meghalaya-793 200
Group Corporate Office: 602 'LORDS' 7/1, Lord Sinha Road, Kolkata-700 071, T +91 33 22827367 / 7368 F +91 33 22828307
E : info@greenvalliey.com

A GNG GROUP COMPANY

Green Valliey Industries Limited

CIN NO.: U26942ML2007PLC008273

Condition No. - 33


UNDERTAKING

This is to certify that I / We **Shri Pawan Kumar Joshi** working as Vice President on behalf of M/s. Green Valliey Industries Limited, Village Nongsning Elaka: Sutnga, PO – Lumshnong, PS – Khliehriat, East Jaintia Hills District, Meghalaya have applied for diversion of **11.09 ha** of forest area for the purpose of **Limestone Mining** at Madan Pyrda Block-2 Limestone Mining Project, Located at Village: Chiehruphi, East Jaintia Hills District of Meghalaya. I /We, hereby undertake that the forest land proposed to be diverted will under no circumstances be transferred to any other agency, department or person without prior approval of the Central Government.

NOTE :- This undertaking is provided as per the condition No – 33, stipulated in the In – principle approval of the Stage – I Forest Clearance accorded by the MoEF & CC, Forest Conservation Division, New Delhi, vide letter no F. No. 3 – MG C 017/2022 – SHI dated 30th September, 2024, for diversion of 11.09 Ha. (10.71 ha mining area + 0.38 approach road) deemed private forest land for Limestone Mining Project (Block -2) at Madan Pyrda, Chiehruphi Village in East Jaintia Hills District, Meghalaya in favour of Green Valliey Industries Limited.

Place: Shillong, Meghalaya
Date: 05-06-2025

For Green Valliey Industries Ltd.

Green Valliey Industries Ltd.

Authorised Signatory
(Pawan Kumar Joshi)
Authorized Signatory



Guwahati Office: 4th Floor, LB Plaza, G.S. Road, Bhangagarh, Guwahati-781 005, T +91 361 2465481 / 82 / 83 / 84
Regd. Office & Plant: Vill. Nongsning, P.O. Chiehruphi, PS. Khliehriat, Dist. Jaintia Hills, Meghalaya-793 200
Group Corporate Office: 602 'LORDS' 7/1, Lord Sinha Road, Kolkata-700 071, T +91 33 22827367 / 7368 F +91 33 22828307
E : info@greenvalliey.com

A GNG GROUP COMPANY

Green Valliey Industries Limited

CIN NO.: U26942ML2007PLC008273

Condition No. - 34

UNDERTAKING

This is to certify that I / We **Shri Pawan Kumar Joshi** working as Vice President on behalf of M/s. Green Valliey Industries Limited, Village Nongsning Elaka: Sutnga, PO – Lumshnong, PS – Khliehriat, East Jaintia Hills District, Meghalaya have applied for diversion of **11.09 ha** of forest area for the purpose of **Limestone Mining** at Madan Pyrda Block-2 Limestone Mining Project, Located at Village: Chiehruphi, East Jaintia Hills District of Meghalaya. I /We, hereby undertake that no damage to the flora, fauna or the environment of the adjoining area will be caused; Adequate measures to ensure no damage to the adjoining areas should be taken by us at the project cost.

NOTE :- This undertaking is provided as per the condition No – 34, stipulated in the In – principle approval of the Stage – I Forest Clearance accorded by the MoEF & CC, Forest Conservation Division, New Delhi, vide letter no F. No. 3 – MG C 017/2022 – SHI dated 30th September, 2024, for diversion of 11.09 Ha. (10.71 ha mining area + 0.38 approach road) deemed private forest land for Limestone Mining Project (Block -2) at Madan Pyrda, Chiehruphi Village in East Jaintia Hills District, Meghalaya in favour of Green Valliey Industries Limited.

Place: Shillong, Meghalaya
Date: 05-06-2025

For Green Valliey Industries Ltd.

Green Valliey Industries Ltd.

(Signature)
Authorized Signatory
(Pawan Kumar Joshi)
Authorized Signatory



Guwahati Office: 4th Floor, LB Plaza, G.S. Road, Bhangagarh, Guwahati-781 005, T +91 361 2465481 / 82 / 83 / 84
Regd. Office & Plant: Vill. Nongsning, P.O. Chiehruphi, PS. Khliehriat, Dist. Jaintia Hills, Meghalaya-793 200
Group Corporate Office: 602 'LORDS' 7/1, Lord Sinha Road, Kolkata-700 071, T +91 33 22827367 / 7368 F +91 33 22828307
E : info@greenvalliey.com

A GNG GROUP COMPANY

Green Valliey Industries Limited

CIN NO.: U26942ML2007PLC008273

Condition No. - 36


UNDERTAKING

This is to certify that I / We **Shri Pawan Kumar Joshi** working as Vice President on behalf of M/s. Green Valliey Industries Limited, Village Nongsning Elaka: Sutnga, PO – Lumshnong, PS – Khliehriat, East Jaintia Hills District, Meghalaya have applied for diversion of **11.09 ha** of forest area for the purpose of **Limestone Mining** at Madan Pyrda Block-2 Limestone Mining Project, Located at Village: Chiehruphi, East Jaintia Hills District of Meghalaya. I /We, hereby undertake that we will submit the annual self-compliance report in respect of the above stated conditions to the State Government, concerned Regional Office and to this Ministry by the end of March every year regularly.

NOTE :- This undertaking is provided as per the condition No – 36, stipulated in the In – principle approval of the Stage – I Forest Clearance accorded by the MoEF & CC, Forest Conservation Division, New Delhi, vide letter no F. No. 3 – MG C 017/2022 – SHI dated 30th September, 2024, for diversion of 11.09 Ha. (10.71 ha mining area + 0.38 approach road) deemed private forest land for Limestone Mining Project (Block -2) at Madan Pyrda, Chiehruphi Village in East Jaintia Hills District, Meghalaya in favour of Green Valliey Industries Limited.

Place: Shillong, Meghalaya
Date: 05-06-2025

For Green Valliey Industries Ltd.

Green Valliey Industries Ltd.

Authorised Signatory
(Pawan Kumar Joshi)
Authorized Signatory



Guwahati Office: 4th Floor, LB Plaza, G.S. Road, Bhangagarh, Guwahati-781 005, T +91 361 2465481 / 82 / 83 / 84
Regd. Office & Plant: Vill. Nongsning, P.O. Chiehruphi, PS. Khliehriat, Dist. Jaintia Hills, Meghalaya-793 200
Group Corporate Office: 602 'LORDS' 7/1, Lord Sinha Road, Kolkata-700 071, T +91 33 22827367 / 7368 F +91 33 22828307
E : info@greenvalliey.com

A GNG GROUP COMPANY

Green Valliey Industries Limited

CIN NO.: U26942ML2007PLC008273

Condition No. - 37

UNDERTAKING

This is to certify that I / We **Shri Pawan Kumar Joshi** working as Vice President on behalf of M/s. Green Valliey Industries Limited, Village Nongsning Elaka: Sutnga, PO – Lumshnong, PS – Khliehriat, East Jaintia Hills District, Meghalaya have applied for diversion of **11.09 ha** of forest area for the purpose of **Limestone Mining** at Madan Pyrda Block-2 Limestone Mining Project, Located at Village: Chiehruphi, East Jaintia Hills District of Meghalaya. I /We, hereby undertake that any other condition that the Ministry of Environment, Forests & Climate Change may stipulate from time to time in the interest of conservation, protection and development of forests & wildlife will be carried out by us.

NOTE :- This undertaking is provided as per the condition No – 37, stipulated in the In – principle approval of the Stage – I Forest Clearance accorded by the MoEF & CC, Forest Conservation Division, New Delhi, vide letter no F. No. 3 – MG C 017/2022 – SHI dated 30th September, 2024, for diversion of 11.09 Ha. (10.71 ha mining area + 0.38 approach road) deemed private forest land for Limestone Mining Project (Block -2) at Madan Pyrda, Chiehruphi Village in East Jaintia Hills District, Meghalaya in favour of Green Valliey Industries Limited.

Place: Shillong, Meghalaya
Date: 05-06-2025

For Green Valliey Industries Ltd.

Green Valliey Industries Ltd.

Authorized Signatory

(Pawan Kumar Joshi)

Authorized Signatory



Guwahati Office: 4th Floor, LB Plaza, G.S. Road, Bhangagarh, Guwahati-781 005, T +91 361 2465481 / 82 / 83 / 84
Regd. Office & Plant: Vill. Nongsning, P.O. Chiehruphi, PS. Khliehriat, Dist. Jaintia Hills, Meghalaya-793 200
Group Corporate Office: 602 'LORDS' 7/1, Lord Sinha Road, Kolkata-700 071, T +91 33 22827367 / 7368 F +91 33 22828307
E : info@greenvalliey.com

A GNG GROUP COMPANY

Green Valliey Industries Limited

CIN NO.: U26942ML2007PLC008273

Condition No. - 38

UNDERTAKING


This is to certify that I / We **Shri Pawan Kumar Joshi** working as Vice President on behalf of M/s. Green Valliey Industries Limited, Village Nongsning Elaka: Sutnga, PO - Lumshnong, PS - Khliehriat, East Jaintia Hills District, Meghalaya have applied for diversion of **11.09 ha** of forest area for the purpose of **Limestone Mining** at Madan Pyrda Block-2 Limestone Mining Project, Located at Village: Chiehruphi, East Jaintia Hills District of Meghalaya. I /We, hereby undertake that we comply with all the provisions of the all Acts, Rules, Regulations, Guidelines, Hon'ble Court Order (s) and NGT Order (s) pertaining to this project, if any, for the time being in force, as applicable to the project.

NOTE :- This undertaking is provided as per the condition No - 38, stipulated in the In - principle approval of the Stage - I Forest Clearance accorded by the MoEF & CC, Forest Conservation Division, New Delhi, vide letter no F. No. 3 - MG C 017/2022 - SHI dated 30th September, 2024, for diversion of 11.09 Ha. (10.71 ha mining area + 0.38 approach road) deemed private forest land for Limestone Mining Project (Block -2) at Madan Pyrda, Chiehruphi Village in East Jaintia Hills District, Meghalaya in favour of Green Valliey Industries Limited.

Place: Shillong, Meghalaya
Date: 05-06-2025

For Green Valliey Industries Ltd.

Green Valliey Industries Ltd.


Authorized Signatory
(Pawan Kumar Joshi)
Authorized Signatory



Guwahati Office: 4th Floor, LB Plaza, G.S. Road, Bhangagarh, Guwahati-781 005, T +91 361 2465481 / 82 / 83 / 84
Regd. Office & Plant: Vill. Nongsning, P.O. Chiehruphi, PS. Khliehriat, Dist. Jaintia Hills, Meghalaya-793 200
Group Corporate Office: 602 'LORDS' 7/1, Lord Sinha Road, Kolkata-700 071, T +91 33 22827367 / 7368 F +91 33 22828307
E : info@greenvalliey.com

A GNG GROUP COMPANY

Green Valliey Industries Limited

CIN NO.: U26942ML2007PLC008273

Condition No. -39

UNDERTAKING

This is to certify that I / We **Shri Pawan Kumar Joshi** working as Vice President on behalf of M/s. Green Valliey Industries Limited, Village Nongsning Elaka: Sutnga, PO – Lumshnong, PS – Khliehriat, East Jaintia Hills District, Meghalaya have applied for diversion of **11.09 ha** of forest area for the purpose of **Limestone Mining** at Madan Pyrda Block-2 Limestone Mining Project, Located at Village: Chiehruphi, East Jaintia Hills District of Meghalaya. I / We, hereby undertake that we are aware of the fact that violation of any of the conditions mentioned in the '*In Principal*' approval will amount to violation of Van (Sanrakshan Evam Samvardhan) Adhinyam, 1980 and action would be taken against us as prescribed in para 1.16 of Chapter 1 of consolidated guidelines and clarifications issued under Van (Sanrakshan Evam Samvardhan) Adhinyam, 1980 and Van (Sanrakshan Evam Samvardhan) Rules, 2023 issued in 2019 29.12.2023.

NOTE :- This undertaking is provided as per the condition No – 39, stipulated in the In-principle approval of the Stage – I Forest Clearance accorded by the MoEF & CC, Forest Conservation Division, New Delhi, vide letter no F. No. 3 – MG C 017/2022 – SHI dated 30th September, 2024, for diversion of 11.09 Ha. (10.71 ha mining area + 0.38 approach road) deemed private forest land for Limestone Mining Project (Block -2) at Madan Pyrda, Chiehruphi Village in East Jaintia Hills District, Meghalaya in favour of Green Valliey Industries Limited.

Place: Shillong, Meghalaya
Date: 05-06-2025

For Green Valliey Industries Ltd.

Green Valliey Industries Ltd.

Authorized Signatory
(Pawan Kumar Joshi)
Authorized Signatory



Guwahati Office: 4th Floor, LB Plaza, G.S. Road, Bhangagarh, Guwahati-781 005, T +91 361 2465481 / 82 / 83 / 84
Regd. Office & Plant: Vill. Nongsning, P.O. Chiehruphi, PS. Khliehriat, Dist. Jaintia Hills, Meghalaya-793 200
Group Corporate Office: 602 'LORDS' 7/1, Lord Sinha Road, Kolkata-700 071, T +91 33 22827367 / 7368 F +91 33 22828307
E : info@greenvalliey.com

A GNG GROUP COMPANY