

13/05

(22)

Scanned  
Chrome - Block - I

No. 7709 /OMC/F&amp;E/2019

9<sup>th</sup> May, 201910<sup>th</sup>

To

**The Divisional Forest Officer,  
Cuttack Forest Division,  
Cuttack**

**Sub:** Proposal for according permission for use of 7.540 ha. Of forest land within total PL area of 242.265ha in PL Block No. I(Chromite) Ore located in village Kalarangiatta, Ransol, Mahulkhal and Forest Block No. 27 under Sukinda Tahasil of Jajpur District (Within Jurisdiction of Cuttack Forest Division), Odisha for undertaking exploratory drilling of 122 nos. of boreholes (122 boreholes @ 0.02 ha each totaling 2.44 ha and 5.100 ha. for construction of road) by M/s Odisha Mining Corporation Ltd.

**Ref:** (i) Letter No. 8-51/2018-FC dt. 17.09.2018 by MoEF & CC, Govt. of India.  
(ii) Letter No. 10F (Con) 79/2018-21182/F&E dt.01.10.2018 by the Special Secretary to Govt., F&E Dept., Govt. of Odisha.

Sir,

MoEF & CC, Govt. of India vide letter under reference (i) has stipulated twenty six conditions in the in-principle (Stage-I) approval order pertaining to Chome Block-I Prospecting Proposal of OMC for undertaking exploratory drill holes. State Forest Department vide letter under reference (ii) has also instructed to comply one conditions stipulated in the Stage-I Forest Clearance. The point wise compliance to the conditions stipulated in the Stage-I Forest Clearance order is given as under:

Sl. No.	Observation raised	Compliance
i.	The user agency shall complete the exploration work within 2 years.	The exploration work will be completed within a period of 2 years from the date of grant of permission by the DFO, Cuttack Forest Division. An undertaking to this effect is given at <b>Sl. No. 1 of Annexure-UT/1</b>
ii.	State government shall calculate compensatory levies and NPV for the prospecting proposal as per MoEF& CC guidelines no. 5-3/2007-FC dated 09.05.2018. The amount shall be deposited in Adhoc CAMPA account prior to Stage-II approval.	An amount of Rs 4720040/-has been raised towards NPV by DFO, Cuttack. The same has been deposited through online portal by OMC vide UTR No. ANDBH 18324206119 dt 20.11.2018. The demand raised by DFO, Cuttack alongwith the documents in support of payment are enclosed as <b>Annexure-I Series</b> .  OMC has transferred Rs. 2507900/- in the account of Ad-hoc CAMPA, Odisha vide UTR No. ANDBH 19099482093 dt.09.04.2019 for raising Compensatory Afforestation as per the demand raised by DFO, Cuttack through online portal. The scheme includes provision for anticipated cost increase for works scheduled for subsequent years.
iii.	Permission granted for prospecting under the provisions of FCA 1980, shall not	Undertaking by OMC to this effect is enclosed at <b>Sl. No.2 of Annexure-UT/1</b> .

**The Odisha Mining Corporation Ltd.**

(A Gold Category State PSU)

Registered Office : OMC House, Bhubaneswar - 751001, India

Tel : 0674-2377400/2377401, Fax : 0674-2396889, 2391629, www.omcltd.in

**CIN : U13100OR1956SGC000313**

0/c

	confer any right of user agency to get permission for extraction of mineral and diversion of Forest land under section 2(ii) of FCA 1980.	
iv.	Existing path and roads only will be used by the user agency for the purpose of prospecting activities. In addition to existing paths and forest road, user agency is allowed to use 5.10 ha of forest land for construction of temporary path. The temporary path construction shall not involve any tree cutting and same shall be restored to original land use after the work of exploration is accomplished.	OMC has furnished an undertaking at <b>Sl. No.3 of Annexure-UT/1</b> that existing path and roads only will be used by the user agency for the purpose of prospecting activities in addition to 5.100 ha of forest land to be used for this purpose in the ML area. OMC has also furnished an undertaking at <b>Sl. No.3 of Annexure-UT/1</b> that the construction of temporary path shall not involve any tree cutting and same shall be restored to original land use after the work of exploration is accomplished.
v.	User agency shall provide 5.100 ha of Non-Forest land for CA. The same shall be mutated and transferred in favour of forest department prior to stage II approval. State forest department shall certify that the land is suitable for plantation and free from encroachment. CA scheme shall be prepared and submitted accordingly along with the shape files.	5.100 ha of non-forest Govt. land has been allotted by Collector, Kalahandi in village Tala Ambapadar under Thuamul Ramur Tahasil of Kalahandi District. DFO, Kalahandi (S) has prepared the CA scheme over 5.100 ha which has been technically approved by APCCF (N) with a financial outlay of Rs.2507900/-. DFO, Kalahandi(S) has also certified that the allotted non-forest Govt. land over 5.100 is suitable for bald hill plantation @ 1600 plants/ha. Tahasildar, Thuamul Rampur has also submitted the non-encumbrance and non-encroachment certificate for the allotted non-forest Govt. land. The approved CA scheme is enclosed herewith as <b>Annexure-II Series</b> along with the shape file of allotted non-forest Govt. land in the form of a CD. The non-forest land allotted for Compensatory Afforestation has been mutated in favour of State Forest Department. Documents in support of mutation is enclosed in <b>Annexure-III Series</b> .
vi.	The amount of CA scheme shall be deposited online in the Adhoc CAMPA account. Thus, the User Agency shall transfer the cost of raising and maintaining the compensatory afforestation at the current wage rate in consultation with State Forest Department in the account of Ad-hoc CAMPA of the concerned State through online portal. The scheme may include appropriate provision for anticipated cost increase for works scheduled for subsequent years;	OMC has transferred Rs. 2507900/- in the account of Ad-hoc CAMPA, Odisha vide UTR No. ANDBH 19099482093 dt.09.04.2019 for raising Compensatory Afforestation as per the demand raised by DFO, Cuttack through online portal. The scheme includes provision for anticipated cost increase for works scheduled for subsequent years.

vii.	User agency shall seek permission of DFO, Cuttack Forest Division before entering into the forest area.	OMC has furnished an undertaking at <b>Sl.No.4 of Annexure-UT/1</b> to seek permission of DFO, Cuttack Forest Division before entering into the forest area.
viii.	Each bore-hole shall be dug with prior permission of the DFO, Cuttack Forest Division.	OMC has furnished an undertaking at <b>Sl.No.5 of Annexure-UT/1</b> that each bore-hole will be dug with prior permission of the DFO, Cuttack Forest Division.
ix.	Proper plugging of boreholes shall be made after exploration activities are complete.	OMC has furnished an undertaking at <b>Sl.No.6 of Annexure-UT/1</b> that proper plugging of boreholes will be made after exploration activities are complete.
x.	No tree felling shall be undertaken for exploration activities. Project activities shall be restricted to clearing of bushes and lopping of tree branches if any for the purpose of site preparation.	OMC has furnished an undertaking at <b>Sl.No.7 of Annexure-UT/1</b> that No tree felling shall be undertaken for exploration activities. Project activities shall be restricted to clearing of bushes and lopping of tree branches if any for the purpose of site preparation.
xi.	Existing path and roads only will be used by the user agency for the purpose of prospecting activities in addition to 5.100 ha of forest land to be used for this purpose in the ML area.	OMC has furnished an undertaking at <b>Sl. No.3 of Annexure-UT/1</b> that existing path and roads only will be used by the user agency for the purpose of prospecting activities in addition to 5.100 ha of forest land to be used for this purpose in the ML area.
xii.	Drilling of boreholes will be limited to 122 no. with diameter of 4" within forest land.	OMC has furnished an undertaking at <b>Sl. No.8 of Annexure-UT/1</b> that drilling of boreholes will be limited to 122 no. with diameter of 4" within forest land.
xiii.	No labour camp shall be established on the forest land.	OMC has furnished an undertaking at <b>Sl. No.9 of Annexure-UT/1</b> that no labour camp shall be established on the forest land.
xiv.	No work shall be allowed after sunset.	OMC has furnished an undertaking at <b>Sl. No.10 of Annexure-UT/1</b> that no work will be allowed after sunset.
xv.	No other construction activities shall be done by the user agency on forest land.	OMC has furnished an undertaking at <b>Sl. No.11 of Annexure-UT/1</b> that no other construction activities will be done by the user agency on forest land.
xvi.	User agency shall report the progress of drilling work to the DFO, Cuttack and also furnish detailed report thereof on completion of the project.	OMC has furnished an undertaking at <b>Sl. No.12 of Annexure-UT/1</b> to report the progress of drilling work to the DFO, Cuttack and also furnish detailed report thereof on completion of the project.
xvii.	Adequate measures shall be taken by the user agency to ensure that prospecting activities do not harm the wildlife in the area. Any damage done in this context, shall be compensated by the user agency as per assessment by the DFO, Cuttack.	OMC has furnished an undertaking at <b>Sl. No.13 of Annexure-UT/1</b> to ensure that prospecting activities do not harm the wildlife in the area.
xviii.	The user agency shall be responsible for any loss to the flora and fauna in the surrounding. Any damage done in this regard shall be compensated by the user agency from the project cost as per	OMC has furnished an undertaking at <b>Sl. No.14 of Annexure-UT/1</b> that no damage will be caused to flora and fauna in the surrounding during prospecting operation.

	assessment of the DFO, Cuttack.	
xix.	Instant permission of Govt. of India for prospecting in forest area, if accorded, would not confer any rights on the user agency to obtain diversion of forest land for mining of chromite from this area in future.	Undertaking by OMC to this effect is enclosed at <b>Sl. No.15 of Annexure-UT/1.</b>
xx.	In case, rights over forest land proposed to be used for prospecting purpose, has already been settled in favour of eligible claimants as per provisions of the Forest Rights Act, 2006, the claimants shall either be compensated appropriately or location of boreholes be suitably re-located.	Certificate by Collector under FRA, 2006 is exempted for undertaking exploration activities as per guideline F.No.11-96/2009-FC dt. 04.07.2014 of MoEF & CC ( <b>Annexure-IV</b> ). However OMC undertakes to compensate appropriately in favour of the claimants if having any right over the proposed forest land to be utilized for prospecting. The undertaking is enclosed at <b>Sl. No.16 of Annexure-UT/1.</b>
xxi.	DFO, Cuttack Forest Division may impose any other condition for protection and conservation of the flora and fauna in the forest area.	OMC has furnished an undertaking at <b>Sl.No.17 of Annexure-UT/1</b> to abide by the terms and conditions stipulated by DFO, Cuttack.
xxii.	Prospecting activities within the PL area shall be subject to having valid lease.	Prospecting license has been granted by State Govt. vide order no. 2604/SM dt 31.03.2017. The PL has been executed on 20.04.2017 and is valid upto dt19.04.2020. The copy of the permission letter is enclosed as <b>Annexure-V.</b>
xxiii.	In case of violations of conditions by the user agency, the permission for prospecting of minerals shall be suspended by the DFO and enquired by the Nodal Officer (FCA) of the State Government and report submitted to the Regional office for appropriate action.	An undertaking not to violate any condition is enclosed at <b>Sl. No.18 of Annexure-UT/1.</b>
xxiv.	The samples collected during the prospecting shall be used purely for investigation purpose and shall in no case be used for trade or commerce purpose.	The samples collected during the prospecting shall be used purely for investigation purpose and shall in no case be used for trade or commerce purpose. An undertaking to this effect is enclosed at <b>Sl. No. 19 of Annexure-UT/1.</b>
xxv.	The State Government and the user agency shall comply with any other condition that the concern Regional Office of this Ministry may stipulate, from time to time, in the interest of conservation, protection and development of forests & wildlife;	If any other conditions will be imposed by State Govt. and Eastern Regional Office, MoEF & CC, Bhubaneswar, OMC will comply the same. An undertaking by OMC to this effect is enclosed at <b>Sl. No. 20 of Annexure-UT/1.</b>
xxvi.	The State Government and user agency shall comply the provisions of the all Act, Rules, Regulations, Guidelines, NGT order & Hon'ble Court Order (s) pertaining to this project, if any, for the time being in force, as applicable to the project.	OMC has furnished an undertaking at <b>Sl. No. 21 of Annexure-UT/1</b> to comply the provisions of the all Act, Rules, Regulations, Guidelines, NGT order & Hon'ble Court Order (s) pertaining to this project, if any, for the time being in force, as applicable to the project.

Besides the conditions stipulated by MoEF & CC above, the compliance to the additional condition stipulated by Govt. of Odisha, Forest & Environment Department vide letter no. 10F (Con) 79/2018-21182/F&E dt.01.10.2018 is furnished as under:

Sl. No.	Observations	Compliance
(i)	District profile of Jajpur District shall be furnished.	The District profile of Jajpur District shall be submitted by DFO, Cuttack.

It is requested to kindly recommend the above compliance against the stipulation of Stage-I conditions to higher quarter for grant of Stage-II forest clearance over 7.54 ha of forest area pertaining to PL Block-I (Chrome) proposal of OMC for prospecting of minerals.

Yours faithfully,

*[Signature]*  
10/05/19

Executive Director (F&E)

Encl: As above

Memo No. **7710**/OMC/F&E/2019 dt.09.05.2019

Copy forwarded to the Regional Manager, J.K. Road/Camp Officer, Chirigunia Prospecting Camp for kind information. He is requested to pursue the matter with DFO, Cuttack and get the compliance forwarded through RCCF, Angul for necessary further action.

*[Signature]*  
10/05/19

Executive Director (F&E)



Annexure-UT/1

### UNDERTAKINGS

(As per conditions stipulated in the grant order issued by MoEF & CC, Govt. of India vide letter No. 8-51/2018-FC dt. 17.09.2018)

I Dr.(Mrs) Tilottama Basa, Additional General Manager (Geo), Authorised signatory, M/s Odisha Mining Corporation Limited do hereby undertake the following for furtherance of the proposal for grant of permission for undertaking exploratory bore holes over 7,540 ha of forest land in PL Block-I (Chromite) against the conditions stipulated in the stage-I (In-principle) Forest Clearance granted by MoEF & CC, Govt. of India vide letter No. 8-51/2018-FC, dt 17.09.2018.

Sl. No.	Condition No.	Undertakings
1	i	To complete the exploration work within a period of two years from the date of grant of permission by the DFO, Cuttack Forest Division.
2	iii	OMC will not claim any right to get permission for extraction of mineral and diversion of Forest land under section 2 (ii) of FCA 1980.
3	iv, xi	That the existing path and roads only will be used by OMC for the purpose of prospecting activities in addition to 5.100 ha of forest land to be used for this purpose in the ML area.  That the construction of temporary path shall not involve any tree cutting and same shall be restored to original land use after the work of exploration is accomplished.
4	vii	To seek permission of DFO, Cuttack Forest Division before entering into the forest area.
5	viii	To dig each bore-hole with prior permission of the DFO, Cuttack Forest Division.
6	ix	To plug each bore hole after exploration activities are completed.
7	x	No tree felling shall be undertaken by OMC and the project activities shall be restricted to clearing of bushes and lopping of tree branches if any for the purpose of site preparation.
8	xii	To drill maximum number of 122 nos. of bore holes of 4" diameter each within forest land.
9	xiii	No labour camp shall be established on the forest land.
10	xiv	No work shall be undertaken after sunset.
11	xv	No other construction activities shall be done by OMC on forest land.
12	xvi	OMC shall report the progress of drilling work to the DFO, Cuttack and also furnish detailed report thereof on completion of the project.
13	xvii	Adequate measures shall be taken by OMC to ensure that prospecting activities do not harm the wildlife in the area and any damage done in this context, shall be compensated by OMC as per assessment by the DFO, Cuttack.
14	xviii	OMC shall be responsible for any loss to the flora and fauna in the surrounding and any damage done in this regard shall be compensated by OMC from the project cost as per assessment of the DFO, Cuttack.
15	xix	OMC shall not claim any rights on diversion of forest land for mining of chromite from this area in future.
16	xx	OMC shall either compensate appropriately or location of boreholes be suitably re-located in case, rights over forest land proposed to be used for prospecting purpose, has already been settled in favour of eligible claimants as per provisions of the Forest Rights Act, 2006.

**The Odisha Mining Corporation Ltd.**  
(A Gold Category State PSU)

Registered Office : OMC House, Bhubaneswar - 751001, India  
Tel : 0674-2377400/2377401, Fax : 0674-2396889, 2391629, www.omcltd.in

**CIN : U13100OR1956SGC000313**

Sl. No.	Condition No.	Undertakings
17	xxi	OMC shall abide by any other condition DFO, Cuttack Forest Division may impose for protection and conservation of the flora and fauna in the forest area.
18	xxiii	No violation shall be committed by OMC while executing the prospecting operation otherwise the permission for prospecting of minerals shall be suspended by the DFO and enquired by the Nodal Officer (FCA) of the State Government and report submitted to the Regional office for appropriate action.
19	xxiv	OMC shall utilise the samples collected during the prospecting purely for investigation purpose and shall in no case be used for trade or commerce purpose.
20	xxv	OMC shall comply with any other condition that the concern Regional Office of this Ministry may stipulate, from time to time, in the interest of conservation, protection and development of forests & wildlife.
21	xxvi	OMC shall comply the provisions of the all Act, Rules, Regulations, Guidelines, NGT order & Hon'ble Court Order (s) pertaining to this project, if any, for the time being in force, as applicable to the project.

*MBasa*

Dr. (Mrs.) Tilottama Basa  
 Authorised signatory  
 Odisha Mining Corporation Limited  
 Addl. General Manager (GEO)  
 Odisha Mining Corporation Ltd.  
 Bhubaneswar - 751001



OFFICE OF THE DIVISIONAL FOREST OFFICER, CUTTACK FOREST DIVISION  
AT: GHATAKULA, NUAPADA, CUTTACK 753010  
Tel: 0671-2340443 FAX: 0671-2347611 Email: dfo.cuttackforestdivision@yahoo.com

No. DE 59/5F (Mise & Mining) 529/2018  
Dated, Cuttack the 31 th October 2018

To

The Executive Director,  
Odisha Mining Corporation Ltd.,  
Bhubaneswar-751001.

Sub:

Proposal for diversion of 7.540 ha of forest land pertaining to Pl. Block No-1 in village Kalarangitana, Ransol, Mahulandal & Forest Block No-27 under Sakinda Tehsil of Jajpur District for undertaking exploratory drilling (122 nos of boreholes of 2" dia (122 nos of boreholes @ 0.02 ha each & 5100 ha for construction of road) by M/s Odisha Mining Corporation Ltd for prospecting of minerals.

Ref: -

Memo No.21184 dt. 01.10.2018 of Spl. Secretary to Govt. Govt. of Odisha, F & F Deptt.

Sir,

On the above mentioned subject, it is requested to refer to the memo under reference, copy endorsed to the Managing Director, Odisha Mining Corporation Ltd. The Memo cited above of even date wherein the Spl. Secretary to Govt. F & E Department has communicated the Stage-I approval granted by Eastern Regional Office, MoEF & CC, Govt. of India vide their Letter No. F. No.8-51/2018-EC dt. 17.09.2018. The MoEF & CC, Govt. of India have imposed 27 nos. of conditions to be complied by the User Agency. As per condition No. ii of Stage-I approval, the User Agency has to pay the Net Present Value (NPV) of the forest land as per the prevailing rate.

The Net Present Value (NPV) amount due for payment at the prevailing rate is as follows:

Forest area in Ha.	Density	Ec. Class.	Rate per Ha. in Rs.	Amount to be paid in Rs.
7.540	Less than 5.4	III	6,26,000/-	47,20,040/-

It is therefore requested to deposit Rs.47,20,040/- (Rupees Forty Seven Lakh Twenty thousand Forty) only through e-payment module of forest clearance website of MoEF & CC within a month of receipt of this letter failing which a simple interest of 9% per annum will be charged for each year.

It is further requested to submit the proof of deposit of the above amount for record and reference.

DCFO (F&E)  
[Signature]

MFCO/MCO  
[Signature]  
4/11/18

[Signature]  
23/11/2018 [Signature]




CTR No- ANDBH18324206119. 20-11-2018

AGENCY COPY	
NEFT / RTGS CHALLAN for Ad-HOC CAMPA	
Date : 15-11-2018	
Agency Name.	ODISHA MINING CORPORATION LTD
Application No.	7340000558
MoEF/SG File No.	8-51/2018-FC
Location.	ORRISA
Address.	OMC House Khordha
Amount(in Rs)	4720040/-
Amount in Words :Forty-Seven Lakh Twenty Thousand and Forty Rupees Only	
NEFT/RTGS to be made as per following details;	
Beneficiary Name:	ORRISA CAMPA
IFSC Code:	CORP0000371
Pay to Account No.	150827340000558 Valid only for this challan amount.
Bank Name & Address:	Corporation Bank Lodhi Complex Branch, Block 11,CGO Complex, Phase I, Lodhi Road, New Delhi -110003
<ul style="list-style-type: none"> <li>This Challan is strictly to be used for making payment to CAMPA by NEFT/RTGS only</li> <li>This challan is valid only for seven days.</li> </ul>	

BANK COPY	
NEFT / RTGS CHALLAN for Ad-HOC CAMPA	
Date : 15-11-2018	
Agency Name.	ODISHA MINING CORPORATION LTD
Application No.	7340000558
MoEF/SG File No.	8-51/2018-FC
Location.	ORRISA
Address:	OMC House Khordha
Amount(in Rs)	4720040/-
Amount in Words :Forty-Seven Lakh Twenty Thousand and Forty Rupees Only	
NEFT/RTGS to be made as per following details;	
Beneficiary Name:	ORRISA CAMPA
IFSC Code:	CORP0000371
Pay to Account No.	150827340000558 Valid only for this challan amount.
Bank Name & Address:	Corporation Bank Lodhi Complex Branch, Block 11,CGO Complex, Phase I, Lodhi Road, New Delhi -110003
<ul style="list-style-type: none"> <li>This Challan is strictly to be used for making payment to CAMPA by NEFT/RTGS only</li> <li>This challan is valid only for seven days.</li> </ul>	

After making successful payment, User Agencies may send a line of confirmation through  
Email: helpdeskampa@corpbank.co.in

*K. Shrivastava*  
Sr. Manager (Finance)  
The Odisha Mining Corporation Ltd.  
Bhubaneswar



Scanned  
F&E  
64/02  
OMC  
14

1311 1259  
ANNEXURE: - II  
Sereg



OFFICE OF THE PRINCIPAL CHIEF CONSERVATOR OF FORESTS, ODISHA  
ARANYA BHAWAN, BHUBANESWAR-23.

Memo No. \_\_\_\_\_/9F (MG)- 374/ 2017  
Dated, BBSR, the \_\_\_\_\_ January, 2019

To

The Divisional Forest Officer,  
Cuttack Forest Division,  
Cuttack.

Sub:

Proposal for according permission for use of 7.540 ha of forest land within total PL granted area of 242.265 ha in PL Block No. I (Chromite) located in village Kalarangiatta, Ransol, Mahulkhal & Forest Block No. 27 under Sukinda Tahasil of Jajpur District (Within Jurisdiction of Cuttack Forest Division), Odisha for undertaking exploratory drilling of 122 no. of boreholes (122 boreholes @ 0.02 ha each totaling 2.44 ha and 5.100 ha for construction of road) by M/s Odisha Mining Corporation Ltd.  
(Approval order of CA Scheme)

Ref: Memo No.5467 dated 28.12.2018 of DFO, Kalahadi (S) Division to your address.

In inviting a references to the above cited memo on the captioned subject the financial out lay for Revised CA Scheme over 5.10 ha of non-forest land identified in Tala-Ambapadar village of Thuamul-Rampur Tahasil of Thuamul-Rampur (North) Range in Kalahandi (South) Division in lieu of permission for use of 7.540 ha of forest land within total PL granted area of 242.265 ha in PL Block No. I (Chromite) located in village Kalarangiatta, Ransol, Mahulkhal & Forest Block No. 27 under Sukinda Tahasil of Jajpur District (Within Jurisdiction of Cuttack Forest Division), Odisha for undertaking exploratory drilling of 122 no. of boreholes (122 boreholes @ 0.02 ha each totaling 2.44 ha and 5.100 ha for construction of road) by M/s Odisha Mining Corporation Ltd has been technically approved for Rs.25,07,900.00/- (Rupees twenty-five lakhs seven thousand nine hundred) only by Additional PCCF, FD & NO, F.C. Act at current wage rate @ Rs. 280/- per MD. A copy of the financial outlay is enclosed herewith for information and necessary action. ***You are requested to raise demand on the user agency for payment through web portal of MoEF & CC*** and submit the deposit particular of the amount paid along with the Stage-I compliance pertaining the above project.

This is urgent.

Encl:-As above

Additional Principal Chief Conservator of Forests  
Forest Diversion & Nodal Officer, F.C. Act  
02/12/19

Contd...P/2

M (F&E)  
4/2/19


02-02-2019

310  
1254

1/2/11


Memo No. \_\_\_\_\_ Dt. \_\_\_\_\_

Copy forwarded to the Additional Principal Chief Conservator of Forests, Angul Circle for information & necessary.

  
Additional Principal Chief Conservator of Forests  
Forest Diversion & Nodal Officer, F.C. Act  
2/2/19


Memo No. \_\_\_\_\_ Dt. \_\_\_\_\_

Copy forwarded to the Regional Chief Conservator of Forests, Bhawanipatna Circle for information & necessary.

  
Additional Principal Chief Conservator of Forests  
Forest Diversion & Nodal Officer, F.C. Act  
2/2/19


Memo No. \_\_\_\_\_ Dt. \_\_\_\_\_

Copy forwarded to the Divisional Forest Officer, Kalahandi (South) Forest Division for information & necessary with reference to his Memo No. 5465 dated 28.12.2018.

  
Additional Principal Chief Conservator of Forests  
Forest Diversion & Nodal Officer, F.C. Act  
2/2/19

Memo No. 2074 Dt. 04-2-19

Copy forwarded to the Managing, Director, OMC Ltd. OMC House, Bhubaneswar for information and necessary action.

  
Additional Principal Chief Conservator of Forests  
Forest Diversion & Nodal Officer, F.C. Act  
2/2/19

1209 257


Financial Outlay for **Compensatory Afforestation Scheme** over **5.10 ha** of non-forest Govt. land identified in **village Tala-Ambapadar** under **Thuamul-Rampur Tahsil** of **Thuamul-Rampur (North) Range** under **Kalahandi South Division** against the forest land to be diverted in exploration of minerals in **PL Block-I (Chromite)** of **M/s OMC Ltd.**

(Wage Rate @ Rs.280/- per MD)

Sl. No.	Description	Amount (Rs.)
1	Cost of Bald Hill Plantation over 5.10 ha. @ Rs.3,40,499.04 per ha. with 10 years maintenance.	17,36,545.00
2	Cost of Barbed-wire fencing over 0.529 Km. @ Rs.6,68,000/- per Km.	3,53,372.00
	Total	20,89,917.00
3	Add Escalation Cost (20%)	4,17,983.00
	Grand Total	25,07,900.00

(Rupees twenty-five lakhs seven thousand nine hundred only)

Technically Approved

  
Addl. Principal Chief Conservator of Forests  
Forest Diversion & Nodal Officer, FC Act  
28/11/19  
Addl. Principal Chief Conservator of Forests  
(Forest Division & Nodal Officer F.C. Act)  
O/o. the P.C.C.F., Odisha, Bhubaneswar

OFFICE OF THE DIVISIONAL FOREST OFFICER: CUTTACK FOREST DIVISION  
AT/PO:- GHATAKULA, DIST:- CUTTACK (ODISHA)  
Tel:- 0671-2340443 FAX:- 0671-2347611 Email:- dfo.cuttackforestdivision@yahoo.com

No. 2215 /5F( Mining & Misc.) 529/2018  
Dated, Cuttack the 16 th March, 2019

The Executive Director (F&E),  
Odisha Mining Corporation Ltd.  
OMC House, Post Box No. 34,  
Bhubaneswar - 751 001.

To

Sub:- Proposal for diversion of 7.540 ha. of forest-land pertaining to P.L. Block No. I in village Kalarangiatta, Ransol, Mahulkhal & Forest Block No. 27 under Sukinda Tahasil of Jajpur District for undertaking exploratory drilling of 122 no. of boreholes of 4" dia ( 122 nos. of boreholes @ 0.02 ha. each & 5.100 ha. for construction of road) by M/S OMC Ltd. for prospecting of minerals. (Approval order of CA Scheme)

Ref: -

Memo No.2074 dt.04.02.2019 of the Addl. PCCF, Forest Diversion & Nodal Officer, FC Act, O/o the PCCF, Odisha.  
Letter No.8-51/2018-FC dt.17.09.2018 of Govt. of India, Ministry of Environment & Forests and Climate Change, New Delhi.

Sir,

Please refer to the letter cited above of the Govt. of India, MoEF & CC wherein Stage-I (in principle) approval order has been accorded by Govt. of India, MoEF & CC for diversion of 7.540 ha. forest land for undertaking exploratory drilling of 122 no. of boreholes of 4" dia (122 nos. of boreholes @ 0.02 ha. each & 5.100 ha. for construction of road) by M/S OMC Ltd. village Kalarangiatta, Ransol, Mahulkhal & Forest Block No. 27 under Sukinda Tahasil of Jajpur District subject to fulfillment of certain conditions imposed in the aforesaid Stage-I order. In this connection the Addl. PCCF, Forest Diversion & Nodal Officer, FC Act at current wage rate @ Rs. 280/- per MD has been technically approved the Compensatory Afforestation scheme over 5.10 ha. of non-forest land in village Ambapadar of Thuamul-Rampur Tahasil in Kalahandi (S) Forest Division with a financial outlay of **Rs.25,07,900/-** (Rupees twenty five lakhs seven thousand nine hundred) only.

In view of above it is requested to make arrangement for deposit the above funds with the Adhoc body of Compensatory Afforestation Fund Management and Planning Authority (CAMPA) through **e-payment module** and submit the receipt of the deposition with UTR No. to this office for ready reference.

Yours faithfully,

~~DEO (F&E)~~  
*[Signature]*

M (F&E)

8  
11/4/19

*[Signature]*  
15-04-2019

Divisional Forest officer  
Cuttack Forest Division  
P.T.O

Memo No \_\_\_\_\_/Date

Copy submitted to the Addl. Principal Chief Conservator of Forests (Forest Division & Nodal Officer, FC Act), O/o the Principal Chief Conservator of Forests, Odisha, Bhubaneswar for favour of kind information and necessary action with reference to his Memo No.2070 dt.04.02.2019.

Divisional Forest Officer  
Cuttack Forest Division

Memo No \_\_\_\_\_/Date

Copy submitted to the Regional Chief Conservator of Forests, Angul Circle, Angul for favour of kind information and necessary action with reference to Memo No. 2071 dt.04.02.2019 of the Addl. PCCF, Forest Diversion & Nodal Officer FC Act, O/o the PCCF, Odisha.

Divisional Forest Officer  
Cuttack Forest Division

Memo No \_\_\_\_\_/Date

Copy forwarded to the Divisional Forest Officer, Kalahandi (S) Forest Division, Bhawanipatna for information and necessary action with reference to Memo No. 2072 dt.04.02.2019 of the Addl. PCCF, Forest Diversion & Nodal Officer FC Act, O/o the PCCF, Odisha.

Divisional Forest Officer  
Cuttack Forest Division

## AGENCY COPY

## NEFT / RTGS CHALLAN for Ad-HOC CAMPA

Date : 04-04-2019

Agency Name.	ODISHA MINING CORPORATION LTD
Application No.	7340000262
MoEF/SG File No.	8-51/2018-FC
Location.	ORRISA
Address.	OMC House Khordha
Amount(in Rs)	2507900/-

Amount in Words :Twenty-Five Lakh Seven Thousand Nine Hundred Rupees Only

NEFT/RTGS to be made as per following details;

Beneficiary Name:	ORRISA CAMPA
IFSC Code:	CORP0000371
Pay to Account No.	150827340000262 Valid only for this challan amount.
Bank Name & Address:	Corporation Bank Lodhi Complex Branch, Block 11,CGO Complex, Phase I, Lodhi Road, New Delhi -110003

- This Challan is strictly to be used for making payment to CAMPA by NEFT/RTGS only
- This challan is valid only for seven days.

## BANK COPY

## NEFT / RTGS CHALLAN for Ad-HOC CAMPA

Date : 04-04-2019

Agency Name.	ODISHA MINING CORPORATION LTD
Application No.	7340000262
MoEF/SG File No.	8-51/2018-FC
Location.	ORRISA
Address:	OMC House Khordha
Amount(in Rs)	2507900/-

Amount in Words :Twenty-Five Lakh Seven Thousand Nine Hundred Rupees Only

NEFT/RTGS to be made as per following details;

Beneficiary Name:	ORRISA CAMPA
IFSC Code:	CORP0000371
Pay to Account No.	150827340000262 Valid only for this challan amount.
Bank Name & Address:	Corporation Bank Lodhi Complex Branch, Block 11,CGO Complex, Phase I, Lodhi Road, New Delhi -110003

- This Challan is strictly to be used for making payment to CAMPA by NEFT/RTGS only
- This challan is valid only for seven days.

After making successful payment, User Agencies may send a line of confirmation through  
Email: helpdeskampa@corpbank.co.in

*K. K. Mohanta*  
Sr. Manager (Finance)  
The Odisha Mining Corporation Ltd.  
Bhubaneswar

ANDBH19099482093.

27.04.2019



Schedule I--Form No. 39-B (Revised)

## ଖତିଆନ (ଜେର)

ଖତିଆନର ନମ୍ବର

କମିଶନର ଅଫିସ୍


ପୁର ନମ୍ବର ଓ ଚକର ନାମ	କିସମ	କିସମର ବିସ୍ତାରିତ ବିବରଣୀ ଓ ଚୌକି	ରକବା				ମିଛବ୍ୟା
			ହେକ୍ଟର	ବ. ମି.	ଏକର	ଫେସିମିଲ	
୭	୮	୯	୧୦		୧୧		୧୨
<p>ବକ୍ତିନେଶ୍ୱର କେ.ନଂ. ୧୧/୧୮ ଡା-୧୩-୩-୧୧ ଆଦେଶମତେ ଗା.ନଂ. ୪୨ ଓ ୫୧/୪୪୦ ଓ ୫୨/୪୪୧ କୁ ଖାତା କରା ଗଲା ୧୨ ସାମିକୁ କରାଗଲା । (PL BLOCK-I) କୋମାଣ୍ଡାଣ୍ଟ, OMC (ନିକଟରେ)</p> <p>କୋମିଶନର ୨୩/୪/୧୧ ସମ୍ପଦ</p> <p>Tahasiladar Th. Rampur</p>							
<p>ବକ୍ତିନେଶ୍ୱର କେ.ନଂ. ୧୨/୧୮ ଡା-୧୩-୩-୧୧ ଆଦେଶମତେ ଗା.ନଂ. ୪୨ ଓ ୫୧/୪୪୧ ଓ ୫୨/୪୪୨ କୁ ଖାତା କରା ଗଲା ୧୨ ସାମିକୁ କରାଗଲା । (PL BLOCK-I) କୋମାଣ୍ଡାଣ୍ଟ, OMC (ନିକଟରେ)</p> <p>କୋମିଶନର ୨୩/୪/୧୧ ସମ୍ପଦ</p> <p>Tahasiladar Th. Rampur</p>							
<p>ବକ୍ତିନେଶ୍ୱର କେ.ନଂ. ୧୩/୧୮ ଡା-୧୩-୩-୧୧ ଆଦେଶମତେ ଗା.ନଂ. ୪୨ ଓ ୫୧/୪୪୪ ଓ ୫୨/୪୪୫ କୁ ଖାତା କରା ଗଲା ୧୨ ସାମିକୁ କରାଗଲା । (ଖାତା ନାହିଁ) ସାକ୍ଷୀମାନଙ୍କ ଗା.ନଂ. OMC (ନିକଟରେ)</p> <p>କୋମିଶନର ୨୩/୪/୧୧ ସମ୍ପଦ</p> <p>Tahasiladar Th. Rampur</p>							
<p>ବକ୍ତିନେଶ୍ୱର କେ.ନଂ. ୧୪/୧୮ ଡା-୧୩-୩-୧୧ ଆଦେଶମତେ ଗା.ନଂ. ୪୨ ଓ ୫୧/୪୪୫ ଓ ୫୨/୪୪୬ କୁ ଖାତା କରା ଗଲା ୧୨ ସାମିକୁ କରାଗଲା । (ଖାତା ନାହିଁ) ସାକ୍ଷୀମାନଙ୍କ ଗା.ନଂ. OMC (ନିକଟରେ)</p> <p>କୋମିଶନର ୨୩/୪/୧୧ ସମ୍ପଦ</p> <p>Tahasiladar Th. Rampur</p>							



# ଖତିଆନ (ଜେର)

ଖତିଆନ ନମ୍ବର ୫୩/୧

ପୁର ନମ୍ବର ଓ ଚକର ନାମ	କିସମ	କିସମର ବିସ୍ତାରିତ ବିବରଣୀ ଓ ଚୌହଦି	ରକବା			
			ହେକ୍ଟର	ବ. ମି.	ଏକର	ଡେସିମିଆଲ
୭	୮	୯	୧୦		୧୧	
୫୧ ୧୪୦	ଘଟିତ				୫	୨୦
୫୨ ୧୪୧	ଘଟିତ				୩	୪୦
୫୧ ୧୪୨	ଘଟିତ				୮	୧୭
୫୨ ୧୪୩	ଘଟିତ				୪	୪୩
୫୧ ୧୪୪	ଘଟିତ				୮	୭୫
୫୨ ୧୪୫	ଘଟିତ				୩	୦୦
୫୧ ୧୪୬	ଘଟିତ				୧୨	୩୭
୫୨ ୧୪୭	ଘଟିତ				୪	୩୩
					୪୮୦	୦୪
					୫୦	୫୫
					୧୩୦	୬୦



Binding Space

୧୧/୦୪/୧୫  
Tahasildar  
Th. Rampur

F. No. 11-96/2009-FC  
Government of India  
Ministry of Environment, Forests and Climate Change  
(Forest Conservation Division)

Indira Paryavaran Bhawan,  
Aliganj, Jor Bagh Road,  
New Delhi - 110 003  
Dated: 4<sup>th</sup> July 2014

To

The Principal Secretary (Forests),  
All State / Union Territory Governments

**Sub:** Guidelines for diversion of forest land for non-forest purposes under the Forest (Conservation) Act, 1980- special provisions for prospecting of minerals in forest areas etc.

Sir,

I am directed to say that this Ministry received representations from the Ministries of Mines, Coal and Petroleum and Natural Gas to relax the existing guidelines to exempt drilling of 15-20 bore-holes per sq. km. in forest area for prospecting of minerals from the requirement of obtaining prior approval of the Central Government under the Forest (Conservation) Act, 1980.

This Ministry after careful examination of the matter observed that exempting large scale non-forest activities, such as drilling of 15-20 bore-holes/sq. km. for prospecting of minerals in forest areas, from the requirement of obtaining prior approval under the Forest (Conservation) Act, 1980. However, to facilitate expeditious decision on applications seeking prior approval of Central Government under the Forest (Conservation) Act, 1980 for prospecting of minerals in forest areas this Ministry, in consultation with the Ministries of Mines, Coal and Petroleum and Natural Gas formulated a simplified format of the application for obtaining prior approval of Central Government under the Forest (Conservation) Act, 1980 for propsecting in forest areas. This Ministry has already published in the official Gazette the Forest (Conservation) Amendment Rules, 2014 to insert *inter-alia* the said format as 'Form- C', in Appendix to the Forest (Conservation) Rules, 2003.

To further simplify the process for grant of approval under the Forest (Conservation) Act, 1980 for prospecting of minerals in forest areas, I am directed to say as below:

- (i) Keeping in view that only a small fraction of area located within a prospecting block is utilized for exploration activities, site inspection by concerned Regional Office of this Ministry will be insisted only if the actual area of the forest land proposed to be utilized for construction of new roads/paths and for drilling of bore holes/sample collection pits etc. is more than 100 hectares;
- (ii) As the prospecting operations involve use of forest land for a very short period, area of forest land which is likely to experience temporary change in land use is exempted

*Dr. Arjun Singh*

to the requirement of compensatory afforestation and payment of the NPV. Forest land which experience permanent change in the land use due to prospecting activity shall only be considered for the purpose of the compensatory afforestation and the NPV land.

- (iii) Proposals seeking prior approval under the Forest (Conservation) Act, 1980 for prospecting in forest land are exempted from the requirement of the submission of documentary evidence in support of settlement of rights in accordance with the provisions of the Scheduled Tribes and Other Traditional Forest Dwellers (Recognition of Forest Rights) Act, 2006 stipulated in this Ministry's letter No. 11-9/1984-C dated 30 August 2009.

Yours faithfully,


(H.C. Chaudhary)  
Director

Copy to:-

1. Prime Minister's Office (*Kind attn:* Shri Santosh D. Vaidya, Director)
2. Secretary, Ministry of Mines, Government of India, Shastri Bhawan, New Delhi
3. Secretary, Ministry of Coal, Government of India, Shastri Bhawan, New Delhi
4. Secretary, Ministry of Petroleum and Natural Gas, Government of India, Shastri Bhawan, New Delhi
5. Principal Chief Conservator of Forests, all State/ UT Governments.
6. Nodal Officer, the Forest (Conservation) Act, 1980, all State/ UT Governments.
7. All Regional Offices, Ministry of Environment, Forests and Climate Change (MoEFCC), Government of India (GoI).
8. Joint Secretary in-charge, Impact Assessment Division, MoEFCC, GoI.
9. All Assistant Inspector General of Forests/ Directors in the Forest Conservation Division, MoEFCC, GoI.
10. Director, Regional Offices, Headquarters Division, MoEFCC, GoI.
11. Sr. Director (Technical), NIC, MoEF with a request to place a copy of the letter on website of this Ministry.
12. Sr. PPS to the Secretary, Ministry of Environment, Forests and Climate Change.
13. Sr. PPS to the Director General of Forests & Special Secretary, MoEFCC, GoI.
14. Sr. PPS to the Addl. Director General of Forests (Forest Conservation), MoEFCC, GoI.
15. PS to the Inspector General of Forests (Forest Conservation), MoEFCC, GoI.
16. Guard File.

(H.C. Chaudhary)  
Director

ANNEXURE: LV



Govt. of Odisha  
Department of Steel & Mines  
\*\*\*\*\*

Proceedings

Memo No: 2102 /SM.Bhubaneswar, Dtd. 11.3.2016  
II(B)SM-12/2015

Sub:- Grant of Prospecting License in the District of Jajpur.

Read :- PL Application No-386 dated 17.08.2015 filed by M/s OMC Ltd for Chromite over an area of 600.26 Acres or 242.917 hecets (Block-I) in village Kalarangita, Ransol, Mahulkhal and Forest Block No-27 under Sukinda Tahasil of Jajpur district.

Order:-

Whereas M/s Odisha Mining Corporation has applied to the State government for grant of Prospecting Licence by their application read above.

Whereas the area in respect of which the Prospecting License has been applied for belongs to Govt. and the land is at their disposal.

Whereas the applicant company, M/s OMC Ltd is a Government Public Sector Undertaking having vast experience in the field of mining, specifically in Chromite.

Whereas the State Government vide Notification No-536 Dated 21.01.2008 have reserved Chrome Ore area of 436.558 hecets in favour of M/s OMC under Section 17 A(2) of MMDR Act 1957 with the approval of Central Government for undertaking prospecting and mining operation through Odisha Mining Corporation.

Whereas, after excluding the common overlapping areas from the applied P.L area, the acreage of the applied area comes to 555.500 Acrs or 224.803 hecets in stead of 600.26 Acres or 242.917 hecets.

Whereas the entire area is coming under the Chromite bearing area reserved by State Government. Hence, the applied area is free from any overlapping.

Dr. Basa, DyGM (G)


1001  
15/3/16

1299  
Whereas, as per Section 17 (2A) of MMDR Act 1957, the State Government shall grant Prospecting licence to Government Company or Corporation.

Whereas, the Party was asked in this Department Letter No-1907 SM dated 01.03.2016 to accept the terms and conditions under which the P.L was proposed to be considered for grant and the applicant in their letter No-3122 dated 03.03.2016 has accepted those conditions.


Therefore, the State Govt. have been pleased to order that a PL in respect of the area of 555.500 Acrs or 224.803 hecets (Block-I) in village Kalarangita, Ransol, Mahulkhal and Forest Block No-27 under Sukinda Tahasil of Jajpur district be granted to Odisha Mining Corporation under Section 17A (2A) of MMDR Amendment Act, 1957 read with Section 7(1) of the MMDR Act for a period of 3 Years subject to the conditions laid down in State Government Letter No-1907 SM dated 01.03.2016. The applicant should comply to all the terms and conditions including furnishing of a surveyed map and description within three months from the date of issue of this order to the Collector Jajpur.

By Order of the Governor

  
Deputy Secretary to Government


Memo No 2103 /SM, Bhubaneswar, Dtd 11-3-2016

Copy forwarded to the Director of Mines, Odisha/Director of Geology/DDM, Jajpur Road for information and necessary action.

  
Deputy Secretary to Government


RF  
Memo No 2104 /SM Bhubaneswar, Dtd 11-3-2016

Copy forwarded to the Deputy General Manager (GEO), OMC Ltd. for information and necessary action.

  
Deputy Secretary to Government

Memo No 2105 /SM Bhubaneswar, Dtd 11.3.2016

Copy forwarded to the Collector, Jajpur for information and necessary action. On receipt of all documents in full compliance of the terms and conditions laid down in Govt. letter No. 1907 SM dated 01.03.2016, he will please forward the same to Government with a report about the security deposit and any other matter which the Collector may consider necessary to bring to the notice of Government.

  
✓  
Deputy Secretary to Government

B97

GOVERNMENT OF ODISHA  
DEPARTMENT OF STEEL AND MINES

\*\*\*\*\*

No- 2604 /SM. Bhubaneswar, Dtd.  
III (CR) SM-12/2015

21-3-2017

From

Smt M. Swain,  
Deputy Secretary to Government.

To

The Collector,  
Jajpur.


Sub: PL Application No-386 dated 17.08.2015 filed by M/s OMC Ltd for Chromite over an area of 600.26 Acres or 242.917 hects (Block-I) in village Kalarangita, Ransol, Mahulkhal and Forest Block No-27 under Sukinda Tahasil of Jajpur district.

Ref: Your letter No-385 SM dated 06.03.2017.

Sir,

I am directed to invite a reference to the letter and subject cited above and to communicate approval of Government for execution of the deed of P.L for the revised area of 242.265 hec in village Kalarangita, Ransol, Mahulkhal and Forest Block No-27 under Sukinda Tahasil of Jajpur district in favour of Odisha Mining Corporation Ltd. within a further time of two months.


Yours faithfully

  
Deputy Secretary to Government

Memo No 2605 dated

21-3-2017

Copy forwarded to the Director of Mines, Odisha, Bhubaneswar/Odisha Mining Corporation Ltd, Odisha, Bhubaneswar /DDM Jajpur Road for information and necessary action.

  
Deputy Secretary to Government

Dr. Basa  
DGM/103  
Sri B. M. B. B. B.  
SM/103  
(u) 21/3/17

315  
84/703/6

Block - II

70841700306

Original  
RS-1600

1206




उड़ीसा ORISSA

A 521777

AC(15) = 750.00

UC = 210.00

960.00



*Alc*  
21/4/17

Registering Office  
Sukinda

SCHEDULE V

[See rules 5(11) and 9(1)]

FORMAT OF PROSPECTING LICENCE

(Sudhomeny Kumar Das)

This deed for grant of a prospecting licence ("Licence") is made by and between the following:

**PARTIES:**

The Governor of Odisha (hereinafter referred to as the "State Government" which expression shall where the context so admits be deemed to include the successors and assigns) of the one part.

AND

Odisha Mining Corporation Limited [Incorporated in India under the Companies Act, 1956] with corporate identity number "U13100OR1956SGC000313", whose registered office is at Post Box No. 34, OMC House, Bhubaneswar- 751001, Odisha, being represented through their

Licencee

S.K. Das

Addl. General Manager (Geo)  
Power of Attorney Holder  
Odisha Mining Corporation Ltd.  
Bhubaneswar


20/4/2017

1

*lscn*  
Collector  
COLLECTOR  
JAIPUR

(13)






NO. 1176 / 1 DT - 11-04-17

Sudhansu Kumar Das - A.G.M. (Geo) OMC

BBSR RS. 500/-

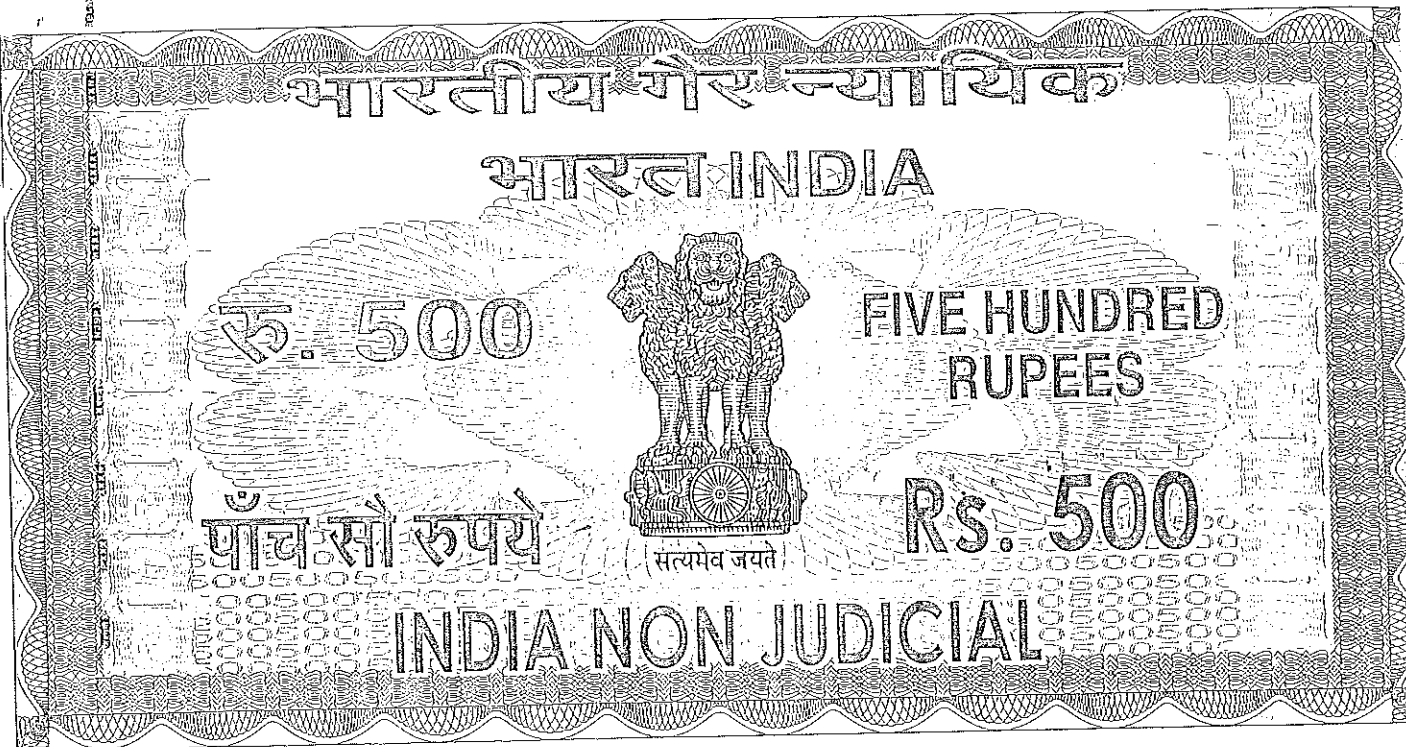
RS-3350/- ALL NO. 1176 / 11

u)  
(Sudhansu Kumar Das)



*[Signature]*  
Afizur Rahman Khan  
Stamp Vendor  
D.S.R. Office, Jaipur

*[Signature]*  
21/4/17  
Registering Officer  
Sukinda



उड़ीसा ORISSA

A 521776

Power of Attorney Holder Shri Sudhansu Kumar Das, Addl. General Manager (Geo), Odisha Mining Corporation Limited (herein after referred to as "the Licencee" which expression shall where context so admits be deemed to include his/its/their successors and permitted assigns) of the other part.

#### BACKGROUND:

A. The State Government with the approval of Central Government had reserved the area under sub-section(2) of Section 17A of the Mines & Minerals (Development & Regulation) Act, 1957, for under taking prospecting & mining operations through The Odisha Mining Corporation Ltd., a Public Sector Undertaking, "The Licencee" vide Notification No.536-IV(CR)SM-1/2007-SM, Dated 21.01.2008, in respect of Chrome ore over an area of 436.558 hectares in three separate Blocks ( Block-I, Block-II & Block-III) in Sukinda Valley of Jajpur District. The Licencee has completed the requirements under the Mines and Minerals (Development and Regulation) Act. 1957 ("Act") and the rules made thereunder for grant of a Prospecting licence in respect of "Block-I for Chromite" over 242.265 Hectares.

B. Accordingly, the State government is now executing this Licence for grant of Licence to M/S Odisha Mining Corporation Ltd. (the Licencee), in consideration of the fee, royalties, covenants and agreements hereinafter reserved and contained on the part of the Licence to be paid, observed and performed.


Licencee  
S.K. Das  
Addl. General Manager (Geo)  
Power of Attorney Holder  
Odisha Mining Corporation Ltd.  
Bhubaneswar

2  
21/4/17  
Registering Officer  
Sukinda

Collector  
Collector  
COLLECTOR  
JAJPUR

(12)


1293





Acc. 1176/2 Dt. 11-04-17

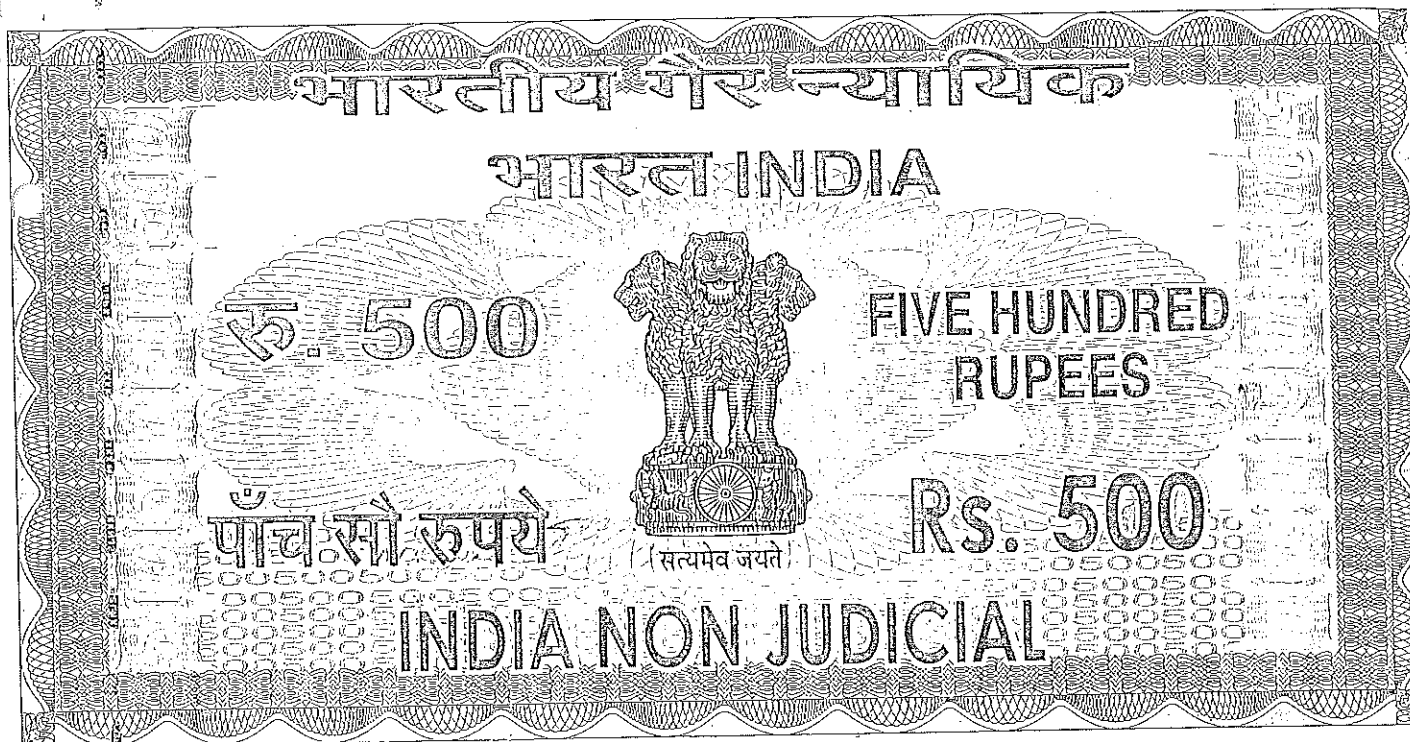
Sudhansu Kumar Das Rs. 500/-

(Sudhansu Kumar Das)

  
Afzaz Rahman Khan  
Stamp Vendor  
D.S.R. Office, Jaipur



  
24/4/17  
Registering Officer  
Sukinda



उड़ीसा ORISSA

A 521775

### 1. DEFINITIONS

The expressions used in this Licence shall have the same meaning as ascribed to them under the Act and the rules made thereunder.

### 2. GRANT OF LICENCE

The State Government hereby grants the Licence to M/S Odisha Mining Corporation Ltd. (the Licencee), over an area described in **Schedule B** ("Licence Area") for conducting prospecting operations for a period of 3 (three years), commencing from the date of the execution of the prospecting licence with respect to Chrome Mineral.

### 3. RIGHTS AND OBLIGATIONS

3.1 The rights and obligations of the State Government and Licencee shall be specified in the Act and the rules made thereunder, including without limitation the Minerals (Other than Atomic and Hydro Carbons Energy Minerals) Concession Rules, 2016.

3.2 Without prejudice to the generality of the foregoing.

(a) the Licencee shall:

(i) at all times comply with provisions of the Act and the rules made thereunder and any other applicable law;

(ii) make prompt payment of royalty and any other payment required to be made by the Licencee;


S.K. Das  
Licencee General Manager (Geo)  
Power of Attorney Holder  
Odisha Mining Corporation Ltd.  
Bhubaneswar

3 Registering Officer  
Sukinda

Collector


COLLECTOR  
JAJPUR

1291





no-  $\frac{1176}{3}$  Dt- 11-04-17  
Sudhansu Kumar Das Rs-500/-

(Sudhansu Kumar Das)

  
Afizur Rahman Khan  
Stamp Vendor  
D.S.R. Office, Jaipur



  
21/4/17  
Registering Officer  
Sukinda



ଓଡ଼ିଶା ओडिशा ODISHA

G 183405


(iii) pay such compensation as may be assessed by lawful authority in accordance with the law in force on the subject for all damage, injury or disturbance which may be done by the Licencee in exercise of the powers granted by this Licence and to indemnify and keep indemnified fully and completely the State Government against all claims which may be by any person or persons in respect of any such damage, injury or disturbance and all costs and expenses in connection therewith:

(iv) take measures, at his own expense for the protection of environment like planting of trees reclamation of mined land, use of pollution-control devices and such other measures as may be prescribed by the Central or State Government from time to time


(v) without delay send to the Deputy Commissioner/Collector a report of any accident causing death or serious bodily injury or serious injury to property or seriously affecting or endangering life or property which may occur in the course of the operations under this Licence

(vi) weigh or cause to be measured or weighed upon some part of the Licence Area all minerals from time to time won from the Licence Area, with 15 (Fifteen) days prior notice being given to the Deputy Commissioner/ Collector every such measuring or weighing in order that he or some person on his behalf may be present thereat:

(vii) submit to the State Government a full report of the work done by the Licencee and disclose all information acquired by the Licencee in the

Licencee   
S.K. Das  
Addl. General Manager (Geo)  
Power of Attorney Holder  
Odisha Mining Corporation Ltd.  
Bhubaneswar

4

  
21/4/11  
Registering Officer  
Sukinda

  
Collector  
COLLECTOR  
JAIPUR

10


1289

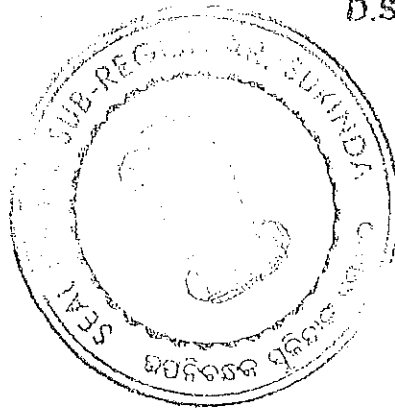



AO. 1176  
8 Dt-11-04-17

Sudhansu Kumar Das Rs 100/-

(Sudhansu Kumar Das)

  
Asst. Registrar  
Stamp Vendor  
D.S.R. Office, Jaipur



  
21/4/17  
Registering Officer  
Sukinda

1288

course of the operations carried on under this Licence regarding the geology and mineral resources of the area covered by the Licence and

(viii) pay stamp duty and registration charges as may be applicable in respect of this Licence

(b) the State Government shall

(i) have the right to at all times to enter into and upon and to grant or demise to any person or persons whomsoever liberty to enter into and upon the Licence Area for all or any purposes other than those for which sole rights and Licence are hereby expressly conferred upon the Licencee,

including without limitation to make on, over or through the said lands such roads, tramways and ropeways as shall be considered necessary or expedient for any purposes and to obtain from and out of the said lands such stone, earth or other materials as may be necessary or requisite for making repairing or maintaining such roads, tramways, railways, and ropeways to pass and repass at all times over and along such roads, tramways, railways and ropeways for all purposes and as occasion shall require:

(ii) have the right to appropriate any performance security provided by the Licencee in accordance with terms of such performance security and require the Licencee to replenish the performance security. In case the performance security has been provided through a security deposit after termination of the Licence and fulfilment of all obligations of the Licencee such security deposit shall be returned to the Licencee after appropriate deductions. It is clarified that the Security deposit shall not carry any interest and

(iii) have the right to carry out or perform any work or matters which in accordance with the covenants in that behalf are to be carried out or performed by the Licencee, but have not been so carried out or performed within the time specified in that behalf and the Licencee shall pay the State Government on demand all expenses which shall be incurred in such carrying out or performance of the same.

3.3 If the State Government is desirous of exercising its right of pre-emption with respect to any mineral(s) the State Government shall pay the average sale price of such minerals as published by IBM prevailing at the time of pre-emption.


3.4 In the event of the existence of a state of war or emergency (of which existence the President of India shall be sole judge and a notification to this effect in the Gazette of India shall be conclusive proof) the State Government with the consent of the Central government shall from time to time and at all times during the said term have the right (to be exercised by a notice in writing to the licensee/licencees) forthwith take possession and control of the works, plant, machinery and premises of the Licencee on or in connection with the Licence Area or the operations under this Licence and during such possession or control, the Licencee shall conform

Registering (Sukind)

S.K. Das  
Licencee  
Genl. Manager (Geo)  
Power of Attorney Holder  
Odisha Mining Corporation Ltd

Collector  
JAJPUR





*[Signature]*  
21/4/17

Registering Officer  
Sukinda

*[Faint, illegible text at the bottom right corner]*

287

to and obey all directions given by or on behalf of the Central or State Government regarding the use of employment of such works, plants, premises and minerals, provided that fair compensation, which shall be determined in default of agreement by the State Government shall be paid to the Licencee for all loss or damage sustained by him/them by reason or in consequence of the exercises of the powers conferred by this clause and provided also that the exercise of such power shall not determine the said term hereby granted or affect the terms and provisions of this clause.


3.5 If after the receipt of an offer of compensation for any damage which is likely to arise from the proposed operation of the Licencee, the occupier of the surface of any part of the said lands shall refuse his consent to the exercise of the rights and powers reserved to the State Government and granted by this licence, the licensee shall report the matter to the state Government and shall deposit with it the amount offered as compensation and if the State Government is satisfied that the amount of compensation is reasonable or if it is not so satisfied and the Licencee shall have deposited with it such further amount as the State Government may consider reasonable the State Government shall order the occupier to allow the Licencee to enter upon the said land and carry out such operations as may be necessary for the purpose of the Licence. In assessing the amount of such compensation the State Government shall be guided by the principles of the Right to Fair Compensation and Transparency in Land Acquisition, Rehabilitation & Resettlement Act, 2013.

3.6 Every notice required to be given to the Licencee shall be given in writing to such person as may be nominated by the Licencee and such nomination shall be informed to the State Government in writing. If no such nomination is made then the notice shall be sent to the Licencee by registered post/speed post addressed to the Licencee at the address shown in the application for the Licence or at such other address in India as the Licencee may designate from time to time and every such service shall be deemed to be proper and valid service upon the Licencee and shall not be questioned or challenged by him.

3.7 If in any event the orders of the State Government are revised, reviewed or cancelled by the Central Government in pursuance of proceedings under the Minerals (Other than Atomic and Hydro Carbons Energy Minerals) Concession Rules, 2016, the Licencee shall not be entitled to compensation for any loss sustained by the Licencee in exercise of the powers and privileges conferred upon the Licencee by these presents.

#### 4. GOVERNING LAW


This Licence and all questions of its interpretation shall be construed in accordance with the laws of India. In the event of any dispute in relation to the this Licence and in respect of all matters touching the relationship of the Licencee and the State Government, suits of petitions shall be filed in civil courts at **Bhubaneswar** and it is hereby expressly agreed that neither

  
S.K. Das  
Addl. General Manager (Geo)  
Licencee Power of Attorney Holder  
Ousha Mining Corporation Ltd.  
Bhubaneswar

6

(8)

  
Collector  
**COLLECTOR**  
1A IDIR



*[Signature]*  
21/4/15  
Registering Officer  
Sukinda

party shall file a suit or appeal or bring any actions at any place other than the courts named above.

5. Stamp duty and Registration fee calculated taking in to consideration of;
  - i) Period of licence = 3 (Three) Years.
  - ii) Application fees - Rs. 350.00
  - iii) Security Deposit - Rs. 7500.00
  - iv) Annual Prospecting fee - Rs. 7268.00

In witness whereof there presents have been executed at the District Head Quarter, Jajpur on--20<sup>th</sup> day of April 2017..

Collector and District Magistrate  
Jajpur

(For and behalf of the Governor of Odisha)

In the presence of witnesses

1. Pravat Kumar Singh  
Deputy District Magistrate  
Jajpur Road

2. Asit Kumar Behera  
Mining Officer  
S/o - DDM, Jajpur Road

21/4/17

Registering Officer  
Sukinda

Addl. General Manager (Geo.)  
Power of Attorney  
Odisha Mining Corporation Ltd.  
Bhubaneswar, Odisha  
(For and on behalf of the Licencee)

In the presence of witnesses

S.K. Das  
Addl. General Manager (Geo.)  
Power of Attorney Holder  
Odisha Mining Corporation Ltd.  
Bhubaneswar

1. Paibhuti Bhushan Mishra  
OMC Ltd, Sr. Mgr. (L)  
OMC House, Bhubaneswar

2. Kali Charam Patra  
Regional Manager (L)  
Regional Office, J.K. Road



E-Registration

D No \_\_\_\_\_

Document No \_\_\_\_\_

Mutation No \_\_\_\_\_

Block No \_\_\_\_\_

Date 21/4/15 2015

Registering Officer  
Sukinda

SCHEDULE A : Not applicable.

SCHEDULE B: AREA FOR PROSPECTING LICENCE

Description of area: Prospecting Licence area of M/S OMC Ltd, for Chromite ( Block-I) over 242.265 Ha, in Village Kalarangiata , Ransol, Mahulkhal and forest Block-27& etc., Under Sukinda Tahasil of Jajpur District.

- i) Boundary description
- ii) DGPS survey Geo- referenced map showing the PL area (Block-I) over 242.265 Ha of M/S O. M. C. Ltd. is enclosed.
- iii) Land Schedules of the PL area for Chromite (Block-I ) over 242.265 Ha of M/S O. M. C. Ltd. Is enclosed.

Boundary Description

BLOCK - I, PILLAR Geo- COORDINATES


Sl_No	Pillar_No	Easting	Northing	Longitude	Latitude	Lease
1	A	369757.244	2322939.425	85°44'48.70176"	21°00'09.14868"	Block1
2	A1	369893.711	2323023.531	85°44'53.40480"	21°00'11.91852"	Block1
3	A2	370724.908	2323544.304	85°45'22.05000"	21°00'29.06532"	Block1
4	B	371252.972	2323863.93	85°45'40.25268"	21°00'39.59316"	Block1
5	B1	371075.598	2324154.369	85°45'34.03152"	21°00'48.99384"	Block1
6	C	370687.5209	2324777.143	85°45'20.42280"	21°01'09.14844"	Block1
7	D	369747.831	2324198.531	85°44'48.03360"	21°00'50.09292"	Block1
8	E	369463.6129	2324665.932	85°44'38.06412"	21°01'04.96920"	Block1
9	F	369246.1558	2324524.242	85°44'30.56964"	21°01'00.55704"	Block1
10	G	369061.2492	2324825	85°44'24.08352"	21°01'10.29036"	Block1
11	H	368913.1234	2324733.413	85°44'18.97800"	21°01'07.27392"	Block1
12	I	368797.2082	2324888.766	85°44'14.87868"	21°01'12.36252"	Block1
13	J	368618.6405	2324781.96	85°44'08.79900"	21°01'08.83380"	Block1
14	J1	368675.792	2324690.043	85°44'10.75344"	21°01'05.84940"	Block1
15	J2	369004.797	2324157.259	85°44'22.31052"	21°00'48.56076"	Block1
16	J3	369060.664	2324065.931	85°44'24.27036"	21°00'45.60480"	Block1
17	J5	369443.229	2323450.474	85°44'37.72716"	21°00'25.53480"	Block1
18	J4	369186.227	2323859.52	85°44'28.71420"	21°00'39.05640"	Block1


S.K. Das  
Addl. General Manager (Geo)  
Power of Attorney Holder  
Odisha Mining Corporation Ltd.  
Bhubaneswar

Registering Officer  
Sukinda

Collector  
Collector  
COLLECTOR  
JAJPUR

6



  
21/4/15  
Registering Officer  
Sukinda

1284

**LAND SCHEDULE OF PROSPECTING LICENCE FOR CHROMITE  
AREA OVER 598.649 ACRES OR 242.265 HECTS (BLOCK-I) IN VILLAGES  
KALARANGIATTA, RANSOL, MAHULKHAR AND FOREST BLOCK NO-27 UNDER  
SUKINDA TAHASIL OF JAJPUR DISTRICT, OF M/S. OMC LTD.**

Sl. No.	Village Name	Plot No	Khata No	Name of Tenant	Kisham	Area in Acres	Remarks
1	Kalarangiatta	230	116	Abada Ajogya Anabadi	Patharbani	0.362	Part
2	Kalarangiatta	231	116	Abada Ajogya Anabadi	Patharbani	29.347	Part
3	Kalarangiatta	232	116	Abada Ajogya Anabadi	Patharbani	0.151	Part
4	Kalarangiatta	233	116	Abada Ajogya Anabadi	Patharbani	11.274	Part
5	Kalarangiatta	237	116	Abada Ajogya Anabadi	Patharbani	8.664	Part
6	Kalarangiatta	238	116	Abada Ajogya Anabadi	Patharbani	38.040	Full
7	Kalarangiatta	239	116	Abada Ajogya Anabadi	Patharbani	0.440	Full
8	Kalarangiatta	240	116	Abada Ajogya Anabadi	Patharbani	10.450	Full
9	Kalarangiatta	241	116	Abada Ajogya Anabadi	Patharbani	21.380	Full
10	Kalarangiatta	242	116	Abada Ajogya Anabadi	Patharbani	20.454	Part
11	Kalarangiatta	243	116	Abada Ajogya Anabadi	Patharbani	10.655	Part
12	Kalarangiatta	244	116	Abada Ajogya Anabadi	Patharbani	16.500	Full
13	Kalarangiatta	245	116	Abada Ajogya Anabadi	Patharbani	17.000	Full
14	Kalarangiatta	246	116	Abada Ajogya Anabadi	Patharbani	23.700	Full
15	Kalarangiatta	247	116	Abada Ajogya Anabadi	Patharbani	15.130	Full
16	Kalarangiatta	248	120	Nirmanana & Paribahan Bibhag	Rasta	1.480	Full
17	Kalarangiatta	249	116	Abada Ajogya Anabadi	Patharbani	11.630	Full
18	Kalarangiatta	250	116	Abada Ajogya Anabadi	Patharbani	13.880	Full
19	Kalarangiatta	251	116	Abada Ajogya Anabadi	Patharbani	17.580	Full
20	Kalarangiatta	253	116	Abada Ajogya Anabadi	Patharbani	27.619	Part


Licencee S.K. Das  
Addl. General Manager (Geo)  
Power of Attorney Holder  
Odisha Mining Corporation Ltd  
Bhubaneswar

Registering Officer  
Sukinda

Collector  
Collector  
JAJPUR

(5)





*[Signature]* 21.4.19

Registering Officer  
Sukinda

✓ 21	Kalarangiatta	254	116	Abada Ajogya Anabadi	Patharbani	13.500	Full
✓ 22	Kalarangiatta	255	120	Nirman & Paribahan Bibhag	Rasta	1.720	Full
✓ 23	Kalarangiatta	256	116	Abada Ajogya Anabadi	Patharbani	15.200	Full
✓ 24	Kalarangiatta	257	116	Abada Ajogya Anabadi	Patharbani	21.143	Part
✓ 25	Kalarangiatta	258	116	Abada Ajogya Anabadi	Patharbani	4.701	Part
✓ 26	Kalarangiatta	259	116	Abada Ajogya Anabadi	Patharbani	3.662	Part
✓ 27	Kalarangiatta	260	116	Abada Ajogya Anabadi	Patharbani	14.000	Part
✓ 28	Kalarangiatta	261	116	Abada Ajogya Anabadi	Patharbani	5.460	Full
✓ 29	Kalarangiatta	262	117	Sarbasadharan	Rasta	0.920	Full
✓ 30	Kalarangiatta	263	116	Abada Ajogya Anabadi	Patharbani	1.810	Full
✓ 31	Kalarangiatta	264	116	Abada Ajogya Anabadi	Patharbani	0.520	Full
✓ 32	Kalarangiatta	265	116	Abada Ajogya Anabadi	Patharbani	5.360	Full
✓ 33	Kalarangiatta	266	116	Abada Ajogya Anabadi	Patharbani	9.496	Part
✓ 34	Kalarangiatta	272	118	Rakhita	Sal Jungle	0.039	Part
✓ 35	Kalarangiatta	273	82	Baidyanath Mohanta, S/o-Pantu	Gharbari	0.144	Part
✓ 36	Kalarangiatta	274	82	Baidyanath Mohanta, S/o-Pantu	Gharbari	0.100	Part
✓ 37	Kalarangiatta	285	117	Sarbasadharan	Rasta	0.607	Part
✓ 38	Kalarangiatta	297	118	Rakhita	Sal Jungle	0.029	Part
✓ 39	Kalarangiatta	298	118	Rakhita	Sal Jungle	0.183	Part
✓ 40	Kalarangiatta	299	68	Pitambar Mohanta, S/o-Sadanda	Gharbari	1.023	Part
✓ 41	Kalarangiatta	300	118	Rakhita	Sal Jungle	0.993	Part
✓ 42	Kalarangiatta	301	115	Abada Jogya Anabadi	Gharbari	2.770	Part
✓ 43	Kalarangiatta	302	115	Abada Jogya Anabadi	Gharbari	2.851	Part
✓ 44	Kalarangiatta	304	116	Abada Ajogya Anabadi	Patharbani	0.304	Part

S.K. Das  
 Addl. General Manager (Geo)  
 Power of Attorney Holder  
 Odisha Mining Corporation Ltd.  
 Bhubaneswar

Registering Officer  
 Sukinda

Collector  
**COLLECTOR**  
**JAIPUR**



## Endorsement of the certificate of admissibility


Admissible under rule 25: duly stamped under the Indian stamp (Orissa Amendment act 1 of 2008) Act 1899, Schedule 1-A No. Fees Paid : -750 ,, User Charges-210 ,Total 960

Date: 21/04/2017

Signature of Registering officer  
Registering Officer

## Endorsement under section 52

Presented for registration in the office of the Sub-Registrar Sub-Registrar SUKINDA between the hours of 10:30 AM and 2:30 PM on the 21/04/2017 by THE GOVERNOR OF ODISHA REPRESENTED BY COLLECTOR JAJPUR (GOVT), son/wife of AT-PO/D- JAJPUR, by caste, profession and finger prints affixed.



Signature of Presenter / Date: 21/04/2017

Signature of Registering officer.

## Endorsement under section 58

Registering Officer  
Sukinda

Execution is admitted by :

Name	Photo	Thumb Impression	Signature	Date of Admission of Execution
THE GOVERNOR OF ODISHA REPRESENTED BY COLLECTOR JAJPUR (GOVT)	Execution By THE GOVERNOR OF ODISHA REPRESENTED BY COLLECTOR JAJPUR (GOVT) Who is Exempt from personal Appearance in this office U/S 88 Act XVI of 1908 approved by	Execution By THE GOVERNOR OF ODISHA REPRESENTED BY COLLECTOR JAJPUR (GOVT) Who is Exempt from personal Appearance in this office U/S 88 Act XVI of 1908 approved by	Execution By THE GOVERNOR OF ODISHA REPRESENTED BY COLLECTOR JAJPUR (GOVT) Who is Exempt from personal Appearance in this office U/S 88 Act XVI of 1908 approved by Signature of the Registering officer	
ODISHA MINING CORPORATION LTD REPRESENTED BY SUDHANSU KUMAR DAS		 240393883		21-Apr-2017

Identified by: BIBHUTI BHUSAN MISHRA Son/Wife of N/A of AT- OMC LTD SR MANAGER, BHUBANESWAR by profession Cultivation

Name	Photo	Thumb Impression	Signature	Date of Admission of Execution
BIBHUTI BHUSAN MISHRA		 40430941		21-Apr-2017

✓ 45	Kalarangiatta	305	118	Rakhita	Sal Jungle	1.400	Full
✓ 46	Kalarangiatta	306	118	Rakhita	Sal Jungle	0.960	Full
✓ 47	Kalarangiatta	307	118	Rakhita	Sal Jungle	5.493	Part
✓ 48	Kalarangiatta	308	118	Rakhita	Sal Jungle	0.401	Part
✓ 49	Kalarangiatta	310	118	Rakhita	Sal Jungle	0.020	Part
✓ 50	Kalarangiatta	311	118	Rakhita	Sal Jungle	0.427	Part
✓ 51	Kalarangiatta	319	116	Abada Ajogya Anabadi	Patharbani	2.453	Part
✓ 52	Kalarangiatta	320	120	Nirmanana & Paribahan Bibhag	Rasta	0.098	Part
✓ 53	Kalarangiatta	338	118	Rakhita	Jungle-2	0.216	Part
✓ 54	Kalarangiatta	344	117	Sarbasadharan	Rasta	0.204	Part
✓ 55	Kalarangiatta	346	120	Nirmanana & Paribahan Bibhag	Rasta	0.600	Full
✓ 56	Kalarangiatta	347	116	Abada Ajogya Anabadi	Patharbani	14.153	Part
✓ 57	Kalarangiatta	348	116	Abada Ajogya Anabadi	Patharbani	8.630	Full
✓ 58	Kalarangiatta	349	117	Sarbasadharan	Rasta	1.620	Part
✓ 59	Kalarangiatta	350	116	Abada Ajogya Anabadi	Patharbani	14.912	Part
✓ 60	Kalarangiatta	221/1609	116	Abada Ajogya Anabadi	Patharbani	15.294	Part
Total Area						469.152	

Sl. No.	Village Name	Plot No	Khata No	Name of Tenant	Kisham	Area in Acres	Remarks
✓ 1	Ransol	1	71	Rakhita	Jungle-2	3.082	Part
✓ 2	Ransol	1/616	69	Abada Ajogya Anabadi	Patharbani	35.772	Part
✓ 3	Ransol	311	70	Sarbasadharana	Rasta	0.230	Part
Total Area						39.084	

Sl. No.	Village Name	Plot No	Khata No	Name of Tenant	Kisham	Area in Acres	Remarks
✓ 1	Mahulakhal	1	84	Rakhita	Nala	0.216	Part
✓ 2	Mahulakhal	2	84	Rakhita	Jungle-2	0.025	Part
✓ 3	Mahulakhal	6	84	Rakhita	Jungle-2	0.322	Part
✓ 4	Mahulakhal	7	82	Abada Ajogya Anabadi	Patharbani	0.800	Full
✓ 5	Mahulakhal	8	82	Abada Ajogya Anabadi	Patharbani	2.020	Full

S.K. Das  
 Licensee General Manager (Geo)  
 Power of Attorney Holder  
 Odisha Mining Corporation Ltd.  
 Bhubaneswar

Registering Officer  
 Sukinda

Collector  
**COLLECTOR**  
**JAIPUR**

Date: 21/04/2017

Endorsement of certificate of registration under section 50

Registered and true copy filed in : Office of the Sub-Registrar, SUKINDA


Book Number : 1 || Volume Number : 7


Document Number : 10841700306


For the year : 2017

Seal :

Date: 21/04/2017



  
Signature of Registering officer  
Registering Officer  
Sukinda

  
Signature of Registering officer  
Registering Officer  
Sukinda

6	Mahulakhal	9	85	Nirmanana & Paribahan Bibhag	Rasta	1.000	Full
7	Mahulakhal	10	82	Abada Ajogya Anabadi	Patharbani	1.720	Full
8	Mahulakhal	11	82	Abada Ajogya Anabadi	Patharbani	0.400	Full
9	Mahulakhal	12	82	Abada Ajogya Anabadi	Patharbani	36.330	Full
10	Mahulakhal	13	84	Rakhita	Nala	0.047	Part
11	Mahulakhal	14	84	Rakhita	Nala	1.770	Full
12	Mahulakhal	15	82	Abada Ajogya Anabadi	Patharbani	30.972	Part
13	Mahulakhal	16	85	Nirmanana & Paribahan Bibhag	Rasta	0.182	Part
14	Mahulakhal	6/416	82	Abada Ajogya Anabadi	Patharbani	12.090	Part
15	Mahulakhal	1/417	84	Rakhita	Nala	0.460	Full
<b>Total Area</b>						<b>88.354</b>	

Sl. No.	Village Name	Plot No	Khata No	Name of Tenant	Kisham	Area in Acres	Remarks
1	Forest Block-27	--	--	--	Forest	2.059	--
<b>Total</b>						<b>2.059</b>	

**Total P. L. Area = 598.649 Acres or 242.265 Hects**

**ABSTRACT OF LAND SCHEDULE OF PROSPECTING LICENCE FOR CHROMITE AREA OVER 242.265 HECTS OR 598.649 ACRES (BLOCK-I) IN VILLAGES KALARANGIATTA, RANSOL, MAHULKHAL & FOREST BLOCK-27 UNDER SUKINDA TAHASIL OF JAJPUR DISTRICT, OF M/S. OMC LTD.**

Sl. No	Village	Govt (Area in Acres)			Private (Area in Acres)	Total Area
		Forest	Non Forest	Total	Non Forest	In Acres
1	Kalarangiatta	10.161	457.724	467.885	1.267	469.152
2	Ransol	3.082	36.002	39.084	0	39.084
3	Mahulakhal	0.347	88.007	88.354	0	88.354
4	Forest Block-27	2.059		2.059	0	2.059
	<b>Total</b>	<b>15.649</b>	<b>581.733</b>	<b>597.382</b>	<b>1.267</b>	<b>598.649</b>
<b>Total Area = 598.649 Acres (242.265 Hects).</b>						

S.K. Das  
General Manager (Geo)  
Power of Attorney Holder  
Om Mining Corporation Ltd.  
Bhubaneswar

21/4/11  
Registering Officer  
Sukinda

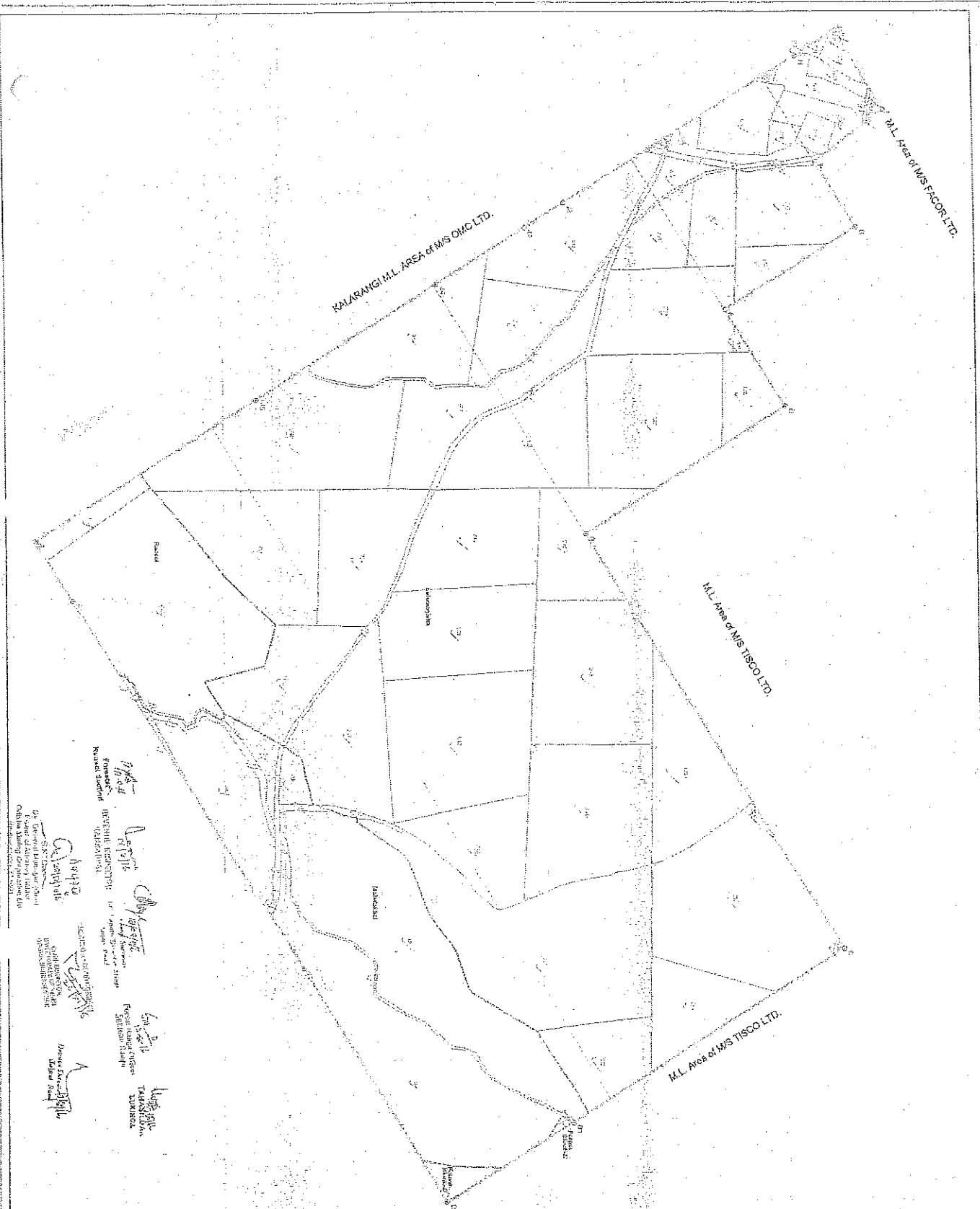
Collector  
**COLLECTOR**  
**JAJPUR**



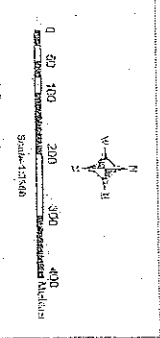
*[Signature]*  
21/4/11.

Registering Officer  
Sukinda

E-Registration  
CD No 841700216  
Document No 10847700206  
Mudra No 315  
Book No 1  
Dated 21/04/2011  
*[Signature]*  
Registering Officer  
Sukinda



Year	1901	1902	1903	1904	1905	1906	1907	1908	1909	1910	1911	1912	1913	1914	1915	1916	1917	1918	1919	1920	1921	1922	1923	1924	1925	1926	1927	1928	1929	1930	1931	1932	1933	1934	1935	1936	1937	1938	1939	1940	1941	1942	1943	1944	1945	1946	1947	1948	1949	1950	1951	1952	1953	1954	1955	1956	1957	1958	1959	1960	1961	1962	1963	1964	1965	1966	1967	1968	1969	1970	1971	1972	1973	1974	1975	1976	1977	1978	1979	1980	1981	1982	1983	1984	1985	1986	1987	1988	1989	1990	1991	1992	1993	1994	1995	1996	1997	1998	1999	2000	2001	2002	2003	2004	2005	2006	2007	2008	2009	2010	2011	2012	2013	2014	2015	2016	2017	2018	2019	2020	2021	2022	2023	2024	2025	2026	2027	2028	2029	2030	2031	2032	2033	2034	2035	2036	2037	2038	2039	2040	2041	2042	2043	2044	2045	2046	2047	2048	2049	2050	2051	2052	2053	2054	2055	2056	2057	2058	2059	2060	2061	2062	2063	2064	2065	2066	2067	2068	2069	2070	2071	2072	2073	2074	2075	2076	2077	2078	2079	2080	2081	2082	2083	2084	2085	2086	2087	2088	2089	2090	2091	2092	2093	2094	2095	2096	2097	2098	2099	2100
1901	1902	1903	1904	1905	1906	1907	1908	1909	1910	1911	1912	1913	1914	1915	1916	1917	1918	1919	1920	1921	1922	1923	1924	1925	1926	1927	1928	1929	1930	1931	1932	1933	1934	1935	1936	1937	1938	1939	1940	1941	1942	1943	1944	1945	1946	1947	1948	1949	1950	1951	1952	1953	1954	1955	1956	1957	1958	1959	1960	1961	1962	1963	1964	1965	1966	1967	1968	1969	1970	1971	1972	1973	1974	1975	1976	1977	1978	1979	1980	1981	1982	1983	1984	1985	1986	1987	1988	1989	1990	1991	1992	1993	1994	1995	1996	1997	1998	1999	2000	2001	2002	2003	2004	2005	2006	2007	2008	2009	2010	2011	2012	2013	2014	2015	2016	2017	2018	2019	2020	2021	2022	2023	2024	2025	2026	2027	2028	2029	2030	2031	2032	2033	2034	2035	2036	2037	2038	2039	2040	2041	2042	2043	2044	2045	2046	2047	2048	2049	2050	2051	2052	2053	2054	2055	2056	2057	2058	2059	2060	2061	2062	2063	2064	2065	2066	2067	2068	2069	2070	2071	2072	2073	2074	2075	2076	2077	2078	2079	2080	2081	2082	2083	2084	2085	2086	2087	2088	2089	2090	2091	2092	2093	2094	2095	2096	2097	2098	2099	2100	



(c) each term  $\leq 2.72, 2.75$  b/w



Legend

PL Pituitary

PL Boundary

Village Boundary

Pit Boundary

  
**Odisha Space Applications Centre**  
 Dept. of Science and Technology  
 Govt. of Odisha  
 Bhubaneswar  
 751 005  
  
 Registered  
 Government  
 Odisha  
 751 005



# **PROFORMA FOR VERIFICATION OF DEPOSITS IN COMPENSATORY AFFORESTATION FUND**

1.	Name of Office	Bhubaneswar
2.	State/District/Forest Division to which the proposal relates	Odisha/ Jaipur/ Cuttack Forest Division
3.	Name of User Agency, nature of proposal	M/s Odisha Mining Corporation Limited (A Govt. of Odisha Undertaking),
4.	Nature and category of proposal	Mining
5.	Proposal number	(FP/OR/MRL/04/2017) PL Block No. I (Chromite)
6.	Extent of forest area involved	7.54 Hectare
7.	Whether original or extension	Original
8.	If extension of lease, please clarify if proposal involves additional forest area and if so, specify	NA
9.	Date of 1 <sup>st</sup> Stage clearance	NA.
10.	<b>Extent of CAMPA charges, head wise viz.:</b>	
	(a) Compensatory Afforestation	Rs. 25,07,900/-
	(b) Additional Compensatory Afforestation	Nil
	(c) Penal Compensatory Afforestation	Nil
	(d) Catchment Area Treatment	Nil
	(e) i) Wildlife Management Plan	Nil
	ii) Regional Wildlife Management Plan	Nil
	(f) Additional charges for diversion of area failing under notified/protected areas	Nil
	(g) Net Present Value	Rs. 47,20,040/-
	(h) i) Any other charges/levies (Please specify)	
	ii) Penal NPV	Nil
	iii) Safety Zone	Nil
	iv) 1.5 times Safety Zone	Nil
	v) Scheme on mitigative measures to minimize soil erosion and choking of streams	Nil
	vi) Scheme on gap planting and SMC measures	Nil
	vii) Scheme on planting adequate drought hardy plant species and showing of seeds to arrest soil erosion	Nil
	<b>Total</b>	<b>Rs. 72,27,940/-</b>
11.	Whether payment made through challan or otherwise. In case of online payment, details of challan.	Nil


12.		Details of deposits						
Sl No.	Type of deposit {NPV/CA/ IWMP/ Others (specify)}	Whether by RTGS/DD/ NEFT (Specify)	UTR/ DD No.	Amount deposited (Rs.)	Date of deposit	Name of Bank from which amount transferred to account of CAF	Bank Account of CAF managed by CAMPA in which fund deposited	
i	NPV	Online payment	ANDBH183242061 19	Rs. 47,20,040/-	20.11.2018	A/c. No. 105911011000001 of Andhra Bank, OMC Campus Branch, Bhubaneswar	A/c No. 150827340000558 of Corporation Bank, Lodhi Complex Brach, Block-11, CGO Complex Phase-I, Lodhi Road, New Delhi-110003	
ii	Compensatory Afforestation	Online payment	ANDBH190994820 93	Rs. 25,07,900/-	09.04.2019	A/c. No. 105911011000001 of Andhra Bank, OMC Campus Branch, Bhubaneswar	A/c No. 150827340000262 of Corporation Bank, Lodhi Complex Brach, Block-11, CGO Complex Phase-I, Lodhi Road, New Delhi-110003	

Divisional Forest Officer  
Cutback Forest Division

Addl. Principal Chief Conservator of Forests (Nodal)  
O/o the PCCF, Odisha

PL - Chaitanya  
11/04/19  
Received  
F&E  
11/04  
OMC  
2052  
11-04-19  
To

OFFICE OF THE DIVISIONAL FOREST OFFICER: CUTTACK FOREST DIVISION  
AT:- GHATAKULA, NUAPADA, CUTTACK 753010  
Tel:- 0671-2340443 FAX:- 0671-2347611 Email:- dfo.cuttackforestdivision@yahoo.com



No 2332/5F( Mining & Misc.) 529/2018  
Dated, Cuttack the 19 th March, 2019

The Executive Director ( F & E),  
Odisha Mining Corporation Ltd.,  
OMC House, Bhubaneswar-751001

Sub:- Proposal for diversion of 7.540 ha. of forest-land pertaining to P.L. Block No. I in village Kalarangiatta, Ransol, Mahulkhal & Forest Block No. 27 under Sukinda Tahasil of Jajpur District for undertaking exploratory drilling of 122 no. of boreholes of 4" dia ( 122 nos. of boreholes @ 0.02 ha. each & 5.100 ha. for construction of road) by M/S OMC Ltd. for prospecting of minerals. (Approval order of CA Scheme)

Sir,

With reference to the above captioned subject, I have inspected the site on 15.03.2019 with Asst. Conservator of Forests, Enforcement, Cuttack Forest Division & Asst. Conservator of Forests, I/c Sukinda Range. During field verification the following points are observed-

1. Boundary has not been demarcated in the field to ascertain the boundary of the P.L. Block No. I.
2. The position of the 122 Nos. of boreholes not marked in the field.
3. The forest land diverted for Road purpose for movement of the machineries for exploration drilling not demarcated in the field.
4. The field staff of your organization could not able to show the point where exploration drilling will be carried out.

In this context, you are requested to comply all the above deficiencies within 7 days for inspection of the senior officers.

Yours faithfully,

Divisional Forest Officer,  
Cuttack Forest Division

Memo No. dt.

Copy forwarded to the Regional Manager, Jajpur Road, Jajpur for information & necessary action.

Divisional Forest Officer,  
Cuttack Forest Division

Memo No. dt.

Copy forwarded to the Asst. Conservator of Forests, I/c Sukinda Range for information & he is requested to look into the matter & report compliance for violation.

Divisional Forest Officer,  
Cuttack Forest Division

DGM(F&E)  
11/4

M(F&E)

11/4/19

15-04-2019



No. 9688/OMC/F&E/2020  
17<sup>th</sup> August, 2020

To

The Divisional Forest Officer,  
Cuttack Forest Division,  
Ghatakul, Nuapada,  
Cuttack-753010

**Sub:** Proposal for diversion of 7.540 ha of forest land pertaining to PL Chrome Block-I in village Kalarangiatta, Ransol, Mahulkhal & Forest Block No. 27 under Sukinda Tahasil of Jaipur District for undertaking exploratory drilling of 122 no. of boreholes of 4" dia (122 nos. of boreholes @ 0.02 ha each & 5.100 ha for construction of road) by OMC for prospecting of minerals.

**Ref:** Letter no. 7554/5F (Forest Diversion) dt. 04.08.2020 by DFO, Cuttack.  
Sir,

DFO, Cuttack vide letter under reference has raised a demand of Rs. 86,600/- (Rupees eighty six thousand six hundred only) towards differential cost of Compensatory Afforestation. The same has been deposited by OMC vide UTR No. ANDBN20250074457 dt. 14.08.2020. The copy of the document in support of proof of the deposit is enclosed as **Annexure-I**. In this context, the CAMPA format mentioning the payment towards different deposit has been revised and enclosed as **Annexure-II**.

Hence, it is requested that kindly recommended the above details to higher quarter for grant of Stage-II approval.

An early action is highly solicited.

Yours faithfully,

  
Executive Director (F&E)


**THE Odisha Mining Corporation Ltd.**

(A Gold Category State PSU)

Registered Office : OMC House, Bhubaneswar -751001, India

Tel : 0674-2377400/2377401, Fax: 0674-2396889, www.omcltd.com

**CIN : U131000R1956SGC000313**



OFFICE OF THE DIVISIONAL FOREST OFFICER, CUTTACK FOREST DIVISION  
AT:- GHATAKULA, NUAPADA, CUTTACK 753010

Tel:- 0671-2340443 FAX:- 0671-2347611 Email:- dfo.cuttackforestdivision@yahoo.com

No. 7554 /SF (Forest Division) 529/2018

Dated, Cuttack the 09<sup>th</sup> August, 2020

To  
The Executive Director (F & E),  
Odisha Mining Corporation Ltd.,  
OMC House, Bhubaneswar-751001

Subject: Proposal for diversion of 7.540 ha. of forest-land pertaining to P.L. Block No. I in village Kalarungjatta, Ransol, Mahalkhal & Forest Block No. 27 under Sukinda Tahasil of Jajpur District for undertaking exploratory drilling of 122 no. of boreholes of 4" dia (122 nos. of boreholes @ 0.02 ha. each & 5.100 ha. for construction of road) by M/S OMC Ltd. for prospecting of minerals.

Ref:- This office Memo No. 7485 dt. 31.07.2020.

Sir,

In continuation to this office letter under reference on the captioned subject, this is to inform that the Principal Chief Conservator of Forests, Forest Diversion & Nodal Officer, FC Act, O/o the PCCF, Odisha has approved, the revised financial outlay of CA Scheme for Rs. 26,41,600/- at current wage rate @298/- per manday. Previously you have already deposited Rs. 25,55,000/- towards CA as per the demand raised vide this office letter No. 2215 dt. 16.03.2019 & 6387 dt. 19.08.2019.

In view of above, it is requested to make arrangement to deposit the balance amount Rs. 86,600.00 (26,41,600.00 - 25,55,000.00) with the Adhoc body of Compensatory Afforestation Fund Management & Planning Authority (CAMPA) through e- payment module & submit the receipt of the deposition to this office for ready reference.

Yours faithfully,

*[Signature]*  
Divisional Forest Officer,  
Cuttack Forest Division

Memo No. 7556 dt. 09.08.2020

Copy submitted to the Principal Chief Conservator of Forests ( Forest Diversion & Nodal Officer, FC Act), O/o- the Principal Chief Conservator of Forests, Odisha, Bhubaneswar for favour of kind information & necessary action with reference to this office Memo No. 7487 dt. 31.07.2020

*[Signature]*  
Divisional Forest Officer,  
Cuttack Forest Division

Memo No. 7556 dt. 09.08.2020

Copy submitted to the Regional Chief Conservator of Forests, Angul Circle, Angul for favour of kind information & necessary action with reference to this office Memo No. 7486 dt. 31.07.2020.

DFO (F&E)

*[Signature]* 09/8/20

*[Signature]* 12/8/20

*[Signature]* 09.08.2020

*[Signature]*  
Divisional Forest Officer,  
Cuttack Forest Division

8/13/2020

NEFT RTGS CHALLAN

54718/2020/F &amp; E

## AGENCY COPY

NEFT / RTGS CHALLAN for Ad-HOC CAMPA

Date : 13-08-2020

Agency Name.	ODISHA MINING CORPORATION LTD
Application No.	7340000340
MoEF/SG File No.	8-51/2018-FC
Location.	ORRISA
Address.	OMC House Khordha
Amount(in Rs)	86600/-

Amount in Words :Eighty-Six Thousand Six Hundred Rupees Only

NEFT/RTGS to be made as per following details;

Beneficiary Name:	ORRISA CAMPA
IFSC Code:	CORP0000371
Pay to Account No.	150827340000340 Valid only for this challan amount.
Bank Name & Address:	Corporation Bank Lodhi Complex Branch, Block 11, CGO Complex, Phase I, Lodhi Road, New Delhi -110003

- This Challan is strictly to be used for making payment to CAMPA by NEFT/RTGS only

## BANK COPY

NEFT / RTGS CHALLAN for Ad-HOC CAMPA

Date : 13-08-2020

Agency Name.	ODISHA MINING CORPORATION LTD
Application No.	7340000340
MoEF/SG File No.	8-51/2018-FC
Location.	ORRISA
Address:	OMC House Khordha
Amount(in Rs)	86600/-

Amount in Words :Eighty-Six Thousand Six Hundred Rupees Only


NEFT/RTGS to be made as per following details;

Beneficiary Name:	ORRISA CAMPA
IFSC Code:	CORP0000371
Pay to Account No.	150827340000340 Valid only for this challan amount.
Bank Name & Address:	Corporation Bank Lodhi Complex Branch, Block 11, CGO Complex, Phase I, Lodhi Road, New Delhi -110003

- This Challan is strictly to be used for making payment to CAMPA by NEFT/RTGS only

After making successful payment, User Agencies may send a line of confirmation through  
Email: [helpdeskcampa@corpbank.co.in](mailto:helpdeskcampa@corpbank.co.in)

ANDBN20250074457



*[Signature]*  
14/8/20  
Sr. Manager (Finance)  
The Odisha Mining Corporation Ltd.  
Bhubaneswar

# PROFORMA FOR VERIFICATION OF DEPOSITS IN COMPENSATORY AFFORESTATION FUND

1.	Name of Office	Bhubaneswar
2.	State/District/Forest Division to which the proposal relates	Odisha/ Jajpur/ Cuttack Forest Division
3.	Name of User Agency, nature of proposal	M/s Odisha Mining Corporation Limited (A Govt. of Odisha Undertaking),
4.	Nature and category of proposal	Mining
5.	Proposal number	(FP/OR/MRL/04/2017) PL Block No. I (Chromite)
6.	Extent of forest area involved	7.54 Hectare
7.	Whether original or extension	Original
8.	If extension of lease, please clarify if proposal involves additional forest area and if so, specify	NA
9.	Date of 1 <sup>st</sup> Stage clearance	NA.
10.	<b>Extent of CAMPA charges, head wise viz.:</b>	
	(a) Compensatory Afforestation	Rs. 26,41,600/- (Rs. 25,07,900/- + Rs. 47,100 + Rs. 86,600/-)
	(b) Additional Compensatory Afforestation	Nil
	(c) Penal Compensatory Afforestation	Nil
	(d) Catchment Area Treatment	Nil
	(e) Wildlife Management Plan	
	i) Site Specific Wildlife Conservation Plan	Nil
	ii) Regional Wildlife Management Plan	Nil
	(f) Additional charges for diversion of area falling under notified/protected areas	Nil
	(g) Net Present Value	Rs. 75,02,892/- (Rs. 47,20,040/- + 27,82,852/-)
	(h) Any other charges/levies (Please specify)	
	i) Penal NPV	Nil
	ii) Safety Zone	Nil
	iii) 1.5 times Safety Zone	Nil
	iv) Scheme on mitigative measures to minimize soil erosion and choking of streams	Nil
	v) Scheme on gap planting and SMC measures	Nil
	vi) Scheme on planting adequate drought hardy plant species and showing of seeds to arrest soil erosion	Nil
	<b>Total</b>	<b>Rs. 101,44,492/-</b>
11.	Whether payment made through challan or otherwise. In case of online payment, details of challan.	Nil

Sl No.	Details of deposits			UTR/DD No.	Amount deposited (Rs.)	Date of deposit	Name of Bank from which amount transferred to account of CAF	Bank Account of CAF managed by CAMPA in which fund deposited
	Type of deposit {NPV/CA/ IWMP/ Others (specify)}	Whether by RTGS/DD/ NEFT (Specify)						
i	NPV	Online payment	ANDBH18324206119		Rs. 47,20,040/-	20.11.2018	A/c. No. 105911011000001 of Andhra Bank, OMC Campus Branch, Bhubaneswar	A/c No. 150827340000558 of Corporation Bank, Lodhi Complex Branch, Block-11, CGO Complex Phase-I, Lodhi Road, New Delhi-110003
			ANDBH20118748209		Rs. 27,82,852/-	27.04.2020	A/c. No. 105911011000001 of Andhra Bank, OMC Campus Branch, Bhubaneswar	A/c No. 150827340000558 of Corporation Bank, Lodhi Complex Branch, Block-11, CGO Complex Phase-I, Lodhi Road, New Delhi-110003
ii	Compensatory Afforestation	Online payment	ANDBH19099482093		Rs. 25,07,900/-	09.04.2019	A/c. No. 105911011000001 of Andhra Bank, OMC Campus Branch, Bhubaneswar	A/c No. 150827340000262 of Corporation Bank, Lodhi Complex Branch, Block-11, CGO Complex Phase-I, Lodhi Road, New Delhi-110003
			ANDBN19237880037		Rs. 47,100/-	30.08.2019	A/c. No. 105911011000001 of Andhra Bank, OMC Campus Branch, Bhubaneswar	A/c No. 150827340000558 of Corporation Bank, Lodhi Complex Branch, Block-11, CGO Complex Phase-I, Lodhi Road, New Delhi-110003
			ANDBN20250074457		Rs. 86,600/-	14.08.2020	A/c. No. 105911011000001 of Andhra Bank, OMC Campus Branch, Bhubaneswar	A/c No. 150827340000558 of Corporation Bank, Lodhi Complex Branch, Block-11, CGO Complex Phase-I, Lodhi Road, New Delhi-110003

Divisional Forest Officer  
Cutback Forest Division

Principal Chief Conservator of Forests (Nodal)  
O/o the PCCF, Odisha