



14298/FE/20
20/10/20

**STATE FOREST HEADQUARTERS
OFFICE OF THE PRINCIPAL CHIEF CONSERVATOR OF FORESTS, ODISHA,
BHUBANESWAR**

No. _____
Dated, Bhubaneswar the

/9F (MG) - 67/2019
October, 2020

From

Sri Jitendra Kumar, IFS
PCCF (FD & NO, FC Act),
O/o the PCCF & HoFF, Odisha,
Aranya Bhawan, Chandrasekharpur, Bhubaneswar.

USC Division
to
notification

To

The Assistant Inspector General of Forests (FC),
Government of India, MoEF & CC (FC Division),
Indira Paryavaran Bhawan,
Aliganj, Jorbagh Road, New Delhi-110003.

Sub:- Diversion of unbroken 59.606 ha. Forest Land (57.515 ha for Mining & Ancillary activities including 1.417 ha of Forest Land diverted earlier for Safety Zone along part surrender area + 2.091 ha for Safety Zone along M.L Boundary) in respect of San-Indpur Iron & Bauxite Mines of M/s Rungta Sons (P) Limited – Submission of Stage-I compliance.

Ref:- GoI, MoEF & CC, New Delhi Letter F.No. 8-135/2003-FC(Vol-I) dated 13.01.2020.

Sir,

In inviting reference to the above mentioned subject, this is to inform that Government of India, Ministry of Environment, Forest & Climate Change, New Delhi have accorded Stage-I approval vide their Letter F.No. 8-135/2003-FC(Vol-I) dated 13.01.2020 for diversion of unbroken 59.606 ha. Forest Land (57.515 ha for Mining & Ancillary activities including 1.417 ha of Forest Land diverted earlier for Safety Zone along part surrender area + 2.091 ha for Safety Zone along M.L Boundary) in respect of San-Indpur Iron & Bauxite Mines of M/s Rungta Sons (P) Limited subject to fulfilment of thirty (30) nos of conditions stipulated therein. The User Agency has complied all the conditions imposed by Govt. of India, MoEF & CC, New Delhi. The point wise compliance based on the report of the DFO, Bonai Division and RCCF, Rourkela Circle are as follows:-

Condition No.(i) The legal status of the diverted forest land shall remain unchanged.

Compliance:-In compliance to the above, the user agency has furnished an undertaking that the legal status of forest land proposed for diversion shall remain unchanged which is enclosed as **Annexure-1**.

T. Kar

Condition No.(ii)Compensatory afforestation shall be raised over equal identified non-forest land (NFL) within three years from the date of issue of Stage-II Clearance and maintained thereafter by the State Forest Department at the cost of the User Agency.

Compliance:- In compliance to the above, the RCCF, Rourkela Circle has reported an extent of 33.917 ha of Govt. Non-Forest land has been identified in village Khampur under Balisankara Tehsil and 24.272 ha of Govt. Non-Forest land has been identified in village Hamirpur under Subdega Tehsil both under Sundargarh District of Sundargarh Forest Division (Total 58.189 ha) for Compensatory Afforestation.

The CA Scheme over 33.917 ha of Govt. Non-Forest land has been identified in village **Khampur** under Balisankara Tehsil of Sundargarh district has been technically approved by PCCF (FD & NO, FC Act) for Rs.91,83,200/- at wage rate of Rs.286.30 per manday, for Rs.94,37,900/- at wage rate of Rs.298/- per manday and for **Rs.95,76,000/-** at current wage rate of Rs.303.40 per manday due to wage rate enhancement. A copy of the said CA Scheme alongwith the financial outlay is enclosed as **Annexure 2.**

Similarly, the CA Scheme over 24.272 ha of Govt. Non-Forest land has been identified in village Hamirpur under Subdega Tehsil of Sundargarh district has been technically approved by PCCF (FD & NO, FC Act) for Rs.79,33,900/- at wage rate of Rs.286.30 per manday, for Rs.81,67,100/- at wage rate of Rs.298/- per manday and for **Rs.85,37,600/-** at current wage rate of Rs.303.40 per manday due to wage rate enhancement. A copy of the said CA Scheme alongwith the financial outlay is enclosed as **Annexure 2.**

In this context, it is pertinent to mention that the User Agency has deposited CA cost of Rs.1,81,13,600/- (Cost of CA of Rs.95,76,000/- @ Rs.303.40 per MD in Khampur village + Cost of CA of Rs.85,37,600/- @ Rs.303.40 per MD in Hamirpur Village) in two phases.

In the first phase, the User Agency has deposited of cost of CA of **Rs.1,76,05,000/-** (Cost of CA of Rs.94,37,900/- @ Rs.298/- per MD in Khampur village + cost of CA of Rs.81,67,100/- @ Rs.298/- per MD in Hamirpur village) in Ad-hoc CAMPA Account No.**150825835045013** in Corporation Bank, Lodhi Complex Branch, Lodhi Road, New Delhi vide **UTR No. SBINR52020022800020636 dated 28.02.2020** which is enclosed as **Annexure-2A.**

In the second phase, the User Agency has deposited differential cost of CA of **Rs.5,08,600/-** [differential cost of CA of Rs.1,38,100/- in Khampur village (cost of CA of Rs.95,76,000/- @ Rs.303.40 per MD – cost of CA of Rs.94,37,900/- @ Rs.298/- per MD) + differential cost of CA of Rs.3,70,500/- in Hamirpur village (cost of CA of Rs.85,37,600/- @ Rs.303.40 per MD – cost of CA of Rs.81,67,100/- @ Rs.298/- per MD)] in Ad-hoc CAMPA Account No.**150825835045781** in Corporation Bank, Lodhi Complex Branch, Lodhi Road, New Delhi vide **UTR No. CNRBR52020090100663214 dated 01.09.2020** which is enclosed as **Annexure-3.**

Thus, the User Agency has deposited a total amount of **Rs.1,81,13,600/-** (Rs.1,76,05,000/- (+) Rs.5,08,600/-) towards cost of Compensatory Afforestation.

Further, the schemes have a provision of 20% escalation cost for anticipated cost increase for works scheduled for subsequent years.

Condition No.(iii) *State Government shall ensure that all the areas identified for CA are notified as PF/RF before Stage-II approval.*

Compliance:- In compliance to the above, the RCCF, Rourkela Circle has reported that an extent of **33.917 ha** of Govt. Non-Forest land identified in village Khampur under Balisankara Tehsil and **24.272 ha** of Govt. Non-Forest land identified in village Hamirpur under Subdega Tehsil both under Sundargarh District of Sundargarh Forest Division (Total 58.189 ha) for raising Compensatory Afforestation have already been transferred and mutated in favour of State Forest Department as detailed below:-

A) An extent of 33.917 ha (83.808 Ac) of Non-Forest Govt. land in village-Khampur under Balisankara Tehsil of Sundargarh Forest division of Sundargarh district has been transferred and mutated in favour of State Forest Department vide Khata No. 207/148 of Balisankara Tehsil. A copy of the RoR is enclosed as **Annexure-4**. Further, the draft notification proposal for declaration of non-forest Govt. land identified in village- Khampur under Balisankara Tehsil of Sundargarh Forest division of Sundargarh district having area 33.917 ha (83.808 Ac) as "Protected Forests" under Section 33 of Odisha Forest Act, 1972 has been transmitted to the Government in F & E Department vide this office Letter No. 16732 dated 24.09.2020 which is enclosed as **Annexure-4 A**.

B) An extent of 24.272 ha (59.978 Ac) of Non-Forest Govt. land in village- Hamirpur under Subdega Tehsil of Sundargarh Forest division of Sundargarh district has been transferred and mutated in favour of State Forest Department vide Khata No. 124/84 of Subdega Tehsil. A copy of the RoR is enclosed as **Annexure-5**. Further, the draft notification proposal for declaration of non-forest Govt. land identified in village-Hamirpur under Subdega Tehsil of Sundargarh Forest division of Sundargarh district having area 24.272 ha (59.978 Ac) as "Protected Forests" under Section 33 of Odisha Forest Act, 1972 has been transmitted to the Government in F & E Department vide this office Letter No. 16727 dated 24.09.2020 which is enclosed as **Annexure-5A**.

Condition No.(iv) *The User Agency shall pay towards cost of removal of trees enumerated before commencement of work and tree felling should be taken up in phased manner strictly as per requirement under the supervision of DFO, Bonai Forest Division.*

Compliance:- In compliance to the above, the User Agency has submitted an undertaking to pay cost of removal of trees enumerated before commencement of work and that the tree felling should be taken up in phased manner strictly as per requirement under the supervision of DFO, Bonai Forest Division which is enclosed as **Annexure-6**.

Condition No.(v)*Evaluated royalty of trees enumerated and required to be felled for the project, shall be deposited by the User Agency.*

Compliance:-In compliance to the above, the User Agency has submitted an undertaking to pay evaluated royalty of trees enumerated whenever the same is required to be felled in phases for the project which is enclosed as **Annexure-7**.

Condition No.(vi)*The User Agency shall pay the cost for implementation of Regional Wildlife Management Plan as per revised cost norm in CAMPA account.*

Compliance:-In compliance to the above, the RCCF, Rourkela Circle has reported that the User Agency had deposited cost of Regional Wildlife Management Plan amounting to **Rs.13,33,665/-** over 88.911 ha @ Rs 15000/- per ha vide DD No.191079 (for Rs.9,00,000/-) & No.191080 (for Rs.4,33,665/-) both dated 30.11.2006. The copy of the demand notice issued by DFO, Bonai division vide his Letter No. 4917 dated 07.11.2006 alongwith the demand drafts are enclosed as **Annexure-8 and 8A** respectively.

Further, due to enhancement of the cost of the Regional Wildlife Management Plan, the User Agency has deposited **Rs.16,08,335/-** [differential amount of Rs.4,44,555/-(Rs.17,78,220/- @ Rs.20,000/- – Rs.13,33,665/- @ Rs.15,000/-) for 88.911 ha + Rs.11,63,780/- @ Rs.20,000/- per ha for balance ML area of 58.189 ha] through RTGS in Adhoc CAMPA Account No. **344902010105428** of Union Bank of India, Sundar Nagar, New Delhi vide **UTR No. CNRBH12087617930 dated 27.03.2012**. The copy of the demand notice issued by DFO, Bonai division vide his Letter No. 7589 dated 15.10.2011 alongwith the RTGS receipts are enclosed as **Annexure-9 and 9A** respectively.

Further, the User Agency had deposited the differential amount of **Rs 33,83,300/-** @ Rs 43,000/- (enhanced rate) per ha over the entire ML area of 147.10 ha (88.911 + 58.189 ha) [Rs.63,25,300/- (147.10 ha X Rs.43,000/- per ha) – Rs.29,42,000/- (147.10 ha X Rs.20,000/- per ha) already deposited by UA] through RTGS on 22.10.2013 in Adhoc CAMPA Account No. **344902010105428** of Union Bank of India, Sundar Nagar, New Delhi vide **UTR No. CNRBH13295509373 dated 22.10.2013**. The copy of the demand notice issued by DFO, Bonai division vide his Letter No. 7476 dated 19.10.2013 alongwith the payment receipts are enclosed as **Annexure-10 and 10A** respectively.

Thus, the User Agency has deposited a total amount of **Rs 63,25,300/-** over entire ML area of 147.10 ha @ Rs 43,000/- per ha (Rs 13,33,665/- + Rs 16,08,335/- + Rs 33,83,300/-).

Condition No.(vii)*An area of 2.091 ha. of forest land is to be maintained as safety zone and in no circumstances, it shall be used for mining or any other allied activities.*

Compliance:-In compliance to the above, the User Agency has furnished an undertaking to maintain 2.091 ha of forest land as safety zone and not to use the same for mining or any other allied activities under any circumstances which is enclosed as **Annexure-11**.

Condition No.(viii)*The rectified and authenticated DGPS Map of 59.606 ha forest area proposed for diversion (including 2.091 ha. for Safety Zone) included within the mining lease of Sanindpur Iron & Bauxite Mines of Rungta Sons (P) Limited over 147.10 ha shall be submitted to State Government and MoEF & CC as well.*

Compliance:-In compliance to the above, the rectified and authenticated DGPS Map of 59.606 ha of forest area proposed for diversion (including 2.091 ha for Safety Zone) included within the mining lease of Sanindpur Iron & Bauxite Mines of Rungta Sons (P) Limited over 147.10 ha furnished by the RCCF, Rourkela Circle and duly countersigned by Addl.Tahasildar, Koira, DFO, Bonai and authenticated by ORSAC is enclosed as **Annexure-12**. Further, the shape file of the DGPS map is enclosed in **CD form**.

Condition No.(ix)*Nodal Officer (FCA), Odisha shall ensure that field officers shall give clear recommendation or decent note, as the case may be to avoid any ambiguity in case of the proposals being submitted under the provisions of FCA 1980 in future.*

Compliance:-In compliance to the above, the above said condition will be adhered to.

Condition No.(x)*The User Agency shall transfer Net Present Value (NPV) of the forest land being diverted under this proposal, as per the orders of the Hon'ble Supreme Court of India dated 28.03.2008, 24.04.2008 and 09.05.2008 in Writ Petition (Civil) No.202/1995 and the guidelines issued by this Ministry vide its letter No. 5-3/2007-FC dated 05.02.2009. The requisite funds shall be transferred through online portal into CAMPA account of the State Concerned.*

Compliance:-In compliance to the above, the RCCF, Rourkela Circle has reported that the total forest area of the mining lease area of 147.10 ha is 126.324 ha and the User Agency has deposited a sum of **Rs 10,57,29,014/-** towards NPV of the entire forest land of 126.324 ha in phases as detailed below:-

- 1) Demand Draft No. **095664** dated **14.06.2006** of DFO, Bonai division amounting to Rs 21,26,98,034/- which includes NPV paid by M/s Rungta Sons for **Rs 3,95,56,500/-** in favour of CAF A/c No. CA 1585, Corporation Bank, Lodhi Road, New Delhi. A copy of the demand Letter No. 4864 dated 06.11.2004 of DFO, Bonai division alongwith the copy of the DD is enclosed as **Annexure-13** and **13 A** respectively. (Area of forest land=52.742 ha, Canopy density=0.2 and Rate of NPV= Rs.7,50,000/- per ha)
- 2) Demand Draft No. **938934** dated **08.06.2010** of DFO, Bonai division amounting to **Rs 1,12,36,890/-** in favour of CAF A/c No. CA 1585, Corporation Bank, Lodhi Road, New Delhi. A copy of the demand Letter No. 2901 dated 05.06.2010 of DFO, Bonai division alongwith the copy of the DD is enclosed as **Annexure-14** and **14 A** respectively. (Area of forest land=15.393 ha, Eco-Value Class-I, Canopy density= less than 0.1 and Rate of NPV= Rs.7,30,000/- per ha)
- 3) Demand Draft No. **504993** dated **23.12.2010** of DFO, Bonai division amounting to **Rs.4,24,77,970/-** in favour of CAF A/c No. CA 1585, Corporation Bank, Lodhi Road, New Delhi. A copy of the demand Letter No. 7398 dated 24.11.2010 of DFO, Bonai division alongwith the copy of the DD is enclosed as **Annexure-15** and **15 A** respectively. (Area of forest land=58.189 ha, Eco-Value Class-I, Canopy density= less than 0.1 and Rate of NPV= Rs.7,30,000/- per ha)

- 4) **Rs.1,24,57,654/-** deposited online in Adhoc CAMPA Account No. **150825835045099** of Corporation Bank, Lodhi Complex, New Delhi vide **UTR No. 52020032000162819** dated **20.03.2020**. A copy of the demand Letter No. 3587 dated 18.03.2020 of DFO, Bonai division alongwith the copy of the payment receipt is enclosed as **Annexure-16** and **16 A** respectively. (As per Site Inspection of DFO Bonai Division over 59.606 ha (including 1.417 ha of forest land diverted earlier for safety zone along part surrender area), the canopy density has been assessed to 0.4, Eco-Value Class-I for which NPV to be charged @ Rs.9,39,000/- per ha over the applied area of 59.606 ha i.e. 59.606 ha X Rs.9,39,000/- = Rs.5,59,70,034/- out of which UA has deposited Rs.4,35,12,380/- towards NPV @ Rs.7,30,000/- per ha.)

Condition No.(xi) At the time of payment of the Net Present Value (NPV) at the then prevailing rate, the User Agency shall furnish an undertaking to pay the additional amount of NPV, if so determined, as per the final decision of the Hon'ble Supreme Court of India.

Compliance:-In compliance to the above, the User Agency has furnished an undertaking to pay the additional amount of NPV, if so determined, as per final decision of the Hon'ble Supreme Court of India which is enclosed as **Annexure-17**.

Condition No.(xii) The identified non-forest land for raising compensatory afforestation shall be transferred and mutated in the name of forest department and notified as RF/PF prior to Stage-II approval.

Compliance:-In compliance to the above, the compliance of this condition has already been mentioned in Condition No.(iii) above.

Condition No.(xiii) The land identified for the purpose of CA shall be clearly depicted on a survey of India topo sheet of 1:50,000 scale;

Compliance:-In compliance to the above, the RCCF, Rourkela Circle has reported that the non-forest land over 58.189 ha (33.917 ha in village Khampur under Balisankara Tehsil and 24.272 ha in village Hamirpur under Subdega Tehsil) identified for compensatory afforestation has been clearly depicted on survey of India topo sheets (Topo sheet No F45G3 & F45G4 respectively) in 1:50,000 scale and the same has been authenticated by the Divisional Forest Officer, Sundargarh Division which is enclosed as **Annexure-18** and **Annexure-19** respectively.

Condition No.(xiv) The User Agency shall transfer the cost of raising and maintaining the compensatory afforestation at the current wage rate in consultation with State Forest Department in the account of CAMPA of the concerned State through online portal. The scheme may include appropriate provision for anticipated cost increase for works scheduled for subsequent years;

Compliance:-In compliance to the above, the RCCF, Rourkela Circle has reported an extent of 33.917 ha of Govt. Non-Forest land has been identified in village Khampur under Balisankara Tehsil and 24.272 ha of Govt. Non-Forest land has been identified in village Hamirpur under Subdega Tehsil both under Sundargarh District of Sundargarh Forest Division (Total 58.189 ha) for Compensatory Afforestation.

The CA Scheme over 33.917 ha of Govt. Non-Forest land has been identified in village **Khampur** under Balisankara Tehsil of Sundargarh district has been technically approved by PCCF (FD & NO, FC Act) for Rs.91,83,200/- at wage rate of Rs.286.30 per manday, for Rs.94,37,900/- at wage rate of Rs.298/- per manday and for **Rs.95,76,000/-** at current wage rate of Rs.303.40 per manday due to wage rate enhancement. A copy of the said CA Scheme alongwith the financial outlay is enclosed as **Annexure 2.**

Similarly, the CA Scheme over 24.272 ha of Govt. Non-Forest land has been identified in village Hamirpur under Subdega Tehsil of Sundargarh district has been technically approved by PCCF (FD & NO, FC Act) for Rs.79,33,900/- at wage rate of Rs.286.30 per manday, for Rs.81,67,100/- at wage rate of Rs.298/- per manday and for **Rs.85,37,600/-** at current wage rate of Rs.303.40 per manday due to wage rate enhancement. A copy of the said CA Scheme alongwith the financial outlay is enclosed as **Annexure 2.**

In this context, it is pertinent to mention that the User Agency has deposited CA cost of Rs.1,81,13,600/- (Cost of CA of Rs.95,76,000/- @ Rs.303.40 per MD in Khampur village + Cost of CA of Rs.85,37,600/- @ Rs.303.40 per MD in Hamirpur Village) in two phases.

In the first phase, the User Agency has deposited of cost of CA of **Rs.1,76,05,000/-** (Cost of CA of Rs.94,37,900/- @ Rs.298/- per MD in Khampur village + cost of CA of Rs.81,67,100/- @ Rs.298/- per MD in Hamirpur village) in Ad-hoc CAMPA Account No. **150825835045013** in Corporation Bank, Lodhi Complex Branch, Lodhi Road, New Delhi vide **UTR No. SBINR52020022800020636 dated 28.02.2020** which is enclosed as **Annexure-2A.**

In the second phase, the User Agency has deposited differential cost of CA of **Rs.5,08,600/-** [differential cost of CA of Rs.1,38,100/- in Khampur village (cost of CA of Rs.95,76,000/- @ Rs.303.40 per MD – cost of CA of Rs.94,37,900/- @ Rs.298/- per MD) + differential cost of CA of Rs.3,70,500/- in Hamirpur village (cost of CA of Rs.85,37,600/- @ Rs.303.40 per MD – cost of CA of Rs.81,67,100/- @ Rs.298/- per MD)] in Ad-hoc CAMPA Account No. **150825835045781** in Corporation Bank, Lodhi Complex Branch, Lodhi Road, New Delhi vide **UTR No. CNRBR52020090100663214 dated 01.09.2020** which is enclosed as **Annexure-3.**

Thus, the User Agency has deposited a total amount of **Rs.1,81,13,600/-** (Rs.1,76,05,000/- (+) Rs.5,08,600/-) towards cost of Compensatory Afforestation.

Further, the above two CA Schemes include appropriate provision of escalation cost of 20% of total plantation cost for anticipated cost increase for works scheduled for subsequent years.

Condition No.(xv) Fencing, protection and regeneration of the safety zone area shall be done within three years at the project cost as per approved scheme. Besides this afforestation on degraded forest land to be selected elsewhere measuring one & half times the area under safety zone shall also be done at the project cost;

Compliance:- In compliance to the above, the RCCF, Rourkela Circle has reported that the Scheme for Fencing, Protection and Regeneration of the **Safety Zone** over 2.221 ha (Forest-2.091 ha + Non-forest-0.130 ha) has been technically approved by the RCCF, Rourkela for Rs 32,50,200/- at the then wage rate of Rs 298/- per MD. Further, owing to revision of wage rate, the same has been further technically approved by RCCF, Rourkela for **Rs 33,08,300/-** at the current wage rate of Rs 303.40 per MD. A copy of the said scheme alongwith revised financial outlay is enclosed as **Annexure-20 & 21.**

The Scheme will be implemented by the User Agency as per prescriptions of the approved Scheme. An undertaking to this effect has been furnished by the User Agency is enclosed as **Annexure-22.**

Further, the RCCF, Rourkela Circle has reported that an extent of 3.137 ha (2.091 ha x 1.5) of degraded forest land has been identified in Khajurdihi PRF of Koira Range under Bonai Division for **1.5 times Safety Zone** Afforestation and the same has been technically approved by the RCCF, Rourkela for Rs 34,98,400/- at the then wage rate of Rs 298/- per MD. Further, owing to revision of wage rate, the same has been further technically approved by RCCF, Rourkela for **Rs 35,59,500/-** at the current wage rate of Rs 303.40 per MD. A copy of the said scheme alongwith revised financial outlay is enclosed as **Annexure-23 & 24.**

The Scheme will be implemented by the User Agency as per prescriptions of the approved Scheme. An undertaking to this effect furnished by the User Agency is enclosed as **Annexure-22.**

Condition No.(xvi) All the funds received from the user agency under the project shall be transferred/deposited in CAMPA account only through e-portal (<https://parivesh.nic.in/>). Amount deposited through other mode will not be accepted as compliance of the Stage-I clearance;

Compliance:- In compliance to the above, all the funds received from the User Agency have been transferred to Ad-hoc CAMPA account. The details of the following amounts deposited by the User Agency is furnished below:

Sl. No.	Type of deposit {NPV/CA/ RWMP/ Others (specify)}	Whether by RTGS /DD / NEFT (Specify)	UTR/ DD No.	Amount deposited (in Rs)	Date of deposit	Name of Bank from which amount transferred to account of CAF	Bank Account of CAF managed by CAMPA in which fund deposited	Deposited with
i)	Compensatory Afforestation over 52.742 ha	DD	DD No.095664	11,59,600/-	14.6.2006	SBI, Bonai Branch	CA-1585 of Corporation Bank, Lodhi Road, New Delhi.	Ad-hoc CAMPA

Sl. No.	Type of deposit {NPV/CA/ RWMP/ Others (specify)}	Whether by RTGS /DD / NEFT (Specify)	UTR/ DD No.	Amount deposited (in Rs)	Date of deposit	Name of Bank from which amount transferred to account of CAF	Bank Account of CAF managed by CAMPA in which fund deposited	Deposited with
ii)	Compensatory Afforestation over 15.393 ha	RTGS	UTR No.CNRBH1 1164635328	12,42,000/-	13.6.2011	CANARA Banak, Chaibasa Branch	A/c No- 3449010100701 94 of Union Bank of India, Sundar Nagar, New Delhi. IFSC Code- UBIN0534498	Ad-hoc CAMPA
iii)	Compensatory Afforestation over 15.393 ha	RTGS	UTR No.CNRBH1 2222613870	6,53,794/-	9.8.2012	CANARA Banak, Chaibasa Branch	A/c No- 3449020101054 28 of Union Bank of India, Sundar Nagar, New Delhi. IFSC Code- UBIN0534498	Ad-hoc CAMPA
iv)	Compensatory Afforestation over 15.393 ha	RTGS	UTR No.CNRBH1 2341569501	3,26,706/-	6.12.2012	CANARA Banak, Chaibasa Branch	A/c No- 3449020101054 28 of Union Bank of India, Sundar Nagar, New Delhi. IFSC Code- UBIN0534498	Ad-hoc CAMPA
v)	Compensatory Afforestation over 59.606 ha	Online	UTR No. SBINR52020 02288000206 36	1,76,05,000/-	Challan dt.27.2.20 & payment dt.28.2.20	SBI, Chaibasa Branch	A/c No.1508258350 45013 Corporation Bank, Lodhi Complex Branch, Block-11, CGO Complex Phase-I, Lodhi Road, New Dehli-110003	Ad-hoc CAMPA
vi)	Compensatory Afforestation over 59.606 ha	Online	UTR No. CNRBR5202 00901006632 14	5,08,600/-	1.9.2020	CANARA Banak, Chaibasa Branch	A/c No.1508258350 45781 Corporation Bank, Lodhi Complex Branch, Block-11, CGO Complex Phase-I, Lodhi Road, New Dehli-110003	Ad-hoc CAMPA
vii)	Penal Compensatory Afforestation	DD	DD No.095664	31,000/-	14.6.2006	SBI, Bonai Branch	CA-1585 of Corporation Bank, Lodhi Road, New Delhi	Ad-hoc CAMPA

Sl. No.	Type of deposit {NPV/CA/ RWMP/ Others (specify)}	Whether by RTGS /DD / NEFT (Specify)	UTR/ DD No.	Amount deposited (in Rs)	Date of deposit	Name of Bank from which amount transferred to account of CAF	Bank Account of CAF managed by CAMPa in which fund deposited	Deposited with
viii)	Safety Zone	DD	DD No.095664	2,82,900/-	14.6.2006	SBI, Bonai Branch	CA-1585 of Corporation Bank, Lodhi Road, New Delhi.	Ad-hoc CAMPa
ix)	1.5 times Safety Zone	DD	DD No.095664	1,08,800/-	14.6.2006	SBI, Bonai Branch	CA-1585 of Corporation Bank, Lodhi Road, New Delhi.	Ad-hoc CAMPa
x)	NPV	DD	DD No.095664	3,95,56,500/-	14.6.2006	SBI, Bonai Branch	CA-1585 of Corporation Bank, Lodhi Road, New Delhi.	Ad-hoc CAMPa
xi)		DD	DD No.938934	1,12,36,890/-	8.6.2010	SBI, Chaibasa Branch	CA-1585 of Corporation Bank, Lodhi Road, New Delhi.	Ad-hoc CAMPa
xii)		DD	DD No.504993	4,24,77,970/-	23.12.2010	SBI, Chaibasa Branch	CA-1585 of Corporation Bank, Lodhi Road, New Delhi.	Ad-hoc CAMPa
xiii)		Online	UTR No. SBINR52020 03200062819	1,24,57,654/-	20.3.2020	SBI, Barbil Branch	A/c No.1508258350 45099 Corporation Bank, Lodhi Complex Branch, Block- 11, CGO Complex Phase-I, Lodhi Road, New Dehli-110003	Ad-hoc CAMPa

Sl. No.	Type of deposit {NPV/CA/ RWMP/ Others (specify)}	Whether by RTGS /DD / NEFT (Specify)	UTR/ DD No.	Amount deposited (in Rs)	Date of deposit	Name of Bank from which amount transferred to account of CAF	Bank Account of CAF managed by CAMPA in which fund deposited	Deposited with
xiv)	Regional Wildlife Management Plan fund	DD	DD No.191080	4,33,665/-	30.11.2006	CANARA Banak, Chaibasa Branch	CA-1585 of Corporation Bank, Lodhi Road, New Delhi.	Ad-hoc CAMPA
xv)		DD	DD No.191079	9,00,000/-	30.11.2006	CANARA Banak, Chaibasa Branch	CA-1585 of Corporation Bank, Lodhi Road, New Delhi.	Ad-hoc CAMPA
xvi)		RTGS	UTR No. CNRBH1208 7617930	16,08,335/-	27.3.2012	CANARA Banak, Chaibasa Branch	A/c No- 3449020101054 28 of Union Bank of India, Sundar Nagar, New Delhi. IFSC Code-UBIN0534498	Ad-hoc CAMPA
xvii)		RTGS	UTR No. CNRBH1329 5509373	33,83,300/-	22.10.2013	CANARA Banak, Chaibasa Branch	A/c No- 3449020101054 28 of Union Bank of India, Sundar Nagar, New Delhi. IFSC Code-UBIN0534498	Ad-hoc CAMPA
xviii)	Site Specific Wildlife Conservation Plan	DD	DD No.918354	79,00,000/-	19.11.2009	SBI, Chaibasa Branch	CA-1585 of Corporation Bank, Lodhi Road, New Delhi.	Ad-hoc CAMPA
xix)	Royalty of trees	DD	RTN No. B1403297429 4793	5,895/-	29.3.2014	CANARA Banak, Chaibasa Branch	A/c No- 3449020101054 28 of Union Bank of India, Sundar Nagar, New Delhi. IFSC Code-UBIN0534498	Ad-hoc CAMPA

The details of the funds deposited by the user agency through online portal in Adhoc-CAMPA in prescribed format duly signed by DFO, Bonai and countersigned by PCCF (FD & NO, FC Act) is enclosed as **Annexure-25**.

Condition No.(xvii) The compliance report shall be uploaded on e-portal (<https://parivesh.nic.in/>).

Compliance:- In compliance to the above, the Stage-I compliance report has been uploaded on e-portal(<https://parivesh.nic.in/>).

Condition No.(xviii)*Period of diversion of the said forest land under this approval shall be for a period co-terminus with the period the mining lease granted under the Mines and Minerals (Development and Regulation) Act, 1957, as amended and the Rules framed there under;*

Compliance:-In compliance to the above, the RCCF, Rourkela Circle has reported that the period of diversion of forest land under this proposal will be co-terminus with the period of the mining lease as amended vide the Mines & Minerals (Development & Regulation) Amendment Act, 2015 i.e. till 05.09.2035.

Condition No.(xix)*The User agency shall carry out mining in a phased manner and take due care for reclamation of the mined over area. The concurrent reclamation plan shall be executed by the User Agency as per the approved mining plan/scheme and an annual report on implementation thereof shall be submitted to the Nodal Officer, Forest (Conservation) Act, 1980, Government of Odisha and the Dy. Director General (Central), Ministry of Environment & Forests, Regional Office, Bhubaneswar.*

Compliance:-In compliance to the above, the User Agency has furnished an undertaking to carry out mining in a phased manner and take due care for reclamation of the mined out area as per the approved mining plan and also to submit the annual report on reclamation status of the mine to the concerned Govt. Departments / Authorities which is enclosed as **Annexure-26**.

Condition No.(xx)*The User Agency shall obtain the Environment Clearance as per the provision of the Environmental (Protection) Act, 1986. if required;*

Compliance:-In compliance to the above, the RCCF, Rourkela Circle has reported that the Environmental Clearance has been granted by MoEF, Govt. of India vide Letter No.J-11015/197/2006-IA.II (M) dated 17.05.2007 for production of Iron ore of 1.65 MTPA & vide Letter No.J-11015/206/2012-IA.II (M) dt.19.11.2013 for production of Iron ore of 4.5 MTPA and subsequently vide Letter No.J-11015/107/2018-IA.II (M) dated 11.09.2019 for production of Iron ore of 8.06 MTPA. A copy of Letter No.J-11015/107/2018-IA.II (M) dated 11.09.2019(Latest copy) of GoI, MoEF & CC, Impact Assessment Division, New Delhi is enclosed as **Annexure-27**.

Condition No.(xxi)*The complete compliance of the FRA, 2006 shall be ensured by way of prescribed certificate from the concerned District Collector;*

Compliance:-In compliance to the above, the RCCF, Rourkela Circle has reported that the Collector, Sundargarh has issued Certificate under Forest Rights Act' 2006 over **11.068 ha** of forest land vide his Letter No.1624 dated 17.5.2010 (**Copy enclosed as Annexure-28**). Further, the Collector, Sundargarh has issued Certificate under Forest Rights Act' 2006 over **57.067 ha** vide his Letter No.1709 dated 07.06.2013 (**Copy enclosed as Annexure-29**). Besides, the Collector, Sundargarh has issued certificate under Forest Rights Act' 2006 over the balance forest area of **58.189 ha** now applied for diversion vide his Letter No.3085 dt.27.09.2018 (**Copy enclosed as Annexure-30**).

Thus, the Collector, Sundargarh has issued Certificate under Forest Rights Act' 2006 over **126.324 ha (11.068 ha + 57.067 ha + 58.189 ha)** of entire forest land in the above Mining Lease.

Condition No.(xxii)*No labour camp shall be established on the forest land and the User Agency shall provide fuels preferably alternate fuels to the labourers and the staff working at the site so as to avoid any damage and pressure on the nearby forest areas;*

Compliance:-In compliance to the above, the User Agency has furnished an undertaking that no labour camp shall be established on the forest land and they shall provide alternate fuels to the labourers and the staff working at the site so as to avoid any damage and pressure on the nearby forest areas which is enclosed as **Annexure-31**.

Condition No.(xxiii)*The boundary of the diverted forest land, mining lease and safety zone, as applicable, shall be demarcated on ground at the project cost, by erecting four feet high reinforced cement concrete pillars, each inscribed with its serial number, distance from pillar to pillar and GPS co-ordinates.*

Compliance:-In compliance to the above, the Range Officer, Koira has intimated that the boundary of the diverted forest land, mining lease and safety zone has been demarcated on the ground at the project cost by erecting four feet high RCC pillars each inscribed with its serial number, DGPS co-ordinates and distance from pillar to pillar.

Condition No.(xxiv)*The layout plan of the proposal shall not be changed without the prior approval of the Central Government and the forest land shall not be used for any purpose other than that specified in the proposal,*

Compliance:-In compliance to the above, the User Agency has furnished an undertaking that the layout plan of the proposal will not be changed without prior approval of the Central Govt. and the forest land will not be used for any purpose other than that specified in the proposal which is enclosed as **Annexure-32**.

Condition No.(xxv)*The forest land proposed to be diverted shall under no circumstances be transferred to any other agency, department or person without prior approval of the Central Government.*

Compliance:-In compliance to the above, the User Agency has furnished an undertaking that the forest land will not be transferred to any other Agency, Department, or Person without prior approval of the Central Government which is enclosed as **Annexure-33**.

Condition No.(xxvi)*No damage to the flora and fauna of the adjoining area shall be caused.*

Compliance:-In compliance to the above, the User Agency has furnished an undertaking that no damage to the flora and fauna of the adjoining area shall be caused by them and that they will take all protection measures as would be required in consultation with the DFO, Bonai which is enclosed as **Annexure-34**.

Condition No.(xxvii)*The user agency shall explore the possibility of translocation of maximum number of trees identified to be felled and shall ensure that any tree felling shall be done only when it is unavoidable and that too under strict supervision of the State Forest Department,*

Compliance:-In compliance to the above, the User Agency has furnished an undertaking that whenever tree felling will be required for expansion of the mining and allied activities in the diverted forest land, they shall explore the possibility of translocation of maximum number of trees identified to be felled to meet the requirement as per the approved mining plan and that the tree felling will be done under strict supervision of the State Forest Department which is enclosed as **Annexure-35**.

Condition No.(xxviii) Violation of any of these conditions will amount to violation of Forest (Conservation) Act, 1980 and action would be taken as prescribed in Para 1.21 of Chapter-1 of the Handbook of comprehensive guidelines of Forest (Conservation) Act, 1980 as issued by this Ministry's letter No. 5-2/2017-FC dated 28.03.2019.

Compliance:-In compliance to the above, the User Agency has furnished an undertaking that they shall ensure compliance to provisions of all Acts, Rules, and Regulations as prescribed in Para 1.21 of Chapter-1 of the Handbook of comprehensive guidelines of Forest (Conservation) Act, 1980 as issued by this Ministry's letter No. 5-2/2017-FC dated 28.03.2019 which is enclosed as **Annexure-36**.

Condition No.(xxix) The User Agency shall submit the annual self-compliance report in respect of the above stated conditions to the State Government, concerned Regional Office and to this Ministry by the end of March every year regularly; and

Compliance:-In compliance to the above, the User Agency has submitted an undertaking to submit the annual self-compliance report in respect of the above stated conditions to the State Government, concerned Regional Office of MoEF & CC and to the Ministry by the end of March every year which is enclosed as **Annexure-37**.


Condition No.(xxx) The user agency shall comply all the provisions of the all Acts, Rules, Regulations, Guidelines, Hon'ble Court Order(s) and NGT Order(s) pertaining to this project, if any, for the time being in force, as applicable to the project.

Compliance:-In compliance to the above, the User Agency has furnished an undertaking to comply all the provisions of all Acts, Rules, Regulations, Guidelines, Hon'ble Court Order(s) and NGT Order(s) pertaining to this project, if any, for the time being in force, as applicable to the Project which is enclosed as **Annexure-38**.

In view of the above, the compliance to the conditions imposed by Government of India, MoEF & CC, New Delhi is sent herewith for according final approval for diversion of unbroken 59.606 ha. Forest Land (57.515 ha for Mining & Ancillary activities including 1.417 ha of Forest Land diverted earlier for Safety Zone along part surrender area + 2.091 ha for Safety Zone along M.L Boundary) in respect of San-Indpur Iron & Bauxite Mines of M/s Rungta Sons (P) Limited under Section 2 Forest (Conservation) Act, 1980.

Encl: Stage-I Compliance in one set

Yours faithfully,


Principal Chief Conservator of Forests
Forest Diversion & Nodal Officer, FC Act


Memo No.

/Dt.

15/10/20

Copy alongwith one set of Stage-I compliance forwarded to the Deputy Director General of Forests (Central), MoEF & CC, Government of India, ERO, A/3, Chandrasekharapur, Bhubaneswar for information and necessary action.

Encl: Stage-I Compliance in one set



Principal Chief Conservator of Forests
Forest Diversion & Nodal Officer, FC Act

15/10/20

Memo No. 18205 /Dt. 16.10.2020

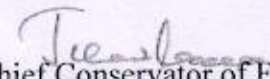
Copy alongwith one set of Stage-I compliance forwarded to the Additional Chief Secretary to Government, Forest & Environment Department, Odisha, Bhubaneswar for information and necessary action with reference to F&E Department Letter No. 10F(Cons) 109/19/2033/FG&E dated 28.01.2020.

Encl: Stage-I Compliance in one set


Principal Chief Conservator of Forests
Forest Diversion & Nodal Officer, FC Act
15/10/20

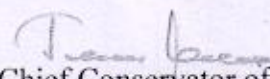
Memo No. /Dt.

Copy forwarded to the RCCF, Rourkela Circle for information and necessary action with reference to his memo no. 3366 dated 07.09.2020.


Principal Chief Conservator of Forests
Forest Diversion & Nodal Officer, FC Act
15/10/20


Memo No. /Dt.

Copy forwarded to the DFO, Bonai Forest division for information and necessary action with reference to memo no. 3367 dated 07.09.2020 of RCCF, Rourkela Circle to his address.


Principal Chief Conservator of Forests
Forest Diversion & Nodal Officer, FC Act
15/10/20

Memo No. /Dt.

Copy forwarded to M/s Rungta Sons(P) Ltd, Po-Barbil, Dist-Keonjhar, Odisha, Pin-758035 for information and necessary action.


Principal Chief Conservator of Forests
Forest Diversion & Nodal Officer, FC Act
15/10/20