

Government of Maharashtra

By Speed Post

No. FLD-2022/C.R.291/F-10
Revenue and Forest Department,
Mantralaya, Mumbai- 400 032.
Date:20/02/2025

To,
The Secretary,
Ministry of Environment, Forests & Climate Change,
Government of India,
New Delhi.

Sub.:- Forest Land- Chandrapur


Diversion of 315.74 ha. Forest land under Van (Sanrakshan Evam Samvardhan) Adhiniyam, 1980 for Renovation of Asolamendha Irrigation project in division Bramhapuri, Central Chanda and Chandrapur Division. Saoli, Mul and Pombhurna talukas of Chandrapur District in the state of Maharashtra.(Online No. FP/MH/IRRIG/39591/2019)

Ref: 1. Your Office Letter Dt.09.08.2024
2. APCCF & Nodal Officer Letter No. Desk-17/Nodal/FCA/Chandrapur/PID-39591/2559/2024-25, Dt.13.02.2025

Respected Sir,

Ministry of Environment, Forest and Climate Change (Forest Conservation Division). Government of India has accorded In-Principle approval for diversion of 315.74 ha. Forest land for Renovation of Asolamendha Irrigation project in division Bramhapuri, Central Chanda and Chandrapur Division, Saoli, Mul and Pombhurna talukas of Chandrapur District, vide letter under reference no.1.

2. Additional Principal Chief Conservator of Forests & Nodal Officer, Maharashtra State. Nagpur has submitted compliance report to the Government of Maharashtra vide letter under reference no.2, Compliance Report submitted by the APCCF & Nodal Officer is self-explanatory and attached herewith for further necessary action in the matter.



(Ganesh Jadhao)

Under Secretary to
the Government of Maharashtra
Under Secretary
Revenue and Forests Department
Hutatma Rajguru Chowk
Madam Cama Road, Mantralaya
Mumbai 400 032

Encl : As above.

Copy to:

1. Additional Principal Chief Conservator of Forests and Nodal Officer, Nagpur.
2. Chief Conservator of Forests (T), Chandrapur.
3. Divisional Forest Officer, Chandrapur.



Office of the Principal Chief Conservator of Forests (Head of Forests Force),
Maharashtra State
Additional Principal Chief Conservator of Forests & Nodal Officer,
1st Floor, B Wing
Van Bhavan, Ramgiri Road, Civil Lines, Nagpur- 440 001
Tel.No.: 0712- 2556916 , E-mail: apccfnodal@mahaforest.gov.in

By E-mail/Speed Post

No.Desk-17/Nodal/FCA/Chandrapur/PID-39591/2559/2024-25
Nagpur - 440 001, Date: - 13/02/2025

To,
Additional Chief Secretary (Forests),
Revenue and Forest Department,
Mantralaya, Mumbai-32 .

Sub:- Diversion of 315.74 ha. forest land under Forest (Conservation) Act, 1980 for Renovation of Asolamendha Irrigation project in Division Bramhapuri, Central Chanda and Chandrapur Forest Division, Saoli, Mul and Pombhurna talukas of Chandrapur District in the State of Maharashtra. (Online No. FP/MH/IRRI/39591/2019).

Ref:- 1) Government of India, MoEFCC, (Forest Conservation Division), New Delhi letter on dated 09/08/2024.
2) The Chief Conservator of Forests (T), Chandrapur Letter No.Desk-3 (1)/ Land/C.No.325/1770, Date: 11/02/2025.

Sir,

The Government of India raised certain queries vide letter under reference No.1 Accordingly, the Chief Conservator of Forests (T), Chandrapur vide letter under reference No.2 has submitted the compliance to the queries to this office which is being submitted as under:

Sr. No.	Conditions	Compliance
i	Legal status of the diverted forest land shall remain unchanged.	As per the Compliance submitted by Divisional Forest Officer, Chandrapur Forest Division and forwarded by the Chief Conservator of Forest (T) Chandrapur, the user agency has submitted an undertaking enclosed as Annexure-1 (Page No.1)
ii	The user agency shall furnish a report from the State Dam Safety Organisation (SDSO) regarding all technical aspects wrt the of the dam. The recommendations shall be implemented by the user agency to avoid any possible unforeseen conditions;	As per the Compliance submitted by Divisional Forest Officer, Chandrapur Forest Division and forwarded by the Chief Conservator of Forest (T) Chandrapur, the user agency has submitted the report of the State Dam Safety Organization (SDSO) on all technical aspects in Annexure-II (Page No. 3 to 5) user agency has informend that the recommendations shall be implemented by the

		user agency to avoid any possible unforeseen conditions;
iii	Further, the State Government shall obtain approval of the National Dam Safety Authority (NDSA) on the recommendations made by the State Dam Safety Organisation (SDSO) and submit the same before Stage-II approval along with the compliance of Stage-I approval conditions;	As per the Compliance submitted by Divisional Forest Officer, Chandrapur Forest Division and forwarded by the Chief Conservator of Forest (T) Chandrapur, the recommendation of SDSO to NDSA for approval and the same is attached herewith Annexure-III (Page No. 6 to 7)
iv	The User Agency shall transfer the cost of raising and maintaining the compensatory afforestation at the prevailing wage rates as per compensatory afforestation scheme and the cost of survey, demarcation and erection of permanent pillars if required on the CA land shall be deposited in consultation with State Forest Department in the account of CAMPA of the concerned State through online portal. The CA will be maintained for 10 years. The scheme may include appropriate provision for anticipated cost increase for works scheduled for subsequent years,	As per the Compliance submitted by Divisional Forest Officer, Chandrapur Forest Division and forwarded by the Chief Conservator of Forest (T) Chandrapur, the user agency deposited CA amount Rs. 26,68,40,715/-, Erection of Pillars amount Rs. 16,13,000/-, Watch Tower amount Rs. 27,71,700/- and Preparation of Road amount Rs. 18,05,15,363/- in CAMPA by the UTR No. MAHBH24316264268, dated 09/11/2024 for 10 year Compensatory Afforestation Scheme as approved by DFO, Yavatmal vide letter No. 3011, dated 30/09/2024. The details of CA Scheme and Receipt is attached herewith Annexure-IV (Page No. 8 to 104).
v	The User Agency shall transfer the funds towards the cost of Net Present Value (NPV) of the forest land being diverted under this proposal in accordance with the guidelines in the matter,	As per the Compliance submitted by Divisional Forest Officer, Chandrapur Forest Division and forwarded by the Chief Conservator of Forest (T) Chandrapur, the user agency deposited following NPV amount CAMPA by the UTR No. MAHBH24316264268, dated 09/11/2024. 1.Chandrapur Division Rs. 15,02,29,052/-, 2.Bramhapuri Division Rs. 19,40,05,992/- 3.Central Chanda Division Rs. 1,96,70,886/- Receipt and NPV certificates is attached herewith Annexure-V (Page No. 105 to 114).
vi	At the time of payment of the Net Present Value (NPV) at the present rate, the user agency shall furnish an undertaking to pay the additional amount of NPV, if so determined, as per the final decision of the Hon'ble Supreme Court of India;	As per the Compliance submitted by Divisional Forest Officer, Chandrapur Forest Division and forwarded by the Chief Conservator of Forest (T) Chandrapur, the user agency agrees. An undertaking has been submitted by the user agency same is attached herewith Annexure-VI (Page No. 115).

vii	The non-forest land identified for Compensatory Afforestation shall be transferred and mutated in favour of the State Forest Department and notified by the State Government as Protected Forests under section 29 of the Indian Forest Act, 1927 or under the relevant section (s) of the local Forest Act, before issue of the 'Final' approval under the adhiniyam. The Nodal Officer shall report compliance in this regard along with a copy of the original notification declaring the non-forest land as PF, along with compliance of 'in-principle' approval;	As per the Compliance submitted by Divisional Forest Officer, Chandrapur Forest Division and forwarded by the Chief Conservator of Forest (T) Chandrapur, the user agency has submitted the compliance as follows. The non-forest land identified for Compensatory Afforestation has been transferred and mutated in favour of the DCF, Yavatmal and notification declaring the non-forest land as PF in progress under section 29 of the Indian Forest Act, 1927 under the relevant section (s) of the local Forest Act, it will be submitted as early as possible. Annexure-VII (Page No. 116-A to 116-L and 117)
viii	The copy of approved Catchment Area Treatment (CAT) Plan shall be submitted and the commensurate cost of CAT plan shall be deposited in the CAMPA account through online portal;	As per the Compliance submitted by Divisional Forest Officer, Chandrapur Forest Division and forwarded by the Chief Conservator of Forest (T) Chandrapur, the user agency has submitted the copy of approved Catchment Area Treatment (CAT) Plan and the commensurate cost of CAT plan amount Rs. 9,18,72,000/- is deposited in the CAMPA by the UTR No. MAHBH124316264268, dated 09/11/2024. The details attached herewith Annexure-VIII (Page No. 118 to 123).
ix	The minimum water flow will be maintained in the downstream of river as per the conditions stipulated in the approval accorded by the Water Resource Department, Government of Maharashtra;	As per the Compliance submitted by Divisional Forest Officer, Chandrapur Forest Division and forwarded by the Chief Conservator of Forest (T) Chandrapur, the user agency agrees. An undertaking has been submitted by the User Agency same is attached herewith Annexure-IX (Page No. 124).
x	The user agency shall carry out muck disposal at pre-designated sites in such a manner so as to avoid its rolling down;	As per the Compliance submitted by Divisional Forest Officer, Chandrapur Forest Division and forwarded by the Chief Conservator of Forest (T) Chandrapur, the user agency agrees. An undertaking has been submitted by the User Agency same is attached herewith Annexure-X (Page No. 125).

xi	The dumping area for muck disposal shall be stabilized and reclaimed by planting suitable species by the user agency at the cost of project under the supervision of State Forest Department. Retaining walls and terracing shall be carried out to hold the dumping material in place,	As per the Compliance submitted by Divisional Forest Officer, Chandrapur Forest Division and forwarded by the Chief Conservator of Forest (T) Chandrapur, the user agency agrees. An undertaking has been submitted by the user agency same is attached herewith Annexure-XI (Page No. 125 to 125 A) .
xii	The user agency shall provide free water for the forestry related projects;	As per the Compliance submitted by Divisional Forest Officer, Chandrapur Forest Division and forwarded by the Chief Conservator of Forest (T) Chandrapur, the user agency agrees. An undertaking has been submitted by the User Agency same is attached herewith Annexure-XII (Page No. 126) .
xiii	The cost of felling of trees shall be deposited by the User Agency with the State Forest Department;	As per the Compliance submitted by Divisional Forest Officer, Chandrapur Forest Division and forwarded by the Chief Conservator of Forest (T) Chandrapur, the user Agency has submitted the compliance as follows. The cost of felling of trees is deposited by the user agency with the State Forest Department vide Cheque No. 095327, dated 26/11/2024 and Cheque No. 095326, dated 26/11/2024 is attached herewith in Annexure-XIII (Page No. 127 to 130) .
xiv	The State Government shall upload the KML files of the area under diversion and the accepted area for raising compensatory afforestation in the E-green watch portal of FSI, before handing over forest land to the user agency.	As per the Compliance submitted by Divisional Forest Officer, Chandrapur Forest Division and forwarded by the Chief Conservator of Forest (T) Chandrapur, The State Government has upload the KML files of the area under diversion and the accepted area for raising compensatory afforestation in the E-green watch portal of FSI, before handing over forest land to the user agency; the same is attached herewith in Annexure-XIV (Page No.131)
xv	All the funds received from the user agency under the project shall be transferred deposited in CAMPA account only through e-portal (https://parivesh.nic.in). Amount deposited through other mode will not be accepted as compliance of the Stage-1	As per the Compliance submitted by Divisional Forest Officer, Chandrapur Forest Division and forwarded by the Chief Conservator of Forest (T) Chandrapur, All the funds as per the challan Rs. 90,75,18,708/- has been remitted in CAMPA by the MAHBH24316264268, dated 09/11/2024. The

	clearance;	details attache herewith Annexure-XV (Page No. 132 to 135)
xvi	Forest land will be handed over only after required non-forest land in the project is obtained by the user agency,	As per the Compliance submitted by Divisional Forest Officer, Chandrapur Forest Division and forwarded by the Chief Conservator of Forest (T) Chandrapur, the user agency has submitted the compliance as follows. Forest land is handed over only after required non-forest land in the project is obtained by the user agency.
xvii	The felling of trees shall be restricted to FRL-4 meter only. Number of trees to be removed shall be kept at barest minimum during the execution of the project,	As per the Compliance submitted by Divisional Forest Officer, Chandrapur Forest Division and forwarded by the Chief Conservator of Forest (T) Chandrapur, the user agency agrees. An undertaking has been submitted by the user agency same is attached herewith Annexure-XVI (Page No. 136).
xviii	The User Agency shall restrict the felling of trees to minimum numbers in the diverted forest land and trees shall be felled under strict supervision of the State Forest Department,	As per the Compliance submitted by Divisional Forest Officer, Chandrapur Forest Division and forwarded by the Chief Conservator of Forest (T) Chandrapur, the user agency agrees. An undertaking has been submitted by the user agency same is attached herewith Annexure-XVII (Page No. 137).
xix	The user agency shall explore the possibility of translocation of maximum number of trees identified to be felled and shall ensure that any tree felling shall be done only when it is unavoidable and that too under strict supervision of the State Forest Department;	As per the Compliance submitted by Divisional Forest Officer, Chandrapur Forest Division and forwarded by the Chief Conservator of Forest (T) Chandrapur, the user agency agrees. An undertaking has been submitted by the user agency same is attached herewith Annexure-XVIII (Page No. 138).
xx	The R&R Plan shall be implemented as per the R&R Policy of State Government in consonance with National R&R Policy, Government of India before the commencement of the project work and implementation. The said R&R Plan will be monitored by the State Government / Regional Office of MoEF&CC along with indicators for monitoring and expected observable milestones;	As per the Compliance submitted by Divisional Forest Officer, Chandrapur Forest Division and forwarded by the Chief Conservator of Forest (T) Chandrapur, the user agency agrees. An undertaking has been submitted by the user agency same is attached herewith Annexure-XIX (Page No. 139).
xxi	The User Agency shall obtain the Environment Clearance as per the provisions of the Environmental (Protection) Act, 1986, if required;	As per the Compliance submitted by Divisional Forest Officer, Chandrapur Forest Division and forwarded by the Chief Conservator of Forest (T) Chandrapur, the user agency has submitted the compliance as follows. The Environment Clearance for Gosikhurd Project has been as per the provisions of the

		Environmental (Protection) Act, 1986 is obtained vide MoEF letter No. J-11016(7)/84-EN.5/1A, dated 03/02/1988.
xxii	The User Agency shall undertake afforestation along the periphery of the reservoir,	As per the Compliance submitted by Divisional Forest Officer, Chandrapur Forest Division and forwarded by the Chief Conservator of Forest (T) Chandrapur, the user agency agrees. An undertaking has been submitted by the user agency same is attached herewith Annexure-XX (Page No. 140) .
xxiii	No labour camp shall be established on the forest land and the User Agency shall provide fuels preferably alternate fuels to the labourers and the staff working at the site so as to avoid any damage and pressure on the nearby forest areas;	As per the Compliance submitted by Divisional Forest Officer, Chandrapur Forest Division and forwarded by the Chief Conservator of Forest (T) Chandrapur, the user agency agrees. An undertaking has been submitted by the user agency same is attached herewith Annexure-XXI (Page No. 141)
xxiv	The boundary of the diverted forest land, shall be demarcated on ground at the project cost, by erecting four feet high reinforced cement concrete pillars, each inscribed with its serial number, distance from pillar to pillar and GPS coordinates,	As per the Compliance submitted by Divisional Forest Officer, Chandrapur Forest Division and forwarded by the Chief Conservator of Forest (T) Chandrapur, the user agency agrees. An undertaking has been submitted by the user agency same is attached herewith Annexure-XXII (Page No. 142) .
xxv	The forest land proposed to be diverted shall under no circumstances be transferred to any other agency, department or person without prior approval of the Central Government,	As per the Compliance submitted by Divisional Forest Officer, Chandrapur Forest Division and forwarded by the Chief Conservator of Forest (T) Chandrapur, the user agency agrees. An undertaking has been submitted by the user agency same is attached herewith Annexure-XXIII (Page No. 143) .
xxvi	No damage to the flora and fauna of the adjoining area shall be caused;	As per the Compliance submitted by Divisional Forest Officer, Chandrapur Forest Division and forwarded by the Chief Conservator of Forest (T) Chandrapur, the user agency agrees. An undertaking has been submitted by the user agency same is attached herewith Annexure-XXIV (Page No. 144) .
xxvii	The layout plan of the proposal shall not be changed without the prior approval of the Central Government;	As per the Compliance submitted by Divisional Forest Officer, Chandrapur Forest Division and forwarded by the Chief Conservator of Forest (T) Chandrapur, the user agency agrees. An undertaking has been submitted by the user agency same is attached herewith Annexure-XXV (Page No. 145) .
xxviii	No additional or new path will be constructed inside the forest area for the execution of this project;	As per the Compliance submitted by Divisional Forest Officer, Chandrapur Forest Division and forwarded by the Chief Conservator of Forest (T) Chandrapur, the user agency agrees. An undertaking has been

		submitted by the user agency same is attached herewith Annexure-XXVI (Page No. 146) .
xxix	The period of diversion under this approval shall be co-terminus with the period of lease to be granted in favour of the user agency or the project life, whichever is less,	As per the Compliance submitted by Divisional Forest Officer, Chandrapur Forest Division and forwarded by the Chief Conservator of Forest (T) Chandrapur, the user agency has submitted the compliance as follows. The period of diversion under the approval shall be co-terminus with the project life.
xxx	The user agency in consultation with the State Government shall create and maintain alternate habitat/home for the avifauna, whose nesting trees are to be cleared in this project. Bird's nests artificially made out of eco-friendly material shall be used in the area, including forest area and human settlements, adjoining the forest area being diverted	As per the Compliance submitted by Divisional Forest Officer, Chandrapur Forest Division and forwarded by the Chief Conservator of Forest (T) Chandrapur, the user agency agrees. An undertaking and Conservation Plan for Avifauna has been submitted by the User Agency same is attached herewith Annexure-XXVII (Page No. 147 to 163)
xxxi	The concerned Divisional Forest Officer, will monitor and take necessary mitigative measures to ensure that there is no adverse impact on the forests in the surrounding area;	As per the Compliance submitted by Divisional Forest Officer, Chandrapur Forest Division and forwarded by the Chief Conservator of Forest (T) Chandrapur, the concerned Divisional Forest Officer, will monitor and take necessary mitigative measures to ensure that there is no adverse impact on the forests in the surrounding area.
xxxii	The User Agency shall submit the annual self-compliance report in respect of the above stated conditions to the State Government, concerned Regional Office and to this Ministry by the end of March every year regularly;	As per the Compliance submitted by Divisional Forest Officer, Chandrapur Forest Division and forwarded by the Chief Conservator of Forest (T) Chandrapur, the user agency agrees. An undertaking has been submitted by the user agency same is attached herewith Annexure-XXVIII (Page No. 164) .
xxxiii	The user agency shall comply all the provisions of the all Acts, Rules, Regulations, Guidelines, Hon'ble Court Order (s) and NGT Order (s) pertaining to this project, if any, for the time being in force, as applicable to the project;	As per the Compliance submitted by Divisional Forest Officer, Chandrapur Forest Division and forwarded by the Chief Conservator of Forest (T) Chandrapur, the user agency agrees. An undertaking has been submitted by the user agency same is attached herewith Annexure-XXIX (Page No. 165) .
xxxiv	Any other condition that the Ministry of Environment, Forests & Climate Change may stipulate from time to time in the	As per the Compliance submitted by Divisional Forest Officer, Chandrapur Forest Division and forwarded by the Chief

	interest of conservation, protection and development of forests & wildlife;	Conservator of Forest (T) Chandrapur, the user agency agrees . An undertaking has been submitted by the user agency same is attached herewith Annexure-XXX (Page No. 166) .
xxxv	Violation of any of these conditions will amount to violation of Van (Sanrakshan Evam Samvardhan) Adhiniyam, 1980 and action would be taken as prescribed in para 1.16 of consolidated guidelines and clarifications issued under Van (Sanrakshan Evam Samvardhan) Adhiniyam, 1980 as issued by this Ministry on dated 29.12.2023;	As per the Compliance submitted by Divisional Forest Officer, Chandrapur Forest Division and forwarded by the Chief Conservator of Forest (T) Chandrapur, the user agency agrees. An undertaking has been submitted by the user agency same is attached herewith Annexure-XXXI (Page No. 167) .
xxxvi	The compliance report shall be uploaded on e-portal (https://parivesh.nic.in).	As per the Compliance submitted by Divisional Forest Officer, Chandrapur Forest Division and forwarded by the Chief Conservator of Forest (T) Chandrapur, uploaded by user agency.

This is for your information and further necessary action.

Encl: As above (2 Copies)

 13/2/23

(Naresh Zurmure)

**Addl. Principal Chief Conservator of Forests
& Nodal Officer**

Copy Submitted for information to:-

1. The Assistant Inspector General of Forests (FC), Government of India, Ministry of Environment, Forests and Climate Change, (Forest Conservation Division), Indira Paryavaran Bhawan, Jor Bag Road, Aliganj, New Delhi-110003.

Copy for information.

1. The Chief Conservator of Forests (T), Chandrapur.
2. The Divisional Forests Officer, Chandrapur division, Chandrapur.
3. The Executive Engineer, Asolamendha Project Renovation Division No.1 Mul.



State of Maharashtra
Forest Division



**Office of the Chief Conservator of Forests,
Chandrapur Circle, Chandrapur**



Chandrapur Forest Academy of Administration, Development & Management,
Chandrapur premises, Mul Road Chandrapur- 442401 (MS)

Tel. No .07172-256279, 277232 E-mail id:- ccfchandrapur@gmail.com, ccfchandrapur@mahaforest.gov.in

No. : Desk-3(1)/Land/C.No.325/2024-25/ 1770

Dated :- 11.2.2025

✓ To,

**The Add. Principal Chief Conservator of Forests
& Nodal Officer,
Mah. State, Nagpur**

Sub :- Proposal for seeking prior approval of the Central Government under section 2 (1) (ii) of the Van (Sanrakshan Evam Samvardhan) Adhiniyam, 1980 for diversion of 315.74 ha. forest land under section 2 (1) (ii) of Asolamendha Renovation of Irrigation Project in Division Bramhapuri, Central Chanda and Chandrapur Forest Division, Saoli, Mul and Pombhurna talukas of Chandrapur District in the State of Maharashtra (Online No. FP/MH/IRRIG/39591/2019)- regarding.

Ref :- 1. Government of India, MoEFCC,(Forest Conservation Division), New Delhi letter on dated 09.08.2024
2. Executive Engineer, Asolamendha Project Renovation Division No. 1, Mul vide letter No. 207/TS/Forest Proposal/Stage-I/Compl/2025, dt. 23.01.2025
3. Divisional Forests Officer, Chandrapur division, Chandrapur vide letter No. Desk-14 Surv/Land/1548, dated 06.02.2025

In continuation of above cited letter, the compliance report of the proposal for diversion of 315.74 ha. Zudpi Jungle Forest Land for Asolamendha Irrigation Project in Chandrapur under the Van (Sanrakshan Evam Samvardhan) Adhiniyam, 1980 is furnished by Executive Engineer, Asolamendha Project Division No.1, Mul, Dist. Chandrapur.

The compliance report submitted to this office by Divisional Forests Officer, Chandrapur division, Chandrapur vide his letter No. 3 under reference. The compliance report is being scrutinized and agreed with the compliance report submitted by Divisional Forests Officer, Chandrapur division, Chandrapur

The Compliance report is being submitted herewith in three copies for information and necessary action.

Encl :- As above 3 copies

(Dr. Jitendra Ramgaokar)
**Chief Conservator of Forests,
Chandrapur Circle, Chandrapur**

Copy to- Divisional Forests Officer, Chandrapur division, Chandrapur for information.

868
2/2/25

VIDARBHA IRRIGATION DEVELOPMENT
CORPORATION, NAGPUR
(Government of Maharashtra Undertaking)



ASOLAMENDHA PROJECT

Stage I/Principal Approval Compliances

PROPOSAL FOR SEEKING PRIOR APPROVAL OF
CENTRAL GOVERNMENT FOR DIVERSION OF
FOREST LAND IN MAHARASHTRA

DISTRICT : CHANDRAPUR AREA 315.740 Ha

GOSIKHURD PROJECT CIRCLE, NAGPUR

ASOLAMENDHA PROJECT RENOVATION DIV.NO.1 MUL



Govt. of Maharashtra
Forest Department



**OFFICE OF THE DIVISIONAL FOREST OFFICER,
CHANDRAPUR DIVISION, CHANDRAPUR**

Rambagh Forest Colony, Mul Road, Chandrapur - 442401 (M.S.)

E-mail : dfochandrapur@gmail.com




No.:- Desk-14/Survey/Land/ 1548

Dated :- 06/02/2025

To,

The Chief Conservator of Forests,
Chandrapur Circle,
Chandrapur.



Sub.:- Forest Land-Chandrapur.

Proposal for Seeking prior approval of the Central Government under Section 2 (1) (ii) of the Van (Sanrakshan Evam Samvardhan) Adhiniyam, 1980 for diversion of 315.74 ha. forest land under Section 2 (1) (ii) of the Van (Sanrakshan Evam Samvardhan) Adhiniyam, 1980 for Renovation of Asolamendha Irrigation Project in Division Bramhapuri, Central Chanda and Chandrapur Forest Division, Saoli, Mul and Pombhurna talukas of Chandrapur District in the State of Maharashtra (Online No. FP/MH/IRRIG/39591/2019)-regarding.

- Ref. :-**
1. Govt. of India letter No. 8-33/2022-FC I/79403/2024, dated 09/08/2024.
 2. The Addl. Principal Chief Conservator of Forests & Nodal Officer, Maharashtra State, Nagpur vide letter No. Desk-17/FCA S2/PID-39591/1163, dated 09/08/2024.
 3. This office letter No. Desk-14/Survey/Land/1003, dated 16/08/2024.
 4. Executive Engineer, Asolamendha Project Renovation Division No. 1, Mul vide letter No. 207/TS/Forest Proposal/Stage-I Compl/2025, dated 23/01/2025.

With reference to the above mentioned subject the Government of India has decided to Stage-I sanction for diversion of 315.74 ha. forest land subject to fulfillment of some conditions. The user agency has submitted the compliance report by their reference letter no. 4. According to the following compliance report are being submitted in 4 copies for necessary action.

FORM - A

Sr. No.	Condition	Compliance
i	Legal status of the diverted forest land shall remain unchanged;	The user agency agrees. An undertaking has been submitted by the User Agency same is attached herewith Annexure-I (Page No. 1) .
ii	The user agency shall furnish a report from the State Dam Safety Organisation (SDSO) regarding all	The user agency has submitted the report of the State Dam Safety Organization (SDSO) on all

	technical aspects wrt the of the dam. The recommendations shall be implemented by the user agency to avoid any possible unforeseen conditions;	technical aspects in Annexure-II (Page No. 3 to 5) . User agency has informed that the recommendations in the report will be implemented by them as suggested by the SDSO.
iii	Further, the State Government shall obtain approval of the National Dam Safety Authority (NDSA) on the recommendations made by the State Dam Safety Organisation (SDSO) and submit the same before Stage-II approval along with the compliance of Stage-I approval conditions;	The user agency has submitted the recommendation of SDSO to NDSA for approval and the same is attached herewith Annexure-III (Page No. 6 to 7) .
iv	The User Agency shall transfer the cost of raising and maintaining the compensatory afforestation at the prevailing wage rates as per compensatory afforestation scheme and the cost of survey, demarcation and erection of permanent pillars if required on the CA land shall be deposited in consultation with State Forest Department in the account of CAMPA of the concerned State through online portal. The CA will be maintained for 10 years. The scheme may include appropriate provision for anticipated cost increase for works scheduled for subsequent years;	The user agency deposited CA amount Rs. 26,68,40,715/-, Erection of Pillars amount Rs. 16,13,000/-, Watch Tower amount Rs. 27,71,700/- and Preparation of Road amount Rs. 18,05,15,363/- in CAMPA by the UTR No. MAHBH24316264268, dated 09/11/2024 for 10 year Compensatory Afforestation Scheme as approved by DFO, Yavatmal vide letter No. 3011, dated 30/09/2024. The details of CA Scheme and Receipt is attached herewith Annexure-IV (Page No. 8 to 104) .
v	The User Agency shall transfer the funds towards the cost of Net Present Value (NPV) of the forest land being diverted under this proposal in accordance with the guidelines in the matter;	The user agency deposited following NPV amount CAMPA by the UTR No. MAHBH24316264268, dated 09/11/2024. Chandrapur Division Rs. 15,05,29,052/-, Bramhapuri Division Rs. 19,40,05,992/- Central Chanda Division Rs. 1,96,70,886/- Receipt and NPV certificates is attached herewith Annexure-V (Page No. 105 to 114) .
vi	At the time of payment of the Net Present Value (NPV) at the present rate, the user agency shall furnish an undertaking to pay the additional amount of NPV, if so determined, as per the final decision of the Hon'ble Supreme Court of India;	The user agency agrees. An undertaking has been submitted by the User Agency same is attached herewith Annexure-VI (Page No. 115) .
vii	The non-forest land identified for Compensatory Afforestation shall be transferred and mutated in favour of the State Forest Department and notified by the State Government as Protected Forests under section 29 of the Indian Forest Act, 1927 or under	The User Agency has submitted the compliance as follows. The non-forest land identified for Compensatory Afforestation has been transferred and mutated in favour of DCF, Yavatmal and notification declaring

	the relevant section(s) of the local Forest Act, before issue of the 'Final' approval under the Adhiniyam. The Nodal Officer shall report compliance in this regard along with a copy of the original notification declaring the non-forest land as PF, along with compliance of 'in-principle' approval;	the non-forest land as PF in progress under Section 29 of the Indian Forest Act, 1927 under the relevant section(s) of the local Forest Act, it will be submitted as early as possible. Annexure-VII (Page No. 116A-116L & 117)
viii	The copy of approved Catchment Area Treatment (CAT) Plan shall be submitted and the commensurate cost of CAT plan shall be deposited in the CAMPA account through online portal;	The user agency has submitted the copy of approved Catchment Area Treatment (CAT) Plan and the commensurate cost of CAT plan amount Rs. 9,18,72,000/- is deposited in the CAMPA by the UTR No. MAHBH24316264268, dated 09/11/2024. The details attached herewith Annexure-VIII (Page No. 118 to 123) .
ix	The minimum water flow will be maintained in the downstream of river as per the conditions stipulated in the approval accorded by the Water Resource Department, Government of Maharashtra;	The user agency agrees. An undertaking has been submitted by the User Agency same is attached herewith Annexure-IX (Page No. 124) .
x	The user agency shall carry out muck disposal at pre-designated sites in such a manner so as to avoid its rolling down;	The user agency agrees. An undertaking has been submitted by the User Agency same is attached herewith Annexure-X (Page No. 125) .
xi	The dumping area for muck disposal shall be stabilized and reclaimed by planting suitable species by the user agency at the cost of project under the supervision of State Forest Department. Retaining walls and terracing shall be carried out to hold the dumping material in place;	The user agency agrees. An undertaking has been submitted by the User Agency same is attached herewith Annexure-XI (Page No. 125 to 125 A) .
xii	The user agency shall provide free water for the forestry related projects;	The user agency agrees. An undertaking has been submitted by the User Agency same is attached herewith Annexure-XII (Page No. 126) .
xiii	The cost of felling of trees shall be deposited by the User Agency with the State Forest Department;	The User Agency has submitted the compliance as follows. The cost of felling of trees is deposited by the user agency with the State Forest Department vide Cheque No. 095327, dated 26/11/2024 and Cheque No. 095326, dated 26/11/2024 is attached herewith in Annexure-XIII (Page No. 127 to 130) .
xiv	The State Government shall upload the KML files of the area under diversion and the accepted area for raising compensatory afforestation in the E-green	The State Government has upload the KML files of the area under diversion and the accepted area for raising compensatory afforestation in the E-green

	watch portal of FSI, before handing over forest land to the user agency;	watch portal of FSI, before handing over forest land to the user agency. The same is attached herewith in Annexure-XIV (Page No. 131) ✓
xv	All the funds received from the user agency under the project shall be transferred / deposited in CAMPA account only through e-portal (https://parivesh.nic.in/). Amount deposited through other mode will not be accepted as compliance of the Stage-I clearance;	All the funds as per the challan Rs. 90,75,18,708/- has been remitted in CAMPA by the MAHBH24316264268, dated 09/11/2024. The details attached herewith Annexure-XV (Page No. 132 to 135) .
xvi	Forest land will be handed over only after required non-forest land in the project is obtained by the user agency;	The User Agency has submitted the compliance as follows. Forest land is handed over only after required non-forest land in the project is obtained by the user agency. ✓
xvii	The felling of trees shall be restricted to FRL-4 meter only. Number of trees to be removed shall be kept at barest minimum during the execution of the project;	The user agency agrees. An undertaking has been submitted by the User Agency same is attached herewith Annexure-XVI (Page No. 136) ✓
xviii	The User Agency shall restrict the felling of trees to minimum numbers in the diverted forest land and trees shall be felled under strict supervision of the State Forest Department;	The user agency agrees. An undertaking has been submitted by the User Agency same is attached herewith Annexure-XVII (Page No. 137) ✓
xix	The user agency shall explore the possibility of translocation of maximum number of trees identified to be felled and shall ensure that any tree felling shall be done only when it is unavoidable and that too under strict supervision of the State Forest Department;	The user agency agrees. An undertaking has been submitted by the User Agency same is attached herewith Annexure-XVIII (Page No. 138) ✓
xx	The R&R Plan shall be implemented as per the R&R Policy of State Government in consonance with National R&R Policy, Government of India before the commencement of the project work and implementation. The said R&R Plan will be monitored by the State Government / Regional Office of MoEF&CC along with indicators for monitoring and expected observable milestones;	The user agency agrees. An undertaking has been submitted by the User Agency same is attached herewith Annexure-XIX (Page No. 139) ✓
xxi	The User Agency shall obtain the Environment Clearance as per the provisions of the Environmental (Protection) Act, 1986, if required;	The User Agency has submitted the compliance as follows. The Environment Clearance for Gosikhurd Project has been as per the provisions of the


		Environmental (Protection) Act, 1986 is obtained vide MoEF letter No. J-11016(7)/84-EN.5/1A, dated 03/02/1988. ✓
xxii	The User Agency shall undertake afforestation along the periphery of the reservoir;	The user agency agrees. An undertaking has been submitted by the User Agency same is attached herewith Annexure-XX (Page No. 140) . ✓
xxiii	No labour camp shall be established on the forest land and the User Agency shall provide fuels preferably alternate fuels to the labourers and the staff working at the site so as to avoid any damage and pressure on the nearby forest areas;	The user agency agrees. An undertaking has been submitted by the User Agency same is attached herewith Annexure-XXI (Page No. 141) . ✓
xxiv	The boundary of the diverted forest land, shall be demarcated on ground at the project cost, by erecting four feet high reinforced cement concrete pillars, each inscribed with its serial number, distance from pillar to pillar and GPS coordinates;	The user agency agrees. An undertaking has been submitted by the User Agency same is attached herewith Annexure-XXII (Page No. 142) . ✓
xxv	The forest land proposed to be diverted shall under no circumstances be transferred to any other agency, department or person without prior approval of the Central Government;	The user agency agrees. An undertaking has been submitted by the User Agency same is attached herewith Annexure-XXIII (Page No. 143) . ✓
xxvi	No damage to the flora and fauna of the adjoining area shall be caused;	The user agency agrees. An undertaking has been submitted by the User Agency same is attached herewith Annexure-XXIV (Page No. 144) . ✓
xxvii	The layout plan of the proposal shall not be changed without the prior approval of the Central Government;	The user agency agrees. An undertaking has been submitted by the User Agency same is attached herewith Annexure-XXV (Page No. 145) . ✓
xxviii	No additional or new path will be constructed inside the forest area for the execution of this project;	The user agency agrees. An undertaking has been submitted by the User Agency same is attached herewith Annexure-XXVI (Page No. 146) . ✓
xxix	The period of diversion under this approval shall be co-terminus with the period of lease to be granted in favour of the user agency or the project life, whichever is less;	The User Agency has submitted the compliance as follows. The period of diversion under the approval shall be co-terminus with the project life. ✓
xxx	The user agency in consultation with the State Government shall create and maintain alternate habitat / home for the avifauna, whose nesting trees are to be cleared in this project. Bird's nests artificially made out of eco-friendly material shall be used in the area, including forest area and human settlements, adjoining the forest area being diverted	The user agency agrees. An undertaking and Conservation Plan for Avifauna has been submitted by the User Agency same is attached herewith Annexure-XXVII (Page No. 147 to 163) . ✓

	for the project;	
xxxi	The concerned Divisional Forest Officer, will monitor and take necessary mitigative measures to ensure that there is no adverse impact on the forests in the surrounding area; ✓	The concerned Divisional Forest Officer, will monitor and take necessary mitigative measures to ensure that there is no adverse impact on the forests in the surrounding area.
xxxii	The User Agency shall submit the annual self-compliance report in respect of the above stated conditions to the State Government, concerned Regional Office and to this Ministry by the end of March every year regularly;	The user agency agrees. An undertaking has been submitted by the User Agency same is attached herewith Annexure-XXVIII (Page No. 164) . ✓
xxxiii	The user agency shall comply all the provisions of the all Acts, Rules, Regulations, Guidelines, Hon'ble Court Order (s) and NGT Order (s) pertaining to this project, if any, for the time being in force, as applicable to the project;	The user agency agrees. An undertaking has been submitted by the User Agency same is attached herewith Annexure-XXIX (Page No. 165) . ✓
xxxiv	Any other condition that the Ministry of Environment, Forests & Climate Change may stipulate from time to time in the interest of conservation, protection and development of forests & wildlife;	The user agency agrees. An undertaking has been submitted by the User Agency same is attached herewith Annexure-XXX (Page No. 166) . ✓
xxxv	Violation of any of these conditions will amount to violation of Van (Sanrakshan Evam Samvardhan) Adhiniyam, 1980 and action would be taken as prescribed in para 1.16 of consolidated guidelines and clarifications issued under Van (Sanrakshan Evam Samvardhan) Adhiniyam, 1980 as issued by this Ministry on dated 29.12.2023;	The user agency agrees. An undertaking has been submitted by the User Agency same is attached herewith Annexure-XXXI (Page No. 167) . ✓
xxxvi	The compliance report shall be uploaded on e-portal (https://parivesh.nic.in/).	Uploaded by user agency. ✓

FORM - B

Sr.No.	Condition	Compliance
--	-NIL-	-NIL

Encl.:- As Above.


(Prashant Khade)
Divisional Forest Officer,
Chandrapur Forest Division,
Chandrapur


Copy to Executive Engineer, Asolamendha Project Renovation Division No. 1, Mul for information and necessary action.

Information to be furnished about transmission of funds to CAMPA

Project ID No. - 39591

1	Name of the User agency and the Project	Diversion of 315.74 ha. Forest Land under Section 2 (1) (ii) of the Van (Sanrakshan Evam Samvardhan) Adhiniyam, 1980 for Renovation of Asolamendha Irrigation Project in Division Bramhapuri, Central Chanda and Chandrapur Forest Division, Saoli, Mul and Pombhurna talukas of Chandrapur District.
2	Location of forest area diverted (State/ Dist/ Taluka/ Village) Pl also give log/ lat. details, if available	State :- Maharashtra Dist.:- Chandrapur Division :- Chandrapur, Central Chanda & Bramhapuri
3	Extent of forest area applied for, for diversion	315.74 Ha.
4	Extent of forest area approved for diversion	315.74 Ha.
5	State Govt. reference No. & date under which the proposal was forwarded (pl. attach a copy of the forwarding letter, copy of enclosures not required)	--
6	No. and date of Stage I clearance (pl. attach copy)	Stage-I letter No. 8-33/2022-FC I/79403/2024, dated 09/08/2024.
7	No. and date of Stage II clearance (pl. attach copy)	--
8	Details of Compensatory Afforestation funds viz :	
	i. Compensatory Afforestation Fund	Rs. 26,68,40,715/-
	ii. Additional Compensatory Afforestation Fund	-Nil-
	iii. Penal Compensatory Afforestation Fund	-Nil-
	iv. Catchment Area Treatment Plan Fund	Rs. 9,18,72,000/-
	v. Fund for Protected Area	-Nil-
	vi. Net Present Value	Chandrapur – Rs. 15,02,29,052/- Central Chanda – Rs. 1,96,70,886/- Bramhapuri – Rs. 19,40,05,992/- Total :- Rs. 36,39,05,930/-

	vii. Any Other charges levied (pl specify)	1) Erection of Pillars – Rs. 16,13,000/- 2) Watch Tower – Rs. 27,71,700/- 3) Preparation of Road – Rs. 18,05,15,363/-
	viii. TOTAL OF (i) TO (viii)	Rs. 90,75,18,708/-
9	Date of collection of funds as in Col. No. 8 above with :	
	i. Authority by whom collected :	Executive Engineer, Asolamendha Project Renovation Division No. 1, Mul
	ii. Details for Bank Draft/ Cheque No & date of RTGS/NEFT No.) Bank in which drawn, and in whose favour the instrument was drawn	UTR No. MAHBH24316264268 Rs. 90,75,18,708/- Bank of Maharashtra, Mul
	iii. Date of remittance to Govt. account indicating Account No. Bank and Branch details.	Union Bank of India, Bengaluru.
10	Details of remittance of funds as in Cols 8 above to CAMPA, indicating :	--
	i. Authority by whom remitted :	Executive Engineer, Asolamendha Project Renovation Division No. 1, Mul
	ii. Bank, Branch to which remitted :	Bank of Maharashtra, Mul
	iii. Mode of remittance (Draft/ Pay Order/ RTGS) with full particulars, including amount and date of remittance.	UTR No. MAHBH24316264268 Rs. 90,75,18,708/- Bank of Maharashtra, Mul
11	Out of the remittance as indicated in col. 10 above pl give head-wise (CA/ ACA/ PCA/ CAT etc.) funds towards principal funds collected and interest thereon remitted to the centre.	1) CA - Rs. 26,68,40,715/- 2) NPV - Rs. 36,39,05,930/- 3) CAT Plan – Rs. 9,18,72,000/- 4) Erection of Pillars – Rs. 16,13,000/- 5) Watch Tower – Rs. 27,71,700/- 6) Preparation of Road – Rs. 18,05,15,363/-
12	Any other details.	--


(Prashant Khade)
Divisional Forest Officer,
Chandrapur Forest Division,
Chandrapur

ASOLAMENDHA PROJECT

Tah : Saoli

Dist : Chandrapur

Sr No.	Annexure No.	Details of Annexure	Pages	
			From	To
1	2	3	4	5
1	I	Undertaking for Legal status of the diverted forest land	1	1
2	II	The report from State Dam Safety Organisation (SDSO)	2	5
3	III	The SDSO recommendations have been submitted to NDSA	6	7
4	IV	The details of CA Scheme	8	104
5	V	cost of Net Present Value (NPV) & its Challan	105	114
6	VI	Undertaking for the payment of additional amount of NPV	115	115
7	VII	Letter of DFO Yavatmal	116	117
8	VIII	The copy of CAT plan and payment	118	123
9	IX	Undertaking for The minimum water flow will be maintained in the downstream of river	124	124
10	X	Undertaking for The user agency will carry out muck disposal	125	125
11	XI	Undertaking for The dumping area for muck disposal	125	125
12	XII	Undertaking for The user agency will provide free water for the forestry related projects	126	126
13	XIII	The cost of felling of trees & its Challan	127	130
14	XIV	KML of CA Land	131	131
15	XV	The payment slip of CAMPA	132	135
16	XVI	Undertaking for The trees will be felled and will be restricted to FRL-4 meter only	136	136
17	XVII	Undertaking for The number of trees felled is restricted to minimum	137	137
18	XVIII	Undertaking for The option of the translocation of trees	138	138
19	XX	Undertaking for The R&R Plan has been implemented as per the R&R Policy	139	139
20	XX	Undertaking for Afforestation will be done along the periphery of the reservoir	140	140
21	XXI	Undertaking for No labour camp is established on the forest land	141	141
22	XXII	Undertaking for The boundary of the diverted forest land, is demarcated on ground at the project cost.	142	142
23	XXIII	Undertaking for The forest land proposed to be diverted will under no circumstances be transferred to any other agency.	143	143
24	XXIV	Undertaking for No damage to the flora and fauna of the adjoining area	144	144
25	XXV	Undertaking for The layout plan of the proposal will not be changed	145	145
26	XXVI	Undertaking for No additional or new path will be constructed inside the forest area	146	146
27	XXVII	The conservation plan for Avifauna	147	163
28	XXVIII	Undertaking for The User Agency shall submit the annual self-compliance report	164	164
29	XXX	Undertaking for The user agency shall comply all the provisions of the all Acts, Rules, Regulations, Guidelines, Hon'ble Court Order (s) and NGT Order (s)	165	165
30	XXX	Undertaking for The User Agency will abide by any other condition That the Ministry of Environment, Forests & Climate Change	166	166
31	XXXI	Undertaking for Violation of any of these conditions will amount to violation of Van (Sanrakshan Evam Samvardhan) Adhiniyam, 1980	167	167



GOVT. OF MAHARASHTRA
WATER RESOURCES DEPARTMENT
Office :- Executive Engineer
Asolamendha Project Renovation Division No.1 Mul.
Tah.Mul Dist. Chandrapur 441234 (M.S.)
mail - E"asolamal@gmail.com - No. Tel .87174 220554"



Condition No.1

UNDERTAKING

(Regarding Legal Status of the Forest Land)

This is to certify that, Executive Engineer, Asolamendha Project Renovation Division No.1, Mul gives an undertaking that, there will be no change in the legal status of the forest land for which in-principle Stage-I clearance has been accorded by the Government of India, MoEF&CC Regional office New Delhi. vide their letter No. Gol letter No. F.No. 8-33/2022-FC I/79403/2024 dated- 9/8/2024 for Diversion of 315.74 ha. forest land for Renovation of Asolamendha Irrigation Project in Division Bramhapuri, Central Chanda and Chandrapur Forest Division, Saoli, Mul and Pombhurna talukas of Chandrapur District in the State of Maharashtra.

Place:- Mul

Dated : /01 /2025

(J.B. Turkhede)
Executive Engineer,
Asolamendha Project Renovation
Division No.1 Mul



अधीक्षक अभियंता

मोसीखुर प्रकल्प मंडळ, जलसंपदा विभाग, नागपूर



दफ्तरी क्र. ०७१२-१५/२१६२
पत्र- सिल्वर बेल मध्य, विविध तारीख, नागपूर-४४० ००१
ई-मेल- sdgptnag@yahoo.co.in
<http://nrd.maharashtra.gov.in>



प्रमाणित करण्यात येत आहे

आ.क्र. /मोस/अध-नि.क्र.प्र.सं-२/संकल्पन/१५/२०१४/२०२४ दिनांक १४/०४/२०१४

३५६६

प्रति,

अधीक्षक अभियंता

राज्य धाम सुरक्षितता संपटना,

मध्यवर्ती प्रकल्प धाम संपटना इमारत (तळ मजला),

नाशिक ४२२००४.

विषय :- आसोसामेडा धरणाची ठेवी फाटविलेबाबतच्या संकल्पनाचे धरण सुरक्षितता कायदा २०११ नुसार आवश्यक निर्देशात्मक कामे जाणवता.

- संदर्भ :- १) कार्यकारी अभियंता, आसोसामेडा प्रकल्प नुतनोत्प्रेरणा, विभाग क्र.२ मूल कार्यालयाने पत्र क्र.११२३-यनप्रस्ताव/Stage-I Compliance/ २०१४ दिनांक- १७/०८/२०१४
२) प्रादेशिक कार्यालयाने पत्र क्र.४८५/मुजगा/मं.३(१)/आसोसामेडा/मसं.२/२०१० दि.१५.०२.२०१०
३) अधीक्षक अभियंता, मध्य मसं.३ नाशिक यांचे पत्र क्र. मसं.३/मध्य/मध्य-२/४५/१२४/२०१० दि.२८.०२.२०१०

१. ठरलेला प्रकल्पाचा संदर्भित प्रस्ताव अनुक्रमे, आसोसामेडा प्रकल्प नुतनोत्प्रेरणा अंतर्गत मुद्रित क्षेत्र व फाटव्या वितरण प्रणालीस, एकूण ३१५.७४ हे घनगमिनीची आवश्यकता असल्याने, बनवतानाच केंद्र शासनाकडे सदर करण्यात आलेल्या होत.
२. मा. सचिव, मंत्री पर्यावरण, वने व पातळीवर्णीय वस्तू धरत सरकार मंत्री दिल्ली यांचे पत्र १/७१४०३/२०१४ अन्वये प्रस्तावित अधिनियम १९८० (संरक्षण एवम संवर्धन) च्या कालय २ (१) (ii) अंतर्गत ३६ अटीच्या अधिन राहून तत्पक्ष मंत्री देण्यात आलेली आहे.
३. सदर पत्रातील अट क्र. ७२ मध्ये "The user agency shall furnish a report from the State Dam Safety Organisation (SDSO) regarding all technical aspects with respect to the dam. The recommendations shall be implemented by the user agency to avoid any possible unforeseen conditions" असे नमूद करण्यात आलेले आहे.
४. त्यानुक्रमे, संदर्भित पत्र क्र. ०३ अन्वये आसोसामेडा प्रकल्प नुतनोत्प्रेरणा अंतर्गत आसोसामेडा धरणाने ठेवी फाटविलेचे संकल्पन, मध्यवर्ती संकल्पधाम संपटना नाशिक मध्यवर्तीकडून करून देण्यात आले असून संदर्भित पत्र क्र. ०२ अन्वये, सदर संकल्पनास मा.

मुख्य अभियंता, गोसांखुर्द प्रकल्प जलसंपदा विभाग नागपुर यांच्याकडून मंजूरी घेण्यात आलेली आहे.

सरी वनप्रस्तावाच्या तत्वात मान्यतेच्या अटी पूर्ततेसाठी, आसोलामेंदा घरण्याचे ठेवी वाढविणे वाढत्या संकलनामधील तांत्रिक बाबींची तपासणी होणे आवश्यक आहे, जेणेकरून घरा मर्यादित कायदा २०२१ मधील तरतुदीच्या अनुषंगाने माविण्यात येणाऱ्या अनुरोधित परिसराची खबरदारी नसेल.

त्या दृष्टिकोनातून आवश्यक तरतुदीसह मंजूर संकल्पनासाठी आवश्यक recommendations करण्या करिता आसोलामेंदा घरण्याची ठेवी वाढविणेबाबतच्या संकल्पनाचा सविस्तर प्रस्ताव सोबत पाठविण्यात येत आहे. तरी आपले स्तुतावरून सार बाबींची सत्कर तपासणी करवी. हे विनंती करीता आपले माहिती व त्वरित कार्यवाहीसंबंधी सविनय सार.

(मूळ प्रत या. अ. अ. यांना मान्य)

- संदर्भ- १) घरण्याची ठेवीवाढ संकल्पना
२) Stage-I Approval Letter.

S. P. S. J.

सहा.अधीक्षक अभियंता,
गोसांखुर्द प्रकल्प मंडळ,

नागपुर

प्रतिलिपि:-

१. मुख्य अभियंता, गोसांखुर्द प्रकल्प जलसंपदा विभाग नागपुर, यांना माहितीसंबंधी सविनय सार
२. कार्यवाही अभियंता, आसोलामेंदा प्रकल्प पुनर्निर्माण, विभाग क्र २ मुल. यांना माहिती व पाठपुराव्यासंबंधी अर्धविल.



Tel: 0712-2564182
Email: segpcnag@yahoo.co.in
website:-
<http://wrd.maharashtra.gov.in>



Government of Maharashtra,
Water Resources Department
Office of superintending Engineer
Gosikhurd Project Circle, Nagpur
Address : Sinchan Seva Bhavan, Civil line,
III Floor, Nagpur-01



स्वातंत्र्याचा अमृत महोत्सव

No/ 3597/GPC/ APRD.1 /PS-2/ Design/ (5/2024)/2024

Date:- 14.08.2024

To,

Superintending Engineer
State Dam Safety Association,
Central Design Organisation Building (Ground Floor),
Nashik 422004.

Subject :- Regarding making necessary directions/recommendations as per Dam Safety Act 2021 regarding the Design of raising the height of Asolamendha Dam.

Reference:- 1) Executive Engineer, Asolamendha Project Renovation, Division No.1 Mul Office
Letter No. 1133 Forest Proposal/Stage-1 Compliance/ 2024 Dated:- 9/08/2024
2) Regional Office Letter No. 485/MUAGOPRA/TAM. 3 (1)/ Asola Madha/Mersus/2010Dt
15.02.2010
3) Superintending Engineer, Madh, Masan Nashik letter no. Msans/Madh/Madh- 2/35/139/2010
Dt.28.10.2010

1. As per the reference letters in the above case, forest proposal was submitted to the Central Government as a total of 315.74 of forest land is required for Submergence area and canal Network under Asolamendha project renovation.
2. Hon. Letter from Secretary, Minister of Environment, Forests and Climate Change, Government of India, New Delhi. /79403/2024 the proposal has been approved in principle subject to condition 36 under section 2 (1) (ii) of the (Protection and Conservation) Act 1980.
3. Condition No.02 in the said letter., it is stated that "The user agency shall furnish a report from the State Dam Safety Organization (SDSO) regarding all technical aspects with respect to the dam. The recommendations shall be implemented by the user agency to avoid any possible unforeseen conditions".
4. Accordingly, reference letter no. 03 under the Asolamendha Project Renovation, the Design of increasing the height of Asolamendha Dam has been done by the Central Design Organisation, Nashik and reference letter no. 02, the Design of the same has been approved by the Chief Engineer, Gosikhurd Project Water Resources Dept, Nagpur.
5. However, in order to secure in-principle approval of the forest proposal, the technical aspects of the concept of raising the height of the Asolarmedha Dam need to be examined so as to comply with the provisions of the Dam Safety Act, 2021. To avoid, any possible unforeseen situations in the future.

5

From that point of view, a detailed proposal of the concept of increasing the height of Asolamendha Dam is being sent along with the necessary provisions to make necessary recommendations from your level for the approved Design.

Kindly submit your information and prompt action.

Sd/-
Superintending Engineer,
Gosikhurd Project Circle,
Nagpur.

Encl:- 1) Design of Dam Height Raising.
2) Stage I Approval Letter

Copy to :- 1) Chief Engineer, Gosikhurd Project Water Resources Department, Nagpur Forwarded to them for information
2) Executive Engineer, Asolamendha Project Renovation, Division No.1. the Mul Forwarded to them for information and follow-up.

राज्य धरण सुरक्षितता संघटना, नाशिक, महाराष्ट्र				
मुख्य अभियंता, जर्नाबशान व धरण सुरक्षितता राज्य धरण सुरक्षितता संघटना, म.सं.सं. इमारत (तळमजला), दिंडोरी रस्ता, नाशिक : ४२२००४ दूरध्वनी : ०२५३-२५३००३०		 महाराष्ट्र शासन जलसंपदा विभाग	 महाराष्ट्र शासन	अधीक्षक अभियंता, राज्य धरण सुरक्षितता संघटना, म.सं.सं. इमारत (तळमजला), दिंडोरी रस्ता, नाशिक : ४२२००४ दूरध्वनी : ०२५३-२५३००३०
Web: www.mahatp.gov.in			Email: ccddsmaharashtra@gmail.com	
Outward No. SDSO.DSD-2/152 /2024			Date: 11/12/2024	

Through E-Mail Only

To,

Chief Engineer,
Gosikhurd Project,
Water Resources Department,
Nagpur

Subject : **Dam Safety Act 2021**

Recommendation of State Dam Safety Organisation for alteration of Asolamendha Specified Dam by height raising.

Ref. : Superintending Engineer, Gosikhurd Project Circle, Nagpur vide letter No. GPC/APRD-1/TB-2/Design/5/2024/3597/2024, Dtd.14/08/2024

Ministry of Environment, Forest and Climate Change (Forest Conservation Division) Letter Dtd.09/08/2024 accorded In-Principle/Stage-I approval with following condition related with State Dam Safety Organisation.

ii. The user agency shall furnish a report from the State Dam Safety Organisation (SDSO) regarding all technical aspects wrt the of the dam. The recommendations shall be implemented by the user agency to avoid any possible unforeseen conditions;

Dam Safety Act 2021 is implemented from 30/12/2021. Based on the provisions in the Act, this report is forwarded as per request received vide letter under Reference.

1. As per Clause 17 Vulnerability & Hazard Classification as may be Specified by the regulation will be mandatory.
2. As per Clause 18 Maintaining a logbook or Database in a format given by regulation & furnishing the same to SDSO will be mandatory.
3. As per Clause 19 Reporting Dam failure & Dam incident to SDSO immediately.
4. As per Clause 21 year marking sufficient & specific funds for maintenance for implementing recommendations of the SDSO will be mandatory.
5. As per Clause 22 Compilation all technical documentation will be mandatory.
6. As per Clause 26 (5) Quality control measures as may be specified by the regulations will be mandatory.
7. As per Clause 26 (6) Approval of competent authority established by notification for any alteration or enlargement of existing specified dam will be mandatory.
8. As per Clause 27 Certification of fitness of dam for filling will be mandatory.
9. As per Clause 28 providing operation & maintenance establishment & preparing operation & maintenance manual will be mandatory.
10. As per Clause 30 Establishing Competent Dam Safety Unit of competent level of engineers as per regulations will be mandatory.
11. As per Clause 31 Carrying out periodic dam safety inspection throw dam safety unit will be mandatory.
12. As per Clause 32 Providing instrumentation & maintaining record of reading as per regulations will be mandatory.
13. As per Clause 36 Preparation of Emergency Action Plan & it's updating as per regulation will be mandatory.
14. As per Clause 38 Comprehensive Dam Safety Evaluation as per regulations will be mandatory.

Out of above mentioned 15 conditions, conditions at Sr. No.1 to 4, 9 to 11 & 14 shall be complied after

07
completion of specified dam.

However, condition at Sr. No. 5 to 6 & 8, 12 & 13 shall be complied during construction & condition at Sr. No. 7 shall be complied prior to commencement of work.

This is for further necessary action please.

O.C. Signed by C.E. H&DS, Nashik

---Sign---
(S.S.Pagar)
Chief Engineer,
Hydrology & Dam Safety,
Nashik

Copy: Hon. Secretary (WRM & CAD), Water Resources Department, Mantralaya, Mumbai

/- In favor of information Please.

Copy: Hon. Director General, DTHRS, Nashik

/- In favor of information Please.

Copy: Superintending Engineer, Gosikhurd Project Circle, Nagpur

/- In favor of necessary action

NILESH
SHANTILAL
DUSANE

Digitally signed by
NILESH SHANTILAL
DUSANE
Date: 2024.12.11
11:50:44 +05'30'

(N.S.Dusane)

Superintending Engineer,
State Dam Safety Organisation
Nashik



विदर्भ पाटबंधारे विकास महामंडळ, नागपुर
कार्यालय :- कार्यकारी अभियंता,
आसोलामेंडा प्रकल्प नृतनीकरण विभाग क्र.१, मुल
Email ID- naagorbi@gmail.com दुरध्वनी.क्र:-०२१४४-२१०५५४



जाचक क्र. ७५६६ /आग्रनुवि-१/लोळा शाखा/२०२४

दिनांक:- ११/१४/२०२४

प्रति,

शाखा व्यवस्थापक,
बँक ऑफ महाराष्ट्र,
शाखा मुल, जि. चंद्रपूर.

विषय:-

भुगतान करणेबाबत.

उपरोक्त विषयाच्या अनुषंगाने फळविषयात येते की, या विभागाद्वारे रु.
१०,७५,१८,७०८/- आरटीजीएस करीता आपले शाखेत सादर केलेली आहे. सदर व्यवहार महाराष्ट्र
शासनाच्या जलसंपदा विभागाद्वारे भारत सरकारच्या वन व पर्यावरण मंत्रालयास होत आहे.
त्यामुळे सदर व्यवहार त्वरीत करावा.

घरील रक्कम तात्काळ उपरोक्त
करीता आपले माहिती व कार्यवाहीस्तव सविनय सादर.

कार्यकारी अभियंता
आसोलामेंडा प्रकल्प नृतनीकरण
१०० विभाग क्र. १, मुल

११/१४/२०२४



Vidarbha Irrigation Development Corporation

Office :- Executive Engineer,
Asolamendha Project Renovation Division No.1 Mul

Email ID- eeaprdn1@gmail.com Tel:-07174-220554



Outward No.1566 / APRD-1 /Account Section/ 2024

Date:- 11 /11/ 2024

To,
Branch Manager,
Bank of Maharashtra, Branch Mul,
Dist. Chandrapur.

Sub :- Deposit Amount in Bank Account (RTGS).

Pursuant to the above subject it is informed that through this Division Rs. 90,75,18.708/- submitted to your branch for RTGS. The said transaction is being done by the Water Resources Department of the Government of Maharashtra to the Ministry of Forest and Environment of the Government of India.

Therefore, the transaction should be done quickly.

Above amount immediately above
Please submit your information and actions.

Encl :- Challan .

- 34 -
Executive Engineer
Asolamendha Project Renovation
Division No.1 Mul.

AGENCY COPY

NEFT/RTGS CHALLAN for CAMPA Funds

Date: 05-11-2024

Agency Name.	EXECUTIVE ENGINEER ASOLAMENDHA PROJECT RENOVATION DIVISION NO ONE MUL
Application No.	873681634
MoEF/SG File No.	S-332623-FC
Location.	MAHARASHTRA
Address.	Asolamendha Project Renovation Div No.1 Mul (MUL), Behind Tahsil Office mul Chandrapur
Amount(In Rs)	907816708/-

Amount in Words Ninety Crore Seventy Five Lakh Eighteen
Thousand Seven Hundred and Eight Rupees Only

NEFT/RTGS to be made as per following
details:

Beneficiary Name:	MAHARASHTRA CAMPA
IFSC Code:	UBIN090335
Pay to Account No.	150785738591634 Valid only for this challan amount.
Bank Name & Address:	Union Bank Of India PCS Centre, 21/1, III Floor, Jalika Towers, Mission Road, Bangalore-560027

* This Challan is strictly to be used for making
payment to CAMPA by NEFT/RTGS only

BANK COPY

NEFT/RTGS CHALLAN for CAMPA Funds

Date: 05-11-2024

Agency Name.	EXECUTIVE ENGINEER ASOLAMENDHA PROJECT RENOVATION DIVISION NO ONE MUL
Application No.	873681634
MoEF/SG File No.	S-332623-FC
Location.	MAHARASHTRA
Address:	Asolamendha Project Renovation Div No.1 Mul (MUL), Behind Tahsil Office mul Chandrapur
Amount(In Rs)	907816708/-

Amount in Words Ninety Crore Seventy Five Lakh Eighteen
Thousand Seven Hundred and Eight Rupees Only

NEFT/RTGS to be made as per following
details:

Beneficiary Name:	MAHARASHTRA CAMPA
IFSC Code:	UBIN090335
Pay to Account No.	150785738591634 Valid only for this challan amount.
Bank Name & Address:	Union Bank Of India PCS Centre, 21/1, III Floor, Jalika Towers, Mission Road, Bangalore-560027

* This Challan is strictly to be used for making
payment to CAMPA by NEFT/RTGS only

Note: After making the required payment through challan, if the payment status has not been updated
even after 7 working days, then kindly mail a copy of your challan with transaction data and reference
Id to Email: feedback@unionbankofindia.bank, spurs@unionbankofindia.bank,
ubn9903710@unionbankofindia.bank




Executive Engineer

Asolamendha Project Renovation
Division No. 1, Mul (Chandrapur)



Funds to be deposited in Govt. Exchequer


Help

Click on  **Generate Challen** to generate challan.

-  **Paid** : This icon shows that the payment has been deposited.
-  **To be Paid** : This icon shows that the payment of this yet to be made.
-  **Challen Generated** : This icon shows that the challan has been generated.

Ⓢ Proposals received on or after 15th July 2014 ○ All Proposals received upto 14th July 2014

Sno.	Proposal No.	Application No	Application No (New)	Proposal Name	Category	Area (ha.)	User Agency Name	Date of IN-PRINCIPLE	Demand Verified Date	Action	PM Payment Details	Status
1	FP/NA/VT003G/39591/20190803G3959120198345739591834			ASOLAHENDHA RENOVATION PROJECT	Irrigation	315.74	EXECUTIVE ENGINEER ASOLAHENDHA PROJECT RENOVATION DIVISION NO ONE -ALL	09-8-2024	08-11-2024		Paid	

 **SWACHH BHARAT** ([HTTPS://SWACHHBHARAT.MYGOV.IN/](https://swachhbharat.mygov.in/))

 **Digital India** ([WWW.DIGITALINDIA.GOV.IN](http://www.digitalindia.gov.in))

([HTTPS://DATA.GOV.IN/](https://data.gov.in/))

 **india.gov.in**

([HTTPS://INDIA.GOV.IN/](https://india.gov.in/))

MY GOV ([HTTPS://WWW.MYGOV.IN/](https://www.mygov.in/))

 **MeitY**

Open Government Data Policy Platform India





For any Technical support, Please Contact
EFCCID, NIC, New Delhi, monitoring-
ts(at)nic(dot)in

© Content Owned, Updated and Maintained by Ministry of Environment, Forest and Climate Change, Government of India
Terms & Conditions ([TermsandConditions.aspx](#)) | Privacy Policy ([PrivacyPolicy.aspx](#)) | Copyright Policy
([CopyrightPolicy.aspx](#)) | Hyperlinking Policy ([HyperlinkingPolicy.aspx](#)) | Accessibility Statement
([AccessibilityStatement.aspx](#)) | Disclaimer ([Disclaimer.aspx](#)) | Contact Us ([contact.aspx](#))



विभागीय वन अधिकारी, चंद्रपुर वनविभाग, चंद्रपुर यांचे कार्यालय
रामबाग फॉरेस्ट कॉलनी, मुत रोड, चंद्रपुर - 442401 (म.रा.)

E-mail :- dfochandrspur@gmail.com

क्रमांक :- कड-14/सर्व्ही/अपील/ 1650

चंद्रपुर दिनांक :- 28/11/2024

कार्यवाही अधिनियम,
 आर्सेलमेटा प्रकल्प मुक्तिकरण विभाग क्र. 1,
 मुत.

विषय :- वनसंवर्धन अधिनियम 1980 अंतर्गत आर्सेलमेटा मुक्तिकरण प्रकल्पाचे कामाकरीता 315.74 हे. अर वनक्षेत्रीन
 राजकीकरणबाबत.

- संदर्भ :- 1. केड याचनावे पत्र क्रमांक 8-33/2022-FC V/79403/2024, दिनांक 09/08/2024.
 2. उपनक्षेत्रीय (नवीकरण), भागपुर यांचे पत्र क्र. कड-17/फोरेस्ट/चंद्रपुर/39391/1487, दि. 23/09/2024.
 3. उपनक्षेत्रीय, यशमाल वनविभाग, यशमाल यांचे पत्र क्रमांक उवर्वा/कड/सर्व्ही/2953/2024-25,
 दिनांक 25/09/2024.
 4. या कार्यालयाचे पत्र क्रमांक कड-14/सर्व्ही/अपील/1351, दिनांक 30/09/2024.
 5. उपनक्षेत्रीय, यशमाल वनविभाग, यशमाल यांचे पत्र क्रमांक उवर्वा/कड/सर्व्ही/301/2024-25,
 दिनांक 30/09/2024.

केड याचनेचे संदर्भित पत्रान्वये विभागीय प्रस्तावक बाई अटीचे अधीन राहून उल्लेख मन्गला प्रदान करण्यात
 आलेली आहे. संदर्भित प्रस्तावित दितेला अटीचा पूर्ति अहवाल अपर्याप्त दस्तावेजासह 4 प्रतीत या कार्यालयास सादर करण्यात
 याचनेबाबत आलेले आहे. ससेन साठीच दितेला अट क्रमांक (a), (b), (c), (d) व (e) हे अनुक्रमे अपर्याप्त रकमेला
 भरण्या Parish Portal द्वारे सातान चरिट केले असत संदर्भित पत्र क्रमांक 2 अन्वये मुला निदर्शनास आणून दिलेला आहे.
 त्यानुषंगाने संदर्भित पत्र क्रमांक 5 अन्वये उपनक्षेत्रीय, यशमाल वनविभाग, यशमाल यांनी फार्मची वनीकरण योजना व इतर
 बाबीकरीत सुचरीत मागणी या कार्यालयास सादर केलेला आहे. त्यानुषंगाने सुचरीत मागणी केलेली रकम डेम्पन्सही तसेच
 वनविभागाकडे घनाकरीतारे जम करव्याबाबत घाला ये रकम जमा केलाबाबतचे पुरावा म्हणून संदर्भित दस्तावेजाची सहाय्य 4
 प्रतीत या कार्यालयास सादर करण्यात यावे.

अट क्र.	वर्णन	वनविभाग	रक्कम
(iv)	Compensatory Afforestation	यशमाल वनविभाग	26,68,40,715/-
	Erection of Pillars		16,13,500/-
	Watch Tower		27,71,700/-
	Preparation of Road		18,05,15,363/-
एकूण :-			49,17,40,778/-
M	NPV	चंद्रपुर वनविभाग	13,02,29,052/-
		कडपुरी वनविभाग	19,40,05,992/-
		मथ भंडा वनविभाग	1,96,79,886/-
(vi)	CAT Plan	-	3,18,72,500/-
एकूण :-			45,57,77,930/-
एकंदर बेरीज :-			90,75,18,708/-

वरीलप्रमाणे रुपये 90,75,18,708/- (अक्षरी सम्यक बोटी पंचायतार 128 अक्षर हजार सारथी अक्षर रुपये सक्षर)
रक्षक CAMPA सारथी भरणा करणारा पाठी.

अक्षर क्र.	सारांश	संविभाग	रुपय
(a)	Tree Felling	बंदपूर संविभाग सम्यक बोटी संविभाग	34,62,457/- 4,32,127/-
(b)	Conservation Plan for Aviculture	बंदपूर संविभाग	50,37,945/-
एकूण:-			89,32,529/-

वरीलप्रमाणे रुपये 89,32,529/- (अक्षरी एकूणसक्षर सक्षर वरील हजार सारथी सक्षर रुपये सक्षर) रक्षक
संबंधित संविभागाकडे धनकषांसाठी भरणा करणारा पाठी व सारथी अक्षरसक्षर 4 प्रतीत वरील सक्षर करणार.

(सक्षर सक्षर)
विभागीय सक्षर अधिकारी,
बंदपूर संविभाग, बंदपूर

प्रतिपत्ती:- उपसक्षरसक्षर, सम्यक बोटी संविभाग, बंदपूर / बंदपूरी संविभाग, बंदपूरी / सक्षरसक्षर संविभाग, सक्षरसक्षर सक्षर
सारथी व सक्षरसक्षर सक्षरसक्षर सक्षर अक्षरसक्षर.



Office :- Divisional forest officer,
Forest Division Chandrapur

Email ID- dfochandrapur@gmail.com



Outward No. / TS /WLP/ 2024

Date:- /11/ 2024

To,
Principal Chief Conservator
of forest M.S.
Nagpur.

Subject: Regarding conversion of forest land 315.74 ha for Asosamedha Renovation Project under Forest Conservation Act 1980.

- Ref :-** 1. Central Government Letter No. 8-33/2022-FC 1/79403/2024, dated 09/08/2
2. Conservator of Forests (Conservator of Forests, Nagpur's letter No. - 17/Nodal/Chandrapur/39591/1481, dated 23/09/2024
3. Conservator of Forests, Yavatmal Division of Forests, Yavatmal vide letter No. dcf (W) Room/Survey/2959/2024-25, dated 25/09/2024.
4. This office's letter No. Room-14/Saven Zamin/1351, dated 30/09/2024
5. Conservator of Forests, Yavatmal Forest Division, Yavatmal letter No. Uvers (W) Room/Ra/3011/2024-25, dated 30/09/2024:

•••••

With reference to the above Subject In granting in-principle approval subject to certain conditions to the proposed proposal vide the reference letter of the Central Government

Attetti is. Fulfillment of the conditions given in the reference letter is requested to be submitted to this office along with 4 copies of necessary documents. Also as per condition number (iv), (V), (vii), (xvii) and (oo) given in the account how to generate challan through Parivesh Portal for payment of required amount as mentioned under reference letter no. 2 reference letter no. Under 5 Conservator of Forests, Yavatmal Forest Division, Yavatmal has submitted revised demand for alternative afforestation plan and other matters to this office. Accordingly, the amended amount should be deposited in Campa as well as with the Forest Department through Dhanakarsh and as proof of depositing the amount, 4 photocopies of the relevant documents should be submitted to this office

Sr.No.	In principle Condition	Details	Forest Division	Amount
01	(iv)	Compensatory Afforestation	Forest Division Yavatmal	266840715/-
		Erection of Pillars		1613000/-
		Watch Tower		2771700/-
		Preparation of Road		180515363/-
02	(v)	NPV	Chandrapur Forest Division chandrapur	150229052/-

			Bramhapuri Forest Division Bramhapuri	194005992/-
			Central Chanda Forest Division chandrapur	19670886/-
03	(viii)	CAT Plan		91872000/-
		Total		907518708/-

An amount of Rs.90,75,18,708/- (Letter Ninety Crore Seventy Five Lakh Eighteen Thousand Seven Hundred Eight Rupees only) should be paid to CAMPA as above.

Sr.No.	In principle Condition	Details	Forest Division	Amount
04	xviii	Tree felling	Chandrapur Forest Division chandrapur	3462457/-
04	xviii	Tree felling	Central Chanda Forest Division chandrapur	432127
05	xxx	Conservation Plan for Avifauna	Chandrapur Forest Division chandrapur	5037945/-
		Total		8932529/-

The amount of Rs.89,32,529/- (literally one hundred and thirty two thousand five hundred and twenty one rupees only) as above should be paid to the concerned Forest Department through Dhanakarsh and the completion report in 4 copies should be submitted promptly.

Encl :- As per Above .

(Prashant Khade)
Divisional forest Officer
Chandrapur Forest Division
Chandrapur.

Copy :- Forwarded to Conservator of Forests, Central Chanda Forest Division, Chandrapur/ Bramhpuri Forest Division, Bramhpuri Yavatmal Forest Division, Yavatmal for information and necessary action.



उपवनसंरक्षक, यवतमाळ वनविभाग, यवतमाळ यांचे कार्यालय
"वनसंरक्षण" अंगणमध्य इमारत, पोस्टा येथील, यांचे गाव, विदर्भ तालुका, यवतमाळ
Dist. ID :- 4007/यवतमाळ/विदर्भ/उपवनसंरक्षक, यवतमाळ/4007/यवतमाळ/विदर्भ/उपवनसंरक्षक, यवतमाळ



क्रमांक/उवसं.(प)/कक्ष/सर्व्हे/३०१९/२०२४-२५ यवतमाळ दिनांक:-३०/०९/२०२४

प्रति,

विभागीय वन अधिकारी,
चंद्रपुर.

विषय:- वनसंवर्धन अधिनियम १९८० अंतर्गत आसोलामेंढा नुतनीकरण प्रकल्पाचे कामाकरीता ३१५.७४ हे.आर.वनजमीन वळतीकरणाबाबत.

- संदर्भ:- १) केंद्र शासनाचे पत्र क्र./८-३३/२०२०/FC दि.९/०८/२०२४.
२)उपवनसंरक्षक (वन संवर्धन), नागपुर यांचे कार्यालयीन पत्र क्र./कक्ष-१७/ नोडल/चंद्रपुर/३९५९१/४८९/ दि.२३/०९/२०२४.
३)वनपरिक्षेत्र अधिकारी (प्रादे.), यवतमाळ यांचे कार्यालयीन पत्र क्र./वपअ/यवतमाळ/१८१९ दि.२६/०९/२०२४.
४)आपले कार्यालयीन पत्र क्र./कक्ष-१४/सर्व्हे/जमीन/१३५१ दि.३०/०९/२०२४.

विषयांकित प्रकरणी केंद्र शासनाचे संदर्भीय पत्र क्र. १ अन्वये, वनसंवर्धन अधिनियम १९८० अंतर्गत आसोलामेंढा नुतनीकरण प्रस्तावास १ ते ३५ अटीच्या अधिन राहून तत्त्वतः मंजुरी प्रदान करण्यात आली होती. त्याअनुषंगाने संदर्भीय पत्र क्र. २ नुसार या कार्यालयास कळविल्याप्रमाणे मुद्दा क्र. १ ते ४ ची माहिती पाठविण्यात येत आहे.

- १) सदर प्रस्तावा अंतर्गत पर्यायी वनीकरणकरिता १० वर्षांचे रु. २४,२०,३२,३९३/- इतक्या रकमेचे रोपवन अंदाजपत्रक सादर केले असून सदर अंदाजपत्रक उपवनसंरक्षक, यवतमाळ वनविभाग, यवतमाळ यांचे स्वाक्षरीनिशी सादर न केल्याचे निदर्शनास येते. तरी उपवनसंरक्षक, यवतमाळ वनविभाग, यवतमाळ यांनी ३१५.७४ हे. करिता पर्यायी वनीकरणाचे सविस्तर अंदाजपत्रके स्वाक्षांकित करून या कार्यालयास सादर करावे.
- > पर्यायी वनीकरणाचे सविस्तर सुधारित (Rewise) अंदाजपत्रके स्वाक्षरी करून यासोबत सहपत्रीत करण्यात येत आहे.
- २) वळतीकरण करावयाच्या वन-जमीनबाबत मुळ प्रस्तावामध्ये ब्रम्हपुरी वनविभागाकडील वनजमीनीवरील वृक्षतोड करावयाबाबत बाब नमूद केल्याचे दिसून येत आहे. त्यानुषंगाने उपवनसंरक्षक ब्रम्हपुरी यांचेकडील वृक्षतोडीचे अंदाजपत्रक दस्तऐवजासोबत जोडून या कार्यालयास सादर केल्याचे निदर्शनास आले आहे. परंतु संदर्भ पत्र क्र.३ अन्वये प्रकल्प यंत्रणा यांना उपलब्ध करून दिलेल्या मागणी पत्रामध्ये (demand note) सदर वृक्षतोडीच्या निधीचा उल्लेख आढळून येत नाही.
- > सदर माहिती या विभागाशी संबंधित नाही.
- ३) संदर्भीय पत्र क्र.३ मध्ये नमूद मध्य घांदा वनविभागाची वृक्षतोडी करण्यासाठी लागणाऱ्या निधीचे, वृक्षतोडीचे सविस्तर अंदाजपत्रक या कार्यालयात सादर करावे.
- > सदर माहिती या विभागाशी संबंधित नाही.
- ४) आपले कार्यालयाचे संदर्भीय पत्र क्र.३ मध्ये आपल्या वनविभागाच्या वळती करावयाच्या वनक्षेत्रावरील वृक्षतोडीचे निधी मागणी ३४,६२,४६७/- इतकी नमूद आहे मात्र अंदाजपत्रकामध्ये अंदाजपत्रकाची १,४१,८२,६८४.७०/- इतकी दिसून येत आहे सदर तफावत अनाकलनीय आहे. त्याचप्रमाणे अंदाजपत्रकातील ३ ते ४ यांमध्ये सदर वृक्षतोडी पासून उत्पादित होणारे नग वा फाटे यांची संख्या ०० शुन्य दर्शविण्यात आलेली आहे तरी सदर अंदाजपत्रक तपासून पुनःच या प्रस्तावासह सादर करावे.
- > सदर माहिती या विभागाशी संबंधित नाही.

संदर्भित पत्र क्र. ४ अन्वये कळविल्यानुसार सुधारित अंदाजपत्रकीय रक्कम रु. ४५१७४०७७८/- ची मागणी खालील प्रमाणे पाठविण्यात येत आहे.

आसोलामेंढा प्रस्ताव क्षेत्र ३१५.७४ हेक्टर पर्यायी वनीकरण व इतर रक्कम मागणी बाबतचा तपसिल

अ.क्र.	कामाचे नांव	कामाची संख्या	लागणारी रक्कम
१	पर्यायी वनीकरण क्षेत्र ३१५.७४ हेक्टर	मौजा दाभा व पहर २ गावे	२६६८४०७२५
२	पर्यायी वनीकरण क्षेत्र ३१५.७४ हेक्टर जमोनीचे बाजुला पिलर्स लावणे.	३१५.७४ हेक्टर क्षेत्रामोवती	१६१३०००
३	चोंच टॉवर	(१.२३,९००/- रुपये प्रती टॉवर प्रमाणे) ३ चोंच टॉवर	२७७१७००
४	रस्ता	(१.२०,३४,३५७.५३ /- रुपये प्रति कि.मी. प्रमाणे १५ कि.मी. ची रक्कम)	१८०५१५३६३
		एकूण	४५१७४०७७८

(धनंजय वायस, भा.व.से.)
उपवनसंरक्षक
यवतमाळ वनविभाग यवतमाळ

प्रतिलिपी:- उपवनसंरक्षक (वन संवर्धन) नागपुर, वनभवन रामगिरी रोड, सिव्हील लाईन, म.रा. नागपुर यांना माहितीस समादराने अर्पित.
प्रतिलिपी:- कार्यकारी अभियंता, आसोला मेंढा प्रकल्प नुतनिकरण विभाग क्र. १, मुल ता.मुल जि.धंदपुर यांना माहितीस अर्पित.
प्रतिलिपी:- सहाय्यक वनसंरक्षक (नकास व कॅम्पा), यवतमाळ व वनपरिक्षेत्र अधिकारी (प्रादे.) यवतमाळ यांना माहितीस रवाना.



Office :- Dy. Conservator of Forest,
Forest Department Yavatmal
Email ID- dycfyavatmal@mahaforest.gov.in Tel:-07232-
242453



No./DCF. (p)/Room/Survey/3011/2024-25 Yavatmal

Date:-30/09/2

To,
Divisional Forest Officer
Chandrapur Forest Department Chandrapur,

Sub :- Regarding 315.74 ha Forest Land required for submerged area and canal distribution network of Asolamendha project. Renovation.

Reference: - 1) Central Government letter No/8-33/2020/FC dated 9/08/2024.

2) Conservator of Forests (Conservation of Forests), Nagpur's office letter no. / Room-17/ Nodal/Chandrapur/39591/1488 dated 23/09/2024.

3) Forest Range Officer (Prov.), Yavatmal's office letter no. Vap A/Yavatmal/1899 dt. 26/09/2024.

4) Your office letter no. Room-14/Saven Land/1351 d.30/09/2024.

....*..*

Central Government's reference letter no. 1, In-principle approval was granted subject to conditions 1 to 35 of the Asolamendha renewal proposal under the Forest Conservation Act, 1980. Accordingly reference letter no. As informed to this office as per 2 item no. Information from 1 to 4 is being sent.

1) For alternative afforestation under the said proposal for 10 years Rs. 24,20,32,393/- has been submitted in the sapling budget and it is noticed that the said budget has not been submitted under the signature of Conservator of Forests, Yavatmal Forest Department, Yavatmal. However, 315.74 by Conservator of Forests, Yavatmal Forest Division, Yavatmal. For this, detailed estimates of alternative afforestation should be signed and submitted to this office.

> Detailed revised budgets for alternative afforestation are being signed and enclosed herewith.

2) In the original proposal regarding the forest land to be strengthened, it is seen that the issue of felling of trees on the forest land of Bramhapuri Forest Division has been mentioned. Accordingly, it has been pointed out that the tree felling budget of the Conservator of Forests Bramhapuri has been submitted to this office along with the documents. But in the demand note made available to the project system under reference letter no. 3, there is no mention of the said tree felling funds.

> This information is not related to this section.

3) The funds required for tree felling of Central Chanda Forest Division mentioned in reference letter no.3, the detailed budget for tree felling should be submitted to this office.

> This information is not related to this section.

- 4) In the reference page no.3 of your office, the fund demand for felling of trees on the forest area to be diverted by your forest department is mentioned as 34,62,467/- but in the budget, the budget is shown as 1,41,82,684.70/- the said difference is incomprehensible. Similarly, in 3 to 4 of the budget, the number of pieces or pieces produced from the said tree felling has been shown as 00 zero, but the said budget should be checked and submitted again with this proposal.

> This information is not related to this section.

Reference letter no. As reported under 4, the revised budget amount of Rs.451740778/- is being sent as follows.

Details of Asolarmeda proposal area 315.74 ha alternative afforestation and other amount demanded

Sr.No.	Name of Work	Nos of Work	Required Amount
1	Compansatory Afforestation 315.74 ha	315.74 ha	266840715/-
2	Boundry Pillars	315.74 Periphery	1613000/-
3	Watch Tower	3 Watch Tower	2771700/-
4	WBM Road	15 km	180515363/-
		Total	451740778/-

sd/-

(Dhananjay vaybhase IFS)
Dy Conservator of forest
Yavatmal Forest Division
Yavatmal.

Encl :- As per above

Copy - Forest Range Officer (Pvt.),
Yavatmal

Copy:- Dy Conservator of forest (Conservation of Forests) Nagpur, Vanbhavan Ramgiri Road, Civil Line, M.R.A. Information kindly forwarded to Nagpur.

Copy:-Executive Engineer, Asola Mendha Project Renovation Division No. 1, Mul Dist. Chandrapur forwarded to Information.

Copy:-For the information of Assistant Conservator of Forests (Junkas and Campa), Yavatmal and Forest Range Officer (Prov.) Yavatmal.

FOREST DIVISION YAVATMAL

RANGE FOREST OFFICE YAVATMAL



COMPENSATORY AFFORESTATION SCHEME FOR

FOR ASOLAMENDHA RENOVATION PROJECT

MODEL No.5

Total Area: 315.74 Ha. BEMBLA PROJECT

VILLAGE : DABHA & PAHUR

ROUND - KARALGAON

BEAT - ALEGAON

TQ. DIST. YAVATMAL

Enclosure to Principal Chief Commissioner of Forest Deptt., M.S. Nagpur letter No. Gash/1279/Field Cell/CS-46/1137/2018-20, Dated 04/10/2018.
Ready to be deposited for Compulsory Afforestation for 2018-20 to 2025-26.

Applicable For Model No.1 In 3 evaluation @5% per annum
 Rates based on MODEL NO.-3

[illegible]

Pratt & Whitney
FACILITY IN NEW YORK
FOR THE PRODUCTION OF
JETS

• **PROSTATECTOMY (P.A.)**
surgical enucleation of the prostate gland
• **PCIS & CAPSA** (TAMM)

[illegible]

**COMPENSATORY AFFORESTATION SCHEME
FOR ASSAMERHINA RENOVATION PROJECT**

Model No.5
BEMICA PROJECT

Division: Yavatmal
Range: Yavatmal
Village: Dabha & Palur

Total Area (Ha): 313.74
Apportionment: 5.00 ha x 1.0000
Size of plots: 0.45 x 0.45 x 0.45 m
No. of seedling: 3333 per ha
Wages (Rs.): 470.38

Sr No		Particulars of works	Expenditure per No.			Expenditure for 813.74 ha.		
			Man days	wages	Material Supply	Total (Rs. per No.)	Man days	Total (Rs. per Ha.)
A. Pre Monsoon Works (PPQ/PTQ)								
1	a.	Survey and demarcation	1.00	470.38	105.34	575.72	815.74	33260.05
	b.	Preparation of treatment map (100m 50m grid)	1.00	470.38	105.34	575.72	915.74	33260.05
	c.	Corner of Grid digging of trial pits size 0.30x0.30x0.80cm	0.40	188.15	0.00	188.15	126.30	59407.11
	d.	60cm x 3cm x 12cm Cement pillar 60cm deep erecting and colour the pillar and write the grid no. on pillar (Dullery fls. 15/- per pillar)	0.00	0.00	260.45	260.45	0.00	82237.64
2	a.	Clearing of bushes and preparation of site (As per requirement)	8.30	3957.12	105.34	3562.46	2583.07	12511.05
	b.	Soil and moisture conservation works including collection of rubbles from area upto 30m etc.	22.23	10458.55	0.00	10458.55	2018.90	3501550.28
3		Quadrant and Fencing 102 mt per ha. (Including 1 gate for plantation) (Rs.1800/- per mt as per tender) (Height 2.33m, 10 gauge wire. Net size 100 mt x 100m distance 2 side 2.5 m (102 x 1800=183600)	0.00	0.00	253198.30	253198.30	0.00	79946026.28
4		Alignment of pits at 3.0 x 3.0 m spacing at 1111 pits per ha. And alignment of pits 0.45x0.45 x 0.45 m total pits 1111 per 100 pits 0.29 M.D. and M.C. 3.15.8.21 per 100 pits.	1.62	762.02	57.61	819.63	511.50	18185.78
5		Digging of pits of 0.45x0.45 x 0.45 m size 1111 pits per ha (8.60 M.D. per 100 pits)	88.85	22978.06	0.00	22978.06	45433.90	7235093.61
6		Inspection path 5m width 1 M.D. per 100m per ha.	1.00	470.38	0.00	470.38	315.74	148517.78
7		Counting of valuable natural plant species and colour tags and take every pit register (0.75 M.D. per 100 plantation.)	0.75	352.79	28.94	381.73	239.81	9137.32
8		Put a plantation information board (4x3 ft) 1/ha.	0.00	0.00	5787.96	5787.96	0.00	1827490.49
9		Put nursery cost 1111 plants for planting + 10% casualty total 1222 plants (12.50x275cm bag size) December to March per plant 12.50/- per plant wages Rs. 6.93 and M.S. 9.63 per plant	30.24	14222.41	5985.91	19808.32	9546.71	1783689.22
		Total	115.29	54228.23	265235.70	319463.93	94400.40	8374657.09
		Contingency 2%				6389.28		
		Labour Welfare 4%				12778.54		
		Grand Total	213.23	34228.23	265235.70	341826.40	36400.40	107829378.47

RANGE FOREST OFFICER (T.)
YAVATMAL

Sr No	Particulars of work	Expenditure per ha				Expenditure for 113.74 ha			
		Man days	Wages	Material Supply	Total (Rs. per ha.)	Man days	Wages	Material Supply	Total (Rs. Per Ha.)
1	Part nursery cost for maintenance of 1133 seedling per ha. Rs. 2.64 per seedling (Wages Rs. 2.64 & M.S. Rs. 0.00)	14.80	6061.62	1193.75	8155.37	4672.95	2198003.35	376934.63	2574977.79
2	Setting of pits with good quality soil including application of single super phosphates (1.66 M.D. per 100 pits)	18.44	8673.81	2176.84	10850.65	1822.25	2738667.60	687315.46	3425983.55
3	Transporting of 1133 seedlings from nursery to plantation also including loading & unloading (0.18 M.D. per 100 plants and M.S. Rs. 1.82 per seedling)	1.87	879.61	2738.60	8618.21	550.43	277778.25	864635.56	1141413.81
4	Planting of 1133 seedlings (1 M.D. per 100 seedling)	13.75	6457.73	0.00	6457.73	4341.43	2042119.49	0.00	2042119.49
5	8 seedling (1 Bst. circular) and 3 soil working (1 M.D. per 100 seedling) fertilizer application Rs. 0.82 per seedling	44.48	20903.69	963.09	21886.78	14031.49	6600190.20	810400.84	6910531.03
6	Watering 1133 seedling November and December 1 time each, January to March 2 times each per seedling 5 litre water, purchase of 1133 plastic rain of 5 trees/marks @ 25/- each and 100 litre capacity 13 drums @ 400/- each for supplying.	59.25	27870.01	62004.71	89874.73	18707.60	8799678.54	19577967.14	28377045.67
7	Claustru replacement (206.222 seedling per ha) (2 M.D. per 100 seedling)	4.44	2088.49	0.00	2088.49	1401.89	859418.95	0.00	859418.95
8	Part nursery cost for replacement in 540 (223 seedling per ha) (wages Rs. 2190 and M.S. 3.63 total Rs. 22.55 per seedling)	7.77	3654.35	912.87	4567.22	2458.30	1153983.16	288229.57	3442212.79
9	Warch and weed (8 months) (warcher per 10 ha)	27.38	12879.95	0.00	12879.95	8645.59	4064713.88	0.00	4064713.88
10	Soil working for natural grower plants and singling (1.15 M.D. per 100 plants)	1.15	540.94	211.00	751.94	363.10	170795.45	66521.14	237416.59
11	Fire tracing	2.00	940.76	0.00	940.76	631.48	297035.36	0.00	297035.36
	Total	191.29	91861.45	70220.86	162082.31	61661.50	29004334.53	22171534.34	51179868.36
	Contingency 2%				4463.97				4463.97
	Labour Welfare 4%				6493.29				6493.29
	Grand Total	191.29	91861.45	70220.86	173439.07	61661.50	30004834.53	22171534.34	54798179.68

Range Forest Officer (T.)
YAVATHMAL

Sr No	Particulars of work	Expenditure per ha.				Expenditure for 215.74 ha.			
		Men days	wages	Materials Supply	Total (Rs. per ha.)	Men days	Wages	Material Supply	Total (Rs. per ha.)
1	Part nursery cost for seedling for casahy replacement (222 seedlings per ha) labour rate @ Rs. 3.77 and MS Rs. 5.82 per seedling.	2.45	1157.13	435.72	1592.85	776.72	965353.74	137574.23	502827.97
2	Transporting of 222 seedling for casahy replacement from nursery to plantation site including loading & unloading (314 MO per 100 plants and Rs. 5.82, 1.82 per seedling.	0.31	145.82	878.25	635.11	97.88	46040.51	151831.02	197371.54
3	Planting for casahy replacement 222 seedlings (2.00 MO per 100 seedlings.)	4.44	2088.49	0.00	2088.49	1401.89	659418.95	0.00	655418.95
4	2 seedlings and 1 soil working with fertilizers application 2.5 MO per 100 seedlings and MS Rs. 6.82 per seedling.	27.77	15052.45	1045.72	24198.17	8768.30	4124338.78	330179.69	4454514.42
5	Watering 1111 seedling November and December 1 time each, January to March 2 time each per seedling 3 litre water purchase of 1111 plastic can of 5 litre/maths @ 25/- each and 100 litre capacity 11 drums @ 400/- each for supplying water and water supply @ 0.00/- per five and wages for watering 1 MO for 100 seedlings.	86.127	40512.42	41610.94	82123.36	27193.74	12791590.94	13180238.20	25929439.14
6	Watch and ward 22 months 1 watch per 10 ha.	36.50	17168.87	0.00	17168.87	11524.51	5420839.01	0.00	5420839.01
7	Fire testing	2.00	940.76	0.00	940.76	631.48	297035.56	0.00	297035.56
	Total	259.63	75075.94	43571.67	118647.61	50394.31	23704477.50	13757319.03	37461796.59
	Contingency 3%				3559.43				1123253.90
	Labour Welfare 4%				4745.90				1490471.86
	Grand Total	159.63	75075.94	43571.67	126952.94	50394.31	23704477.50	13757319.09	40084122.35

MANAGER FOREST OFFICER (T.)
TAVATHAL

Sr No	Particulars of works	Expenditure per ha.				Expenditure for 315.74 ha.			
		Man days	wages	Material Supply	Total (Rs. per Ha.)	Man days	Wages	Material Supply	Total (Rs. per Ha.)
D. Third Year Operations									
1	1 seedling and 1 set working (1.5 MD per 100 seedlings) applying fertilizers @ Rs 0.82 per plant	16.60	7836.53	1049.45	8885.98	310.23	2474306.23	331353.34	2805959.58
2	Watering 556 seedling November and December January and June 1 time each per and February to May 2 time each total 22 times per seedling 5.33m water supply @ 0.50/- per litre and watering 150 seedling per M.D.	41.163	15362.25	19214.55	34576.80	12596.81	6313437.43	6066802.02	12180239.44
3	Watch and ward 12 months 1 watcher per 10 ha.	36.50	17168.87	0.00	17168.87	11524.51	5420893.01	0.00	5420899.01
4	Counting of survival percentages grid wise and specieswise and to hold the same on Register in May and October.	2.00	940.76	28.81	969.57	631.48	297035.56	9096.47	306182.03
5	Fire tracing	2.00	940.76	0.00	940.76	631.48	297035.56	0.00	297035.56
	Total	98.32	46249.37	20232.81	66541.98	31044.30	34802713.80	6407251.83	21009965.63
	Contingency 2%				1996.26				1996.26
	Labour Welfare 4%				2661.68				2661.68
	Grand Total	101.65	46249.37	20232.81	71199.92	31044.30	34802713.80	6407251.83	22480663.22

Sr No	Particulars of works	Expenditure per ha.				Expenditure for 315.74 ha.			
		Man days	wages	Material Supply	Total (Rs. per Ha.)	Man days	Wages	Material Supply	Total (Rs. per Ha.)
E. Fourth Year Operations									
1	Watch and ward 12 months 1 watcher per 10 ha.	33.33	15675.41	0.00	15675.41	10572.036	2549355.06	0.00	2549355.06
2	Counting of survival percentage grid wise and specieswise and to note the same on Register in May and October.	2.00	940.76	0.00	940.76	631.43	297035.56	0.00	297035.56
3	Fire tracing	3.00	940.76	28.80	969.56	631.43	297035.56	9093.31	306128.87
	Total	37.33	17556.93	28.80	17585.73	11785.00	5543426.18	9093.31	5552519.60
	Contingency 3%				527.57				527.57
	Labour Welfare 4%				703.43				703.43
	Grand Total	40.30	18734.45	28.80	18816.73	11784.996	5543426.18	9093.31	5541195.86

FOR OFFICIAL USE
KAYATHAL

Sr No	Particulars of works	Expenditure per ha.					Expenditure for 315.24 ha.		
		Man days	wages	Material Supply	Total (Rs. per Ha.)	Man days	Wages	Material Supply	Total (Rs. Per Ha.)
1	F. Fifth Year Operations								
1	Watch and ward 12 months 1 watcher per 10 ha.	83.33	15675.41	0.00	15675.41	10522.036	4349235.06	0.00	4049355.06
2	Counting of survival percentage grid wise and specieswise and to note the same on Register in May and October.	2.00	940.76	0.00	940.76	631.48	297035.56	0.00	297035.56
3	Fire tracing	2.00	940.76	28.8	969.56	631.48	297035.56	9093.31	306128.87
	Total	87.33	17556.93	28.80	17885.73	11785.00	5543426.18	9093.31	5552519.50
	Contingency 3%				527.57				166575.58
	Labour Welfare 4%				703.43				222100.78
	Grand Total	40.50	16754.45	28.80	18816.73	11784.996	5543426.18	9093.31	5941195.86

Sr No	Particulars of works	Expenditure per ha.					Expenditure for 315.24 ha.		
		Man days	wages	Material Supply	Total (Rs. per Ha.)	Man days	Wages	Material Supply	Total (Rs. Per Ha.)
1	G. Sixth Year Operations								
1	Watch and ward 12 months 1 watcher per 10 ha.	83.33	15675.41	0.00	15675.41	10522.036	4349235.06	0.00	4349355.06
2	Counting of survival percentage grid wise and specieswise and to note the same on Register in May and October.	2.00	940.76	0.00	940.76	631.48	297035.56	0.00	297035.56
3	Fire tracing	2.00	940.76	28.8	969.56	631.48	297035.56	9093.31	306128.87
	Total	87.33	17556.93	28.80	17885.73	11785.00	5543426.18	9093.31	5552519.50
	Contingency 3%				527.57				166575.58
	Labour Welfare 4%				703.43				222100.78
	Grand Total	40.50	16754.45	28.80	18816.73	11784.996	5543426.18	9093.31	5941195.86

Sr No	Particulars of works	Expenditure per ha.					Expenditure for 315.24 ha.		
		Man days	wages	Material Supply	Total (Rs. per Ha.)	Man days	Wages	Material Supply	Total (Rs. Per Ha.)
1	H. Seventh Year Operations								
1	Watch and ward 12 months 1 watcher per 10 ha.	83.33	15675.41	0.00	15675.41	10522.036	4349235.06	0.00	4049355.06
2	Counting of survival percentage grid wise and specieswise and to note the same on Register in May and October.	2.00	940.76	0.00	940.76	631.48	297035.56	0.00	297035.56
3	Fire tracing	2.00	940.76	28.8	969.56	631.48	297035.56	9093.31	306128.87
	Total	87.33	17556.93	28.80	17885.73	11785.00	5543426.18	9093.31	5552519.50
	Contingency 3%				527.57				166575.58
	Labour Welfare 4%				703.43				222100.78
	Grand Total	40.50	16754.45	28.80	18816.73	11784.996	5543426.18	9093.31	5941195.86

RANGE FOREST OFFICER (T.)

YAVATMAL

Sr No	Particulars of works	Expenditure per ha.					Expenditure for 215.74 ha.	
		Man days	Wages	Material Supply	Total (Rs. per Ha.)	Man days	Wages	Total (Rs. per Ha.)
1	Watch and ward 12 months 1 watcher per 10 ha.	33.33	15675.41	0.00	15675.41	10522.036	4949355.06	4949355.06
2	Counting of survival percentage grid wise and Specimenwise and to Note the same on Register in May and October.	2.00	940.76	0.00	940.76	631.48	297035.56	297035.56
3	Fire tracing	2.00	940.76	28.8	969.56	631.48	297035.56	297035.56
	Total	37.33	17556.93	28.80	17585.73	11785.00	5543426.18	5543426.18
	Contingency 3%				527.57			527.57
	Labour Welfare 4%				703.43			703.43
	Grand Total	40.50	18754.45	28.80	18816.73	11784.996	5543426.18	5941195.86

Sr No	Particulars of works	Expenditure per ha.					Expenditure for 318.74 ha.	
		Man days	Wages	Material Supply	Total (Rs. per Ha.)	Man days	Wages	Total (Rs. per Ha.)
1	Watch and ward 12 months 1 watcher per 10 ha.	33.33	15675.41	0.00	15675.41	10522.036	4949355.06	4949355.06
2	Counting of survival percentage grid wise and Specimenwise and to Note the same on Register in May and October.	2.00	940.76	0.00	940.76	631.48	297035.56	297035.56
3	Fire tracing	2.00	940.76	28.8	969.56	631.48	297035.56	297035.56
	Total	37.33	17556.93	28.80	17585.73	11785.00	5543426.18	5543426.18
	Contingency 3%				527.57			527.57
	Labour Welfare 4%				703.43			703.43
	Grand Total	40.50	18754.45	28.80	18816.73	11784.996	5543426.18	5941195.86

Sr No	Particulars of works	Expenditure per ha.					Expenditure for 315.74 ha.	
		Man days	Wages	Material Supply	Total (Rs. per Ha.)	Man days	Wages	Total (Rs. per Ha.)
1	Watch and ward 12 months 1 watcher per 10 ha.	33.33	15675.41	0.00	15675.41	10522.036	4949355.06	4949355.06
2	Counting of survival percentage grid wise and Specimenwise and to Note the same on Register in May and October.	2.00	940.76	0.00	940.76	631.48	297035.56	297035.56
3	Fire tracing	2.00	940.76	28.8	969.56	631.48	297035.56	297035.56
	Total	37.33	17556.93	28.80	17585.73	11785.00	5543426.18	5543426.18
	Contingency 3%				527.57			527.57
	Labour Welfare 4%				703.43			703.43
	Grand Total	40.50	18754.45	28.80	18816.73	11784.996	5543426.18	5941195.86

RAJESH FOREST OFFICER (T)
YAVATMAL

**COMPENSATORY AFForestation SCHEME
FOR ASOLAMENDHA RENOVATION PROJECT**

Model No. 5

BEMELA PROJECT

Division: Yavatmal
Range: Yavatmal
Villages: Dubha & Pahar

Total Area (Ha): 315.74
Spacing: 2.00m x 3.00m
Size of pits - 0.45 x 0.45 x 0.45m
No. of seedling - 1115 per ha.
Wages (Rs./h): 470.38

Sr.No.	Particulars Of Works	No.	Man days	Wages	Material Supply	Total	Contingency 5%	Labour Welfare 4%	Grand Total
1	A. Pre Monsoon Works (PPG/PPVO)	315.74	35400.46	17122020.92	83746557.09	100868378.01	3026057.34	4034743.12	107929378.47
2	B. First Year Operations	315.74	61661.56	29004314.53	22171524.34	51175868.87	1535276.07	3047034.73	94759179.69
3	C. Second Year Operations	315.74	50304.31	23704477.50	13757310.09	37461796.59	1123289.90	1498471.86	40084122.35
4	D. Third Year Operations	315.74	31044.50	14602713.80	6407251.83	21009965.63	630784.87	840398.63	22480663.22
5	E. Fourth Year Operations	315.74	11798.99	5543428.18	9093.31	5552519.49	166375.58	222100.78	5941195.85
6	F. Fifth Year Operations	315.74	11798.99	5543428.18	9093.31	5552519.49	166375.58	222100.78	5941195.85
7	G. Sixth Year Operations	315.74	11798.99	5543428.18	9093.31	5552519.49	166375.58	222100.78	5941195.85
8	H. Seventh Year Operations	315.74	11798.99	5543428.18	9093.31	5552519.49	166375.58	222100.78	5941195.85
9	I. Eighth Year Operations	315.74	11798.99	5543428.18	9093.31	5552519.49	166375.58	222100.78	5941195.85
10	J. Ninth Year Operations	315.74	11798.99	5543428.18	9093.31	5552519.49	166375.58	222100.78	5941195.85
11	K. Tenth Year Operations	315.74	11798.99	5543428.18	9093.31	5552519.49	166375.58	222100.78	5941195.85
	Total		362093.64	223237530.01	126146315.82	249383855.83	7481513.37	9973353.82	266800714.72

(Signature)
(AMAR N. BIDAM)
RANGE FOREST OFFICER (I.C.)
YAVATMAL

(DADASAHEB TALUR) (A.C.F.)
ASSISTANT CONSERVATOR OF FOREST OFFICER
(HCCS & CAMPAN) YAVATMAL

(Signature)
(DHANANATH WADHASE) (D.F.O.)
DEPUTY CONSERVATOR OF FOREST OFFICER
YAVATMAL



GOVERNMENT OF MAHARASHTRA

FOREST DEPARTMENT



DY. CONSERVATOR OF FOREST YAVATMAL

Latitude
Longitude

DETAILED ESTIMATE AND PLANS

NAME OF WORK : Construction of Concrete Boundary pillar Class I size 900mm x 600mm x 1300mm and Class II size 600mm x 450mm x 1050mm in the Yavatmal (I) Range in Mauje Dabha and Pahur Ta. Babhulgaon In Yavatmal Division. (A-315.74 Ha)

RS. 16,13,000.00

GENERAL REPORT

NAME OF WORK - Construction of Concrete Boundary pillar Class I size 900mm x 600mm x 1300mm and Class II size 600mm x 450mm x 1050mm in the Yavatmal (T) Range in Mauje Dabha and Patur Ta. Bahadurgaoth In Yavatmal Division (A-315.74 Ha)

Estimated Amount Rs. ₹ 16,13,000.00

Authority DY. CONSERVATOR OF FOREST YAVATMAL

Necessity For Defined Boundaries of Forest Area by Boundary pillars.

Provision Following provision are made in this Estimate.

1. Excavation for foundation up to a depth of 0.30m.
2. Providing PCC of 10 to the Boundary pillar.
3. Providing Gino Plaster to pillar to all external faces.
4. Providing oil Paint over plastered surface.

Follow the instruction given by Addl principal Chief Conservator of forest (RFD) M.S.Nagpur vide his circular N.O.D 24/FE/ADM-2/476/Dtd 01-07-2014 for execution of various construction work, While executing the work actual measurement shall be recorded at site. Do not copy the estimate.

Follow the instruction given by Addl principal chief Conservator of forest (Conservation) M.S.Nagpur vide his circular N.O.D 27/2/Cr.86/682/2019-20 Dated 27/01/2020 for Forest Boundary Demarcation and Erection of permanent boundary mark.

Rate & Specification Rates adopted in the Estimate are as per SSR 2022-23 vol. I 25-6-2022 & The work will be carried out as per standard specification of Public Work Department and as directed by Engineer in charge from time to time.


Range Forest Officer
Yavatmal (T)

FACE SHEET

Division	> Yavatmal Division
Sanction Estimate	>
Fund Head	>
Major Head	>
Minor Head	>
Service Head	>
Departmental Head	>

NAME OF WORK :- Construction of Concrete Boundary pillar Class I size 900mm x 600mm x 1300mm and Class II size 600mm x 450mm x 1050mm in the Yavatmal (T) Range in Mouje Dabha and Pahr Ta. Bhabhukdon in Yavatmal Division (A-315.74 Ha)

Rs. ₹ 16,13,000.00

Administrative approved under No.

Dated

Technically sanctioned under No.

Dated

Estimate prepared by Range forest officer Jodmaha (T).

Call of Authority

DY. CONSERVATOR OF FOREST YAVATMAL

General Description as per separate sheet attached

Note- 1 As per the Govt. of Maharashtra Revenue and Forest Department's notification, Royalty charges Rs 400/Tonnes (i.e. Rs 141.34/Ton) agency will have to produce documentary evidences to the concerned executive engineer or concern authority on reports payment made by agency to revenue department toward royalty charges. If such documentary evidence is not produced in due to the concerned executive engineer or concern authority the payment of royalty charges as contemplated in the item shall not be paid to the agency as per the note in DSR etc. Hence deduction for the same is made from the agency.

Note- 2 While executing the work the structural Steel detail i.e. Length of Angle, Length of individual Flat, No of Angle, Flat etc. should be actually recorded in the H.B. Measurement Bookings laid on site for respective items. The Quantity shall be calculated on the basis of weight per meter length of respective size of the member and the payment should be made on the basis of actually used steel for respective works. Do not copy the quantity which is considered as on advice basis in the estimate.

(Signature)
Range Forest Officer
Yavatmal (T)

(Signature)
Dy. Conservator of Forest
Yavatmal Division, Yavatmal

: RECAPITULATION SHEET:-

NAME OF WORK :- Construction of Concrete Boundary pillar Class I size 900mm x 600mm x 1300mm and Class II size 600mm x 450mm x 1050mm in the Yavatmal (T) Range in Mahje Dabha and Pehar Ts. Bahhalgaon in Yavatmal Division. (A-315.74 Ha)

Total Cost Of Work portion For Pillar	₹ 13,01,918.00
Add 18 % GST on work Portion	₹ 2,34,345.00
Add Royalty From separate sheet	₹ 18,149.00
Add Quality Control Charges From separate sheet	₹ 13,005.00
Add 0.5 % Labour Insurance	₹ 6,510.00
Total Amount For TS	₹ 15,73,927.00
Add 3% Contingency on work Portion	₹ 39,058.00
Total Amount	₹ 16,12,985.00
Say Total Amount	₹ 16,13,000.00


Range Forest Officer
Yavatmal (T)


Dy. Conservator of Forest
Yavatmal Division, Yavatmal

ESTIMATE

NAME OF WORK :- Construction of Concrete Boundary pillar Class I size 200mm x 600mm x 1300mm and Class II size 600mm x 450mm x 1850mm in the Yavatmal (D) Range in Yashwantrao Chavan Pratishthan, Yavatmal Division (A-31574 Hal)

ABSTRACT SHEET

L. No.	Quantity	Item Description	Unit	Rate	Cost Of Item
1	412.92	Removing grass, gazer grass and disposing off soil of building premises including making clean the ground by shovel and pulverizer etc. complete.	One Square Metre	6.00	2477.52
2	62.87	Excavation for foundation in earth, soil of all types, sand, gravel and soft stratum, including removing the excavated material up to a distance of 50 m. beyond the building area and stacking and spreading as directed, dewatering, preparing the bed for the foundation and necessary back filling, ramming, watering including shoring and strutting etc. complete. (Lift upto 1.5 m.) By Mechanical Means	One Cubic Metre	207.00	13014.09
3	121.495	Providing and laying Cast in situ Ready Mix concrete in M-10 of trap/ granite/ quartzite/ pozzolana cement for foundation and bedding including bailing out water, Steel casing, formwork, laying/pumping, compacting, roughening them if special finish is to be provided, finishing if required and curing complete, with fully automatic micro processor based PLC with SCADA enabled reversible Drum Type mixer/concrete Batch mix plant (Pan mixer) etc. complete. With fine aggregate (Crushed sand VSI Grade)	One Cubic Metre	6469.71	786037.42
4	583.34	Providing internal cement plaster 6 mm thick in a single coat in cement mortar 1:4 without sereb finish to concrete surface in all positions including scaffolding and curing etc. complete.	One Square Metre	207.65	121130.55
5	583.34	Providing and applying two coats of exterior weather shield paint of approved manufacture and of approved colour to the plastered surfaces including cleaning, preparing the plaster surface, applying primer coat, scaffolding if necessary, and watering the surface.	One Square Metre	295.00	172085.3
6	57.4	Providing and applying two coats of flat oil paint of approved colour and shade to internal/ external plastered surfaces including scaffolding if necessary, cleaning and preparing the surface (excluding primer coat) etc. complete.	One Square Metre	101.00	5797.4

Sl. No.	Quantity	Item Description	Unit	Rate	Cost Of Item
7	6044	Painting letters upto 20 cm height complete brushes, wire brushes, dusting, cleaning including cost of paint etc. complete.	Sqr Number	29.00	201376

1301918.28
Total Cost of Class I and Class II Piller 1301918.00

[Signature]
Range Forest Officer
Yavatmal (T)

54

ESTIMATE

NAME OF WORK :- Construction of Concrete Boundary pillar Class I size 900mm x 600mm x 1300mm and Class II size 600mm x 450mm x 1050mm in the Yavatmal (T) Range in Manje Dabha and Pahur Tq. Bhabhugoon in Yavatmal Division./A-315.74 Ha)

MEASUREMENT SHEET

Total No of Class I pillars =		124					
Total No of Class II pillars =		93					
L. No.	Description of Items	Nos.	Length	Breadth	Depth	Quantity	Unit
Item No. 1							
1	Removing grass, gazer grass and disposing off out of building premises including making clean the ground by shovel and phavaras etc. complete.						
	Total Area for 1 class I Boundary Pillar.	124.00	1.50	1.50		279.00	Sqm
	Total Area for 1 Class II Boundary Pillar.	93.00	1.20	1.20		133.92	Sqm
						412.92	Sqm
Item No. 2							
2	Excavation for foundation in earth, soil of all types, sand, gravel and soft murum, including removing the excavated material up to a distance of 50 m. beyond the building area and stacking and spreading as directed, dewatering, preparing the bed for the foundation and necessary back filling, ramming, watering including shoring and strutting etc. complete. (Lift upto 1.5 m.) By Mechanical Means						
	For Boundary Pillar	124.00	1.10	1.10	0.30	45.01	Cum
	For Boundary Pillar	93.00	0.80	0.80	0.30	17.86	Cum

L. No.	Description of Items	No.	Length	Breadth	Depth	Quantity	Unit
						62.87	Cum
3	Providing and laying Cast in situ/Ready Mix cement concrete in M-10 of trap/ granite/ quartzite/ gneiss metal for foundation and bedding including bailing out water, Steel centering, formwork, laying/pumping, compacting, roughening them if special finish is to be provided, finishing if required and curing complete, with fully automatic micro processor based PLC with SCADA enabled reversible Drum Type mixer/concrete Batch mix plant (Pan mixer) etc. complete. With fine aggregate (Crushed sand VS) Grade)						
	Class I						
	Volume of Piller = $H/3 (A1+A2+SQRT(A1 \cdot A2))$						Cum
	Area	A1	0.60 x 0.60	0.36			Cum
	Height H=1.30m	A2	0.90 x0.90	0.81			Cum
	$(1.30/3) \cdot (0.36+0.81+SQRT(0.36 \cdot 0.81)) =$					0.741	Cum
	Volume of Piller	124.00				91.884	Cum
	Pedastal at Top	124.00	0.23	0.23	0.23	1.509	Cum
	Class II						
	Volume of Piller = $H/3 (A1+A2+SQRT(A1 \cdot A2))$						Cum
	Area	A1	0.45 X 0.45	0.203			Cum
	Height H=1.05m	A2	0.60 X0.60	0.360			Cum
	$(1.05/3) \cdot (0.20+0.36+SQRT(0.20 \cdot 0.36)) =$					0.290	Cum
	Volume of Piller	93.00				26.970	Cum
	Pedastal at Top	93.00	0.23	0.23	0.23	1.132	Cum
				Total		121.495	Cum

L. No.	Description of Items	No.	Length	Breadth	Depth	Quantity	Unit
4	Providing internal cement plaster 6 mm thick in a single coat in cement mortar 1:4 without neeru finish to concrete surface in all positions including scaffolding and curing etc. complete.						
	For Boundary Piller Class I						
	Side Face $((0.90+0.60)/2)*1.30$	496.00	0.75		1.00	372.00	Sqm
	Top Area	134.00	0.60	0.60		44.64	Sqm
	For Boundary Piller Class II						
	Side Face $((0.60+0.45)/2)*1.05$	372.00	0.53		0.75	147.87	Sqm
	Top Area	93.00	0.45	0.45		18.83	Sqm
						583.34	Sqm
	Item No. 5						
5	Providing and applying two coats of exterior weather shield paint of approved manufacture and of approved colour to the plastered surfaces including cleaning, preparing the plaster surface, applying primer coat, scaffolding if necessary, and watering the surface for two days etc. complete. NOTE:						
	For						
	For Boundary Piller Class I						

L. No.	Description of Items	Nos.	Length	Breadth	Depth	Quantity	Unit
	Side Face $((0.90+0.60)/2) \times 1.30$	496.00	0.75	0.00	1.00	372.00	Sqm
	Top Area	124.00	0.60	0.60	0.00	44.64	Sqm
	For Boundary Pillar Class II						
	Side Face $((0.60+0.45)/2) \times 1.05$	372.00	0.53		0.75	147.87	Sqm
	Top Area	93.00	0.45	0.45		18.83	Sqm
						583.34	Sqm
Item No. 6							
6	Providing and applying two coats of flat oil paint of approved colour and shade to internal / external plastered surfaces including scaffolding if necessary, cleaning and preparing the surface (excluding primer coat) etc. complete.						
	White oil Paint is to be used at painting at top Stone.						
	For Sides	124.00	0.92	0.23		26.24	Sqm
	For Top	124.00	0.23	0.23		6.56	Sqm
	For Sides	93.00	0.92	0.23		19.68	Sqm
	For Top	93.00	0.23	0.23		4.92	Sqm
						57.40	Sqm
Item No. 7							
7	Painting letters upto 20 cm height complete brushes, coir brushers, dusting, cleaning, including cost of paint etc. complete.						
	For Pillar at Top 4 Sides	992.00	4.00			3968.00	Nos
	For Pillar at Top 4 Sides	744.00	4.00			2976.00	Nos
						0.00	Nos
						6944.00	Nos

<u>L.</u> <u>No.</u>	<u>Description of</u> <u>Items</u>	<u>Nos.</u>	<u>Length</u>	<u>Breadth</u>	<u>Depth</u>	<u>Quantity</u>	<u>Unit</u>
-------------------------	---------------------------------------	-------------	---------------	----------------	--------------	-----------------	-------------

Range Forest Officer
Yavatmal (T)

NAME OF WORK - Construction of Concrete Boundary pillar Class I size 900mm x 600mm x 1300mm and Class II size 600mm x 450mm x 1050mm in the Yavatmal (T) Range in Mouja Dabha and Puhar Ta. Bahhalpura In Yavatmal Division (A-315.74 Ha)

Lead Statement

Sr.No	Material	Name of Quarry	Lead in KM	Rate	Unit
1	Metal 6mm to 40mm	Bahhalpura	20.0 KM	488.73	Cu.M
3	Sand	Bahhalpura	20.0 KM	488.73	Cu.M
7	Cement	Bahhalpura	20.0 KM	348.11	MT
				17.41	Per Bag

Sr.No	Item No.	Material	Coefficient	Rate	Total
1	2	3	4	5	6
				4' load rate	
3	Providing and laying Cast in situ Ready-mix concrete in M-10 of trap/ granite/ quartzite/ gravel bed for foundation and bedding including bolting and stirrer, Steel tendering, formwork, laying/pumping, compacting, roughening them if special finish is to be provided, finishing if required and curing complete.	Cement	4.40	75.6	755.71
		Sand	3.47	229.7	
		Aggregate	0.94	439.41	
4	Providing internal cement plaster 6 mm thick in a single coat in vertical mortar 1:4 without neers finish to concrete surface in all positions including scaffolding and curing etc. complete.	Cement	0.0540	0.34	4.65
		Sand	0.00760	3.71	

[Signature]
Range Forest Officer
Yavatmal (T)

Rate Analysis - B.B.N. 2023-23 and from 26/07/2023														
NAME OF WORK - Construction of Concrete Boundary pillar Class 2 class 600mm x 600mm x 1500mm and Class II class 600mm x 450mm x 1050mm in the Festival (7)														
Range in Manje Dabha and Pehur Tg. Bahadurganj in Turtal Division (A-315.74 III)														
Sl. No.	QSR Item No.	Reference No.	Description of the item	Additional Specification	Unit	Computed Rate Rs. per unit	Deduct SCUM	Complete Rate After Reduction of Bonds	Deduct 2% labour cost	Sub Total	Add 5% for Profit Charges	Transportation Charges	Add 0.1% Labour Over	Gross Total
1	21.54				m	1125.00	0.00	0.00	1.26	1.26	0	0.00	1.26	1260.00
2	21.02				m	1200.00	0.00	0.00	0.47	10.53	0	0.00	0.47	1063.53
3	24.01				m	1200.00	1200.00	1200.00	1107.00	4006.16	0	0.00	4006.16	4006.16

Basis of Work - B.B.R. 2022-23 up to 31.03.2023														
Basis of Work - Construction of Concrete Boundary pillar Class 1 size 600mm x 600mm and Class 2 size 800mm x 450mm in the Terrestrial (T) Range in Mingle Babbins and Pether Tg, Bushygreen In Terrestrial Division (A-315.79 Ha)														
Sl. No.	Item No.	Reference No.	Description of the item	Additional Specification	Unit	Completed Rate to Rs. per unit	Deduct SCADA	Complete Rate After deduction of Goods	Deduct 2% Labour cost	Sub Total	Add 0.5% For Trial Charges	Transportation Charges	Add 2% Labour Cost	Gross total
1														
4	33.21						8.00	233.00	46.60	12037	0	60	42.00	
5	33.22					12.75 00	6.00	227.00	45.40	233.00	0	60.00	45.00	
6	33.23					10.10 00	-0.00	101.00	20.20	79.79	0	6.00	21.25	
7	4.00					11.50	0.00	39.00	7.80	22.71	0	6.00	8.00	

Final
Range Forest Officer
Yavatmal (T)

Royalty Statement

NAME OF WORK - Construction of Concrete Boundary pillar Class I size 900mm x 600mm x 1300mm and Class II size 600mm x 450mm x 1050mm in the Yavatmal (T) Range in Manje Dabha and Puhur Tu, Bishnugson In Yavatmal Division/A-315.74 Hoj

Sr.No	Description of the Item	Unit	Total Qty. of Item for CLASS I Piller and Class 2 Piller	80mm. Metal		Marum		Sand		Rubble	
				Coeff	Qty	Coeff	Qty	Coeff	Qty	Coeff	Qty
3	Providing and laying Cast in situ/Randy Mix concrete in M-10 of trap granite/ quarried gravel for foundation and bedding including bedding out within 50cm centering, formwork, laying/pumping, compacting, roughening them if needed finish is to be provided, finishing if required and curing complete, with fully automatic mixer processor based PLC with SCADA enabled reversible Drum Type mixer/concrete Batch mix plant (plan mixer) etc. complete. With fine aggregate (Crushed sand) 15% Graded	Cum	149.60	0.00	0.00	0.00	0.00	0.470	70.31000	0.00	0.00
4	Providing braked cement plaster 8 mm thick in a single coat in cement mortar 1:4 without verni finish to concrete surface in all positions including scaffolding and curing etc. complete.	Sqmt	809.10	0.00	0.00	0.00	0.00	0.000	6.35000	0.00	0.00
Total Qty.				0.00	0.00	0.00	0.00		76.660		0.00
Royalty Charges per Cum				216.78		216.18			237.07		216.18
Royalty Amount Rs.				0.00		0.00			18160.71		0.00
Total Amount Rs.									18160.71		

[Signature]
Range Forest Officer
Yavatmal (T)

Round to fair value

NAME OF WORK :- Construction of Concrete Boundary pillar Class I size 900mm x 600mm x 1300mm and Class II size 600mm x 450mm x 1050mm in the Yavatnal (T) Range in Mauje Dabhu and Pahur Ta. Babhugson In Yvatnal Division. (A-315.74 Ha)

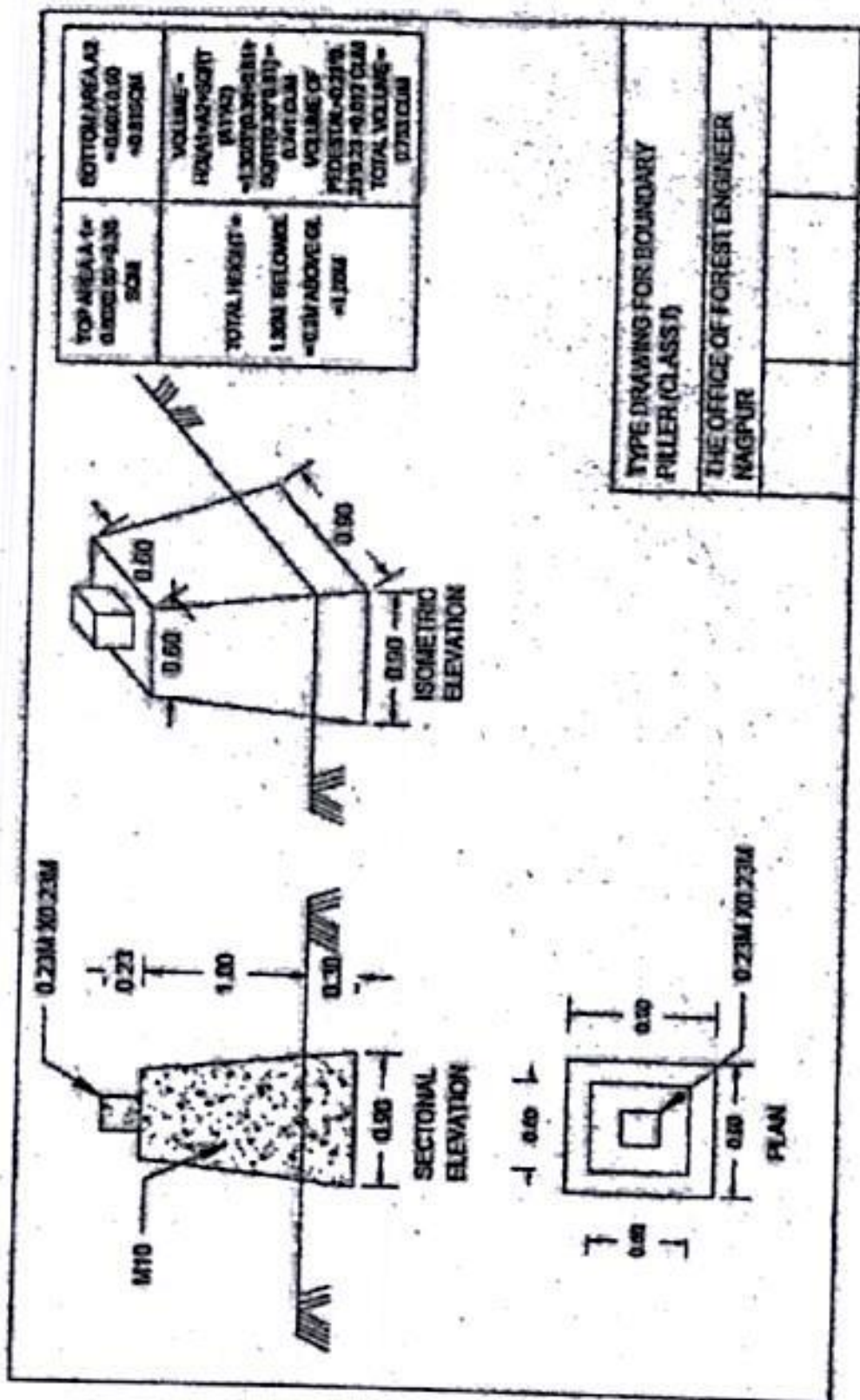
SUB ESTIMATE- V :- MATERIAL TESTING

TEST REPORT

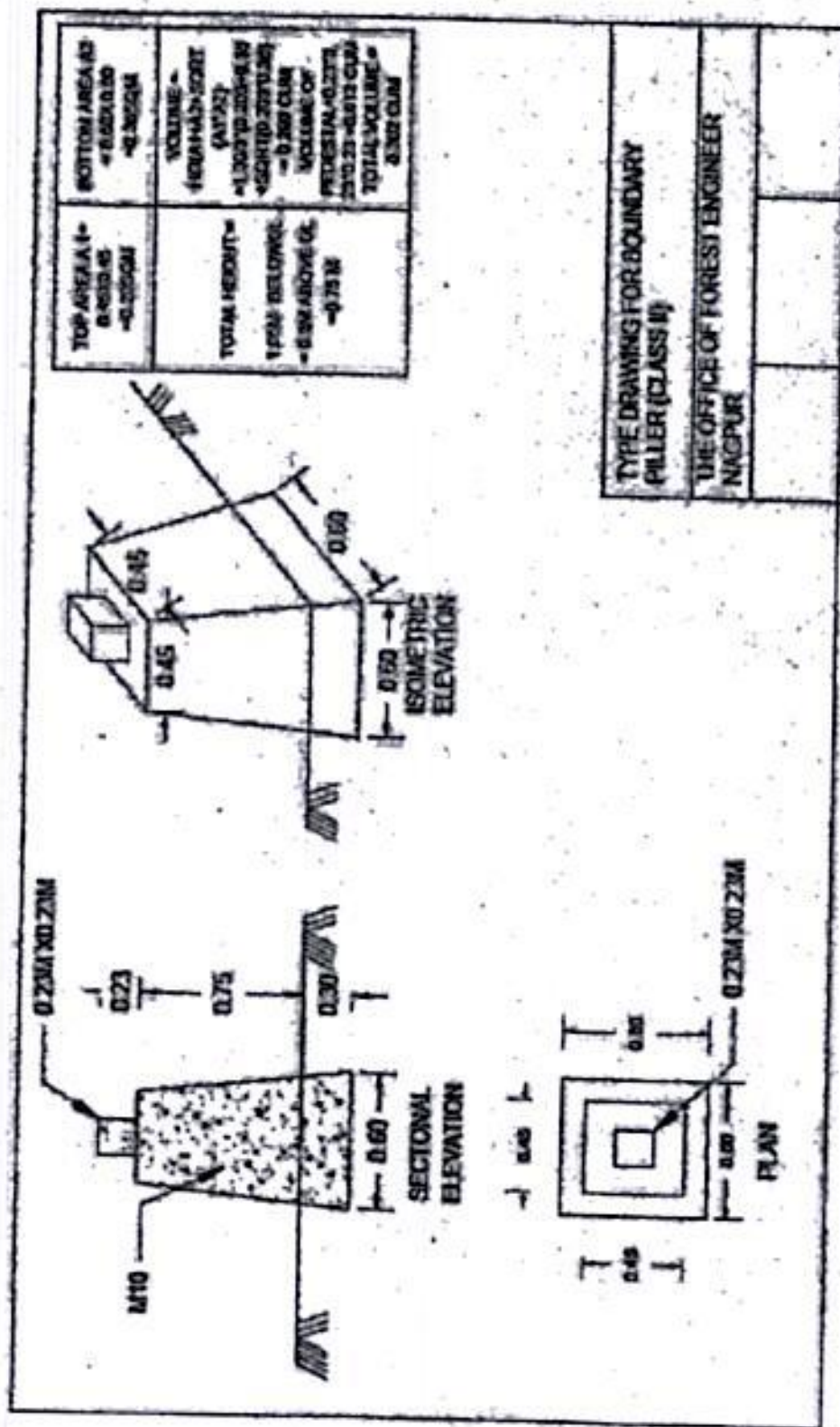
Sr. No.	Description of material	As per V.Q.C. Norms		No. of test required	Rate	Amount	Remark
		Type of test	Frequency of test				
1	2	4	5	6	7	8	9
1	Cement concrete M-10	Flextural Strength					
		Mix Design	per source / per 500 cum				
		Mix Design	per source / per 500 cum				
		Compression Strength	1 set up to 5 cum				
		(51 & above 4 sets + Additional	2 set up 6 to 15 cum				
		1 for 50)	3 set up 16 to 30 cum	3	690	2070	
			4 set up 31 to 50 cum				
2	Sand		51 & above 4 sets + Additional				
		Slump	2 Test per Day				
		Admixtures	As per IS-9103-1991				
		Fineness Modulus, silt & clay content	1 Test / source	1	1380	1380	
3	Cement	silt Content	1 Test per Day				
		Fineness					
		Consistency, setting Time (Initial/Final), compression Strength, Specific Gravity	1 Test per 50 M.T. (for each 1000 Bags)	1	3770	3770	

4 Crushed Metal	Gradation	1 Test/200 Cum	1	690	690	
	water absorption, specific Gravity, Impact value, crushing Value	1 Test/Source	1	2600	2600	
	stripping value	1 Test/Source	1	0	0	
	Los angles abrasion value	1 Test/Source	1	0	0	
	Flakiness Index	1 Test/Source	1	0	0	
	soundness	1 Test/Source	1	2495	2495	
	Bulk Density	1 Test/Source	1	0	0	
Total Amount Rs.						13,003.00

[Signature]
 Range Forest Officer
 Yavatmal (T)



ANIL
 15/04/2018
 15/04/2018







APPROVED
OFFICIAL SEAL
24/07/18 (51)

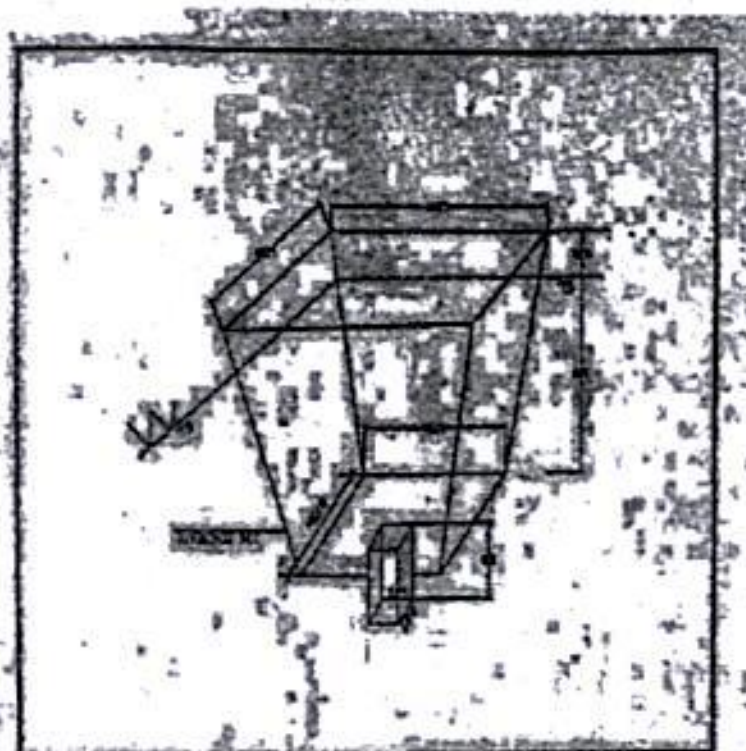
INFORMATION ON PILLER

Colour of Piller	Florescent white	- Green
Strip of 20 cm from top	For reserved Forest	- Green
	For Protected Forest	- Green
	For other type Forest	- Green
Boundary Type	Beat Boundary - B	
	Round Boundary - R	
	Range Boundary - RR	
	Division Boundary - D	
	State Boundary - S	
Compartment No.	Height 10 Cm.	
	Thickness of letter 2 cm.	
Survey No.	Height 10 Cm.	
Latitude	Thickness of letter 2 cm.	
Longitude	Height 5 Cm.	
	Thickness of letter 1 cm.	
Year of Construction	Height 10 cm.	
	Thickness 2 cm.	

INFORMATION ON CENTRAL POST

Survey No.			Only numbers in fluorescent colours.	
Compartment No.				
Serial No.				
Reserve forests		Green Background.	Yellow Letters.	
Protected forests		Green Background.	Yellow Letters.	
Unclassed Private Forest and rural Jungle		Green Background.	Yellow Letters.	
Height of letters.				5 cm.
Thickness				1 cm.


 SPECIAL AGENT
 24/11/78 (20)



Hand-drawn sketch of a building structure, showing a complex roofline and architectural details. The drawing is oriented vertically on the page.

Note : Add the following

- 1 Site Map Showing Boundary Pillar position showing no of pillar index.**
- 2 Quarry Chart.**

[Handwritten signature]
21/9/2018 (21)

[Handwritten signature]
Dy. Conservator of Forest
Yavatmal Division, Yavatmal



GOVERNMENT OF MAHARASHTRA

**DY. CONSERVATOR OF FOREST YAVATMAL
DIVISION YAVATMAL**

DETAILED ESTIMATE AND PLAN

NAME OF WORK :- Construction of Watch Tower¹at
Yavatmal Range in Yavatmal Forest Division.

WORK PORTION: Rs ₹ 7,43,953.00

ESTIMATED COST: Rs ₹ 9,33,900.00

SSR 2022-23

Division	BY: CONSERVATOR OF FOREST YAVATMAL DIVISION YAVATMAL
Sanction, Estimate	>
Final Head	>
Major Head	>
Minor Head	>
Service Head	>
Departmental Head	>

Estimate framed in the office of the RANGE FOREST OFFICER for the probable expenses that will incurred in the Construction of _____

NAME OF WORK:- Construction of Watch Tower _____
 Yavatmal Range in Yavatmal Forest Division.

₹ 9,32,908.80

Administrative approved under No. _____ Date _____

Technically sanctioned under No. _____ Date _____

Estimate prepared by Range Forest Officer and Checked By Dy. Forest Engineer Yavatmal Circle Yavatmal

Cost of Tender Authority BY: CONSERVATOR OF FOREST YAVATMAL DIVISION YAVATMAL

General Description as per separate sheet attached

Note:- The Government of Maharashtra, Revenue and Forest Department Circular No. J-48 26, 64 dated 20/11/2017 states that the Royalty charges of Rs. 400/- Per Acre (Rs. 211.37/ha) are to be considered. The surcharges listed as Royalty shall also be payable in the construction in following manner. Royalty charges are all nature minerals do not form part of Rate Abstract and shall be reimbursed separately on production of proof to that effect. The Superintending Engineer, F&D may modify and circulate Royalty charges in case of any amendments or orders by Govt. of Maharashtra. Royalty charges against estimated quantity shall be included in Recapitulation sheet.

1) For sand - Royalty + surcharge (25%) = 211.37/ha (211.37/ha) Foundation Cost (25%) = 211.37/ha (211.37/ha) = 211.37/ha

2) For all other Minerals - Royalty + surcharge (25%) = 211.37/ha (211.37/ha) per ton. The Royalty is not included in the respective all items and supply of material abstractly i.e. Ballast, concrete etc. Hence additional Royalty charges for the estimate to made in recapitulation sheet.

Note: 1 While measuring the work the reinforcement detail i.e. Diameter of bar, Length of individual bar, No of bar should be strictly recorded in the M.R. (Measurement Book) as per respective SCC. Items the Quantity shall be calculated on the basis of weight per meter length/ respective Diameter of the bar and the payment should be made on this strictly sheet and for inspection works. Do not copy the quantity which is considered as per other basis in the estimate.

Note: 2 As per note in K.S. R. Revised Circular issued by Deputy Commissioner of Insurance, Maharashtra State, vide letter No. 31/2013 Insurance Survey follow is considered in only amount of ₹ 25/- item. The contractor shall produce the labour insurance policy. For following amount will be deducted from his first running bill as below. ₹ 25/- 25 under no. 100, 1000 etc.

1) work value upto 25.00 lakhs - 0.50 % and
 2) work value above 25.00 lakhs - 1.00 %

Separate G.S.T. provision of 18% is made in recapitulation sheet. This Provision is for Estimating purpose the Payment shall be given to the Contractor according to the Guidelines Provided by the Government of Maharashtra.

Range Forest Officer
Yavatmal

ACP

Dy. Conservator of Forests
Yavatmal Division

NAME OF WORK :- Construction of Watch Tower

Yavatmal Range in Yavatmal Forest Division.

Estimated Amount Rs 79,21,992.00

Authority Dy. Conservator of Forests YAVATMAL DIVISION YAVATMAL

Necessity For the Replacement of Fireman.

Provision

Following provisions are made in this Estimate

1) Foundation

ACI Precast Foundation.

R.C.C. Bases at G.L. Floor Level & passage Slab Level in M20

Bases at G.L. & 15m below G.L. & Size 0.23 x 0.30m.

2) Super structure

Stonemasonry Work


3) Rates

Rates adopted in the Estimate are as per S.D. 2021-22 v. of 15.7.2022

The rates have been increased 5% Charges by 5%.

4) Specifications

The work will be carried out as per standard specification of Public Work Department, and as directed by Engineer-in-charge from time to time


Range Forest Officer
Yavatmal

ACF


Dy. Conservator of Forests
Yavatmal Division
Yavatmal Division Yavatmal

NAME OF WORK :- Construction of 8 gch Tower		
Yavatmal Range in Yavatmal Forest Division		
Cost of Project Cost Rs.		9,23,859.00
Add Labour Insurance 0.50 % On A	Rs.	₹ 3,720.00
Add Royalty Charges	Rs.	₹ 555.00
Add Quality Control Charges	Rs.	₹ 9,400.00
Add GST 18 % On A	Rs.	₹ 1,33,912.00
Add 3.0 % Contingencies on A	Rs.	₹ 22,319.00
Add For S&E Structural Design LS	Rs.	₹ 10,000.00
Total Amount Rs.		9,23,859.00

Execute the Work According to the Estimated Expenditure and Structural Design given by
Comptroller Major Govt Insurance holder Structural Designer.

[Signature]
Range Forest Officer
Yavatmal

ACP

[Signature]
Dy Conservator of Forests
Divisional Officer
Yavatmal Division, Yavatmal

NAME OF WORK :- Construction of Watch Tower at

Yavatmal Range in Yavatmal Forest

Division

Quantity	Item No.	Description	Rate	Unit	Amount
25.00	1	Removing grass, gazer grass and disposing off out of building premises including making clean the ground by shovel and phcaras etc. complete.	6.45	One Square Metre	161.00
2.68	2	Excavation for foundation in earth, soil of all types, sand, gravel and soft murum, including removing the excavated material up to a distance of 50 m. beyond the building area and stacking and spreading as directed, dewatering, preparing the bed for the foundation and necessary back filling.	257.90	One Cubic Metre	691.00
2.03	3	Excavation for foundation in hard murum including removing the excavated material upto distance of 50 metres beyond the building area and stacking and spreading as directed, dewatering, preparing the bed for the foundation and necessary back filling, ramming, watering including shoring and strutting etc. complete. (Lift upto 1.50 m) By Mechanical Means	244.95	One Cubic Metre	497.00
2.70	4	Excavation for foundation in Soft rock and old cement or lime masonry foundations including removing the excavated material upto a distance of 50 metres beyond the building area and stacking as directed, including dewatering, preparing the bed for the foundation and necessary back filling with available earth /murum, ramming, watering including shoring and strutting etc. complete (lift upto 1.5m) By Mechanical Means	462.90	One Cubic Metre	1,250.00

Quantity	Item No.	Description	Rate	Unit	Amount
0.23	5	Providing and laying Cast in situ/Ready Mix cement concrete in M-10 of trap/ granite/ quartzite/ gneiss metal for foundation and bedding including bailing out water, Steel centering, formwork, laying/pumping, compacting, roughening them if special finish is to be provided, finishing if required and curing complete, with fully automatic micro processor based PLC with SCADA enabled reversible Drum Type mixer/concrete Batch mix plant (Pan mixer) etc. complete. With fine aggregate (Crushed sand VSI Grade)	6920.30	One Cubic Metre	1,592.00
4.61	6	Providing and laying in situ /Ready Mix cement concrete M-20 of trap / granite /quartzite/ gneiss metal for R.C.C. work in foundations like-raft, strip foundations, grillage and footings of R.C.C. columns and steel structures etc. including bailing out water, Steel centering formwork, laying/pumping cover blocks, compaction and curing roughening the surface if special finish is to be provided (Excluding reinforcement and structural steel) etc. complete, with fully automatic micro processor based PLC with SCADA enabled reversible Drum Type mixer/ concrete Batch mix plant (Pan mixer) etc. complete. With fine aggregate (Crushed sand VSI Grade)	8274.25	One Cubic Metre	38,144.00

Quantity	Item No.	Description	Rate	Unit	Amount
0.64	2	Providing and laying Cast in situ/Ready Mix cement concrete M-20 of trap / granite/quartzite/gneiss metal for R.C.C. beams and lintels as per detailed designs and drawings or as directed including steel centering, formwork, cover blocks, laying/pumping, compaction and roughening the surface if special finish is to be provided and curing etc. complete. (Excluding reinforcement and structural steel) with fully automatic micro processor based PLC with SCADA enabled reversible Drum Type mixer/ concrete Batch mix plant (Pan mixer) etc. complete. With fine aggregate (Crushed sand VSI Grade)	13847.25	One Cubic Metre	8,862.00
0.50	8	Providing and fixing in position TMT - FE - 500 bar reinforcement of various diameters for R.C.C. pile caps, footings, foundations, slabs, beams columns, canopies, staircase, newels, chajjas, lintels, parapets, copings, fins, arches etc. as per detailed designs, drawings and schedules, including cutting, bending, hooking the bars, binding with wires or tack welding and supporting as required complete.	97137.65	Metric Tonne	48,384.00
4.63	9	Providing and fabricating structural steel work in rolled sections like joists, channels, angles, tees etc. as per detailed design and drawings or as directed including cutting, fabricating, holding, erecting, fixing in position making riveted / bolted welded connections without connecting plates, braces etc. and including one coat of anticorrosive paint and over it two coats of oil painting of approved quality and shade etc. complete.	110237.80	Metric Tonne	5,10,181.00

Quantity	Item No.	Description	Rate	Unit	Amount
30.00	10	Providing and fixing mild steel grill railing weighing 15 Kilogram/ One Square Metre. with teak wood hand rail of size 75mm x 60mm. and sill 75mm x 25mm and posts for verandah including fabricating, fixtures, erecting and painting the grill work with one coat of anticorrosive paint and two coats of oil paint and polishing the grill, hand rail with French polish. Spec. One Number : Bd.11.3	3117.25	One Square Metre	93,518.00
7.97	11	Providing and fixing corrugated galvanised iron sheets of 0.63mm thick (24 B.W.G.) for roofing without wind tiles including fastening with galvanised iron screws and bolts, lead and bitumen washers as per drawing etc. complete. (Weight of 5.5 Kilogram/sq.m.)	940.65	One Square Metre	7,497.00
3.00	12	Providing and fixing plain zinc sheeting of 0.80 mm thick (22 B.W.G.) over the ridge hip or valley to galvanised iron sheet roofing including all fastening and bolt galvanised iron screws and bolts, lead and bitumen washers etc. complete. (Weight of 6.8 Kilogram/sq.m.)	1251.35	One Square Metre	3,694.00
132.00	13	Providing and fixing manila rope (guy rope) of MS 25 mm dia including tensioning anchor bolt with with hold fast and fix it to the Ground etc.	223.35	One KG	29,482.00
Total Amount Rs.					7,43,953.00

[Signature]
Range Forest Officer
Yavatmal

ACF

[Signature]
Dy Conservator of Forests
Yavatmal Division
Yavatmal Circle Yavatmal

ITEM OF WORK	NO	L	B	DTH	QTY.	Unit
M10 For Pedestal Base						
	4	0.750	0.750	0.100	0.23	Cum.
					0.00	Cum.
					0.00	
One Cubic Metre	Net Quantity				0.23	
ITEM NO.6						
Providing and laying in situ (Ready Mix) concrete for pedestal M-10 of size 1.00m x 1.00m x 0.10m as per detailed design and drawings or as directed including steel casting, formwork, curing, etc. complete. (Including reinforcement and structural steel) with jelly mould and extra protection based on J.C. and S.C.A. enabled reversible Drum Type mould concrete batch and plant (Dry mix) or, complete with fine aggregate (Crushed sand VSI Grade).						
M20 For Pedestal Concrete	4	0.600	0.600	0.200	4.61	Cum.
					0.00	Cum.
One Cubic Metre	Net Quantity				4.61	
ITEM NO.7						
Providing and laying flat as specified M20 concrete for M-20 of size 1.00m x 1.00m x 0.10m as per detailed design and drawings or as directed including steel casting, formwork, curing, etc. complete. (Including reinforcement and structural steel) with jelly mould and extra protection based on J.C. and S.C.A. enabled reversible Drum Type mould concrete batch and plant (Dry mix) or, complete with fine aggregate (Crushed sand VSI Grade).						
Tie Beam						
	2	1.800	0.300	0.300	0.32	Cum.
	2	1.800	0.300	0.300	0.32	Cum.
					0.00	
One Cubic Metre	Net Quantity				0.64	
ITEM NO.8						
Providing and fixing in position TMT - FE - 500 bar reinforcement of various diameters for R.C.C. pile caps, footings, foundations, slabs, beams, columns, canopies, staircases, newels, chajjas, lintels, parils, eaves, etc. as per detailed design, drawings and schedules including cutting, bending, hooking the wire, bending with wires or wire welding and supporting as required complete.						
Fe 500 For						
Footing Item No.6		4.610		90.000	414.90	Kg.
Beam Item No.7		0.640		130.000	83.20	Kg.
					0.00	
					498.10	Kg.
					0.50	
Metric Tonne	Net Quantity				0.49810	MT.
ITEM NO.9						
Providing and fabricating structural steel work in rolled sections like joists, channels, angles, flats etc. as per detailed design and drawings or as directed including cutting, fabricating, bolting, welding, fitting in position making riveted or bolted or welded connections without connection plates, braced etc. and including one coat of anti-rust primer paint and over it two coats of oil painting of approved quality and shade etc. complete.						

ITEM OF WORK				NO	L	B	D/H	QTY	Unit
Vertical Member 155 Square Tube 100 mm X 100 mm X 8 mm				4	11.200			46.80	Rmt.
Weight Per Run is 22.50 Kg.								22.50	
Horizontal Member				4	4.000	2.600		10.40	Rmt.
155 Square Tube 100 X 50 X 5mm								0.00	
Weight Per Run is 10.9 Kg.								10.90	
Dancing Member							B	418.50	Kg.
155 Square Tube 100 X 50 X 5 mm				24	2.000	1.840		184.32	Rmt.
Staircase Pipe				3	15.000			30.00	Rmt.
Weight Per Run is 14.00 Kg.								214.30	
Top Truss							C	2356.09	Kg.
50 x 50 x 5 mm Equal Angle								0.00	
Purlins				6	1.328			7.97	
Truss				9	0.600			5.40	
Horizontal Member				2	2.400			4.80	
Weight Per Run is 1.80 Kg.								23.97	Rmt.
Channel Plate 0.20 m X 0.20 m, 5 mm							D	87.28	Kg.
Weight Per No is 1.57 Kg.				4	20.000			80.00	Rmt.
Substructure							E	125.60	Kg.
Rim				43	0.150	0.150		13.56	Rmt.
Tread				44	0.750	0.300		69.30	Rmt.
Landing				2	0.750	0.750		14.00	Rmt.
50 x 50 x 5 mm Equal Angle								15.25	Rmt.
Total Weight (A+B+C+D+E+F)								4207.22	Kg.
Add 10% For Cutting and Wastage								463.79	Kg.
Total Weight Of Structural Steel								4671.01	Kg.
Net Quantity								4671.01	Rmt.
Unit								0.00	
ITEM NO.10									
Providing and fixing mild steel grill framing, including 155 square tube square hollow section with steel and two coats of oil paint and protecting the grill work with anti-rust paint. (See Item No. 11)									
ITEM NO.11									
One Square Meter				2	15.000			30.00	Rmt.
Net Quantity								30.00	Rmt.
Unit								30.00	Rmt.

ITEM OF WORK	NO	L	B	D/TS	QTY.	Unit
Roof Sheet						
	2	3.000	1.328		7.97	Sqm
					0.00	
One Square Metre	Net Quantity					
ITEM NO.12						
Providing and fixing extra rope (grey rope) of 25 mm dia including terminating near bar hold with 100 feet and fix it in the ground etc.						
	1	3.000			3.00	Rmt.
One Square Metre	Net Quantity				3.00	Cum.
ITEM NO.13						
Providing and fixing extra rope (grey rope) of 25 mm dia including terminating near bar hold with 100 feet and fix it in the ground etc.						
25 mm Dia Rope 1.5 Kg Per RMT					0.00	Cum.
	4	12.000			48.00	Rmt.
	4	10.000			40.00	Rmt.
					88.00	Rmt.
Weight Per Rmt is 3.80 Kg.					1.50	Kg.
					132.00	Kg.
One KG	Net Quantity				132.0000	Kg.

Handwritten signature
Range Forest Officer
Yavatmal

ACF

NAME OF WORK :- Construction of Watch Tower _____ at _____

Yavatmal Range in Yavatmal Forest

LEAD STATEMENT


Sr.	Material	Source	Lead in Km	Lead Chkr.	Heading	Total Rate	UNIT
1	2	3	4	5	6	7	8
1	CEMENT	(2/500+6/500) = 2.00	20.00	348.11	0.00	17.41	Bags
2	SAND	(2/500+6/500) = 48	20.00	468.73	0.00	468.73	Cum.
3	METAL BELOW 40MM	(0/050+2/000) = 2/500 = 11,000 = 9Km	20.00	468.73	0.00	468.73	Cum.
4	METAL 40MM & ABOVE	(0/050+2/000) = 2/500 =	20.00	468.73	0.00	468.73	Cum.
5	STEEL	(10/000+10/000) = 2.00km	20.00	348.11	0.00	348.11	MT
6	STRUCTURAL STEEL	(10/000+10/000) = 2.00km	20.00	348.11	0.00	348.11	MT

All Type of loose soil

Hard Murum

Soft Rock

Hard Rock



Range Forest Officer
Yavatmal

ACF

NAME OF WORK :- Construction of Watch Towerat

Yavatmal Range in Yavatmal Forest

RATE ANALYSIS

SSR 22-23, W.A.F. 75 July 2022

SR. No	Description Of Item	Basic Rate	Transport Rate	Amount	Unit
1	Removing grass, gazer grass and disposing off out of building premises including making clean the ground by shovel and phayaras etc. complete.				
	Item Rate as Per SSR No. 22-23 (21.34)		Rs.	6.00	Per One Square Metre
	Deduct 21% of labour amenities/c	6.00	21.00%	1.26	
	Deduct SCADA	0.00	126		
			Total	4.74	
	Add 10 (%) For Tribal Area	4.74	10.00%	0.47	
	No Consumption				
	Add Transportation Charges :-				
	Add 21% of labour amenities/cess	6.00	21%	1.26	
			Total	6.47	
			Per One Square Metre	6.45	
	Say				
2	Excavation for foundation in earth, soil of all types, sand, gravel and soft murum, including removing the excavated material up to a distance of 50 m. beyond the building area and stacking and spreading as directed, dewatering, preparing the bed for the foundation and necessary back filling, ramming, watering including shoring and strutting etc. complete. (Lift upto 0.00 to 1.50 m.) By Manual Means				
	Item Rate as Per SSR No. 22-23 (21.21)		Rs.	239.00	Per One Cubic Metre
	Deduct 21% of labour amenities/c	239.00	21.00%	50.19	
	Deduct SCADA	0.00	126		
			Total	188.81	
	Add 10 (%) For Tribal Area	188.81	10.00%	18.88	
	No Consumption				
	Add Transportation Charges :-				
	Add 21%	239.00	21%	50.19	
			Total	257.89	
			Per One Cubic Metre	257.90	
	Say				
3	Excavation for foundation in hard murum including removing the excavated material upto distance of 50 metres beyond the building area and stacking and spreading as directed, dewatering, preparing the bed for the foundation and necessary back filling, ramming, watering including shoring and strutting etc. complete. (Lift upto 1.50 m) By Mechanical Means				


SR. No	Description Of Item	Basic Rate	Transport Rate	Amount	Unit
	Item Rate as Per SSR No. 22-23 (21.08)		Rs.	227.00	Per One Cubic Metre
	Deduct 21% of labour amenities/c	227.00	21.00%	-47.67	
	Deduct SCADA	0.00	126	-	
			Total	179.33	
	Add 10 (%) For Tribal Area	179.33	10.00%	17.93	
	No Consumption				
	Add Transportation Charges :-				
	Add 21%	227.00	21%	47.67	
			Total	244.93	
			Say	Per One Cubic Metre	244.95
4	Excavation for foundation in Soft rock and old cement or lime masonry foundations including removing the excavated material upto a distance of 50 metres beyond the building area and stacking as directed, including dewatering, preparing the bed for the foundation and necessary back filling with available earth/murum, ramming, watering including shoring and strutting etc. complete (up to 1.5m) By Mechanical Means				
	Item Rate as Per SSR No. 22-23 (21.14)		Rs.	429.00	Per One Cubic Metre
	Deduct 21% of labour amenities/c	429.00	21.00%	-90.09	
	Deduct SCADA	0.00	126	-	
			Total	338.91	
	Add 10 (%) For Tribal Area	338.91	10.00%	33.89	
	No Consumption				
	Add Transportation Charges :-				
	Add 21%	429.00	21%	90.09	
			Total	462.89	
			Say	Per One Cubic Metre	462.90
5	Providing and laying Cast in situ Ready Mix cement concrete in M-10 of trap/ granite/ quartzite/ gneiss metal for foundation and bedding including bailing out water, Steel centering, formwork, laying/pumping, compacting, roughening them if special finish is to be provided, finishing if required and curing complete, with fully automatic micro processor based PLC with SCADA enabled reversible Drum type mixer/concrete batch mix plant (Pan mixer) etc. complete. With fine aggregate (Crushed sand VSI Grade)				
	Item Rate as Per SSR No. 22-23 (24.01)		Rs.	5,830.00	Per One Cubic Metre
	Deduct 21% of labour amenities/c	5704.00	21.00%	-1,197.84	
	Deduct SCADA	1.00	126	-126.00	
			Total	4,506.16	
	Add 10 (%) For Tribal Area	4506.16	10.00%	450.62	

SR. No	Description Of Item	Basic Rate	Transport Rate	Amount	Unit
	M10 Cement Concrete				
	Add Transportation Charges :-				
	CEMENT	4.400	Bags	17.41	76.58
	SAND	0.470	Cum.	488.73	229.70
	METAL BELOW 40MM	0.940	Cum.	488.73	459.41
	Add 21%	5704.00		21%	1,197.84
			Total		6,920.31
			Say	Per One Cubic Metre	6,920.30
6	Providing and laying in situ/Ready Mix cement concrete M-20 of trap / granite/quartzite/ gneiss metal for R.C.C. work in foundations like raft, strip foundations, grillage and footings of R.C.C. columns and steel stanchions etc. including bailing out water, Steel centering formwork, laying/pumping cover blocks, compaction and curing/roughening the surface if special finish is to be provided (Excluding reinforcement and structural steel) etc. complete. With fully automatic micro processor based PLC with SCADA enabled reversible Drum Type mixer/ concrete Batch mix plant (Pan mixer) etc. complete. With fine aggregate (Crushed sand VSI Grade)				
	Item Rate as Per SSR No. 22-23 (25.11)		Rx	7,104.00	Per One Cubic Metre
	Deduct 21% of labour amenities/c	6978.00	21.00%	-1,465.38	
	Deduct SCADA	1.00	126	-126.00	
			Total	5,512.62	
	Add 10 (%) For Tribal Area	5512.62	10.00%		551.26
	M20 RCC				
	Add Transportation Charges :-				
	CEMENT	7.000	Bags	17.41	121.84
	SAND	0.425	Cum.	488.73	207.71
	METAL BELOW 40MM	0.850	Cum.	488.73	415.42
	Add 21%	6978.00		21%	1,465.38
			Total		8,274.25
			Say	Per One Cubic Metre	8,274.25
7	Providing and laying Cast in situ/Ready Mix cement concrete M-20 of trap / granite/quartzite/ gneiss metal for R.C.C. beams and lintels as per detailed designs and drawings or as directed including steel centering, formwork, cover blocks, laying/pumping, compaction and roughening the surface if special finish is to be provided and curing etc. complete. (Excluding reinforcement and structural steel). with fully automatic micro processor based PLC with SCADA enabled reversible Drum Type mixer/ concrete Batch mix plant (Pan mixer) etc. complete. With fine aggregate (Crushed sand VSI Grade)				
	Item Rate as Per SSR No. 22-23 (25.5)		Rx	12,269.00	Per One Cubic Metre

SR. No	Description of Item	Basic Rate	Transport Rate	Amount	Unit
	Deduct 21% of labour amenities/...	12143.00	21.00%	-2550.03	
	Deduct SCADA	1.00	126	-126.00	
				Total	9592.97
	Add 10 (%) For Tribal Area	9592.97	10.00%	959.30	
	M20 RCC				
	Add Transportation Charges :-				
	CEMENT	7.000	Bags	17.41	121.84
	SAND	0.425	Cum.	488.73	207.71
	METAL BELLOW HOSE	0.850	Cum.	488.73	415.42
	Add 21%	12143.00	21%	2550.03	
			Total	13847.27	
			Say	Per One Cubic Metre	13,847.25
B	Providing and fixing in position TMT - FE - 500 bar reinforcement of various diameters for R.C.C. pile caps, footings, foundations, slabs, beams columns, canopies, staircases, newels, chajjas, lintels, parils, copings, fins, arches etc. as per detailed designs, drawings and schedules, including cutting, bending, hooking the bars, binding with wires or tack welding and supporting as required complete.				
	Item Rate as Per SDR No. 22-23 (26.33)		Rx.	89,703.00	Per Metric Tonne
	Deduct	89703.00	21.00%	-18,837.63	
	Deduct SCADA	0.00	126	-	
				Total	70,865.37
	Add 10 (%) For Tribal Area	70865.37	10.00%	7,086.54	
	Steel				
	Add Transportation Charges :-				
	STEEL	1.000	MT	348.11	348.11
	Add 21%	89703.00	21%	18,837.63	
			Total	97,137.65	
			Say	Per Metric Tonne	97,137.65
9	Providing and fabricating structural steel work in rolled sections like joists, channels, angles, tees etc. as per detailed design and drawings or as directed including cutting, fabricating, hoisting, erecting, fixing in position making riveted / bolted / welded connections without connecting plates, braces etc. and including one coat of anticorrosive paint and over 2 coats of oil painting of approved quality and shade etc. complete.				
	Item Rate as Per SDR No. 22-23 (23.01)		Rx.	1,01,844.00	Per Metric Tonne
	Deduct	101844.00	21.00%	-21,387.24	
	Deduct SCADA	0.00	126	-	
				Total	80,456.76
	Add 10 (%) For Tribal Area	80456.76	10.00%	8,045.68	

SER No	Description Of Item	Basic Rate	Transport Rate	Amount	Unit
	Structural Steel				
	Add Transportation Charges :-				
	STRUCTURAL STEEL	1.000	MT	348.11	348.11
	Add 21%	101844.00		21%	21,387.24
				Total	1,10,237.79
			Say	Per Metric Tonne	1,10,237.88
10	Providing and fixing mild steel grill railing weighing 15 Kilogram/ One Square Metre, with teak wood hand rail of size 75mm x 80mm, and all 75mm x 25mm and posts for verandah including fabricating, fixtures, erecting and painting the grill work with one coat of anticorrosive paint and two coats of oil paint and polishing the grill, hand rail with French polish. Spec. One Number: BCU.3				
	Item Rate as Per SSR No. 22-23 (40.00)			Rs.	2,889.00
	Deduct	2889.00	21.00%		-606.69
	Deduct SCADA	0.00	126		-
				Total	2,282.31
	Add 10 (%) For Tribal Area	2282.31	10.00%		228.23
	15 Kg Iron Work				
	Add Transportation Charges :-				
	Add 21%	2889.00		21%	606.69
				Total	3,117.23
			Say	Per One Square Metre	3,117.25
11	Providing and fixing corrugated galvanized iron sheets of 0.62mm thick (24 B.W.G.) for roofing without wind tiles including fastening with galvanized iron screws and bolts, lead and bitumen washers as per drawing etc. complete. (Weight of 5.5 Kilogram/sq.m.)				
	Item Rate as Per SSR No. 22-23 (30.04)			Rs.	870.00
	Deduct	870.00	21.00%		-182.70
	Deduct SCADA	0.00	126		-
				Total	687.30
	Add 10 (%) For Tribal Area	687.30	10.00%		68.73
	GI Roof				
	Add Transportation Charges :-				
	STEEL	0.00550	MT	348.11	1.91
	Add 21%	870.00		21%	182.70
				Total	940.64
			Say	Per One Square Metre	940.65

SR. No	Description Of Item	Basic Rate	Transport Rate	Amount	Unit
12	Providing and fixing plain zinc sheeting of 0.80 mm thick (22 B.W.G.) over the ridge hip or valley to galvanized iron sheet roofing including all fastening and bolt galvanized iron screws and bolts.				
	Item Rate as Per SSR No. 22-23 (38.05)			Rs.	Per One Square Metre
				1,139.00	
	Deduct 21% of labour amenities/cr	1139.00	21.00%		
	Deduct SCADA	0.00	126		
				Total	899.81
	Add 10 (%) For Tribal Area	899.81	10.00%		89.98
	Plain Zinc Sheet				
	Add Transportation Charges:-				
	STEEL	0.007	MT	348.11	2.37
	Add 21%	1139.00		21%	239.19
				Total	1,231.35
				Per One Square Metre	1,231.35
	Say				
13	Providing and fixing manila rope (guy rope) of HS 25 mm dia including tensioning anchor bolt with with hold fast and fix it to the Ground etc.				
	Item Rate as Per SSR No. 22-23 (WCD SSR 20-21 Mat. St No 41)			Rs.	Per One KG
				207.00	
	Deduct 21% of labour amenities/cr	207.00	21.00%		
	Deduct SCADA	0.00	126		
				Total	163.53
	Add 10 (%) For Tribal Area	163.53	10.00%		16.35
	No Consumption				
	Add Transportation Charges:-				
	Add 21%	207.00		21%	43.47
				Total	223.35
				Per One KG	223.35
	Say				


 Range Forest Officer
 Yavatmal (T)

ACF

NAME OF WORK - Construction of Watch Tower _____ at _____

Taxamul Range in Terrestrial Forest Division

Sr. No	Description of the Job	Unit	Total Qty. of Item	Marine		Sand		Estimated Rock	
				Cu/yd	Cy	Cu/yd	Cy	Cu/yd	Cy
1	Removal of grass, weeds and clearing off soil of building premises including making clear the ground by short and phumraon, complete	One Square Meter	23.00	0.00	0.00	0.00	0.00	0.00	0.00
2	Excavation for foundation in earth, soil of all types and gravel and cobbles, including retaining the excavated material up to a distance of 50 m. beyond	One Cubic Meter	2.55	0.00	0.00	0.00	0.00	0.00	0.00
3	Excavation for foundation in hard strata including removing the excavated material up to a distance of 50 meters beyond the building area and stacking and	One Cubic Meter	2.00	0.00	0.00	0.00	0.00	0.00	0.00
4	Excavation for foundation in soft rock and soft concrete at the necessary foundation including retaining the	Cu/yd	2.70	0.00	0.00	0.00	0.00	0.00	0.00
5	Providing and laying Cast in situ Ready Mix concrete columns in 30:10 of top 7 grades concrete	Cu/yd	0.25	0.00	0.00	0.47	0.11	0.00	0.00
6	Providing and laying in situ Ready Mix concrete column 30:10 of top 7 grades concrete	Cu/yd	4.81	0.00	0.00	2.41	1.96	0.00	0.00
7	Providing and laying Cast in situ Ready Mix concrete column 30:10 of top 7 grades concrete	Cu/yd	0.54	0.00	0.00	0.43	0.27	0.00	0.00
8	Providing and laying in position DMT + PE 300 bar reinforcement of various diameters for R.C.C. pile caps, columns, foundations, slabs, beams, etc.	Metric Tonne	0.50	0.00	0.00	0.00	0.00	0.00	0.00
9	Providing and fabricating structural steel reinforcement sections like joists, channels, angles, etc. etc. etc.	Metric Tonne	4.53	0.00	0.00	0.00	0.00	0.00	0.00
10	Providing and laying mild steel grill muller weighing 13000mm dia 10mm thick, with steel sheet band	Square	20.00	0.00	0.00	0.00	0.00	0.00	0.00
11	Providing and laying reinforced galvanized iron sheet of 100mm thick (24 B.W.G.) for roofing	Square	2.00	0.00	0.00	0.00	0.00	0.00	0.00
12	Providing and laying plain (24 B.W.G.) of 100mm thick	Sq	1.00	0.00	0.00	0.00	0.00	0.00	0.00
13	Providing and laying mangle rope (galv rope) of 3/4" dia and the including necessary anchor box with winch	One SQ	135.00	0.00	0.00	0.00	0.00	0.00	0.00

Sr. No.	Description of the Item	Unit	Total Qty. of Item	Measure		Cost		Estimated Total	
				Cuyl.	Qty.	Cuyl.	Qty.	Cuyl.	Qty.
	Monthly Charge per Cow								
	Number Monthly Charge Rs.								
	Total Amount Rs.								

Range Forest Officer
Yavatmal

NAME OF WORK - Construction of Watch Tower _____
 Terrestrial Range in Terrestrial Forest Division
 Sub-Station - Material Testing
 Test Report

Sr. No.	Description of material	As per V.C.C. Norms		No. of test required	Rate	Amount	Remarks
		Type of test	Frequency of test				
1	2	3	4	5	6	7	8
1	Cement concrete M-20	Compressive strength of CC Cube (set of 3 cubes)		1	600	600.00	
2	Cement concrete M-20	Compressive strength of CC Cube (set of 3 cubes)		1	600	600	
3	Steel	Tensile Modulus (or) Elongation	1 Test per batch	1	1180	1180	
4	Cement	Fineness, Consistency, setting time, Initial Final, compression strength, Specific Gravity	1 Test per 50 MT (for each 1000 bags)	1	1770	1770	
		Tensile stress, Ultimate tensile stress, Elongation, Weight per meter	1 Test per 5 MT. & for each diameter (up to 16 MM Bar)	1	1275	1275	

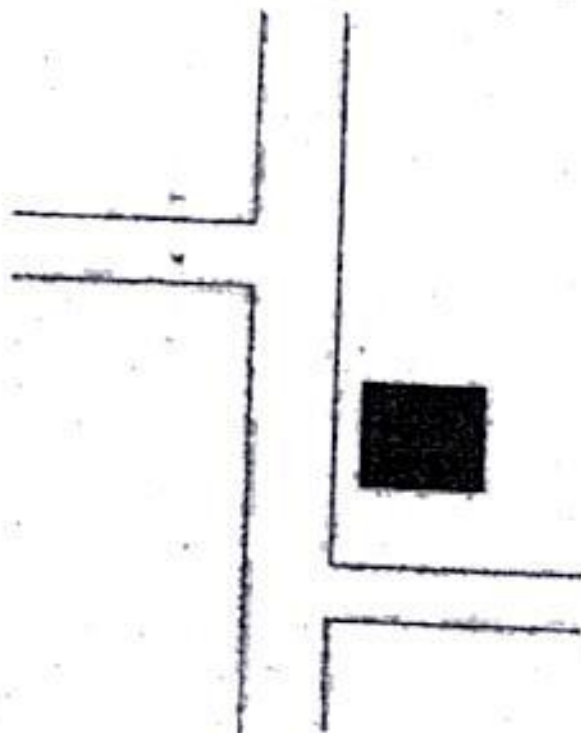
Sub-Station Testing Charges (1)

QTY	UNIT	Tensile strength, Ultimate Tensile strength, 50 Elongation, Weight per meter	Tensile strength, 50 Tensile strength, 50 Elongation, Weight per meter	1	1505	1505	
				Total Amount Rs.		9,400.00	

[Signature]
Range Forest Officer
Yavatmal

Sub 22 (Testing Charges) (2)

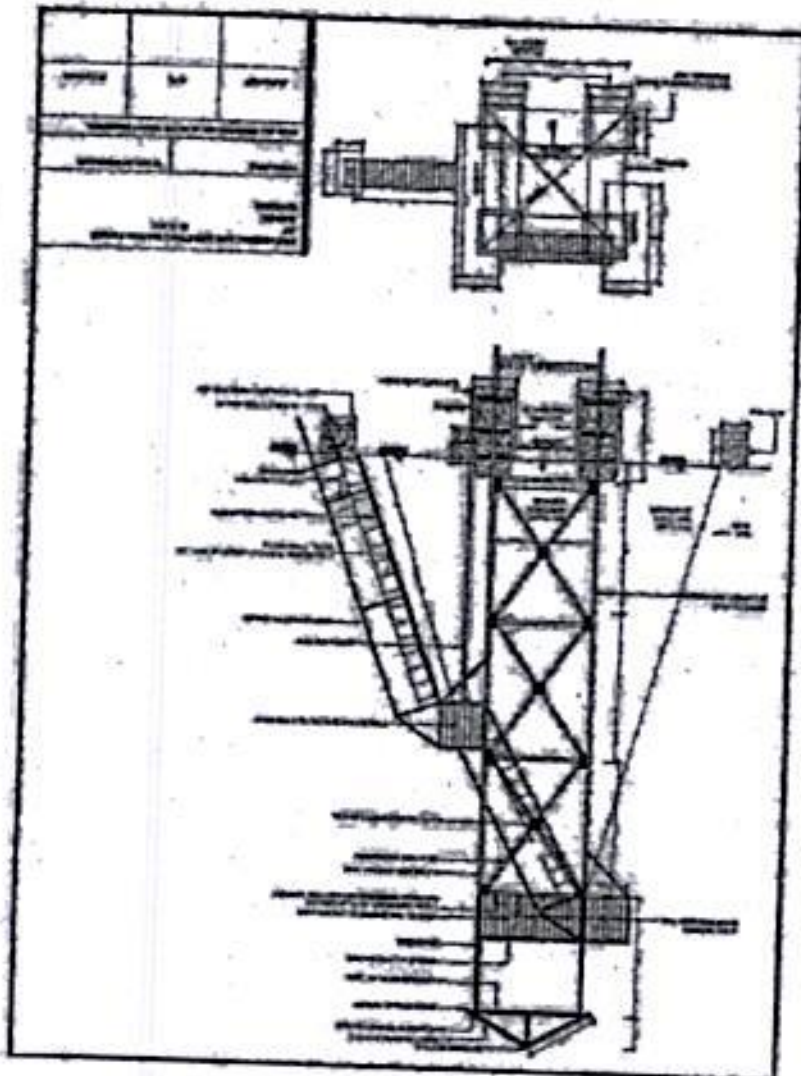
NAME OF WORK :- Construction of Watch Tower at
 Yavatmal Range in
 Yavatmal Forest Division.



Certificate :-

- 1 Certified that the quarry shown on quarry chart is inspected by me. Crushed metal, kare are inspected by me and they are present and economical to the work and contain sufficient & good quality of material.
- 2 Certified that sufficient and good quality of materials available at the quarry site.
- 3 Certified that the leads considered are found to be correct.
- 4 Certified that the leads are the least feasible from higher Govt. or private available resources.

[Signature]
 Range Forest Officer
 Yavatmal



[Signature]
Range Forest Officer
Yavatmal



GOVT. OF MAHARASHTRA

FOREST DEPARTMENT

DY. CONSERVATOR OF FOREST
YAVATMAL DIVISION
YAVATMAL

STAGE-1 ESTIMATE FOR

Name Of Work :- Construction Of WBM Road

Range Yavatmal Division.

Yavatmal

Total Estimated Cost =Rs.

₹ 18,05,15,363.00

अवस्था - १ अंदाजपत्रक

विभाग
मंडल अंदाजपत्रक क.
निर्माण
प्रधान
मंडल
सहायक
निर्माण

Pandharkhanda Division, Pandharkhanda.

कार्यकारी अधिकारी

Name Of Work :- Construction Of WBM Road

Yavatmal Range Yavatmal Division.

या कार्यालयीन कामाचे अंदाजपत्रक तयार केले आहे.

र. ₹ 18,05,15,363.00

क. _____ दि. _____ या अन्वये प्रस्तावित मान्यता मिळाली.

क. _____ दि. _____ या अन्वये ताबेचे मान्यता मिळाली.

कार्यालयीन अधिकारी यांनी तयार केलेले अंदाजपत्रक व उप-अंदाजपत्रक पदव्यवस्थापक कार्यालय पदव्यवस्थापक यांनी तयार केले
सांगणी किंवा अधिकार.

साधारण माहिती

यासनाकडे प्रस्तावित मंडलीसाठी सादर करावयाच्या इमारतीचे नकाशे व खोबत यासनाचे सा.वा.विभाग
मुंबई यांचे परीपत्रक क्र.बी.डी.डी. १०८४-११८ इमारती. ३ दि. १/३/१९८४ नुसार सादर करावयाची निरीक्षण
सूची.

कार्यालयीन नाव

Name Of Work :- Construction Of WBM Road

Yavatmal Range Yavatmal Division.

अ) साधारण माहिती.

१ सांख्यिक आकडे उपलब्ध आहे काय?

होय

२ सांख्यिक आकडे उपलब्ध असल्यास
समजात उपलब्ध.

आम्या कार्यालयीन तयार आहे.

३ सांख्यिक आकडे उपलब्ध नसल्यास

प्रश्न उपलब्ध नाही.

४ सांख्यिक आकडे उपलब्ध नसल्यास घालू

प्रश्न उपलब्ध नाही.

५ निर्धारित प्रस्तावानुसार लेआउट/मापदंड

प्रश्न उपलब्ध नाही.

लेआउट उपलब्ध नसल्यास, म.स. यादिक
यांनी तयार केले आहे काय?

६ अंदाजपत्रक उपलब्ध नसल्यास, म.स. यादिक

प्रश्न उपलब्ध नाही.

यांचे मंडल नकाशा क्र. ३.

७ निर्धारित कार्यालय इमारती अस्तित्व आहे

नाही

कार्यालयीन इमारती आहे.

૧ સચ્ચ અધિકાર્યત અવરોધ્ય દુમરતી /
દુમરતીયે ઉપયોગ, તપસીય કેરવલ્યસર.

૧ નવીન દુમરતી સોધવલ્યેનાં કાલ્યાણ
કુચ્ય દુમરતીયે કરવલ્યે વચવલ્યે
કર્મલ્યે અવલ્યે.

પ્રશ્ન ઉત્તર નહીં.

૨ નિયોજિત જાગેર દુમરતી અધિકાર્યત
અવલ્યેનાં પ્રચલિત અંતર દાસવલ્યેનાં
નકાર્ય.

પ્રશ્ન ઉત્તર નહીં.

૩ કપરત અવરોધ્ય તમુચ નકાર્ય
મુખ્યત્વે કર્મ.

પ્રશ્ન ઉત્તર નહીં.

૪ તમુચ નકાર્યનાં કાલીત વપરોતવા
માલિતી દેવે.

તમુચ નકાર્યનાં માલિતી દેવે અહે.

સ
સ
મ
પ

૫ તમુચ નકાર્યનાં કાલીત વપરોતવા
અધિકાર્યનાં સલી કેવલ અહેત કાપ.

સ
સ
સ

૬ કર્મલિપ્ય દુમરતી

૧૪ સર્વોત્તમ પ્રચલિત વિશ્વાનરે માગલી

પ્રશ્ન ઉત્તર નહીં.

૧૫ મનાકાનુસર (પોતા) અધિકાર્ય અવરોધે

પ્રશ્ન ઉત્તર નહીં.

૧૬ પ્રચલિત પ્રચલિત વિશ્વાનરે

પ્રશ્ન ઉત્તર નહીં.

૭ પ્રચલિત દુમરતી

૧૭ નવીન પ્રચલિત દુમરતી સર્વોત્તમ
અવલ્યેનાં.

પ્રશ્ન ઉત્તર નહીં.

૧૮ જાત કર્મલિપ્ય દુમરતી પ્રચલિત
કેલેલી આહે તે કર્મલિપ્ય પ્રચલિત
દુમરતીનાં અહે કાપ.

પ્રશ્ન ઉત્તર નહીં.

૧૯ અવરોધ્ય મનાકાનુસર દુમરતીયે ત્યા
કર્મલિપ્ય કાપરત અવરોધે
પરિવેશ.

પ્રશ્ન ઉત્તર નહીં.

૨૦ સર્વોત્તમ દુમરતીયે મરત અવરોધે
કર્મલિપ્ય પ્રચલિત.

પ્રશ્ન ઉત્તર નહીં.

૮ વિશ્વાનરે

૨૧ નવીન દુમરતીનાં પ્રચલિત વિશ્વાનરે
સર્વોત્તમ કાલીત અહે કાપ.

નહીં

૨૨ પ્રચલિત વિશ્વાનરે ત્યા અધિકાર્ય
અવરોધે વિશ્વાનરે ત્યા પ્રચલિત
અધિકાર્ય કોષાકરે અહે કાપે
વપરોતવા સુચી. (અથ ત્યા વિશ્વાનરે
નર પરિવેશ.)

- २३ अतिरिक्त अवधीत विभाग गृहमध्ये
असलेली सुकून कथ. सामू चाही
- २४ कारखे वेत असलेले सुकून कथ दिवस
माहिती तीन वर्षांची माहिती सादर करावी. सामू चाही
- २५ प्रस्तावित विभागगृहाचे आसन्नतः इतर
सर्व विभागगृहे व त्यांचे प्रस्तावित
विभागगृह पाहूनचें अंतर. प्रश्न उत्तरात नाही.
- २६ वरील इतर विभाग गृहात असलेले कथ. प्रश्न उत्तरात नाही.
- २७ अतिरिक्त विभाग गृहात कारखे वेत
असलेले सुकून कथ दिवस (संपूर्ण वर्षाची
माहिती सादर करावी). प्रश्न उत्तरात नाही.
- २८ प्रस्तावित निवासी इमारतीचा कार्यक्रम
टप्पा टप्पे करणेचे मोडिले आहे काय? नाही.
- २९ अवधीत प्रत्येक टप्प्याचा तपशील.
- अ
ब
क
- ३० शासकीय कार्यालयाने वारी गृहनिर्माण
मंत्राली अंतर्गत एकत्रित निवासी गळे
मोबल (Pali quarters) वर प्रस्तावित
निवासी वित्तपिकाती आणि निवासी गळे
कार्य समितीचे (A.A.C.) यांची आवश्यकता
मंडूरी क्षेत्रीय अधिकारी यांनी वेगळेती
आहे काय? अवधीत मंडूरीचा वपरीत
सादर करावा.

Dy. Conservator of Forests
Maval District

Name Of Work - Construction Of WBM RoadYavatmal Range Yavatmal Division

Prescribed information to be submitted to Administrative approval as desired vide public work and housing department No.PUN-5075/Dash-10, dated 2.7.1976

1 Name of Work	Name Of Work - Construction Of WBM Road Yavatmal Range Yavatmal Division.
2 Authority for plans and estimate	
Justification of the work like people demand, increased traffic intensity, interruption to traffic etc.	For Tourism Road
3 Sub estimate wise/Sub Work details of provisions made in brief break up of the total cost.	
4	As indicated in abstract of the estimate.
a	
b	
c	
d	This is first block estimate based on pinch area rate as per DSIR 2020-21
5 Details of the budget provision	
6 Comparison with norms with justification for excess or saving over the estimate.	Does not arise.
7 Section wise position of the entire road stating clearly.	
a	Not applicable.
b	Not applicable.
c	Not applicable.
d	Not applicable.
Proposal regarding sharing of the cost in respect of work affected due to irrigation project	
8 Any other point worth monitoring	Does not arise.
9	
Date and amount of previous	Does not arise.
10 Administrative Approval No. and date of resolution	This is first stage - 1 Estimate.
Excess over sanctioned estimate amount and percentage.	
11	Does not arise.

- Sub estimate wise/Sub Work break up excess
- 12 Amount of revised estimate under submission Does not arise.
- 13 Reason of revised along with break up excess amount wise percentage wise attributed to each. Does not arise.
- 14 Percentage stage of work, additional point to be added as per Govt.Lr.No. RAN-875/16352, dated 7-12-1988. Does not arise.
- 15 Is suitable land available? Does not arise.
- 16 If not, will be necessary to acquire land? Yes land is in possession of Forest Department.
- 17 How much time will required to acquire the land? Does not arise.
- 18 Does not arise.

ACF

[Signature]
Range Forest Officer
Yavatmal

[Signature]
Dy. Conservator of Forests
Yavatmal Division
Pachhargadga

Name of Work :- Construction of VRSR Road

Taxildhar Range Taxildhar Division

Information to be furnished while forwarding plans and estimates of building projects for Administrative

1 Is the site plan at the maximum scale of 1:500 enclosed. Yes.

a) Does it show North line? Yes

b) Does it show the scale at which it is drawn? Yes

c) Does it show trial pit results and their locations? Yes

d) Does it show distance from the C. L. of the road? (Prevention of outer dimensions) Yes

e) Is the proposed building shown in distinct Colour giving outer dimension? Yes

2 Does the General Description of the Project give the following information? Yes.

a) Urgency of the work and authority for preparing the plans & estimates.

b) Name of the officer who has selected the site and who has finally approved the site? Dy. Conservator of Forest Pandharkwada Division Pandharkwada

c) Is the work budgeted and what is the budget provision (Item No. & page)?

d) Does it explain various provisions made in respect for foundation, sub structure & superstructure, other important items including the specifications? Provisions will be made while framing detailed estimate.

e) Also whether information in the prescribed form at Page 54 of P.W. Manual Vol. I is furnished? Yes

f) Whether it is proposed to take stones over existing structures? Has the soundness of foundations & existing structure been checked up duly taking into account conditions of existing building? No

- 3 In the case of office building whether the carpet area is in accordance with the Std. Scale of accommodation laid down by the Govt. Circulars No. B.D/18567 dt. 2.7.1956 (Details of carpet area with reference to the staff should be furnished in a statement form) (If they are in excess whether reasons are furnished?) Question does not arise.
- 4 In the case of residential buildings whether the rank of the staff, (Gazetted / Non Gazetted / Class I, II, III, IV) and pay scale has been furnished? for class-I Gazetted employee
- 5 Whether type plans are prepared for the type of buildings to be constructed and if so, state the details of type plan. (If there is deviation from type plans, reasons for the same should be stated.) type plan of type -5; residential frame structure building.
- 6 Whether types plans are adopted? is the layout countersigned by the Architect to Govt. (Where the cost of the Project, exceeds Rs. 2.00 lakhs (Two lakhs) yes type plan is adopted and cost is going to exceed 2.00 lakhs.
- 7 Whether design is not based on plans sanctioned earlier for similar structure prepared by the Architect to Govt. Question does not arise.
- 8 Are the plans countersigned by the Officer of the Adm. Department concerned in token of acceptance of the various provisions made? Yes.
- 9 Are the plinth area rates reasonable? Are they based on the similar type of construction in hand? Yes. The rates are based on the Approved CE Circular For 20-21 on which the 10% Yearly increment in Rate is Considered.
- 10 Is the provisions for Electrical Installations is made in consultation with the Executive Engineer, Electrical Division? Provisions are made on percentage basis as per prevailing norms.


Range Forest Officer
Yavatmal

ACT


Dy. Conservator of Forests
Yavatmal Division

Name of Work - Construction of WBM Road.

Yavatmal Range Yavatmal Division.

TO ACCOMPANY WITH BUILDING PROJECT ONLY PROFORMA (A)

Out of the information to be furnished by executive engineer, Public Work Division for the Preparation of plans and estimate.

- | | | |
|--|---------------------------|--------------|
| 1 Site plan with norms like showing locations of existing building, trees, drainage and water pipe lines, electric, telephone, pipes etc duly sign by executive Engineer with minimum scale 1:50 | Yes | Not to scale |
| 2 Plan showing the location of proposed building duly countersigned by the head of department. | Not Required | |
| 3 Results of Trial pits taken on the probable location of proposed building showing details if the building is large. | Yes | |
| 4 Position of existing water supply sources such as well municipal water main with pressure recorded drainage lines etc. | Not Required | |
| 5 Site plan showing spot level at regular intervals to assess the general fall of ground. | Not Required | |
| 6 Location of existing internal roads with reference to ground level. | Yes | |
| 7 Information regarding with future various development | Yes | |
| 8 Certificate regarding basic requirement such as water supply arrangements safety such as water supply arrangements safety measures to locality in case of residential quarters in view of Govt. is | Query Chart is attached. | |
| 9 Leads for building materials such as stone, bricks, sand, steel, cement, wood work, shalabhad stored, Mangalore tiles, hand masonry. | Question does not arises. | |
| 10 Details of existing building if to be dis mentalised along with detailed drawing and specification of existing building | does not arises | |
| 11 Remarks, if any rates of OS&T required to be modified and reasons for the same. | YES | |
| 12 Availability of usual building materials. | YES | |
| 13 Information in the prescribed form at page no 59 M.P.W. manual item no 58 | YES | |
| 14 Information in the prescribed form as per gov. B&C Dept. Reval. No. Bldg/3870/X dated 2-1-1973 | YES | |
| 15 Any additional information | As per General Report. | |

[Signature]
Range Forest Officer
Yavatmal

ACT

[Signature]
Dy. Conservator of Forests
Yavatmal Division.
Pandharkasada

Name Of Work - Construction Of WSM RoadYavatmal Range Yavatmal Division

Accompaniments to Government Resolution as per Building and Communication
Department No. 8126-2879-K Dated 2nd January 1971.

Proforma-

- | | | |
|-----|---------------------------------|---|
| 1) | Serial No. | |
| 2) | Name of Department | Forest department |
| 3) | Name of office making request. | Dy. Conservator of Forest Panchhatwada Division |
| 4) | Name of work | Name Of Work - Construction Of WSM Road
Yavatmal Range Yavatmal Division |
| 5) | Requirements- | |
| a) | Residential | 1 |
| b) | Numbers of quarters. | 1 |
| 6) | Pay Scales- | |
| a) | Non residential | Question Does not arise. |
| b) | Office space | Question Does not arise. |
| 7) | Staff | Question Does not arise. |
| 8) | Category | Question Does not arise. |
| 9) | Stores. | Question Does not arise. |
| 10) | Laboratories. | Question Does not arise. |
| 11) | If Govt. land available. | Yes. |
| 12) | City Survey Number. | Survey No. _____ |
| 13) | Area. | |
| 14) | Locations. | |
| 15) | Rough estimated cost of | Rs. _____ |
| 16) | Provision made in the budget if | |
| 17) | When the building is required. | As early as possible |

Range Forest Officer
Yavatmal

ACF

Dy. Conservator of Forests
Yavatmal Division.

Name Of Work - Construction Of WBM Road

Yavatmal Range Yavatmal Division

Information required as on Page No.34 of P.W. Manual Vol.-I, in prescribed form.

Q	Accommodation provided:-	As per Govt Scale of accommodation.
a)	Whether the provisions are made for the followings.	
	1) Water supply (pipe supply or well)	Yes
	2) Sanitary arrangements.	Yes
	3) Fittings (cupboards, shutters, and other such fixtures.	Yes
	4) Electrical installations.	Yes
	5) Bathing places.	Yes
	6) Cooking places.	Yes
	7) Motor shed garages, parking place	Yes
	8) Stables	No
	9) Compound wall/fencing.	No
	10) Gates.	No
	11) Internal Roads.	No
	12) Howdas (Bore well and pump house)	No
	13) Telephone.	No
	14) Air conditioning system.	No
	15) Cost of land.	No
	16) Rainwater Harvesting	Govt land available.
	17) Special items to be provided which are new to this project	NIL

[Signature]
 SFO
 Range Forest Officer
 Yavatmal

ACZ

[Signature]
 Dy. Conservator of Forest
 Dy. Conservator of Forests
 Yavatmal Division

Name of Work - Construction of WBM Road

Yavatmal Range Yavatmal Division

Profarms for Obtaining Administrative Approval and Technical sanction as per B & C Deptt.

- | | |
|--|--|
| 1 Certificate about cent percent check on arithmetical calculations. | Yes. Attached |
| 2 Certificate about verification of rates from Revenue authorities for making provisions of land acquisition. | Govt. land is available & hence question does not arise. |
| 3 Year of schedule of rates on which the estimates are based. | Stage-1 estimate is prepared on the basis of Block rates of Anantnagar Region 20-21. |
| 4 Type plans should be adopted for all types of construction where such type plans are available. (Departure, if any, should be fully justified.) | Stage-1 estimate is prepared on the basis of type plan. |
| 5 If the work is included in the five year plan? | |
| a) What is the plan provisions? | |
| b) Whether the scheme is centrally sponsored wholly or partially and if the latter what is the share of the State | |
| 6 If the estimates forwarded are for sanctioned part of the | No. |
| 7 Is the work included in the current years budget estimate & | _____ |
| 8 In case of building work, is the plinth area rate exceeds the | No such case |
| 9 For residential building, is the cost & /or the plinth area per quarter exceeds the limits prescribed by Govt. as per type plans? (Detailed reasons for the excess with a certificate that the B & C Deptt. is satisfied that excess is reasonable and cannot be reduced.) | No such case |
| 10 When proposal of additions and alterations in the existing | No such case. |
| 11 In the case of road works, is the cost per Km exceeds the | No such case |

Range Forest Officer
Yavatmal

ACF

Dy. Conservator of Forests
Yavatmal Division

CERTIFICATE

Name Of Work :- Construction Of WBM Road

Yavatmal Range Yavatmal

Division

- 1) This is to certify that 100 % arithmetical check has been exercised in the estimate.
- 2) This is to certify that cost of the block estimate now prepared will not vary by more than 10 % on either side on preparation of detailed plans and estimates as as evaluated at Block Rates of 2019-2020.
- 3) Certified that the estimates are prepared according to the physical norms stipulated for each and every component of the building as per standards laid down by the State Govt. or as per those obtained from IS / IRC. Specifications as can be permitted in the proforma estimate.
- 4) Certified that, the project has been scrutinised and it is verified that the various provisions made therein are technically adequate and the entire proposal is considered to be technically sound as is possible in the proforma estimate.
- 5) Certified that, the project has been ascertained from the competent officer of the Irrigation department that the work proposed in the plans and estimates are not going to be affected by any of the Irrigation / Metro electric / water supply Project. (How ever Certificates are awarded).
- 6) Certified that the estimate is framed on the basis of plinth area rates as per DSR 2019-20.

Range Forest Officer ACS
Yavatmal

Dy. Conservator of Forest
Dy. Conservator of Forest
Yavatmal Division

Name Of Work :- Construction Of WBM Road

Yavatmal Range Yavatmal Division

GENERAL DESCRIPTION AND SPECIFICATION

- | | |
|-----------------------------------|---|
| 1 Name of work and amount | Name Of Work :- Construction Of WBM Road |
| 2 Authority of Plans of estimates | Yavatmal Range Yavatmal Division
Dy Conservator of Forests Yavatmal Division Pandharpur |
| 3 Necessity | Tourism Road |
| 4 Drawings | |
| 5 Provisions | |
| i Other provision | 1. Plot development with land scaping and gardening
2. Rain water harvesting.
3. External water supply and sanitary arrangements.
4. Contingencies.
5.65% |
| m Ancillary Buildings | |
| 6 Specifications | The work will be executed as per standard specifications laid down in PWD as per directions of engineer incharge as specified in drawings prepared by chief Architect to Government.
The built up area rates are adopted as per DSR -2000-21 sanctioned rates. |
| 7 Rates | |

Range Forest Officer
Yavatmal

ACF

Dy Conservator of Forests
Yavatmal Division

Name Of Department :- Forest Department.

Name Of Work :- Construction Of WBM Road

Yavahmal Range Yavahmal Division.

RECAPITULATION SHEET

S.N	PARTICULARS	Unit Rate Norms Rs Per (Sq.m/m/Lump sum)	AMOUNT	
			Component Wise	Total
A	Essential Items			
1	a) WBM Road (WBM Road of Length 15 Km x 9014500= 135217500		135217500.00	₹ 13,52,17,500.00
			Sub Total (1)	₹ 13,52,17,500.00
2	a) Rain and Roof Water Harvesting	000/Sqm	0.00	₹ 0.00
	b) Ramp for Handicap	000/Sqm	0.00	₹ 0.00
			Sub Total (2)	₹ 0.00
3	Water Supply and Sanitary Work	0% of (a)	0.00	₹ 0.00
			Sub Total (3)	₹ 0.00
4	Electrification			
7	Internal	0% of (a)	0.00	₹ 0.00
8	External with fire fighting arrangements etc	0% of (a)	0.00	₹ 0.00
			Sub Total (4)	₹ 0.00
			PROJECT COST (A) = 1+2+3+4	
				₹ 13,52,17,500.00
B	Miscellaneous Items			
	1) Compound Wall and Gate		0.00	₹ 0.00
	2) Internal Road		0.00	₹ 0.00
	3) Parking	15	0.00	₹ 0.00
	4) CC Drain and CD Work		0.00	₹ 0.00
			Sub Total B (1+2+3+4)	₹ 0.00
C	Optional Item			
	1. Water main Storage and Pump House		₹ 0.00	₹ 0.00
	2. Survey of road		₹ 2,00,000.00	₹ 2,00,000.00
			Sub Total C (1+2+3+4)	₹ 2,00,000.00
D	Provisions			
1	Add 3 % Contingency on Project Cost	3.0% of (A)	4056525.00	4056525.00
2	Green Building	0.0% of (A)	0.00	0.00
3	Add 18 % GST on Project Cost	18.0% of (A)	24339150.00	24339150.00
4	Add 1 % For Labour Insurance On Project Cost	1.0 % of (A)	1352175.00	1352175.00
5	Add 10 % For Price Escalation On Project Cost	10.0% of (A)	13521750.00	13521750.00

6	Add 1.5% For Technical Sanction On Project Cost	1.50% of (A)	2028263.00	2028263.00
7	Add 0.5% on (a) for Contage Charge On Project Cost		0.00	0.00
Sub Total D				4,52,97,863.00
Total Project Cost (TPC) (A+B+C+D)				180515363.00

Say in lakhs ₹ 1,805.15

Perth Area Rates for

1. Road

9014500.00 /Km

2. Electric Work

0.00 /Sqm

3. Water Supply

0.00 /Sqm

Total Project Cost = TPC / Area as per (a)	₹ 1,20,34,357.53 /Km.
--	-----------------------

~~Signature~~
Range Forest Officer
Yavama

Assistant Conservator Of Forest

0
0

0
0

By Conservator of Forests
Pondicherry Division
Yavama Division

Name Of Work > Construction Of WBM Road

Yavatmal Range Yavatmal Division.

ABSTRACT

Item Description	Quantity	Rate	Unit	Amount
1. Providing and Constructing WBM Village Road including one CD work per Km. (Carriage way width 3.75 m only) having formation 7.50 m, CSB 0.20 m, Grade I - 0.15 m, Grade II - 0.025 m, Earthwork Height 0.50 m with all Specifications described in Red book Volume I and 2 of PWD etc. Complete				
Rate as per R.A. Attached				
WBM Road	15	9014500.00	Sqmt.	135217500.00

Total

135217500.00

Range Forest Officer
Yavatmal Range

Assistant Conservator Of Forest

By Conservator of Forest
Yavatmal Division

Name Of Work - Construction Of WBM Road

Yavatmal Range

Yavatmal Division

MEASUREMENTS

SL. NO.	ITEM OF WORK	QUANTITY	UNIT
1	Providing and Constructing WBM Village Road including one CD-work per Km (Carriage way with 3.75 m width) having formation 7.50 m, GSB 0.20 m, Grade I - 0.15 m, Grade II - 0.075 m, Earthwork Height 0.60 m with all Specifications described in Red book Volume I and II of PWD etc. Complete		
A	WBM Road of Length 15 Km	15	Km
	Total Length of WBM Road	15.000	Km

~~Aditya~~
Range Forest Officer
Yavatmal

ACP

0
0

Name Of Work - Construction Of WPMC Road

-Yavapai Range Yavapai Division.

Rate Analysis

PCBM Road		Rates per sqm	
Paving and Constructing 10.5M Village Road including one CD work per Km (Carriage way width 5.25 on each side) having formation 7.50 m AGD 0.20 m, Grade 1: 0.15 m, Grade 2: 0.05 m. Earthwork 144 cu m with all specifications described in Red book Volume 1 and 2 of PWD etc. Complete			
Stage I Rate from Circular of Chief Engineer PWD Division Amravati- 41 (12/2008) 21/10/12 (12/12/12)		Ra.	₹ 78,50,000.00
1	Add 10 % increased rate for the year 21-22		
	Final Rate for the year 21-22	Ra.	₹ 86,35,000.00
	Add 10 % increased rate for the year 22-23		
	Final Rate for the year 22-23	Ra.	₹ 95,00,000.00
	Add 10 % for Tribal Area		
	Final Rate After Tribal Area	Ra.	₹ 10,45,000.00
Total		Ra.	₹ 90,45,000.00
CD Work With NF 3 Pipes		Rates per No.	
Providing and Constructing CD Work a three Row 1200 mm NF3 Pipe Culvert of 7.50M Width with all specifications described in Red book Volume 1 and 2 of PWD etc. Complete			
Stage I Rate from Circular of Chief Engineer PWD Division Amravati- 41 (12/2008) 21/10/12 (12/12/12)		Ra.	₹ 4,50,000.00
2	Add 10 % increased rate for the year 21-22		
	Final Rate for the year 21-22	Ra.	₹ 4,95,000.00
	Add 10 % increased rate for the year 22-23		
	Final Rate for the year 22-23	Ra.	₹ 5,44,500.00
	Add 10 % for Tribal Area		
	Final Rate After Tribal Area	Ra.	₹ 5,98,950.00
Total		Ra.	₹ 10,28,950.00

Range Forest Officer
Yavatmal

Range Forest Officer
Yavapai Range

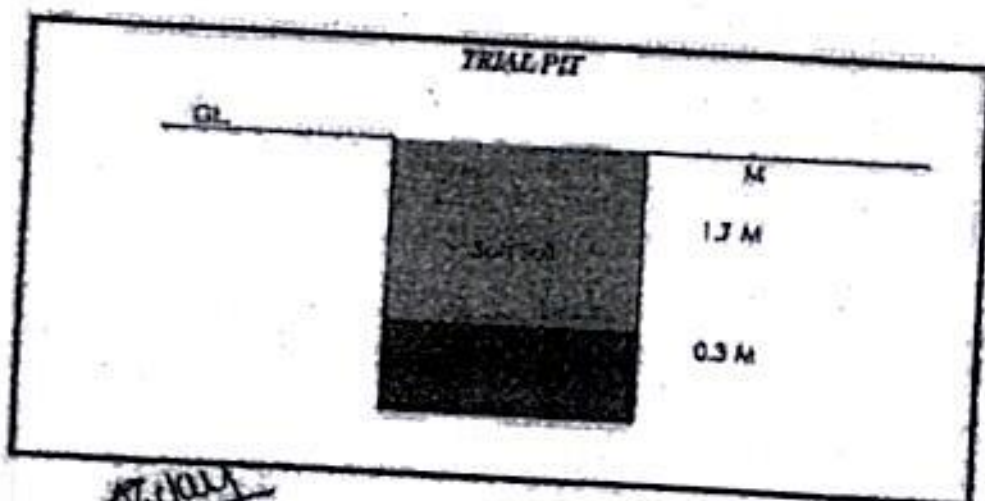
ACF

Name Of Work:- Construction Of WBM Road

Yavatmal Range Yavatmal Division.

Lead Statement

Sr. No	Materials	Location	Lead In Km	Lead Charges Rs.	Unit	Total Lead Charges Rs.
1	Murram, Building Rubbish, Earth	Babhalgaon	20	468	Cu.M	468.37
2	Excavated Rock roofing stone	Babhalgaon	20	597.9	Cu.M	597.92
3	Sand,	Babhalgaon	20	488.7	Cu.M	488.73
4	Stone below 40 mm,	Babhalgaon	20	488.7	Cu.M	488.73
5	Stone aggregate 40mm above	Babhalgaon	20	468.4	Cu.M	468.37
6	Cement, Lime	Babhalgaon	20	348.1	M.T	348.11
	Cement,	Babhalgaon	20		Per Bag	17.41
7	Bricks	Babhalgaon	20	1121	NOS	1.12
8	Steel, Structural Steel	Babhalgaon	20	348.1	M.T	348.11
9	Flooring Tiles Ceramic/Marborate	Babhalgaon	20	34.81	SQ.M	34.81
10	Tiles Half Round Tiles /Roofing Tiles/Mandara Tiles	Babhalgaon	20	696.2	SQ.M	696.22



Range Engineer
Yavatmal

ACP



~~Figure~~



विभागीय वन अधिकारी, चंद्रपूर वनविभाग, चंद्रपूर यांचे कार्यालय
रामबाग फॉरेस्ट कॉलनी, मुल रोड, चंद्रपूर - 442401 (म.रा.)

E-mail :- dfchoandrapur@gmail.com

क्रमांक : कड-14/राज्य/अपीए 1650

बोधपुर, दिनांक: 28/11/2024

一、

कार्यकारी अधिपति,
अरोरागोदा प्रकल्प पुनर्निर्माण विभाग क्र. १,
गुल

विषय :- वनसंरक्षण अधिनियम 1980 अंतर्गत आजीवनमैत्रा सुतावीकरण प्रकल्पारी कामाकरीता 213.74 हे. और वनप्रभमीन सज्जीकरणबाबत.

संदर्भ :-

1. केन्द्र शासन एवं पत्र क्रमांक B-33/2022-FC I/29401/2024, दिनांक 09/06/2024.
2. उपवनसंरक्षक (वनवीक्षण), मध्य प्रदेश एवं क. सं. 17/नैडत/पंदा/33591/1481, दि. 23/09/2024.
3. उपवनसंरक्षक, मध्यप्रदेश वनविभाग, महाप्रान्त एवं पत्र क्रमांक डबसीपा/कथ/सर्वे/2953/2024-25,
दिनांक 25/09/2024.
4. मा. जगतिपाल एवं प्रमुख कथ-14/सर्वे/वार्नि/1351, दिनांक 20/09/2024.
5. उपवनसंरक्षक, मध्यप्रदेश वनविभाग, महाप्रान्त एवं पत्र क्रमांक डबसीपा/कथ/सर्वे/3011/2024-25,
दिनांक 30/09/2024.

केन्द्र शासनाधीन संदर्भित पत्राचारविषयक विषयसंबंधीत प्रस्तावित नवीन अटीचे अधीन राहून तत्काळ भुक्त्या प्रदान करण्यात येणेसाठी आहे. संदर्भित पत्रातील दिलेल्या अटीचा पूर्तता नसल्यास आवश्यक दस्तावेजासह 4 प्रतीत या कार्यालयसह सादर करण्यात येणे आवश्यक आहे. तसेच खात्रीत दिलेल्या आठ क्रमांक (04, 05, 06), (07) व (08) हे अनुषंगाने आवश्यक सहाय्यीक पत्रांना Pithorbhi Postal द्वारे सादर करावेत. केले असता संदर्भित पत्र क्रमांक 2 अन्वये कृपया निदर्शनास आणून दिलेला आहे. त्यानुषंगाने संदर्भित पत्र क्रमांक 5 अन्वये उपवनवांरक, सहाय्यीक पत्रांचा, सहाय्यीक पत्रांची पर्यायी नवीकरण योजना व इतर बाबींबद्दीत सुचरीत मागणी या कार्यालयसह सादर केलेली आहे. त्यानुषंगाने सुचरीत मागणी केलेली रक्कम डेम्पमासो तसेच वाढिमहासकाडे धनकार्याचे जमा करण्याबाबत याच व उक्त्या जमा केल्याबाबतचा पुरावा समजून घेण्याची दस्तावेजांची सहाय्य 4 प्रतीत या कार्यालयसह सादर करण्यात येणे.

अट क्र.	वर्ग	विवरण	रकम
(1)	Compensatory Afforestation Erection of Pillars Watch Tower Preparation of Road	संरक्षण वनविभाग	26,68,40,715/- 16,13,000/- 27,71,700/- 18,05,19,363/-
एकूण :-			45,17,40,778/-
(2)	NPV	पुणे वनविभाग मुंबई वनविभाग महाराष्ट्र वनविभाग	13,02,29,052/- 19,40,05,992/- 1,96,70,886/-
(3)	CAT Plan	--	9,18,72,000/-
एकूण :-			45,57,72,930/-
एकंदर बेरीज :-			90,75,18,708/-

वरीलप्रमाणे रुपये 90,75,18,708/- (अठ्ठावीस कोटी सहास्रहून अठरा हजार सत्तरे आठ रुपये फक्त) रक्कम CAMPA मध्ये भरणा करण्यात येवी.

क्र.सं.	कार्य	अनुविभाग	रक्कम
(xxii)	Tree Felling	चंद्रपूर कनिष्ठ समय चौदा अनुविभाग	34,62,457/- 6,32,127/-
(xxiii)	Conservation Plan for Agriculture	चंद्रपूर कनिष्ठ	50,37,945/-
एकूण :-			89,32,529/-

वरीलप्रमाणे रुपये 89,32,529/- (अठ्ठावीस कोटी सहास्रहून अठरा हजार सत्तरे एकोनशे रुपये फक्त) रक्कम संबंधित अनुविभागाकडे अनाकबांदीने भरणा करण्यात यावी व पूर्वी अहवाल 4 प्रतीक तशीच सादर करावा.

(प्रमाणित छापे)
विभागीय सन अधिकारी,
चंद्रपूर अनुविभाग, चंद्रपूर

प्रतिनिधी :- उपअनंतराक्षक, समय चौदा कनिष्ठ, चंद्रपूर / चंद्रपूर कनिष्ठ, चंद्रपूर / पारतमाल कनिष्ठ, पारतमाल यांचा माहिती व आवश्यक कार्यावाहीत सावेद असेल.



Office :- Divisional forest officer,
Forest Division Chandrapur

Email ID- dfchandrapur@gmail.com



Outward No. / TS /WLP/ 2024

Date:- /11/ 2024

To,

Principal Chief Conservator
of forest M.S.
Nagpur.

Subject: Regarding conversion of forest land 315.74 ha for Asosamedha Renovation Project under Forest Conservation Act 1980.

- Ref :-** 1. Central Government Letter No. 8-33/2022-FC 1/79403/2024, dated 09/08/24
2. Conservator of Forests (Conservator of Forests, Nagpur's letter No. 17/Nodal/Chandrapur/39591/1481, dated 23/09/2024
3. Conservator of Forests, Yavatmal Division of Forests, Yavatmal vide letter No. dcf (W) Room/Survey/2959/2024-25, dated 25/09/2024.
4. This office's letter No. Room-14/Saven Zamin/1351, dated 30/09/2024
5. Conservator of Forests, Yavatmal Forest Division, Yavatmal letter No. Uvers (W) Room/Ra/3011/2024-25, dated 30/09/2024:

With reference to the above Subject In granting in-principle approval subject to certain conditions to the proposed proposal vide the reference letter of the Central Government

Attetti is. Fulfillment of the conditions given in the reference letter is requested to be submitted to this office along with 4 copies of necessary documents. Also as per condition number (iv), (V), (vii), (xvii) and (oo) given in the account how to generate challan through Parivesh Portal for payment of required amount as mentioned under reference letter no. 2 reference letter no. Under 5 Conservator of Forests, Yavatmal Forest Division, Yavatmal has submitted revised demand for alternative afforestation plan and other matters to this office. Accordingly, the amended amount should be deposited in Campa as well as with the Forest Department through Dhanakarsh and as proof of depositing the amount, 4 photocopies of the relevant documents should be submitted to this office

Sr.No.	In principle Condition	Details	Forest Division	Amount
01	(iv)	Compensatory Afforestation	Forest Division Yavatmal	266840715/-
		Erection of Pillars		1613000/-
		Watch Tower		2771700/-
		Preparation of Road		180515363/-
02	(v)	NPV	Chandrapur Forest Division chandrapur	150229052/-

			Bramhapuri Forest Division Bramhapuri	194005992/-
			Central Chanda Forest Division Chandrapur	19670886/-
03	(viii)	CAT Plan		91872000/-
		Total		907518708/-

An amount of Rs.90,75,18,708/- (Letter Ninety Crore Seventy Five Lakh Eighteen Thousand Seven Hundred Eight Rupees only) should be paid to CAMPA as above.

Sr.No.	In principle Condition	Details	Forest Division	Amount
04	xviii	Tree felling	Chandrapur Forest Division Chandrapur	3462457/-
04	xviii	Tree felling	Central Chanda Forest Division Chandrapur	432127
05	xxx	Conservation Plan for Avifauna	Chandrapur Forest Division Chandrapur	5037945/-
		Total		8932529/-

The amount of Rs.89,32,529/- (literally one hundred and thirty two thousand five hundred and twenty one rupees only) as above should be paid to the concerned Forest Department through Dhanakarsh and the completion report in 4 copies should be submitted promptly.

Encl :- As per Above .

(Prashant Khade)
Divisional forest Officer
Chandrapur Forest Division
Chandrapur.

Copy :- Forwarded to Conservator of Forests, Central Chanda Forest Division, Chandrapur/ Bramhapuri Forest Division, Bramhapuri Yavatmal Forest Division, Yavatmal for information and necessary action.



Vidarbha Irrigation Development Corporation

Office :- Executive Engineer,
Asolamendha Project Renovation Division No.1 Mul

Email ID- eeaprdn1@gmail.com Tel:-07174-220554



Outward No.1566 / APRD-1 /Account Section/ 2024

Date:- 11 /11/ 2024

To,
Branch Manager,
Bank of Maharashtra, Branch Mul,
Dist. Chandrapur.

Sub :- Deposit Amount in Bank Account (RTGS).

.....

Pursuant to the above subject it is informed that through this Division Rs. 90,75,18.708/- submitted to your branch for RTGS. The said transaction is being done by the Water Resources Department of the Government of Maharashtra to the Ministry of Forest and Environment of the Government of India.

Therefore, the transaction should be done quickly.

Above amount immediately above
Please submit your information and actions.

Encl :- Challan .

Executive Engineer
Asolamendha Project Renovation
Division No.1 Mul.

✓



विदर्भ पाटबंधारे विकास महामंडळ, नागपुर
कार्यालय :- कार्यकारी अभियंता,
आसोलामेंडा प्रकल्प नुतनीकरण विभाग क्र.१, मुल
Email ID- saaridb1@gmail.com दुरध्वनी क्र.-०२०४२-२१०५२४



जावक क्र. ७५६६ /आप्रनुवि-१/सेवा शाखा/२०२४

दिनांक:- ११/१४/२०२४

प्रति,

शाखा व्यवस्थापक,
बँक ऑफ महाराष्ट्र,
शाखा मुल, जि. चंद्रपूर.

विषय:- भुगतान करणेबाबत.

उपरोक्त विषयाच्या अनुषंगाने कळविण्यात येते की, या विभागाद्वारे रु.
१०,७५,१८,७०८/- आरटीजीएस करीता आपले शाखेत सादर केलेला आहे. सदर व्यवहार महाराष्ट्र
शासनाच्या जलसंपदा विभागाद्वारे भारत सरकारच्या वन व पर्यावरण मंत्रालयास होत आहे.
त्यामुळे सदर व्यवहार त्वरीत करावा.

वरील रक्कम तात्काळ उपरोक्त
करीता आपले माहिती व कार्यवाहीस्तव सविनय सादर.

कार्यकारी अभियंता
आसोलामेंडा प्रकल्प नुतनीकरण
१०१ विभाग क्र. १, मुल

[Handwritten signature]
11/12/2024

AGENCY COPY

NEFT/RTGS CHALLAN for CAMPA Funds

Date: 08-11-2024

Agency Name.	EXECUTIVE ENGINEER ASOLAMENDHA PROJECT RENOVATION DIVISION NO ONE MUL
Application No.	873081834
MoEF/SG File No.	S-33/2023-FC
Location.	MAHARASHTRA
Address.	Asolamendha Project Renovation Div No.1 Mul (NS), Behind Tinsal Office and Chandrapur
Amount(In Rs)	997918708/-

Amount in Words: Ninety Nine Seventy Five Lakh Eighteen Thousand Seven Hundred and Eight Rupees Only

NEFT/RTGS to be made as per following details;

Beneficiary Name:	MAHARASHTRA CAMPA
IFSC Code:	UBIN0903335
Pay to Account No.	150783738381834 Valid only for this challan amount.
Bank Name & Address:	Union Bank Of India PCS Centre, 21/1, III Floor, Jalita Towers, Mission Road, Bengaluru-560027

* This Challan is strictly to be used for making payment to CAMPA by NEFT/RTGS only

BANK COPY

NEFT/RTGS CHALLAN for CAMPA Funds

Date: 08-11-2024

Agency Name.	EXECUTIVE ENGINEER ASOLAMENDHA PROJECT RENOVATION DIVISION NO ONE MUL
Application No.	873081834
MoEF/SG File No.	S-33/2023-FC
Location.	MAHARASHTRA
Address:	Asolamendha Project Renovation Div No.1 Mul (NS), Behind Tinsal Office and Chandrapur
Amount(In Rs)	997918708/-

Amount in Words: Ninety Nine Seventy Five Lakh Eighteen Thousand Seven Hundred and Eight Rupees Only

NEFT/RTGS to be made as per following details;

Beneficiary Name:	MAHARASHTRA CAMPA
IFSC Code:	UBIN0903335
Pay to Account No.	150783738381834 Valid only for this challan amount.
Bank Name & Address:	Union Bank Of India PCS Centre, 21/1, III Floor, Jalita Towers, Mission Road, Bengaluru-560027

* This Challan is strictly to be used for making payment to CAMPA by NEFT/RTGS only

Note: After making the required payment through challan, if the payment status has not been updated even after 7 working days, then kindly mail a copy of your challan with transaction data and reference id to Email: fcbr@unionbankofindia.bank, apurse@unionbankofindia.bank, ubin0903710@unionbankofindia.bank

Executive Engineer
Asolamendha Project Renovation
Division No. 1, Mul (Chandrapur)

Accompaniment to Certificate No. 16 for Net Present Value

Statement showing the Net Present Value

The Calculation of Net Present Value for Diversion of 126.342 ha. Forest land under Chandrapur Forest Division, Chandrapur for Asolamendha Renovation Project, Distt. Chandrapur is done in accordance with the Judgment given on 28.03.2008 by the Hon'ble Supreme Court of India in Writ Petition No. (Civil) 202 of 1995.

Sr. No.	Village	Survey No.	Comptt. No.	Area (Ha.)	District	Legal Status of Land	Eco-Class	Density	Rate Per Ha.	Total Amount in Rs.
1.	Asola Chak	47	-	1.090	Chandrapur	Unclassed	III	0.3	957780	1043980
2.	Asola Chak	52	-	4.670		Unclassed		0.3	957780	4472833
3.	Asola Chak	51	-	0.690		Unclassed		0.3	957780	660868
4.	Sawangi Dixit	45	1626	13.410		P.F.		0.5	1228590	16475392
5.	Sawangi Dixit	56	1627	0.210		P.F.		0.5	1228590	258004
6.	Sawangi Dixit	44	1626	1.350		P.F.		0.5	1228590	6572956
7.	Sawangi Dixit	47	1626	0.040		P.F.		0.5	1228590	49144
8.	Bhanapur	60	1603	7.840		P.F.		0.5	1228590	9632146
9.	Bhanapur	-	297	28.350		R.F.		0.5	1228590	34707667
10.	Palebaria	148	148	12.860		R.F.		0.5	1228590	15799667
11.	Pathari	M.C.320	1663	0.600		P.F.		0.5	1228590	737154
12.	Pathari	M.C.320	1663	0.120		P.F.		0.5	1228590	147431
13.	Pathari	322	1663	0.480		P.F.		0.5	1228590	589723
14.	Pathari	M.R.336	1663	0.075		P.F.		0.5	1228590	92144
15.	Pathari	M.C.336	1663	0.400		P.F.		0.5	1228590	491436
16.	Pathari	340	1656	0.120		P.F.		0.5	1228590	147431
17.	Pathari	379	1662	0.675		P.F.		0.5	1228590	829298
18.	Pathari	437	1662	0.085		P.F.		0.5	1228590	104430
19.	Pathari	M.C.381	1662	1.260		P.F.		0.5	1228590	1548023
20.	Pathari	M.R.381	1662	0.335		P.F.		0.5	1228590	411578
21.	Pathari	713	1662	0.825		P.F.		0.5	1228590	1013582
22.	Pathari	488	1662	0.175		P.F.		0.5	1228590	215003
23.	Pathari	458	1662	0.013		P.F.		0.5	1228590	15972
24.	Pathari	163A IP site	163A IP site	2.440		R.F.		0.5	1228590	2997760
25.	Pathari	163A SR site	163A SR site	2.500		R.F.		0.5	1228590	2825757
26.	Pathari	164	164	0.400		R.F.		0.5	1228590	491436
27.	Kargaon Chak	28	1675	0.450		P.F.		0.5	1228590	552865
28.	Kargaon Chak	29	1675	0.600		P.F.		0.5	1228590	737154
29.	Kargaon Chak	339	1679	6.150		P.F.		0.5	1228590	7555829

CERTIFICATE

Accompaniment to Certificate No. 16 for Net Present Value

Statement showing the Net Present Value

The Calculation of Net Present Value for Diversion of 168.86 ha. forest land for construction of Asolamendha renovation Project under Bramhapuri Forest Division is done in accordance with the judgment given on 28.03.2008 by the Hon'ble Supreme Court of India in Writ Petition No. (Civil) 202 of 1995.

Sr. No.	Name of Village	Survey No.	Compst. No.	Area in Ha.	District	Legal Status of Land	Eco Class	Density	Rate Per Ha.	Total Amount in Rs.
1	Kanhalgaon	23	1423	0.110	Chandrapur	PF	III	0.5	1228590	135145
2	Kanhalgaon	49	1422/247	27.700		PF		0.5	1228590	34031945
3	Kanhalgaon	86	1425	0.400		PF		0.5	1228590	491436
4	Kanhalgaon	91		0.030		ZI		0.5	1228590	36858
5	Kanhalgaon	103		0.030		ZI		0.1	957780	28733
6	Kanhalgaon	106		0.030		ZI		0.1	957780	28733
7	Kanhalgaon	119/1	1427	19.530		PF		0.5	1228590	24012935
8	Kanhalgaon	117/1	1427	3.320		PF		0.5	1228590	4084637
9	Kanhalgaon	127	1421	0.354		PF		0.5	1228590	434921
10	Kanhalgaon	118	1429	1.620		PF		0.5	1228590	2051743
11	Kanhalgaon		140	37.160		RF, FDCM		0.5	957780	35991105
12	Kanhalgaon		141	25.060		RF, FDCM		0.5	1228590	30788485
13	Sanda Khurd	108	281	10.030		RF		0.5	1228590	1232758
14	Sanda Khurd	134	1417	1.240		PF		0.5	1228590	1523482
15	Sanda Khurd	152		1.320		Govt. P		0.5	957780	1243160
16	Sanda Khurd	153		0.030		ZI		0.1	957780	28733
17	Sanda Khurd	171	1418	0.790		PF		0.2	957780	756846
18	Sanda Khurd	176		0.120		ZI		0.2	957780	114934
19	Sanda Khurd	177	1418	0.690		PF		0.2	957780	654661
20	Sanda Khurd	178		0.190		ZI		0.1	957780	181971
21	Sanda Khurd	180		0.380		ZI		0.1	957780	363854
22	Sanda Khurd	181		0.270		ZI		0.1	957780	258001
23	Sanda Khurd	182		0.060		ZI		0.2	957780	57467
24	Sanda Khurd	183		0.390		ZI		0.1	957780	373534
25	Sanda Khurd	184		0.230		ZI		0.2	957780	220289

26	Sanda Khurd	185		0.228	ZJ	0.1	957780	210713
27	Sanda Khurd	186		0.520	ZJ	0.3	957780	498946
28	Sanda Khurd	187		0.599	ZJ	0.1	957780	948302
29	Sanda Khurd	188	1418	0.160	PF	0.3	1228590	132859
30	Sanda Khurd	189	1418	0.750	PF	0.3	1228590	921443
31	Sanda Khurd	191	1418	1.830	PF	0.3	1228590	2348300
32	Tekri Tukum	30		0.670	ZJ	0.3	1228590	831133
33	Tekri Tukum	34		0.130	ZJ	0.1	957780	114934
34	Tekri Tukum	37		0.310	ZJ	0.2	957780	296912
35	Tekri Tukum	62		0.040	ZJ	0.1	957780	36311
36	Tekri Tukum	76		0.013	ZJ	0.1	957780	14367
37	Tekri Tukum	77		0.123	Govt. F	0.1	957780	167812
38	Tekri Tukum	157		0.112	ZJ	0.1	957780	192271
39	Tekri Tukum	168		0.100	ZJ	0.1	957780	95778
40	Tekri Tukum	193	1413	24.660	PF	0.3	1228590	30297029
41	Tekri Tukum	220		0.081	ZJ	0.1	957780	78518
42	Tekri Tukum	221		0.010	ZJ	0.1	957780	894246
43	Tekri Tukum	222		0.130	ZJ	0.1	957780	143657
44	Tekri Tukum	250		0.140	ZJ	0.1	957780	134089
45	Tekri Tukum	234		0.040	ZJ	0.2	957780	612979
46	Tekri Tukum	237		0.100	ZJ	0.1	957780	95778
47	Tekri Tukum	239		0.810	ZJ	0.1	957780	779502
48	Tekri Tukum	240		0.050	ZJ	0.2	957780	42889
49	Tekri Tukum	241		0.040	ZJ	0.2	957780	38111
50	Tekri Tukum	246		0.320	ZJ	0.1	957780	306490
51	Tekri Tukum	248		0.080	ZJ	0.2	957780	26621
52	Tekri Tukum	258		0.020	ZJ	0.1	957780	19156
53	Tekri Tukum	261		0.450	ZJ	0.2	957780	431001
54	Tekri Tukum	285		0.086	ZJ	0.1	957780	82369
55	Tekri Tukum	296		0.164	ZJ	0.1	957780	157036
56	Tekri Tukum	302		0.060	ZJ	0.2	957780	57467
57	Tekri Tukum		131	1.570	PF	0.3	1228590	1653171
58	Gunjewahi Kotha	103		0.691	FDCM	0.2	957780	43847
59	Gunjewahi Mal 1	315		0.130	Govt. F	0.1	957780	124511
60	Gunjewahi Mal 1	427		0.020	Govt. F	0.2	957780	19156
61	Gunjewahi Mal 1	421	1404	0.093	PF	0.3	957780	80200
62	Gunjewahi Mal 1	408	1405	0.380	PF	0.3	957780	842846
Grand Total				168.84				19405392

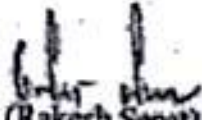
112

It is also certified that the Amount of Net Present Value of forest land calculated for Rs. 19,40,05,992/- (Rs. Nineteen Crore Forty Lakhs Five Thousand Nine Hundred Ninety Two Only) is exactly as per the rates and calculation provided in the MoEF, Govt. of India vide letter No. 3-3/2011-FC (Vol-I), dated 06/01/2022

Date :- 28/10/2024

Place :- Bramhapuri




(Rakesh Sepat)
Dy. Conservator of Forests
Bramhapuri Forest Division,
Bramhapuri

Accompaniment to Certificate No. 16 for Net Present Value

Statement showing the Net Present Value

The Calculation of Net Present Value is done in accordance with the judgment given on 28.03.2008 by the Hon'ble Supreme Court of India in Writ Petition No. (Civil) 202 of 1996.

Sr No	Village	C.No	Area in Ha.	District	Status of land	Eco Class Type of Forest	Density	Rate per Hector in Lakh of Rs.	Total Amount in Rs.
1.	Dighori,	552	1.946	Chandrapur	Protected Forest & Zudapi Jungle	Class III	0.4	9,57,780/-	1,96,70,886/-
2.	Ghosari,	546	7.767						
3.	Futana Mokasa	547	3.7596						
4.	Bembal	544	6.315						
5.	Babrara	543	0.750						
	Total		20.538					9,57,780/-	1,96,70,886/-

It is also certified that the Amount of Net Present Value of forest land calculated for (20.538 ha. X 9.57.780/-) Rs. 1,96,70,886/- (Rs. One corer Ninety Six Lakh Seventy Thousand Eight hundred Eighty Six Only) is exactly as per the rates and calculation provided in the G.O.I. letter No.F.No.5-3/2011-FC (Vol-I) dtd. 06.01.2022.

Date :- 21/10/2024

Place :- Chandrapur


(Swetha boddu)

Dy. Conservator of Forests,
Central Chanda Forest Division, Chandrapur



GOVT. OF MAHARASHTRA
WATER RESOURCES DEPARTMENT
Office :- Executive Engineer
Asolamendha Project Renovation Division No.1 Mul.
Tah.Mul Dist. Chandrapur 441224 (M.S.)
mail - E"mardal@gmail.com - No. Tel.87174 220554"



Condition No.vi

UNDERTAKING

(Regarding the additional amount of NPV)

CERTIFICATE

This is to certify that, Executive Engineer, Asolamendha Project Renovation Division No.1, Mul gives an undertaking that, we shall pay the additional amount of NPV, if so determined, as per the final decision of the Hon'ble Supreme Court of India for which in-principle Stage-I clearance has been accorded by the Government of India, MoEF&CC Regional office, New Delhi. vide their letter No. GOI letter No. F.No. 8-33/2022-FC I/79403/2024 dated-9/8/2024.for Diversion of 315.74 ha. forest land for Renovation of Asolamendha Irrigation Project in Division Bramhapuri, Central Chanda and Chandrapur Forest Division, Saoli, Mul and Pombhurna talukas of Chandrapur District in the State of Maharashtra.

Place:- Mul

Dated : / 01 /2025

(J.B.Turkhede)
Executive Engineer,
Asolamendha Project Renovation
Division No.1 Mul



जिल्हाधिकारी, यवतमाळ यांचे कार्यालय

क्रमांक/अका/उजमव-२/कावि/४०६/२०२४

जिल्हाधिकारी कार्यालय, यवतमाळ

दिनांक-०५/१२/२०२४

विषय - आसोतामेंढा प्रकल्पाच्या मुद्दीत क्षेत्र व कालवा वितरण प्रणालीस आवश्यक ३१५.७४ हे वनबमीन वळती करणेकरीता पर्यायी वनीकरणासाठी प्रस्तावित बेंबळा प्रकल्पांतर्गत अतिरिक्त ठरात असलेल्या जलसंपदा विभागाच्या अखत्यारीतील जमिनीचे फेरकार बनाविभागाच्या नावे कम्पन मिळणेबाबत.

- संदर्भ -**
१. तहसिलदार बाभुळगांव यांचे पत्र क्र./अका/प्रस्तु-१/कावि/१०३५/२०२४ दि.१०/१२/२०२४
 २. उपविभागीय अधिकारी यवतमाळ यांचे पत्र क्र./उविअ/व.स./प्रस्तु-१/कावि/१२४५/२०२४ दि.४/१२/२०२४
 ३. केंद्र शासनाचे पत्र क्रमांक ४-३३/२०२२ -FC ४७९४०३/२०२४ दि.१८/२/२०२४
 ४. महाराष्ट्र जमीन महसुल अधिनियम १९६६ (सरकारी जमिनीची विल्हेवाट लावणे)नियम १९७१

आदेश

(पारित दिनांक - ५/१२/२०२४)



ज्याअर्फी तहसिलदार बाभुळगांव यांनी आसोतामेंढा प्रकल्पाच्या मुद्दीत क्षेत्र व कालवा वितरण प्रणालीस आवश्यक ३१५.७४ हे वनबमीन वळती करणेकरीता पर्यायी वनीकरणासाठी प्रस्तावित बेंबळा प्रकल्पांतर्गत अतिरिक्त ठरात असलेल्या जलसंपदा विभागाच्या अखत्यारीतील जमिनीचे फेरकार बनाविभागाच्या नावे कम्पन मिळणेबाबत प्रस्ताव सादर केला.

आणि ज्याअर्फी उपविभागीय अधिकारी यवतमाळ यांनी पुढील पुढता प्रस्ताव या कार्यालयास फेर सादर केला. सदर प्रकरणाचे अवलोकन केले असता प्रकरण उपर्युक्त यवतमाळ वन विभाग यांनी जमीन मागणी बाबतचे विहित विवरणवर अ.व.क.ड भवन सादर केलेले आहे.

प्रकरणात मंडळ अधिकारी पहर, तलाठी दाभा खंड १, तलाठी दाभा खंड २, तलाठी पहर खंड १ यांनी दि.१५/१०/२०२४ व दि.१६/१०/२०२४ रोजी स्पष्ट निरीक्षण कम्पन घालीत अहवाल सादर केला आहे.

मौजा पहर खंड १ येथील गट क्र.७२८ क्षेत्र १.४० हे आर, गट क्र.७४० क्षेत्र ०.८१ हे आर, गट क्र.७४२ क्षेत्र ४.१३ हे आर, गट क्र.७४३ क्षेत्र ०.५५ हे आर, गट क्र.७४५ क्षेत्र १.५० हे आर, गट क्र.७४९ क्षेत्र १.६८ हे आर, गट क्र.७४६ ते ७४८, गट क्र. ७५१ ते ७५६, गट क्र.७६०, ७६१ सदर गटांचे स्पष्ट निरीक्षण केले असता आज रोजी तुर, सोयाबिन पिके असल्याचे आढळले. तसेच गट क्र.७८२ मध्ये निलगीरीची झाडे आढळून आली तर गट क्र.७८३ व ७८४ मध्ये झाडेगुडये व गवत आढळून आले. वरील मौजा पहर येथील गटे बेंबळा कठीला संपादित असली तरी पाणी साठा आढळला नाही.

मौजा दाभा खंड २ येथील गट क्र.२४१/१ ते २५६/१ या गटातील प्रत्यक्ष स्पष्ट निरीक्षण केले असता तुर, सोयाबिन पिक, झाडेगुडये व गवत असल्याचे मोक्कावर आढळले. तसेच वरील बेंबळा संपादित काही गटामध्ये पाणी साठा आढळला.

त्यानंतर मौजा दाभा खंड १ येथील गट क्र.१३१/१ ते गट क्र.१०० या संपादित गटाचे प्रत्यक्ष निरीक्षण केले असता सदर गटामध्ये तुर व सोयाबिन पिके आढळून आले. गट क्र.१०१/१ ते गट क्र.१११ या गटामध्ये निरीक्षण केले असता सोयाबिन, तुर व झाडेगुडये गवत आढळून आले. गट क्र.१४४/१ ते गट क्र.१९५/१ चे प्रत्यक्ष पाहणी केली असता सदर गटामध्ये सुण्या तुर, सोयाबिन पिके, झाडेगुडये आढळून आली. गट क्र.२००/१ ते गट क्र.२४०/४ प्रत्यक्ष मोक्का पाहणी केली असता काही भागामध्ये तुर, सोयाबिन पिके आढळली तर काही क्षेत्रामध्ये पाणीसाठा आढळला, असा अहवाल सादर केला आहे. तसेच प्रस्तावित जागेचे गाव न. ७१२ व गाव न. ८ अ सादर करण्यात आले आहे.

प्रकरणात सहाय्यक संचालक, नगर रचना, यवतमाळ यांनी त्यांचे पत्र क्र./न.मा./मौजा दाभा व.ग.क्र.१७७ व मौजा पहर/ग.क्र.२०/ता.बाभुळगांव/शासनरक/१५३ दि.२१/१०/२०२४ अन्वये घालीत अहवाल सादर केला आहे.

जलसंपदा विभागाच्या अखत्यारीतील मौजा दाभा ता. बाभुळगांव जि. यवतमाळ येथील १७७ गटांची व मौजा पहर येथील २० गटांची वारी शोबत सादर केली नसल्याने सदर गटाबाबत स्थान निश्चिती होत नाही. त्यामुळे विषयवर्षित प्रकरणांमध्ये सविस्तार अहवाल नगर रचना विभागासार्थक देता येत नाही. तथापी यवतमाळ जिल्ह्यातील नगर परिषद, नगर पंचायती घालीत क्षेत्र वगळता उर्वरित छोट्या क्षेत्राकरीता शासन नगर विकास विभागाकडून शासन निर्णय क्र. टिपीएस-१८१५/१९४/४.क्र.५१९१९/वकि-१३ दि.११/१०/१८ अन्वये प्रादेशिक शोबत संजुर्न केलेली आहे. सदर प्रादेशिक शोबत

दि २३/२०१८ पासून अंमलात आलेली आहे. तसेच सदर प्रादेशिक योजना करिता शासन नगर विकास विभागाकडील निर्वय क.टीपीएम -१८१८/सी आर २३८/१४/बिओ व प्रायो/कलम -३७ व २०/ववि.१३ दि २/१२/२०२० अन्वये एकत्रिकृत विकास निबंधन व प्रोत्साहन नियमावली मंजुरी केली असून सदर नियमावली दि ३/१२/२०२० पासून यवतमाळ प्रादेशिक योजने करिता लागू झालेली आहे.

नगर रचना विभागातील उपलब्ध अभिलेखानुसार मीळा दाभा व मीळा पट्टा हा बाभुळगांव जि.यवतमाळ येथील गावठाण क्षेत्र वाळता इतर संपूर्ण जमीन शासनाने मंजूर केलेल्या प्रादेशिक योजना यवतमाळ नुसार कृषी तथा नाविकास क्षेत्रात समाविष्ट आहे. प्रादेशिक योजना यवतमाळ करिता लागू एकत्रिकृत विकास निबंधन व प्रोत्साहन नियमावलीतील नियम क्र.४.११ (iii) नुसार गावठाण क्षेत्र वाळता इतर संपूर्ण जमिनीवर विपदांकीत वापर अनुज्ञेय होतो, असा अहवाल सादर केला आहे.

प्रकरणात कार्यकारी अभियंता, जि.प. बांधकाम विभाग क्र.१ यवतमाळ यांनी त्यांचे पत्र क्र.४९२३/पत्रिप/बांध -१/ ता/स्था.अ.स -२/२०२४ दि.१४/११/२०२४ अन्वये खातीत अहवाल सादर केला आहे.

सदर बागेची उपअभियंता बांधकाम उपविभाग यवतमाळ यांचेकडून प्रत्यक्ष मोक्या पाहणी केली असता सदर भुखंड हे जि.प. बांधकाम विभागाच्या कार्यक्षेत्रात येत नमुन, सदर विभागाच्या कोणताही रस्ता व इमारत सदर बागेमध्ये येत नाही. त्यामुळे सदर प्रस्तावास जि.प. बांधकाम विभाग क्र.१ यवतमाळ या कार्यालयाची कोणताही हरकत नाही, असा अहवाल सादर केला आहे.

प्रकरणात उपविभागीय अभियंता सार्वजनिक बांधकाम उपविभाग, बाभुळगांव यांचे पत्र क्र.१४९ दि.१२/१०/२०२४ अन्वये सदर भुखंड सार्वजनिक बांधकाम उपविभाग, बाभुळगांव या विभागाच्या कार्यक्षेत्रात येत नमुन कार्यवाही निरंक संपन्नतात याची व उपविभागाची कोणताही हरकत नाही, असा अहवाल सादर केला आहे.

प्रकरणात जिल्हा आरोग्य अधिकारी, जि.प.यवतमाळ यांनी त्यांचे पत्र क्र./ZPY/Health/W.S.429/2024 दि.२७/११/२०२४ अन्वये सदर प्रस्तावित बाग आरोग्याच्या दृष्टीने योग्य असल्याबाबत अहवाल सादर केला आहे.

प्रकरणात उपकार्यकारी अभियंता, म.रा.वि.वि.क.मर्चा उपविभागीय कार्यालय बाभुळगांव यांचे पत्र क्र. उप.का.अ/बाभुळगांव / तात्रिक/ १३२७ दि.५/१२/२०२४ अन्वये खातीत अहवाल सादर केला आहे.

प्रस्तावित मीळा दाभा हा बाभुळगांव येथील १७७ मटांचे २७४.२३२ हे आर व मीळा पट्टा हा बाभुळगांव येथील २० मटांचे ४१.५१ हे आर असे एकुल ३१५.७४ हे आर जमिनीचे भुखंडावरून विविध वितरण कंपनीची कमी अथवा उच्चदावाची विदुत वाहिनी जात नसल्याचे आढळून आले आहे. करिता कोणताही हरकत नमुन सादरकत प्रमाणपत्र देण्यात येत असल्याबाबत अहवाल सादर केला आहे.

प्रकरणात केंद्र शासनाने पत्र क्रमांक ८-३३/२०२२ -FC १७९४०३/२०२४ दि.१८/२०२४ अन्वये वनसंवर्धन अधिनियम १९८० अंतर्गत आसोतामैडा नुतनीकरण प्रकल्पाचे कायदाकरीता लागणारे ३१५.७४ हेक्टर वन जमिनीच्या बदल्यात बाभुळगांव तातुक्वातील मीळा दाभा व पट्टा येथील ३१५.७४ हे आर येतलर जमीन पर्यायी वनीकरणाकरीता योग्य असल्याबाबत प्रस्तावास तत्वता मान्यता देण्यात आलेली आहे.

सद्य उपविभागीय अधिकारी यवतमाळ व सहसिलदार बाभुळगांव यांनी प्रस्तुत जमीन मंजुरीचा प्रस्ताव सादर केला न्वाअनुक्रमे वरील सर्व बाबी सद्यत येता महापट्ट जमीन महसुल अधिनियम १९१९ (सरकारी जमिनीची वित्तेवाट लावणे) नियम १९७१ नुसार व केंद्र शासनाने पत्र क्रमांक ८-३३/२०२२ -FC १७९४०३/२०२४ दि.१८/२०२४ अन्वये मान्यता प्राप्त असल्याबाबत खातीत नमुन अटी व शर्तीवर आसोतामैडा प्रकल्पाच्या बुद्दीत क्षेत्र व कातवा वितरण प्रणालीस आवश्यक ३१५.७४ हे वनजमीन वाळती कार्याकरीता पर्यायी वनीकरणासाठी प्रस्तावित वेबका प्रकल्पांतर्गत अतिरिक्त ठरत असलेल्या वनसंवर्धन विभागाच्या अखत्यारीतील ३१५.७४ हे आर जमीन उपवनसंरक्षक, वनविभाग, यवतमाळ यांना हस्तांतरित करण्याचा आदेश पालन करण्यात येत आहे.

अटी व शर्ती

१. सदर बाग तथा प्रयोजनाकरीता हस्तांतरित करण्यात येत आहे. त्याच प्रयोजनाकरीता सदर बागेचा वापर करावया.
२. वट्टक अधिपती पट्टा व तातुळी दाभा / पट्टा यांनी दि.१८/१०/२०२४ रोजी सादर केलेल्या अहवालातल्या अतिरिक्त धाक यांनी निरंक येतले असल्याबाबत नमुन आहे. सहसिलदार बाभुळगांव यांनी सदर जमिनीचा ताका वन विभागास देण्याची कार्यवाही करून शासन हाजुरीनुसार सदर जमिनीवरील अतिरिक्त निष्काशित कार्याबाबत कार्यवाही १५ दिवसात करून या कार्यालयास तपास अहवाल सादर करावा.

३. केंद्र शासनाचे पत्र क्र. ८-३३/२०२२ -FC I/79403/2024 दि. १८/१०/२४ अन्वये दिलेल्या अटी शर्ती संबंधित विभागास बंधनकारक राहिल.
४. सदर जागेसंदर्भात भविष्यात कोणताही वाद निर्माण झाल्यास सदर जागा शासनास परत करावी लागेल.
५. सदर जागेच्या आजुबाजुला भुखंड धारकाच्या नैतीक हक्कास तसेच मार्ग सुगमतेस बाधा निर्माण होता कामा नाही.
६. शासनाचे वेळोवेळी येणारे निर्देश सर्व संबंधितास बंधनकारक राहिल.
७. जमिनीचा ताबा घेतल्यानंतर जमिनीचे रक्षण करणे, देखभाल करण्याची सर्वस्वी जबाबदारी संबंधित विभागाची राहिल.
८. उपविभागीय अधिकारी, यवतमाळ यांना आवश्यक वाटतील त्या अटी व शर्ती त्यांचे स्तरावर लादल्यात.
९. उपरोक्त अटी व शर्तीचे तसेच, महाराष्ट्र महसुल अधिनियम १९६६ व त्याखालील महाराष्ट्र जमीन महसुल (शासकीय जमिनीची विल्लेवाट लावणे) नियम १९७१ मधील नियम लक्षात घेवून इतर /वरील अटी व शर्ती समाविष्ट असलेली व तो मान्य असल्याबाबतचा प्रतिप्रहीता यांच्याकडून रक्कम रु.१००/- चे स्टॅम्प देण्यावर अभिप्रायित हमीपत्र उपविभागीय अधिकारी, यवतमाळ यांनी संबंधिता कडून घ्यावा.
१०. सदर जमिनीमधील खनिज/ गीण खनिज यावर शासनाचा अधिकार राहिल.
११. वरील सर्व अटी / शर्तीचे पालन करणे बंधनकारक राहिल.



(डॉ. पंकज आशिषा, भाप्रसे)
जिल्हाधिकारी, यवतमाळ

प्रतिस्तीपी - १. उपविभागीय अधिकारी, यवतमाळ यांना माहिती व आवश्यक कार्यवाहीस्तव .

सोबत मुळ प्रकरण सह अग्रेषित. वरील आदेशातील सुचनेप्रमाणे संबंधित आवश्यक अटीबाबत कार्यवाही करून आवश्यक अटीची पूर्तता झाल्यानंतर आवेदक विभागाकडून योग्य नमुन्यात करारनामा करून घेऊनच प्रकरणातील जमिनीचा ताबा देण्यात यावा. ताबा पावती, दुरुस्त ७/१२, फेरफार उता-यासह पूर्तता अहवाल या कार्यालयास सादर करावा .तसेच जमीन वाटप नोंदवही मध्ये तात्काळ नोंद घ्यावी. आदेशातील अटी व शर्तीचे पालन होते किंवा नाही याबाबत खात्री करावी.

२. उपवनसंरक्षक, वनविभाग, यवतमाळ यांना आवश्यक कार्यवाहीस्तव.

आपण उपविभागीय अधिकारी, यवतमाळ यांच्याशी निश्चित करण्यात आलेल्या अटी व शर्तीची पूर्तता करून करारनामा करून घ्यावा व जमिनीचा ताबा घेण्याबाबत कार्यवाही करावी.

३. कार्यकारी अभियंता, बेंबळा प्रकल्प विभाग, यवतमाळ यांना माहिती तथा आवश्यक कार्यवाहीस्तव.

४. कार्यकारी अभियंता, आसोतामंडा प्रकल्प नुतनीकरण, विभाग क्र. १ मुल यांना माहिती तथा आवश्यक कार्यवाहीस्तव

५. तहसिलदार बाभुळगांव यांना माहिती तथा आवश्यक कार्यवाहीस्तव.

६. उपअधिक्षक, भुमी अभिलेख, बाभुळगांव यांना माहिती तथा आवश्यक कार्यवाहीस्तव.



(डॉ. पंकज आशिषा, भाप्रसे)
जिल्हाधिकारी, यवतमाळ



Collector Office Yavatmal

No./AKA/Revenue-2/KAVI/406/2024
Collector's Office, Yavatmal
Dated - 05/12/2024

Subject :- Regarding the conversion of the land under the jurisdiction of the Water Resources Department, which is surplus under Bembla Project, to the name of the Forest Department for alternative land for diverting the forest land required for the submerged area and canal network of the Asolamendha Project.

Reference :- 1. Letter of Tehsildar Babbhulgaon no. AKA/PRASTU-1/KAVI/3035/2024 Dt.10/9/24
2. Letter of Sub Divisional Officer Yavatmal's letter no. SDM/MS/Prestu-1/Kavi/1245/2024 dated 04/12/2024
3. Central Government letter No. 8-33/2022-FC 1/79403/2024 dated 09/08/2024
4. Maharashtra Land Revenue Act, 1966 (Disposal of Government Land) Rules 1971

Order (Passed Date-05/12/2024)

In this context Tahsildar Babbhulgaon submitted a proposal regarding the conversion of the land under the jurisdiction of the Water Resources Department which is surplus under the **Bembla Project in favor of the Forest Department** for diverting the forest land 315.74 ha. required to the submerged area and renovation of canal network of the Asolamendha Project.

In which the Sub Divisional Officer Yavatmal resubmitted the proposal to this office. After reviewing the matter, the Yavatmal Forest Department, Conservator of Forests, has filled and submitted the prescribed format A,B,C & D regarding the land demand.

The following report has been submitted after site inspection by Circle Officer Pahoor, Talathi Dabha Block. 1, Talathi Dabha Block 2, Talathi Pahoor Block 1 on dated 15/10/2024 and 16/10/2024

Survey No.728 Area 1.40 ha at Mauja Pahar Block 1, Survey No. 740 Area 0.81 ha , Survey No.742 Area 4.13 Ha R, Survey No.743 Area 0.55 ha , survey No. 745 Area 1.50 ha , survey No.749 Area 1.68 ha , survey No.746 to 748, survey No. 751 to 756, survey No. 760, 761 were inspected at the site of said area and it was found that Tur, Soybean crops were there today. Also, Nilgiri trees were found in suevey No. 782, while bushes and grass were found in survey No. 783 and 784. Although the survey at Mauja Pahur above was aquired for Bembla project, but there is no water storage was found.

On actual inspection of the site in the group 241/1 to 256/1, it was found that there are tur, soybean crop, bushes and grass at the strategic location. Also, water storage were found in some of the area.

Then at Mauja Dabha Block No. 1 survey no. 93/1 to 100 group was observed Tur and Soybean crops were found in the said area. survey no. 101/1 to 111. Soybean, tur and sedge grass were observed in this area. then survey No. 144/1 to 199/3 were inspected, tur, soybean crops and shrubs were also found in the

said area. survey no. 200/1 to 240/4 During the actual inspection, Tur, Soybean crops were found in some areas and water storage were found in some areas. a report has been submitted that with the proposed site 7/12 and. 8A.

In the case The following report has been submitted by the Assistant Director, Town planning, Yavatmal vide his letter No./J.M./Mauja Dabha survey No.177 and Mauja Pahur survey No.20/Ta. Babhulgaon/Sasannaray/953 dated 21/10/2024.

As the list of 177 survey no. from mouja dabha tah Babhulgaon dist. Yavatmal and 20 Survey nos of Mauja Pahur has not been submitted, hence the actual position of area is not confirmed. Therefore, a detailed report cannot be given through the Town Planning Department in the subject matter. However, except for the following areas of Nagar Parishad, Nagar Panchayats in Yavatmal district, Government Urban Development Department Government Resolution No. 1816/994/Pro.No.516/16/Navi-13 dated 1/1/2018. Said Regional Plan has been approved. It has come into effect from 2/3/2018. Also, for the said regional plan, the Government Urban Development Department has approved the Integrated Development Control and Promotion Regulations under resolution No. TPS-1898/CR 236/14/VIO and PRIO/Section 37 and 20/Navi-13 dated 2/12/2020 and the said regulations have come into effect for the Yavatmal Regional Plan from 3/12/2020.

According to the records available in the Town Planning Department, except for the gaathan area of Mouja Dabha and Mouja Pahur, Taluka Babhulgaon, District Yavatmal, the entire land is included in the agricultural and non-development area as per the regional plan approved by the government. As per Rule No. 4.11 (iii) of the Integrated Development Control and Promotion Rules applicable to the Regional Plan Yavatmal, it has been reported that the subject use is permissible on the entire land except for the gaathan area.

In the case, the Executive Engineer, Z.P. Construction Department No. 1 Yavatmal has submitted the following report vide his letter No. 4923/YJIP/Vandh - 1/Tan/Sth.A.S-2/2024 dated 14/11/2024.

When the said site was inspected by the Deputy Engineer Construction Sub-Division Yavatmal, it was found that the said land does not fall within the jurisdiction of Z.P. Construction Department, and no road and building of the said department falls within the said site. Therefore, the office of Z.P. Construction Department No. 1 Yavatmal has submitted a report stating that there is no objection to the said proposal.

In the case, a report has been submitted stating that the said land does not fall within the jurisdiction of the Public Works Sub-Division, Babhulgaon, vide letter No. 949 dated 12/10/2024, and the proceedings should be considered null and void and the Sub-Division has no objection.

In the case, the District Health Officer, Z.P. Yavatmal has submitted a report vide his letter No./ZPY/Health/WS.429/2024 dated 27/11/2024 regarding the suitability of the proposed site for health purposes.

In the case, Deputy Executive Engineer, M.R.V.V.K.M., Sub-Divisional Office, Babhulagaon has been submitted. the following report vide letter No. Up.S.E./Babhulagway/Tankrit/1327 dated 5/12/2024

It has been found that the proposed 177 survey nos 274.232 ha. of Mauja Dabha, Tal. Babhulagaon, and 20 survey no 41.51 ha of Mauja Pahur, Tal. Babhulagaon, has, total 315.74 ha land. It has been found that

the low or high voltage power line of the electricity distribution company is not passing through the land. A report has been submitted regarding the issuance of a no-objection certificate without any objection.

In the case, in accordance with the Central Government's letter No. 8-33/2022-FC 1/79403/2024 dated 9/8/2024, the proposal has been approved in principle as 315.74 hectares of non-forest land at Mauja Dabha and Pahur in Babhulgaon taluka is suitable for alternative afforestation in exchange for 315.74 hectares of forest land required for the work of the Asolamendha Renovation Project under the Forest Conservation Act, 1980.

The proposal for land approval was submitted by the Sub-Divisional Officer, Yavatmal and Tehsildar, Babhulgaon. Accordingly, taking into account all the above matters, in accordance with the Maharashtra Land Revenue Act, 1966 (Disposal of Government Land) Rules, 1971 and the Central Government's approval letter No. 8-33/2022-FC 1/79403/2024 dated 09.08.2024, an order is being passed to transfer 315.74 hectares of land under the jurisdiction of the Water Resources Department, which is surplus under the Bembla Project, to the Conservator of Forests, Forest Department, Yavatmal for alternative afforestation for the diversion of 325.74 hectares of forest land required for the submerged area and canal network of the Asolamendha Project, on the terms and conditions mentioned below.

Terms and Conditions

1. The said land should be used for the purpose for which it is being transferred.
2. The report submitted by the Board Officer Pahur and Talathi Dabha/Pahur on 16/10/2024 states that the encroachment holder has taken crops. Tehsildar Babhulgaon should take action to hand over the possession of the said land to the Forest Department and take action to remove the encroachment on the said land as per the government provisions within 15 days and submit such report to this office.
3. The terms and conditions given in the Central Government's letter No. 8-33/2022-FC 1/79403/2024 dated 9/8/2024 shall be binding on the concerned department.
4. If any dispute arises in the future regarding the said land, the said land shall be returned to the Government.
5. The moral rights of the land holder around the said land and the ease of access shall not be obstructed.
6. The directions issued by the Government from time to time shall be binding on all concerned.
7. After taking possession of the land, the concerned department shall be solely responsible for the protection and maintenance of the land.
8. The Sub-Divisional Officer, Yavatmal shall impose such terms and conditions as may be deemed necessary at his level.
9. The Sub-Divisional Officer, Yavatmal shall obtain from the recipient a certified undertaking on stamp paper of Rs. 100/-, in consideration of the above terms and conditions as well as the provisions of the Maharashtra Revenue Act, 1966 and the Maharashtra Land Revenue (Disposal of Government Land) Rules, 1971 there under, stating that the above terms and conditions are included and accepted.

10. The Government shall have the right over the minerals/minor minerals in the said land.

11. Compliance with all the above terms and conditions shall be binding.

(Dr. Pankaj Asia, I.A.S.)
District Collector, Yavatmal

Copy -

1. For information and necessary action to Sub-Divisional Officer, Yavatmal. Forwarded along with the original case. After taking action regarding the relevant necessary conditions as suggested in the above order and fulfilling the necessary conditions, the possession of the land in the case should be given only after concluding an agreement in the appropriate form from the applicant department. The possession receipt, correction 7/12, modification extract along with the settlement report should be submitted to this office and an immediate entry should be made in the land allotment register. It should be ensured whether the terms and conditions of the order are complied with or not.
2. For necessary action to Dy-Conservator of Forests, Forest Department, Yavatmal. to conclude the terms and conditions fixed with the Sub-Divisional Officer, Yavatmal and enter into an agreement and take action regarding taking possession of the land.
3. For information and necessary action to Executive Engineer, Bembla Project Department, Yavatmal.
4. For information and necessary action Executive Engineer, Asolamendha Project Renewal, Department No. 1 Mul
5. Tehsildar Babhulgaon for information and necessary action,
6. Deputy Superintendent, Land Records, Babhulgaon for information and necessary action.

District Collector
(Dr. Pankaj Asia, I.A.S.) District Collector, Yavatmal

Compensatory Afforestation area


Sr. No.	Tahsil	Name of Village	Survey No.	Area as per 7/12	Suitable area for CA	Remark
1	Babhulgaon	Dabha	93/1	3.28	0.07	
2			93/1/b	2.09	2.09	
3			94	2.34	2.34	
4			97	0.51	0.32	
5			98	2.86	2.86	
6			99/1	1.44	0.45	
7			99/2	1.09	0.08	
8			100	2.55	2.55	
9			101/1	1.56	1.12	
10			101/1/A	1.26	1.12	
11			101/2	0.79	0.00	
12			102	2.39	2.39	
13			103/1	1.29	0.67	
14			103/1/b	1.24	0.67	
15			103/2	3.82	2.70	
16			103/3	1.89	1.35	
17			104/1	0.36	0.10	
18			104/1/A	0.74	0.10	
19			104/1/B	0.36	0.10	
20			104/2	2.06	0.10	
21			104/3	2.05	0.10	
22			105/1	1.21	1.05	
23			105/1/A	3.29	1.65	
24			105/1/B	2.8	1.35	
25			105/2	2.83	1.35	
26			105/3	1.68	1.35	
27			106	5.44	5.44	
28			107/1	1.76	1.76	
29			107/2	2.49	2.49	
30			107/3	3.27	1.81	
31			109/1	1.72	1.72	
32			109/1/A	1.31	0.34	
33			110	4.12	2.40	
34			111	7.16	0.32	
35			144/1	5.09	2.31	
36			145/2	2.97	2.97	
37			145/3	2.02	2.02	
38			147/1	1.48	1.48	
39			147/2	3.77	3.77	
40			147/3	1.77	1.70	
41			147/4	1.62	1.62	

42			148/2	2.14	2.14	
43			149	3.11	1.33	
44			150/1	2.72	1.59	
45			150/2	2.85	1.52	
46			151/1	2.1	2.10	
47			151/2	0.81	0.81	
48			151/3	0.51	0.51	
49			151/4	1.6	1.60	
50			152/2	2.63	2.09	
51			152/3	2.02	1.23	
52			152/4	1.21	0.69	
53			152/5	1.48	0.90	
54			153/1	2.47	1.03	
55			153/2	4.27	2.18	
56			153/3	1.88	0.90	
57			154/2	2.33	2.33	
58			154/3	3.84	3.84	
59			156/1	2.33	0.73	
60			156/2	2.1	0.73	
61			156/3	3.24	0.73	
62			157/1	2.5	1.20	
63			157/2	4.93	1.20	
64			159	5.58	1.06	
65			161/3	3.93	1.96	
66			165/1a	1.47	1.47	
67			165-1b	1.62	1.62	
68			165-1d	1.62	0.00	
69			166/1	2.72	2.72	
70			171/1	7.56	2.43	
71			171/1A	3.24	2.08	
72			171/2	4.4	1.88	
73			172	5.56	0.34	
74			173/1	3.56	1.01	
75			174	7.12	3.39	
76			177/1	2.84	2.84	
77			177/2	5.15	1.27	
78			177/2A	1.66	1.27	
79			177/3	3.42	1.27	
80			179/1	1.93	0.12	
81			179/2	1.93	0.10	
82			179/3	1.92	0.10	
83			179/4	3.64	0.10	
84			180/2	5.35	3.50	
85			181/1	1.62	1.62	
86			181/2	1.74	1.74	
87			183/2	1.62	0.00	
88			184/1	2.5	1.32	
89			184/2	1.75	1.00	

90			184/3	2.36	1.00	
91			185/1	1.52	0.00	
92			185/1/A	1.51	0.00	
93			185/1/B	1.94	0.00	
94			185/1/C	1.51	0.00	
95			185/2	1.92	0.70	
96			185/3	1.92	0.70	
97			188	5.33	0.88	
98			190/1	3.85	1.85	
99			190/2	3.84	1.85	
100			191/1	2.02	1.58	
101			191/2	2	1.58	
102			192/1	7.25	0.44	
103			192/2	2.38	0.44	
104			198/1	4.5	0.75	
105			198/1/A	1.25	0.00	
106			198/1/C	0.37	0.00	
107			198/2	4.86	0.75	
108			199/1	1.84	1.14	
109			199/1/A	1.73	1.14	
110			199/2	3.6	1.14	
111			199/2/A	3.24	1.14	
112			199/3	2.63	1.14	
113			200/1	5.94	1.83	
114			200/2	6.05	2.40	
115			203/1	8.43	0.00	
116			203/2	2.22	2.22	
117			204/1	0.82	0.82	
118			204/2	0.72	0.72	
119			204/3	0.73	0.73	
120			205/1	0.4	0.40	
121			205/1/A	0.42	0.42	
122			205/2	3.04	0.53	
123			205/3	2.41	2.41	
124			206/1	4.04	4.04	
125			206/2	5.28	4.18	
126			206/3	2.02	0.62	
127			207/1	0.56	0.00	
128			207/2	2.67	2.02	
129			207/3	2.4	1.01	
130			214/1	3.62	2.61	
131			214/2	3.62	2.61	
132			215/1	1.77	1.19	
133			215/1/A	1.09	1.09	
134			215/2	1.21	1.19	
135			215/3	2.23	1.19	
136			216	6.45	3.89	
137			217	6.99	6.99	

138			218/1	1.05	1.00	
139			218/1/B	1.05	1.00	
140			218/2	2.15	2.15	
141			219/1	2.21	2.21	
142			219/2	1.21	1.21	
143			220	1.71	1.59	
144			221/1	3.32	1.49	
145			222/1	1.26	1.26	
146			222/2	1.64	1.64	
147			222/3	1.21	1.21	
148			226/2a	1.31	1.56	
149			226/2c	1.62	1.62	
150			226/2b	1.22	1.22	
151			237/1	2.94	2.94	
152			237/2	3.11	3.11	
153			238	3.08	3.08	
154			239/3	2.43	2.26	
155			240/1	2.38	0.99	
156			240/2	2.12	0.99	
157			240/3	1.62	0.99	
158			240/3/A	0.62	0.00	
159			240/3/B	0.62	0.00	
160			240/4	2.86	0.99	
161			241/1	3.03	3.03	
162			241/3	4.64	4.64	
163			241/4	5.98	5.98	
164			242/1	4.27	4.27	
165			242/2	4.26	3.90	
166			243/1	3.26	1.24	
167			243/2	3.24	1.24	
168			243/3	0.81	0.00	
169			243/4	5.44	1.24	
170			245/1	5.03	0.47	
171			245/4	1.7	0.00	
172			246/1	2.43	2.43	
173			246/1/A	2.43	2.43	
174			246/2	2.05	1.00	
175			246/3	1.21	0.33	
176			247/1	2.54	0.28	
177			247/2	2.7	0.36	
178			249/1	2.22	1.34	
179			249/2	1.64	1.34	
180			249/3	2.99	1.34	
181			250/1	1.85	0.39	
182			250/2	2.27	0.39	
183			251/1	0.81	0.81	
184			251/2	2.57	2.57	
185			252/1	2.93	1.38	

186			252/2	1.43	1.43	
187			252/3	2.02	0.70	
188			253/1	3.8	1.58	
				494.77	274.23	
189		Pahur	728	2.43	1.40	
190			740	1.62	0.81	
191			742	4.92	4.13	
192			743	1.61	0.55	
193			745	2.18	1.50	
194			746	1.2	1.20	
195			747	2.4	2.40	
196			748	1.62	1.62	
197			749	2.88	1.68	
198			751	1.58	1.58	
199			752	1.66	1.66	
200			753	6.17	6.17	
201			754	4.45	2.25	
202			755	1.62	1.31	
203			756	2.34	1.54	
204			760	1.61	1.61	
205			761	1.42	1.23	
206			782	10.54	5.62	
207			783	2.39	2.39	
208			784	2.61	0.86	
				57.25	41.51	
				552.02	315.74	


 Sub-Divisional Officer
 Bembla Project Sub Division no.2
 Thalegaon

VILLAGE FORM VII
Record of Rights (Aadhar Shiksha Purask)
Rules 3, 5, 6 and 7 of the Maharashtra Land Revenue Record of Rights and Register
(Preparation and Maintenance Rules 1971)

Taluka : **Barkhurdar**

District : **Yavatmal**

Village : **Dutka khed I**

Group number and subdivision	Land Purchase Method- Government		Name of beneficiary				
	Local Area Number	Ass. No.	Name of Applicant	Area	Size	P.A.	P.P.
931							
Culturable area	3.28	912	Arund (Bhaskar) Bhandale	3.28	1.63		140
For Project	6.07	989	Executive Engineer, Bhandale project, Irrigation, Dams Division	6.07			1440
Total	3.35			8.35			
Less: Paid or special charge	0.30	1402	City Conservator, Sewer department, Yavatmal	0.30			
Order manipulation (1) (245) (123) (125) (804)							
Boundary and signs of boundary							

VILLAGE FORM VII
Rules 29 of the Maharashtra Land Revenue Record of Rights and Register
(Preparation and Maintenance Rules 1971)

(Preparation and maintenance of maps)																
		Details of area under crop							Seedling area		Land not available for cultivation		Water supply	Remarks		
		Area under mixed crop				Component crops and areas under each										
		Mixed sown number	Water irrigated	Arid irrigated	The name of the crop	Water irrigated	Arid irrigated	The name of the crop	Water irrigated	Arid irrigated	Farms	Area				
Water irrigated	Hect. Sq.m		Hect. Sq.m										Hect. Sq.m	Hect. Sq.m	Hect. Sq.m	
Years	Season	(1)	(2)	(3)	(4)	(5)	(6)	(7)	(8)	(9)	(10)	(11)	(12)	(13)	(14)	(15)
(1)	(2)	(3)	Water irrigated Hect. Sq.m		Hect. Sq.m		Hect. Sq.m		Hect. Sq.m		Hect. Sq.m		Hect. Sq.m			
2021-22	Whole year															

Talathi : **Self**
Talathi Seta No. :
Taluka : **Sadi**

This is the translation of original Marathi Record treated as true copy and attested by


Sub-District Engineer
Amravathi Project
Sub Division, Sadi

VILLAGE FORM VII

Record of Rights (Adhkar Abhikash Patrak)

Rules 5, 6, 8 and 9 of the Maharashtra Land Revenue Record of Rights and Register
(Preparation and Maintenance Rules 1971)

Village : Dohda khad 1

Taluka : Rahelgaon

District : Yavatmal

Group number and subdivision 102	Land Purchase Method: Government	Name of Beneficiary			
Local Area Name:-	Name of Acceptor	Area	Size	P.A.	F.P.
Cultivated area Hectare 0					(1)
For Project	2.39	440	Executive Engineer, Dohda project irrigation Dam Division	2.39	1446
Total	2.39				
Levy Per or special charge	0.00	1402	By Commissioner Forest department govt owned	2.39	1446
Order registration (1) (243)					Boundary and signs of boundary

VILLAGE FORM VII

Rules 29 of the Maharashtra Land Revenue Record of Rights and Register
(Preparation and Maintenance Rules 1971)

			Details of area under crop										Land use available for cultivation		Water supply %	Remarks
			Area under mixed crop						Seedling area							
			Component crops and areas													
Years	Season		Mixed signal number	Water irrigated	Azad irrigated	The name of the crop	Water irrigated	Azad irrigated	The name of the crop	Water irrigated	Azad irrigated	Forma t	Area			
(1)	(2)		(3)	(4) Hect. Sq.m	(5) Hect. Sq.m	(6)	(7) Hect. Sq.m	(8) Hect. Sq.m	(9)	(10) Hect. Sq.m	(11) Hect. Sq.m	(12)	(13) Hect. Sq.m	(14)	(15)	
2021-22	Whole year											Subsequence	1.7900			

Taluka : Sach

Taluka Saza No. :

Taluka : Sach

This is the translation of original Marathi Record treated as true copy and attested by


Subdivisional Engineer
Associated the Project
Sub Division, Sawai

VILLAGE FORM VII
Record of Rights (A.P. and B.P. and C.P.)
Rules 3, 5, 6 and 7 of the Maharashtra Land Revenue Record of Rights and Register
(Preparation and Maintenance Rules 1971)

Village : **Pakar khond 1**

Taluka : **Bahadurgan**

Distric : **Yavatmal**

Village : Pabur khond I			Name of Beneficiary				
Group number and subdivisions	Land Purchase Method- Government						
751							
Local Area Number -	Name of Applicant		Area	Size	P.A.	P.P.	Account number
Cultivated	Hect. are	Ac. No.	(1)				Acquisition- For barehale project (235)
Barren	0		(2)				By order of Collector of Yavatmal Dated 28/12/2024
For Project	1.58	1072	Executive Engineer, Barehale Project Irrigation Division Durg	1.58			laws and conditions of No. 496/2014 dated 25/12/2024 last P.P. 796 and date. 12/12/2024
Total	1.58	1072	Deputy Commissioner of Forest Dept. Yavatmal	1.58			
Levy	0.00						
Other manipulations (1) (245) (61) (154)							
Boundaries and signs of boundary							

VILLAGE FORM VII
Rules 29 of the Maharashtra Land Revenue Record of Rights and Register
(Preparation and Maintenance Rules 1971)

Preparation and Details of Area Under Crop													Land not available for cultivation	Water supply	Remarks
		Details of area under crop							Seeding area						
		Area under mixed crop				Component crops and areas under each									
		Mixed	Water irrigated	Area	The				Water	Area	The	Water			
Years	Season	(3)	(4)	(5)	(6)	(7)	(8)	(9)	(10)	(11)	(12)	(13)	(14)	(15)	
(1)	(2)		Hect. Sq.m	Hect. Sq.m	Hect. Sq.m	Hect. Sq.m	Hect. Sq.m		Hect. Sq.m	Hect. Sq.m	Hect. Sq.m	Hect. Sq.m			
2021-22	Whole year														

This is the translation of original Marathi Record treated as true copy and attested by

Talathi : **Sd/-**
Talathi Sign No. :
Taluka : **Sach**

Sd/-
Sub-Divisional Officer
Muharashtra Project
Sub Division - **Sach**

VILLAGE FORM VII

Record of Rights (Adhikar Abhilekh Patra)

Rules 3, 5, 6 and 7 of the Maharashtra Land Revenue Record of Rights and Register
(Preparation and Maintenance Rules 1971)

Village : Paturkhand 1

Taluka : Rahholgaon

District : Yavatmal

Group number and subdivisions	Land Purchase Method- Government	Name of Beneficiary				
752						
Local Area Number -	Name of Occupant	Area	Size	P.A.	F.P.	Account number
Cultivable area					(1)	
For Project					700	
Total					700	
Levy						
Older manipulations (1) (245) (279) (354) (789)						Boundaries and signs of banger:

VILLAGE FORM VII

Rules 29 of the Maharashtra Land Revenue Record of Rights and Register
(Preparation and Maintenance Rules 1971)

		Details of area under crop											Land not available for cultivation	Water supply	Remarks
		Area under mixed crop							Seedling area						
							Component crops and areas under each								
Years (1)	Season (2)		Mixed (3)	Water irrigated (4) Hect. Sq.m	Aral (5) Hect. Sq.m	The (6)	Water (7) Hect. Sq.m	Aral (8) Hect. Sq.m	The (9)	Water (10) Hect. Sq.m	Aral (11) Hect. Sq.m	Forme (12)	Area (13) Hect. Sq.m	(14)	(15)
2021-22	Winter											Subsidiary	1.6600		

Talathi : Soli-
Talathi Saza No. :
Taluka : Sakli

This is the translation of original Marathi Record treated as true copy and attested by

Subdivisional Engineer
Molamandla Project
Sub Division, Sakli

VILLAGE FORM VII
Record of Rights (A.B.K. Ashlekh Patil)
Rules 3, 5, 6 and 7 of the Maharashtra Land Revenue Record of Rights and Register
(Preparation and Maintenance Rules 1971)

Village : **Pokhar Khad 1**

Taluka : **Bhamburda**

District : **Yavatmal**

Group number and subdivision	Land Purchase Method - Government	Name of Beneficiary				
753						
Local Area Name -	Name of Acceptor	Area	Size	P.A.	P.P.	Account number
Culturable Area						(1)
For Project						(2)
Total						(3)
Levy						(4)
Order manipulation (1) (245) (354) (1477)						Boundaries and signs of bungalow

VILLAGE FORM VII
Rules 29 of the Maharashtra Land Revenue Record of Rights and Register
(Preparation and Maintenance Rules 1971)

		Details of area under crop										Land not available for cultivation	Water supply	Remarks
		Area under mixed crop						Seedling area						
					Component crops and areas under each									
Years	Season	Mixed signal number	Water irrigated	Area irrigated	The name of the crop	Water irrigated	Area irrigated	The name of the crop	Water irrigated	Area irrigated	Forma t	Area		
(1)	(2)	(3)	(4) Hect. Sq.m	(5) Hect. Sq.m	(6)	(7) Hect. Sq.m	(8) Hect. Sq.m	(9)	(10) Hect. Sq.m	(11) Hect. Sq.m	(12)	(13) Hect. Sq.m	(14)	(15)
2021-22	Winter										Subsistence	4.190		

This is the translation of original Marathi Record treated as true copy and attested by

Talathi : **Sd/-**
Talathi Soza No. :
Taluka : **Sack**

Subdivisional Engineer
Asiaramtha Project
Sub Division Sack

VILLAGE FORM VII
 Record of Rights (Aadhar Abhilekh Patrak)
 Rules 5, 5, 6 and 7 of the Maharashtra Land Revenue Record of Rights and Register
 (Preparation and Maintenance Rules 1971)

Village : Pekar khond 1

Taluka : Rahbulgaon

District : Yavatmal

Group number and subdivision 754	Land Purchase Method:- Government		Name of Beneficiary				
Local Area Name:-		Name of Account	Area	Size	P.A.	P.P.	Account number
Cultivable area						(1)	Aquisition:- For bombela project (235) other
For Project	0	766	Extensive Engineering/Bombela Project Irrigation Division Dam		2.2	700	By orders of Collector of Yavatmal headed over with laws and conditions of No./486/2014/dtd.05/12/2014 last F.P. 700 and date. 12/12/2014
Total	0	1072	Deputy Conservator of Forest Dept Yavatmal		2.25	700	
Order mapulation (1) (245) (354) (771)							Boundaries and signs of bungal

VILLAGE FORM VII
 Rules 29 of the Maharashtra Land Revenue Record of Rights and Register
 (Preparation and Maintenance Rules 1971)

		Details of area under crop										Land not available for cultivation		Water supply	Remarks
		Area under mixed crop						Seedling area							
					Component crops and areas under each										
Years	Season	Mixed signal number	Water irrigated	Actual irrigated	The name of the crop	Water irrigated	Actual irrigated	The name of the crop	Water irrigated	Actual irrigated	Form	Area			
(1)	(2)	(3)	(4) Hect. Sq.m	(5) Hect. Sq.m	(6)	(7) Hect. Sq.m	(8) Hect. Sq.m	(9)	(10) Hect. Sq.m	(11) Hect. Sq.m	(12)	(13) Hect. Sq.m	(14)	(15)	
2021-22	Whole year										Submerged	0.000			

Talathi : Sd/-
 Talathi Seva No :
 Taluka : Sooli

This is the translation of original Marathi Record treated as true copy and attested by


 Subdivisional Engineer
 Adikarnikdha Project
 Sub Division, Sawas

VILLAGE FORM VII
Record of Rights (Aadhar Ardchak Patra)
Rules 3, 5, 6 and 7 of the Maharashtra Land Revenue Record of Rights and Register
(Preparation and Maintenance Rules 1971)

Village : **Pakar Khad 1**

Taluka : **Raholgaon**

District : **Yavatmal**

Group number and subdivision	Land Purchase Method- Government	Name of Beneficiary			
755					
Local Area Name :-	Name of Acceptor	Area	Size	P. No.	P. P.
Cultivable area					(1)
For Project	Executive Engineer/Bardola Project Irrigation Division Dist			0.33	700
Total	Deputy Commissioner of Forest Dept Yavatmal			1.33	700
Levy	0.00				
Order number (1) (245) (26) (154)					Boundaries and edges of beager

VILLAGE FORM VII
Rules 29 of the Maharashtra Land Revenue Record of Rights and Register
(Preparation and Maintenance Rules 1971)

Years		Season		Details of area under crop									Land not available for cultivation		Water supply	Remarks
				Area under mixed crop						Seedling area						
				Mixed signal number	Water irrigated	Area irrigated	The name of the crop	Water irrigated	Area irrigated				The name of the crop	Water irrigated		
(1)	(2)	(3)	(4) Hect. Sq. m	(5) Hect. Sq. m	(6)	(7) Hect. Sq. m	(8) Hect. Sq. m	(9)	(10) Hect. Sq. m	(11) Hect. Sq. m	(12)	(13) Hect. Sq. m	(14)	(15)		
2021-22	Whole year										Subma 10000	0.000				

This is the translation of original Marathi Record treated as true copy and attested by

Talathi : Sd/-
Talathi Saza No :
Taluka : Sd/-

SPH
Subdivisional Engineer
Aparajitha Project
Sub Division, Sawal



Office :- Dy. Conservator of Forest,
Forest Department Yavatmal
Email ID- dycfyavatmal@mahaforest.gov.in Tel:-07232-
242453



No./DCF. (d) Survey/3939/2024-25 Yavatmal

dated:-19/12/2024

Sub :- Regarding Mutation of land under the jurisdiction of Water Resources Department in favor of Forest Department, which is surplus under proposed Bembala project for alternative afforestation under 315.74 ha required for submerged area and canal distribution network of Asolarmeda project. Renovation.

Reference: - 1) Hon. Collector, Yavatmal's office letter no. / Aka/Rajasya-2/Kavi/406 dated 05/12/2024.
2) Sub-Divisional Officer, Yavatmal's office letter No./Uvia/M.S/Prastu-1/Kavi/1247/Dt. 5/12/2024.

Pursuant to the above reference, 315.74 required for submerged area and canal distribution network of Asolarmeda project. This office has been informed about the mutation of the land under the jurisdiction of the Water Resources Department which is surplus under the proposed bembala Project for alternative afforestation under 315.74 ha required for submerged area and canal distribution network of Asolarmeda project. Renovation

Accordingly it was suggested to the Forest Range Officer (prade.), Yavatmal that the reference letter no. 1 printed copy is enclosed herewith. According to Mauja Dabha Ta. Babhulgaon Dist. Yavatmal The area of 177 Survey No is 274.232 ha. as well as Mauja Pahur Ta. Babhulgaon Dist. Yavatmal The area of 20 Survey No is 41.51 ha. as total 315.74 ha Land As directed in reference letter no. 2 , the Tehsildar Babhulgaon should be contacted and possession of the said land should be submitted to this office along with possession receipt, enumeration map, Chartusima Panchnama, amended 7/12 and alteration slip. So that further action will be convenient.

sd/-

(Dhananjay vaybhase IFS)
Dy Conservator of forest
Yavatmal Forest Division
Yavatmal.

Encl :- Photocopy of Reference letter no. 1

Copy - Forest Range Officer (Pvt.),
Yavatmal

Copy:- Forwarded to Sub Divisional Officer, Yavatmal for information.

Copy:- Forwarded to Assistant Conservator of Forests (Junkas and Campa), Yavatmal for information.

Copy:- Tehsildar Babulgaon, forwarded for information and necessary action, he is informed that, Count Dabha and Pahoor hours. Babhulgaon Dist. 315.74 at Yavatmal. 7/12 of land in the name of forest department 7/12 A copy should be submitted to this office.

Copy:- Executive Engineer, Asolarmeda Project Renewal Division No. 1. Mul Dist. to Chandrapur,

Copy:- Forwarded to Executive Engineer, Bembala Project Division, Yavatmal for information



विभागीय वन अधिकारी, चंद्रपूर वनविभाग, चंद्रपूर यांचे कार्यालय
रामबाग फॉरेस्ट कॉलनी, भुत रोड, चंद्रपूर - 442401 (म.रा.)

E-mail :- difchandrapur@gmail.com

क्रमांक :- कड-14/सर्व्ही/वर्ग 1/1650

चंद्रपूर दिनांक :- 28/11/2024

कार्यकारी अधिपति,
 अखिलमंडळ प्रकल्प मुख्यालय विभाग क्र. 1,
 भुत

विषय :- वनसंवर्धन अधिनियम 1980 अंतर्गत अखिलमंडळ प्रकल्पाविषयी कामाकरिता 313.74 हे. और वनवागीन सक्षमीकरणबाबत.

- संदर्भ :- 1. केड रासनाचे पत्र क्रमांक 8-33/2022-FC/179403/2024, दिनांक 09/08/2024
 2. उपवनसंवर्धक (वनसंवर्धन), चंद्रपूर यांचे पत्र क्र. कड-12/नोटि/चंद्रपूर/30391/1481, दि. 23/09/2024
 3. उपवनसंवर्धक, यवतमाळ वनविभाग, यवतमाळ यांचे पत्र क्रमांक उपसंवर्ध/कड/सर्व्ही/2959/2024-25, दिनांक 25/09/2024
 4. या कार्यालयचे पत्र क्रमांक कड-14/सर्व्ही/वर्ग 1/1351, दिनांक 30/09/2024
 5. उपवनसंवर्धक, यवतमाळ वनविभाग, यवतमाळ यांचे पत्र क्रमांक उपसंवर्ध/कड/सर्व्ही/3011/2024-25, दिनांक 30/09/2024.

केड रासनाचे संदर्भित प्रकल्प विभागीय प्रस्तावात कडी अटीचे अधीन राहून तत्काल भू-माला प्रदान करण्यात आलेली आहे. संदर्भित प्रस्तावित दिवसेल अटीचा पूर्वात अडथळा असल्याकरीत दस्तऐवजात 4 प्रतीत या कार्यालयात सादर करण्यात आलेले आहे. तसेच राष्ट्रीय दिवसेल अट क्रमांक (04, 05, 06, 07) व (200) हे अनुषंगाने आवश्यक सक्षमीकरण भार्या Partish Portal द्वारे पाठान खर्चित केले असत संदर्भित पत्र क्रमांक 2 अन्वये वृत्ता निदेशनास कानून दिवसेल आहे. त्यानुषंगाने संदर्भित पत्र क्रमांक 3 अन्वये उपवनसंवर्धक, यवतमाळ वनविभाग, यवतमाळ यांनी पार्षी करीकरम घेवना व इतर बाबीकरिता सुचरीत मागणी या कार्यालयात सादर केलेला आहे. त्यानुषंगाने सुचरीत मागणी केलेली सक्षम ठेगमनाचे तसेच बाविभागाकडे धनाकरिता जमा करण्याबाबत याच व सक्षम जमा केलाबाबतचा पूर्वात कानून संवर्धित दस्तऐवजाची सक्षम 4 प्रतीत या कार्यालयात सादर करण्यात आहे.

अट क्र.	वर्णन	वनविभाग	रक्कम
(iv)	Compensatory Afforestation Erection of Pillars Watch Tower Preparation of Road	यवतमाळ वनविभाग	26,62,40,715/- 16,13,000/- 27,71,200/- 18,05,15,363/-
एकूण :-			49,17,40,778/-
N	NPV	चंद्रपूर वनविभाग इम्प्लूडी वनविभाग मध्य बांदू वनविभाग	15,02,28,052/- 19,40,05,992/- 1,96,79,696/-
(vii)	CAT Plan	-	3,18,72,600/-
एकूण :-			48,57,77,930/-
परकट वरील :-			90,75,18,708/-

वर्गीकरणानुसार रुपये 90,75,18,708/- (अक्षरी नामानुसार कोटी पंचाशद्विंशत्य अठ्ठाव हजार सातसौ अठ्ठाव रुपये मात्र)
रकम CAMPA मार्फत भरण करणारा पावेल.

अट क्र.	वर्गीकरण	विवरण	रक्कम
(001)	Tree Felling	चंदपुर वनविभाग मध्य चंदरा वनविभाग	34,62,457/- 4,32,127/-
(002)	Conservation Plan for Antelope	चंदपुर वनविभाग	50,37,945/-
एकूण:-			89,32,529/-

वर्गीकरणानुसार रुपये 89,32,529/- (अक्षरी एकोनलाख अठ्ठाव हजार सातसौ एकोनतीस रुपये मात्र) रकम
संबंधित वनविभागाकडे भरणकर्त्याने भरण करणारा पावेल व पूर्वी अहवाल-4 प्रतीक तयार करणार.

(सहायक सचिव)
विभागीय वन अधिकारी,
चंदपुर वनविभाग, चंदपुर

प्रतिनिधी > उपकारसंरक्षक, मध्य चंदरा वनविभाग, चंदपुर / चंदपुरी वनविभाग, चंदपुरी / पयतमाल वनविभाग, पयतमाल यांना
माहिती व आवश्यक कार्यावाहीस सचेत असेल.



Office :- Divisional forest officer,
Forest Division Chandrapur

Email ID- dfochandrapur@gmail.com



Outward No. / TS /WLP/ 2024

Date:- /11/ 2024

To,

Principal Chief Conservator
of forest M.S.
Nagpur.

Subject: Regarding conversion of forest land 315.74 ha for Asosameda Renovation Project under Forest Conservation Act 1980.

- Ref :-** 1. Central Government Letter No. 8-33/2022-FC 1/79403/2024, dated 09/08/24
2. Conservator of Forests (Conservator of Forests, Nagpur's letter No. - 17/Nodal/Chandrapur/39591/1481, dated 23/09/2024
3. Conservator of Forests, Yavatmal Division of Forests, Yavatmal vide letter No. dcf (W) Room/Survey/2959/2024-25, dated 25/09/2024.
4. This office's letter No. Room-14/Saven Zamin/1351, dated 30/09/2024
5. Conservator of Forests, Yavatmal Forest Division, Yavatmal letter No. Uvers (W) Room/Ra/3011/2024-25, dated 30/09/2024:

With reference to the above Subject In granting in-principle approval subject to certain conditions to the proposed proposal vide the reference letter of the Central Government

Attetti is. Fulfillment of the conditions given in the reference letter is requested to be submitted to this office along with 4 copies of necessary documents. Also as per condition number (iv), (V), (vii), (xvii) and (oo) given in the account how to generate challan through Parivesh Portal for payment of required amount as mentioned under reference letter no. 2 reference letter no. Under 5 Conservator of Forests, Yavatmal Forest Division, Yavatmal has submitted revised demand for alternative afforestation plan and other matters to this office. Accordingly, the amended amount should be deposited in Campa as well as with the Forest Department through Dhanakarsh and as proof of depositing the amount, 4 photocopies of the relevant documents should be submitted to this office

Sr.No.	In principle Condition	Details	Forest Division	Amount
01	(iv)	Compensatory Afforestation	Forest Division Yavatmal	266840715/-
		Erection of Pillars		1613000/-
		Watch Tower		2771700/-
		Preparation of Road		180515363/-
02	(v)	NPV	Chandrapur Forest Division chandrapur	150229052/-

			Bramhapuri Forest Division Bramhapuri	194005992/-
			Central Chanda Forest Division chandrapur	19670886/-
03	(viii)	CAT Plan		91872000/-
		Total		907518708/-

An amount of Rs.90,75,18,708/- (Letter Ninety Crore Seventy Five Lakh Eighteen Thousand Seven Hundred Eight Rupees only) should be paid to CAMPA as above.

Sr.No.	In principle Condition	Details	Forest Division	Amount
04	xviii	Tree felling	Chandrapur Forest Division chandrapur	3462457/-
04	xviii	Tree felling	Central Chanda Forest Division chandrapur	432127
05	xxx	Conservation Plan for Avifauna	Chandrapur Forest Division chandrapur	5037945/-
		Total		8932529/-

The amount of Rs.89,32,529/- (literally one hundred and thirty two thousand five hundred and twenty one rupees only) as above should be paid to the concerned Forest Department through Dhanakarsh and the completion report in 4 copies should be submitted promptly.

Encl :- As per Above .

(Prashant Khade)
Divisional forest Officer
Chandrapur Forest Division
Chandrapur.

Copy :- Forwarded to Conservator of Forests, Central Chanda Forest Division, Chandrapur/ Bramhpuri Forest Division, Bramhpuri Yavatmal Forest Division, Yavatmal for information and necessary action.

AGENCY COPY

NEFT/RTGS CHALLAN BY CAMPA Funds

Date: 09-01-2024

Agency Name	EXECUTIVE ENGINEER ASOLAMENDHA PROJECT RENOVATION DIVISION NO ONE B/L
Application No.	073001034
NEFT/RTGS File No.	0-000001-PO
Location	MAHARASHTRA
Address	Asolamendha Project Renovation Div No.1 Bld (001), Sakshi Taha Office malChandrapur
Amount(In Rs)	000107000-

Amount in Words: Ninety One Seven Five Lakh Eight Thousand Seven Hundred and Eight Rupees Only

NEFT/RTGS to be made as per following details:

Beneficiary Name	MAHARASHTRA CAMPA
IFSC Code	UBIN0000133
Pay to Account No.	10070070001034 Valid only for this challan amount.
Bank Name & Address	Union Bank Of India FCB Centre, 21/1, 22 Floor, Jalgaon Towers, Mission Road, Bangalore-560027

* This Challan is strictly to be used for making payment to CAMPA by NEFT/RTGS only

DATE COPY

NEFT/RTGS CHALLAN BY CAMPA Funds

Date: 09-01-2024

Agency Name	EXECUTIVE ENGINEER ASOLAMENDHA PROJECT RENOVATION DIVISION NO ONE B/L
Application No.	073001034
NEFT/RTGS File No.	0-000001-PO
Location	MAHARASHTRA
Address	Asolamendha Project Renovation Div No.1 Bld (001), Sakshi Taha Office malChandrapur
Amount(In Rs)	000107000-

Amount in Words: Ninety One Seven Five Lakh Eight Thousand Seven Hundred and Eight Rupees Only

NEFT/RTGS to be made as per following details:

Beneficiary Name	MAHARASHTRA CAMPA
IFSC Code	UBIN0000133
Pay to Account No.	10070070001034 Valid only for this challan amount.
Bank Name & Address	Union Bank Of India FCB Centre, 21/1, 22 Floor, Jalgaon Towers, Mission Road, Bangalore-560027

* This Challan is strictly to be used for making payment to CAMPA by NEFT/RTGS only

Note: After making the required payment through challan, if the payment status has not been updated even after 7 working days, then kindly mail a copy of your challan with transaction date and reference id to Email: feedback@unionbankofindia.bank, spurs@unionbankofindia.bank, ubin0003710@unionbankofindia.bank

Executive Engineer
Asolamendha Project Renovation



Application For National Electronic Fund Transfer Real Time Gross Settlement Systems (NEFT/RTGS)

To: The Branch Manager,

Mul

Branch Mul

Date: 11/11/2024

DDMMYY

Dear Sir,

Please remit through NEFT/RTGS a sum of ₹ 75,18,705/- Purpose in Words: Salary - Five Lakhs Eighteen Thousand Seven Hundred only

☐ Cash ☒ Cheque ☐ Debit my/our account Bank

In case of cash please fill in the pay-to slip
To be filled by the applicant in CAPITAL LETTERS

DETAILS OF APPLICANT (REMITTER)

Account Number: 8102871163277- - - - - 11/11/2024

Cheque Number: 095320 Cheque Date: DDMMYY

Remitter's Name: Executive Engineer

Address: Asolamendha Project Renovation
Division No. 1, Mul (Chandrapur)

Mobile Number/Other Number: 9579505486

DETAILS OF BENEFICIARY

Beneficiary's Name: MAHARASHTRA CAMPA

Account Number: 150785739591834

Remitter Account Number: 150785739591834

Bank Name: UNION BANK OF INDIA

IFSC Code (11 Digit): UBIN09H6335

Branch Address: CCS Centre 2113 ITI E/008 Up H/H
106678 M/S S/O. Road, Bengaluru

Sender to Receiver Information (if any):

560027

TERMS AND CONDITIONS

- This transfer is valid for a single transaction.
- The fund transfer will be governed by the Terms and Conditions given on our website www.bankofmaharashtra.in
- Due care is taken while filling up the beneficiary account number & IFSC code.
- Transfer of an amount up to ₹ 2,00,000/- in cash permissible using this facility.
- Photo ID proof to be given by non Customer for cash payment above
- Please do not disclose your account details/internal banking. User ID and Passwords/ATM debit card/Mobile Banking/Personal information to any person.
- Do not fall prey to false promises, beware of dubious schemes.

DECLARATION

- I/We authorize BANK OF MAHARASHTRA to recover charges as may be applicable by debiting my account mentioned above.
- I/We understand that as per the RBI Circular dated October 14, 2010, transfer of funds through electronic mode will be processed only on the basis of the account number of the beneficiary provided while initiating the transaction since will NOT be considered as a criteria for providing credit.
- I understand that this facility is available only at select location and banks covered under Electronic Funds Transfer facility offered by RBI.

CUSTOMER SIGNATURE (S)

Signature

Name

Primary Applicant

Signature

Divisional Account Officer - I

Asolamendha Project Renovation

Div. No. 1, Mul (Chandrapur)

Signature

Executive Engineer

Asolamendha Project Renovation

Division No. 1, Mul (Chandrapur)

CUSTOMER ACKNOWLEDGMENT

Date:

We acknowledge receipt NEFT/RTGS instruction(s) reference no.

Branch:

Name and Signature of Bank Official:

Bank Seal
With Date & Time
of Receipt

MAHPR124316264268



GOVT. OF MAHARASHTRA
WATER RESOURCES DEPARTMENT
Office :- Executive Engineer
Asolamendha Project Renovation Division No.1 Mul.
Tal.Mul Dist. Chandrapur 441224 (M.S.)
mail - E"grardial@gmail.com - No. Tel .87174 220554"



Condition No.Ix

UNDERTAKING

(Regarding the minimum water flow will be maintained)

CERTIFICATE

This is to certify that, Executive Engineer, Asolamendha Project Renovation Division No.1, Mul gives an undertaking that, the minimum water flow will be maintained in the downstream of river as per the conditions stipulated in the approval accorded by the Water Resource Department, Government of Maharashtra for which in-principle Stage-I clearance has been accorded by the Government of India, MoEF&CC Regional office, New Delhi. vide their letter No. F.No. 8-33/2022-FC I/79403/2024 dated- 9/8/2024.for Diversion of 315.74 ha. forest land for Renovation of Asolamendha Irrigation Project in Division Bramhapuri, Central Chanda and Chandrapur Forest Division, Saoli, Mul and Pombhurna talukas of Chandrapur District in the State of Maharashtra.

Place:- Mul

Dated : / 01 / 2025

(J.B.Parkhede)
Executive Engineer,
Asolamendha Project Renovation
Division No.1 Mul



GOVT. OF MAHARASHTRA
WATER RESOURCES DEPARTMENT
Office :- Executive Engineer
Asolamendha Project Renovation Division No.1 Mul.
 Tal. Mul Dist. Chandrapur 441224 (M.S.)
 mail - E"asolamendha@gmail.com - No. Tel. 87174 220554"



Condition No. xi

UNDERTAKING

(Regarding the dumping area for muck disposal)

User Agency i.e. Executive Engineer, Asolamendha Project Renovation Division No.1, Mul gives an undertaking that, the dumping area for muck disposal shall be stabilized and reclaimed by planting suitable species by the user agency at the cost of project under the supervision of State Forest Department. Retaining walls and terracing shall be carried out to hold the dumping material in place for which in-principle Stage-I clearance has been accorded by the Government of India, MoEF&CC Regional office, New Delhi. vide their letter No. F.No. 8-33/2022-FC I/79403/2024 dated- 9/8/2024. for Diversion of 315.74 ha. forest land for Renovation of Asolamendha Irrigation Project in Division Bramhapuri, Central Chanda and Chandrapur Forest Division, Saoli, Mul and Pombhurna talukas of Chandrapur District in the State of Maharashtra.

Place:- Mul

Dated : / 01 / 2025

(J.B. Turkhede)
 Executive Engineer,
 Asolamendha Project Renovation
 Division No.1 Mul



GOVT. OF MAHARASHTRA
WATER RESOURCES DEPARTMENT
 Office :- Executive Engineer
 Asolamendha Project Renovation Division No.1 Mul.
 Tah.Mul Dist. Chandrapur 441224 (M.S.)
 mail - E*asolamal@gmail.com - No. Tel .87174 220554



Condition No. xii


UNDERTAKING

(Regarding provide free water for the forestry related projects)

User Agency i.e. Executive Engineer, Asolamendha Project Renovation Division No.1, Mul gives an undertaking that, the user agency shall provide free water for the forestry related projects for which in-principle Stage-I clearance has been accorded by the Government of India, MoEF&CC Regional office, New Delhi. vide their letter No. F.No. 8-33/2022-FC I/79403/2024 dated- 9/8/2024. for Diversion of 315.74 ha. forest land for Renovation of Asolamendha Irrigation Project in Division Bramhapuri, Central Chanda and Chandrapur Forest Division, Saoli, Mul and Pombhurna talukas of Chandrapur District in the State of Maharashtra.

Place:- Mul

Dated : / 01 / 2025


 (J.B. Turkhede)
 Executive Engineer,
 Asolamendha Project Renovation
 Division No.1 Mul



विदर्भ पाटबंधारे विकास महामंडळ, नागपूर

कार्यालय :- कार्यकारी अभियंता

आसोलामेंडा प्रकल्प नुतनीकरण विभाग क्र. १, मुल

"डिजिटायज्ड कालवट्ट सेवा वर्क-२०२४"

ई मेल - asprtd1@gmail.com

दुरध्वनी क्रमांक - ०२०४ २२०११४



127

जायक क्र. ७६२७ / वनप्रस्ताव/Stage-I Compliance/ २०२४

दिनांक:- २६/११/२०२४

प्रति,

विभागीय वन अधिकारी
चंद्रपुर वनविभाग चंद्रपुर,
तथा समन्वयक अधिकारी
(आसोलामेंडा वनप्रस्ताव)

विषय :- आसोलामेंडा प्रकल्पांतर्गत ३१५.७४ हे वन जमिनिच्या तत्त्वतः मंजूरीच्या अतिपुर्तले अंतर्गत Tree felling तसेच CONSERVATION PLAN FOR AVIFAUNA ची रक्कम भरणा करणेबाबत.
संदर्भ:- १) मा. सचिव, मंत्री पर्यावरण, वने व वातावरणीय बदल भारत सरकार नवी दिल्ली यांचे पत्र I/७९४०३/२०२४
२) आपले पत्र क्र. कश १४/सर्व्हे/जमिनी/१६५० दि.२८.१०.२०२४

उपरोक्त संदर्भित विषयाच्या अनुषंगाने, आसोलामेंडा प्रकल्प नुतनीकरण अंतर्गत बुद्धीत क्षेत्र व कालवा वितरण प्रणालीस एकुल ३१५.७४ हे वनजमिनीची आवश्यकता असल्याने वनप्रस्ताव केंद्र शासनाकडे सादर करण्यात आलेला होता तरी मा. सचिव, मंत्री पर्यावरण, वने व वातावरणीय बदल भारत सरकार नवी दिल्ली यांचे पत्र I/७९४०३/२०२४ अन्वये प्रस्तावास अधिनियम १९८० (संरक्षण एवम संवर्धन) च्या कलम २ (१) (ii) अंतर्गत ३६ अटीच्या अधिन राहून तत्त्वतः मंजूरी देण्यात आलेली आहे त्याअनुषंगाने, संदर्भित पत्र क्र.०२ अन्वये आपले विभागांतर्गत येणाऱ्या झाडे कापणीचे रक्कम (Tree Felling Cost) रु. ३४६२४५७/- (अक्षरी चौतीस लक्ष बासष्ट हजार चारशे सत्तावण्य ऋकत) धनादेश क्र. ०९५३२६ द्वारे तसेच Cost of Conservation Plan For Avifauna ची रक्कम रु. ५०३७९४५ (अक्षरी पन्नास लक्ष सत्तीस हजार नऊशे पंचेचाळीस ऋकत) धनादेश क्र. ०९५३२५ द्वारे भुगतान करण्यात येत आहे.
करीता आपले माहिती व कार्यवाहीस्तव सविनय सादर.

सहपत्र:- १) धनादेश क्र. ०९५३२५ रक्कम ५०३७९४५/-
२) धनादेश क्र. ०९५३२६ रक्कम ३४६२४५७/-

का/प्र.

(जि. व. सुरखेडे)
कार्यकारी अभियंता
आसोलामेंडा प्रकल्प नुतनीकरण,
विभाग क्र.१ मुल.

प्रतिलिपी:- उपविभागीय अभियंता, आसोलामेंडा प्रकल्प उपविभाग सायली यांना माहिती व पाठ पुरव्यास्तव अग्रेषित.

५/12/2024
अखक/जायक लिपीक
कार्यालय
विभागीय वन अधिकारी
वन विभाग चंद्रपुर



Vidarbha Irrigation Development Corporation

Office :- Executive Engineer,
Asolamendha Project Renovation Division No.1 Mul

Email ID- eeaprdn1@gmail.com Tel:-07174-220554



Outward No. 1621 / Forest Proposal / Stage-I Compliance / 2024

Date:-26/11/2024

To,

Divisional Forest Officer
Chandrapur Forest Department Chandrapur,
And Nodal Officer (Asolamendha Forest Proposal)

Sub :- regarding payment of amount of tree felling and CONSERVATION PLAN FOR AVIFAUNA to fulfill condition of in-principle approval of forest proposal under asolamendha project.

Reference: - 1) GOI MoEF Letter No. I/79403/2024 Dated 09.08.2024

2) Divisional Forest Officer Forest Division Chandrapur letter no. 14/Survey/Land/1650 dated 28.10.2024

Pursuant to the above reference, under the Asolamendha project renovation, a total of 315.74 forest land is required for the submerged area and canal distribution network, although the forest proposal was submitted to the Central Government. Pursuant to letter I/79403/2024 from the Secretary, Minister for Environment, Forests and Climate Change, Government of India, New Delhi, the proposal has been approved in principle subject to condition 36 under Section 2 (1) (ii) of the (Sanrakshan Evam Samvardhan) Act, 1980, Reference letter no. 02 Tree Felling Cost is Rs. 3462457/- (Rs. thirty four lakh sixty two thousand four hundred fifty seven only) paid vide Cheque no. 095326 as well as Cost of Conservation Plan For Avifauna amounting to Rs. 5037945 (Rs. fifty lakh thirty seven thousand nine hundred forty five only) Payment is being made through Cheque no. 095325. Submitting your information and proceedings to,
Please submit for your information and actions.

sd/-

(J.B.Turkhede)

Executive Engineer
Asolamendha Project Renovation
Division No.1 Mul.

Encl :- Cheque No. 095325 Amount 5037945/-
Cheque No. 095326 Amount 3462457/-

Copy:- Forwarded to Sub-Divisional Engineer, Asolamendha Project Sub-Division Sawli for information and follow-up.



विदर्भ पाटबंधारे विकास महामंडळ, नागपूर

कार्यालय :- कार्यकारी अभियंता
आसोलामेंडा प्रकल्प नुतनीकरण विभाग क्र. १, मुल.
"डिजिटल" कालवट रोड वर्क-१०२४
१ वेत - nagprda1@gmail.com
दूरधनी क्रमांक - ०२१७४ २२०५५४



जावक क्र. ७६२२ / वनप्रस्ताव/Stage-I Compliance/ २०२४

दिनांक:- २६ /११/२०२४

प्रति,

उपवनसंरक्षक,
मध्य चांदा वनविभाग चंद्रपुर,

विषय :- आसोलामेंडा प्रकल्पांतर्गत ३१५.७४ हे वनजमिनिच्या तत्त्वतः मंजुरीच्या अटिपुर्तते अंतर्गत Tree felling ची रक्कम भरणा करणेबाबत.
संदर्भ:- १) मा. सचिव, मंत्री पर्यावरण, वने व वातावरणीय बदल भारत सरकार नवी दिल्ली यांचे पत्र I/७१४०३/२०२४
२) विभागीय वन अधिकारी वनविभाग चंद्रपुर यांचे पत्र क्र. कस १४/सर्व्हे/जमिनी/१६५० दि. २८.१०.२०२४

.....
उपरोक्त संदर्भित विषयाच्या अनुषंगाने, आसोलामेंडा प्रकल्प नुतनीकरण अंतर्गत बुडीत क्षेत्र व कालव्या वितरण प्रणालीस एकुण ३१५.७४ हे वनजमिनिची आवश्यकता असल्याने वनप्रस्ताव केंद्र शासनाकडे सादर करण्यात आलेला होता तरी मा. सचिव, मंत्री पर्यावरण, वने व वातावरणीय बदल भारत सरकार नवी दिल्ली यांचे पत्र I/७१४०३/२०२४ अन्वये प्रस्तावास अधिनियम १९८० (संरक्षण एवम संवर्धन) च्या कलम २ (१) (ii) अंतर्गत ३६ अटिच्या अधिन राहून तत्त्वतः मंजुरी देण्यात आलेली आहे त्याअनुषंगाने, संदर्भित पत्र क्र.०२ अन्वये आपले विभागांतर्गत येणा-या झाडे कापणीचे रक्कम (Tree Felling Cost) रु. ४३२१२७ (अक्षरी- चार लाख बत्तीस हजार एकशे सत्तावीस प्रकत) घनादेश क्र. ०१५३२७ द्वारे भुगतान करण्यात येत आहे.
करीता आपले माहिती व कार्यवाहीस्तव सविनय सादर

सहपत्र:- १) घनादेश क्र. ०१५३२७ रक्कम ४३२१२७/-

का/प्र.

(मि. अ. तुरखेडे)
कार्यकारी अभियंता
आसोलामेंडा प्रकल्प नुतनीकरण,
विभाग क्र.१ मुल.

प्रतिलिपी:- उपविभागीय अभियंता, आसोलामेंडा प्रकल्प उपविभाग सावली यांना माहिती व पाठपुराव्यास्तव अप्रेषित.

Received
Acct.
Control Chandu
Dn.

आवक लिपीक
मध्य चांदा वनविभाग
मुल रोड, चंद्रपुर ०५/१२/२४



Vidarbha Irrigation Development Corporation

Office :- Executive Engineer,
Asolamendha Project Renovation Division No.1 Mul

Email ID- eeaprdn1@gmail.com Tel:-07174-220554



Outward No. 1622 / Forest Proposal / Stage-I Compliance / 2024

Date:-26/11/2024

To,

Conservator of Forests,
Central Chanda Forest Division Chandrapur,

Sub :- regarding payment of amount of Tree felling to fulfill condition of in-principle approval of forest proposal under asolamendha project.

Reference: - 1) GOI MoEF Letter No. I/79403/2024 Dated 09.08.2024

2) Divisional Forest Officer Forest Division Chandrapur letter no. 14/Survey/Land/1650 dated 28.10.2024

Pursuant to the above reference subject, under the Asolamendha project renovation, a total of 315.74 forest land is required for the submerged area and canal distribution network although the forest proposal was submitted to the Central Government, the Secretary, Minister for Environment, Forests and Climate Change, Government of India, New Delhi, the proposal has been approved in principle subject to condition 36 under Section 2 (1) (ii) of the (Conservation and Conservation) Act, 1980, as per Reference letter no. 02 Tree Felling Cost Rs. 432127 (Letter Four Lakh Thirty Two Thousand One Hundred Twenty even only) is paid by Cheque No.095327 .

Please submit your information and actions.

sd/-

(J.B.Turkhede)

Encl :- Cheque No.095327 (Rs 432127) .

Executive Engineer
Asolamendha Project Renovation
Division No.1 Mul.

Copy:- Forwarded to Sub-Divisional Engineer, Asolamendha Project Sub-Division Sawli for information and follow-up.

Help

Funds to be deposited in Govt. Exchequer

Click on  Generate Challan to generate challan.

 Paid

: This icon shows that the payment has been deposited.




 To be Paid

: This icon shows that the payment of this yet to be made.

 Challan Generated

: This icon shows that the challan has been generated.

 Proposals received on or after 15th July 2014  All Proposals received upto 14th July 2014

Sr.	Proposal No.	Application No	Application No (New)	Proposal Name	Category	Area (ha.)	User Agency Name	Date of IN-PRINCIPLE	Demand Verified Date	Action	PII Payment Details	Status
1	FP/M-V/IRRG/39591/2019	5081G3959120190345739591834		ASOLAMENCHA RENOVATION PROJECT	Irrigation	315.74	EXECUTIVE ENGINEER ASOLAMENCHA PROJECT RENOVATION DIVISION NO ONE M.L.	09-8-2024	28-11-2024	 Paid	 Paid	 Paid



SWACHH BHARAT ([HTTPS://SWACHHBHARAT.MYGOV.IN/](https://swachhbharat.mygov.in/))



Digital India ([WWW.DIGITALINDIA.GOV.IN](http://www.digitalindia.gov.in))



([HTTPS://INDIA.GOV.IN/](https://india.gov.in/))



MY GOV ([HTTPS://WWW.MYGOV.IN/](https://www.mygov.in/))



Meity

© Content Owned, Updated and Maintained by Ministry of Environment, Forest and Climate Change, Government of India
Terms & Conditions (TermsandConditions.aspx) | Privacy Policy (PrivacyPolicy.aspx) | Copyright Policy (CopyrightPolicy.aspx)
(CopyrightPolicy.aspx) | Hyperlinking Policy (HyperlinkingPolicy.aspx) | Accessibility Statement (AccessibilityStatement.aspx)
(AccessibilityStatement.aspx) | Disclaimer (Disclaimer.aspx) | Contact Us (contact.aspx)

For any Technical support, Please Contact
EFOCID, NIC, New Delhi, monitoring-
fc(at)nic(dot)in


Proforma to be furnished for remittance of Funds in Ad-hoc-CAMPA

User ID - No.FP/MH/IRRIG/39591/2019

Sr. No.	Particulars	Details of Proposal														
1	Name of Regional Office	Regional Office, Government of India, Ministry of Environment, Forest and Climate Change, (Forest Conservation Division) Indira Paryavaran Bhawan, Jor Bag Road, Aliganj, New Delhi - 110003														
2	State/District/Forest Division to which the proposal relates	Maharashtra / Chandrapur District Chandrapur Forest Division, Chandrapur, Bramhapuri Forest Division, Bramhapuri & Central Chanda Forest Division, Chandrapur														
3	Name of the User agency, nature of proposal	Executive Engineer, Asolamendha Project Renovation Division No.1, Mul. Irrigation														
4	Extent of Forest land involved	315.74 ha.														
5	Whether original or extension	Original														
6	If Extension of lease, please clarify if proposal involves	NA														
7	Date of 1 st Stage Clearance	"In-principle/Stage- I " Clearance accorded vide their letter No.: GOI letter No. F.No. 8-33/2022-FC I/79403/2024 dated- 9/8/2024.														
8	Extent of CAMPA charges, head wise Viz.															
	A Compensatory Afforestation	Rs. 266840715/-														
	B Erection of Pillars	Rs.1613000/-														
	C Watch Tower	Rs.2771700/-														
	D Preparation of Road	Rs.180515363/-														
	E Net Present Value	Rs 363905930/-														
	F CAT Plan	Rs 91872000/-														
	G Any other charges/levies (please specify)	Rs.0														
	Grand Total :-	Rs.907518708/-														
9	Details of Bank Draft (Bank, draft NO: date & Amount head-wise against items indicated in para 9 above)	<table border="1"> <thead> <tr> <th>Particular of Item</th><th>Amount in Rs.</th><th>DD/RTGS</th><th>Date</th></tr> </thead> <tbody> <tr> <td>01 CA</td><td>451740778/-</td><td rowspan="4">UTRNo. MAHBH24316264268</td><td rowspan="4">11.11.2024</td></tr> <tr> <td>02 NPV</td><td>363905930/-</td></tr> <tr> <td>03 CAT Plan</td><td>91872000/-</td></tr> <tr> <td>Total</td><td>907518708/-</td></tr> </tbody> </table>	Particular of Item	Amount in Rs.	DD/RTGS	Date	01 CA	451740778/-	UTRNo. MAHBH24316264268	11.11.2024	02 NPV	363905930/-	03 CAT Plan	91872000/-	Total	907518708/-
Particular of Item	Amount in Rs.	DD/RTGS	Date													
01 CA	451740778/-	UTRNo. MAHBH24316264268	11.11.2024													
02 NPV	363905930/-															
03 CAT Plan	91872000/-															
Total	907518708/-															
10	Whether deposited by RTGS, if so, the particulars & date of remittance.	Deposited through RTGS and the details are given as above.														

11	Bank (Corporation Bank, Lodhi Complex/ Union Bank of India, Sudar Nagar) in which deposited, with date of deposition	Union Bank of India FSC Centre, 21/1, III Floor Jelitta Towers, Mission Road Bengaluru, 560027
12	Any other remarks	

Certified that all information submitted above is correct.


 (J.B. Turkhede)
 Executive Engineer,
 Asolamendha Project Renovation
 Division No.1 Mul



GOVT. OF MAHARASHTRA
WATER RESOURCES DEPARTMENT
 Office :- Executive Engineer
 Asolamendha Project Renovation Division No.1 Mul.
 Tah.Mul Dist. Chandrapur 441224 (M.S.)
 mail - E"caurial@gmail.com - No. Tel. 87174 220554"



Condition No.xvii

UNDERTAKING

(Regarding felling of trees restricted to FRL-4 meter)

User Agency i.e. Executive Engineer, Asolamendha Project Renovation Division No.1, Mul gives an undertaking that, the felling of trees shall be restricted to FRL-4 meter only, number of trees to be removed shall be kept at barest minimum during the execution of the project for which in-principle Stage-I clearance has been accorded by the Government of India, MoEF&CC Regional office New Delhi. vide their letter No. GOI letter No. F.No. 8-33/2022-FC I/79403/2024 dated- 9/8/2024. for Diversion of 315.74 ha. forest land for Renovation of Asolamendha Irrigation Project in Division Bramhapuri, Central Chanda and Chandrapur Forest Division, Saoli, Mul and Pombhurna talukas of Chandrapur District in the State of Maharashtra.

Place:- Mul

Dated : / 01 / 2025

(J.B. Turkhede)
 Executive Engineer,
 Asolamendha Project Renovation
 Division No.1 Mul



**GOVT. OF MAHARASHTRA
WATER RESOURCES DEPARTMENT
Office :- Executive Engineer
Asolamendha Project Renovation Division No.1 Mul.
Tal.Mul Dist. Chandrapur 441224 (M.S.)
mail - E"asolamal@gmail.com - No. Tel .87174 228554"**



Condition No.xviii


UNDERTAKING

(Regarding felling of trees.)

User Agency i.e. Executive Engineer, Asolamendha Project Renovation Division No.1, Mul gives an undertaking that, felling of trees to minimum number in the diverted forest land and the trees shall be felled under the strict supervision of State Forest Department for which in-principle Stage-I clearance has been accorded by the Government of India, MoEF&CC Regional office New Delhi. vide their letter No. GOI letter No. F.No. 8-33/2022-FC I/79403/2024 dated- 9/8/2024.for Diversion of 315.74 ha. forest land for Renovation of Asolamendha Irrigation Project in Division Bramhapuri, Central Chanda and Chandrapur Forest Division, Saoli, Mul and Pombhurna talukas of Chandrapur District in the State of Maharashtra.

Place:- Mul

Dated : / 01 /2025


(J.B. Turkhede)
Executive Engineer,
Asolamendha Project Renovation
Division No.1 Mul



GOVT. OF MAHARASHTRA
WATER RESOURCES DEPARTMENT
 Office :- Executive Engineer
 Asolamendha Project Renovation Division No.1 Mul.
 Tah.Mul Dist. Chandrapur 441224 (M.S.)
 mail - E"asorda1@gmail.com - No. Tel.87174 220554"



Condition No. xix

UNDERTAKING

(Regarding translocation of maximum number of trees)

User Agency i.e. Executive Engineer, Asolamendha Project Renovation Division No.1, Mul gives an undertaking that, The user agency shall explore the possibility of translocation of maximum number of trees identified to be felled and shall ensure that any tree felling shall be done only when it is unavoidable and that too under strict supervision of the State Forest Department for which in-principle Stage-I clearance has been accorded by the Government of India, MoEF&CC Regional office New Delhi. vide their letter No. GOI letter No. F.No. 8-33/2022-FC I/79403/2024 dated- 9/8/2024.for Diversion of 315.74 ha. forest land for Renovation of Asolamendha Irrigation Project in Division Bramhapuri, Central Chanda and Chandrapur Forest Division, Saoli, Mul and Pombhurna talukas of Chandrapur District in the State of Maharashtra.

Place:- Mul
 Dated : / 01 /2025

(J.B. Turkhede)
 Executive Engineer,
 Asolamendha Project Renovation
 Division No.1 Mul



GOVT. OF MAHARASHTRA
WATER RESOURCES DEPARTMENT
 Office :- Executive Engineer
 Asolamendha Project Renovation Division No.1 Mul.
 Tal.Mul Dist. Chandrapur 441224 (M.S.)
 mail - E"maorial@gmail.com - No. Tel 97174 220554"




Condition No.xix

UNDERTAKING
(Regarding the R&R Plan)

User Agency i.e. Executive Engineer, Asolamendha Project Renovation Division No.1, Mul gives an undertaking that, the R&R Plan shall be implemented as per the R&R Policy of State Government in consonance with National R&R Policy, Government of India before the commencement of the project work and implementation for which in-principle Stage-I clearance has been accorded by the Government of India, MoEF&CC Regional office New Delhi. vide their letter No. GOI letter No. F.No. 8-33/2022-FC I/79403/2024 dated- 9/8/2024. for Diversion of 315.74 ha. forest land for Renovation of Asolamendha Irrigation Project in Division Bramhapuri, Central Chanda and Chandrapur Forest Division, Saoli, Mul and Pombhurna talukas of Chandrapur District in the State of Maharashtra.

Place:- Mul

Dated : / 01 / 2025


 (J.B. Turkhede)
 Executive Engineer,
 Asolamendha Project Renovation
 Division No.1 Mul



GOVT. OF MAHARASHTRA
WATER RESOURCES DEPARTMENT
 Office :- Executive Engineer
 Asolamendha Project Renovation Division No.1 Mul.
 Tah.Mul Dist. Chandrapur 441224 (M.S.)
 mail - E"mardal@gmail.com - No. Tel. 87174 220554"



Condition No.xxii

UNDERTAKING

(Regarding afforestation along the periphery of the reservoir)

User Agency i.e. Executive Engineer, Asolamendha Project Renovation Division No.1, Mul gives an undertaking that, the User Agency shall undertake afforestation along the periphery of the reservoir for which in-principle Stage-I clearance has been accorded by the Government of India, MoEF&CC Regional office New Delhi. vide their letter No. GOI letter No. F.No. 8-33/2022-FC I/79403/2024 dated- 9/8/2024. for Diversion of 315.74 ha. forest land for Renovation of Asolamendha Irrigation Project in Division Bramhapuri, Central Chanda and Chandrapur Forest Division, Saoli, Mul and Pombhurna talukas of Chandrapur District in the State of Maharashtra.

Place:- Mul

Dated : / 01 / 2025

(J.B. Turkhede)
 Executive Engineer,
 Asolamendha Project Renovation
 Division No.1 Mul



GOVT. OF MAHARASHTRA
WATER RESOURCES DEPARTMENT
Office :- Executive Engineer
Asolamendha Project Renovation Division No.1 Mul.
 Tah.Mul Dist. Chandrapur 441224 (M.S.)
 mail - E"asolamendha@gmail.com - No. Tel.87174 220354"



Condition No.xxiii

UNDERTAKING

(Regarding No labour camp shall be established on the forest land and preferable alternate fuels to the labourers and the staff working at the site.)

User Agency i.e. Executive Engineer, Asolamendha Project Renovation Division No.1, Mul gives an undertaking that, No labour camp shall be established on the forest land and we shall provide fuels preferable alternate fuels to the labourers and the staff working at the site for which in-principle (Stage-I clearance) has been accorded by the Government of India, MoEF&CC Regional New Delhi. vide their order Clearance accorded vide their letter No. GOI letter No. F.No. 8-33/2022-FC 1/79403/2024 dated- 9/8/2024.for Diversion of 315.74 ha. forest land for Renovation of Asolamendha Irrigation Project in Division Bramhapuri, Central Chanda and Chandrapur Forest Division, Saoli, Mul and Pombhurna talukas of Chandrapur District in the State of Maharashtra.

Place:- Mul

Dated : / 01 / 2025

(J.B. Turkhede)
 Executive Engineer,
 Asolamendha Project Renovation
 Division No.1 Mul



GOVT. OF MAHARASHTRA
WATER RESOURCES DEPARTMENT
Office :- Executive Engineer
Asolamendha Project Renovation Division No.1 Mul.
 Tah.Mul Dist. Chandrapur 441224 (M.S.)
 mail - E*asolamendha@gmail.com - No. Tel 87174 220554



Condition No.xxiv

CERTIFICATE

(Regarding demarcation of boundary of the diverted forest land.)

This is to certify that, the boundary of the diverted forest land already demarcated on ground by erecting pillars on ground at the project cost, by erecting four feet high reinforced cement concrete pillars, each inscribed with its serial number, distance from pillar to pillar and GPS coordinates for which in-principle (Stage-I clearance) has been accorded by the Government of India, MoEF&CC Regional office, New Delhi. vide their letter No. GOI letter No. F.No. 8-33/2022-FC I/79403/2024 dated- 9/8/2024, for Diversion of 315.74 ha. forest land for Renovation of Asolamendha Irrigation Project in Division Bramhapuri, Central Chanda and Chandrapur Forest Division, Saoli, Mul and Pombhurna talukas of Chandrapur District in the State of Maharashtra.

Place:- Mul

Dated : / 01 / 2025

(J.B. Parkhede)
 Executive Engineer,
 Asolamendha Project Renovation
 Division No.1 Mul



GOVT. OF MAHARASHTRA
WATER RESOURCES DEPARTMENT
 Office :- Executive Engineer
 Asolamendha Project Renovation Division No.1 Mul.
 Tal. Mul Dist. Chandrapur 441224 (M.S.)
 mail - E"asolam1@gmail.com - No. Tel. 87174 220554"



Condition No. XXV

UNDERTAKING

(Regarding transfer of proposed Forest land to any other agency,
 department or person.)

User Agency i.e. Executive Engineer, Asolamendha Project Renovation Division No.1, Mul gives an undertaking that, The forest land proposed to be diverted shall under no circumstances be transferred to any other agency, department or person without prior approval of the Central Government, for which in-principle (Stage-I clearance) has been accorded by the Government of India, MoEF&CC Regional office, New Delhi. vide their letter No. GOI letter No. F.No. 8-33/2022-FC I/79403/2024 dated- 9/8/2024. for Diversion of 315.74 ha. forest land for Renovation of Asolamendha Irrigation Project in Division Bramhapuri, Central Chanda and Chandrapur Forest Division, Saoli, Mul and Pombhurna talukas of Chandrapur District in the State of Maharashtra.

Place:- Mul
 Dated : / 01 / 2025

(J.B. Turkhede)
 Executive Engineer,
 Asolamendha Project Renovation
 Division No.1 Mul



GOVT. OF MAHARASHTRA
WATER RESOURCES DEPARTMENT
Office :- Executive Engineer
Asolamendha Project Renovation Division No.1 Mul.
 Tah.Mul Dist. Chandrapur 441224 (M.S.)
 mail - E"asordal@gmail.com - No. Tel. 87174 220554"



Condition No. XXVI

UNDERTAKING

(Regarding No damage to the flora and fauna of the adjoining area..)

User Agency i.e Executive Engineer, Asolamendha Project Renovation Division No.1, Mul gives an undertaking that, No damage to the flora and fauna of the adjoining area shall be caused., for which in-principle (Stage-I clearance) has been accorded by the Government of India, MoEF&CC Regional office, New Delhi. vide their letter No. GOI letter No. F.No. 8-33/2022-FC I/79403/2024 dated- 9/8/2024. for Diversion of 315.74 ha. forest land for Renovation of Asolamendha Irrigation Project in Division Bramhapuri, Central Chanda and Chandrapur Forest Division, Saoli, Mul and Pombhurna talukas of Chandrapur District in the State of Maharashtra.

Place:- Mul

Dated : / 01 / 2025

(J.B. Jarkhede)
 Executive Engineer,
 Asolamendha Project Renovation
 Division No.1 Mul



GOVT. OF MAHARASHTRA
WATER RESOURCES DEPARTMENT
 Office :- Executive Engineer
 Asolamendha Project Renovation Division No.1 Mul.
 Tah.Mul Dist. Chandrapur 441224 (M.S.)
 mail - E"asolamendha1@gmail.com - No. Tel 87174 220554"



Condition No.xxvii

UNDERTAKING

(Regarding layout plan of the proposal.)

User Agency i.e Executive Engineer, Asolamendha Project Renovation Division No.1, Mul gives an undertaking that, , we will not changed the layout plan of the proposal without the prior approval of the Central Government, for which in-principle (Stage-I clearance) has been accorded by the Government of India, MoEF&CC Regional office, New Delhi. vide their letter No. GOI letter No. F.No. 8-33/2022-FC I/79403/2024 dated- 9/8/2024.for Diversion of 315.74 ha. forest land for Renovation of Asolamendha Irrigation Project in Division Bramhapuri, Central Chanda and Chandrapur Forest Division, Saoli, Mul and Pombhurna talukas of Chandrapur District in the State of Maharashtra.

Place:- Mul

Dated : / 01 / 2025

(J.B.Tarkhede)
 Executive Engineer,
 Asolamendha Project Renovation
 Division No.1 Mul



GOVT. OF MAHARASHTRA
WATER RESOURCES DEPARTMENT
Office :- Executive Engineer
Asolamendha Project Renovation Division No.1 Mul.
Tah.Mul Dist. Chandrapur 441224 (M.S.)
mail - E"asolamendha@gmail.com - No. Tel 87174 220554"



Condition No. xxviii

UNDERTAKING

(Regarding no addition or new path)

User Agency i.e Executive Engineer, Asolamendha Project Renovation Division No.1, Mul gives an undertaking that, no addition or new path will be constructed inside the forest area for transportation of construction materials for execution of the project work, for which in-principle (Stage-I clearance) has been accorded by the Government of India, MoEF&CC Regional New Delhi. vide their order Clearance accorded vide their letter No. GOI letter No. F.No. 8-33/2022-FC I/79403/2024 dated- 9/8/2024, for Diversion of 315.74 ha. forest land for Renovation of Asolamendha Irrigation Project in Division Bramhapuri, Central Chanda and Chandrapur Forest Division, Saoli, Mul and Pombhurna talukas of Chandrapur District in the State of Maharashtra.

Place:- Mul

Dated : / 01 / 2025

(J.B. Parkhede)
Executive Engineer,
Asolamendha Project Renovation
Division No.1 Mul



GOVT. OF MAHARASHTRA
WATER RESOURCES DEPARTMENT
 Office :- Executive Engineer
 Asolamendha Project Renovation Division No.1 Mul.
 Tal.Mul Dist. Chandrapur 441224 (M.S.)
 mail - E"asolam1@gmail.com - No. Tel .97174 220554"



Condition No. xxx

UNDERTAKING

(Regarding create and maintain alternate habitat/home for the avifauna.)

User Agency i.e. Executive Engineer, Asolamendha Project Renovation Division No.1, Mul gives an undertaking that, User Agency create and maintain alternate habitat/home for the avifauna, whose nesting trees are to be cleared in this project. Bird's nests artificially made out of eco-friendly material shall be used in the area, including forest area and human settlements, adjoining the forest area being diverted for the project for which in-principle (Stage-I clearance) has been accorded by the government of India, MoEF&CC Regional New Delhi. vide their order Clearance accorded vide their letter No. GOI letter No. F.No. 8-33/2022-FC 1/79403/2024 dated- 9/8/2024. for Diversion of 315.74 ha. forest land for Renovation of Asolamendha Irrigation Project in Division Bramhapuri, Central Chanda and Chandrapur Forest Division, Saoli, Mul and Pombhurna talukas of Chandrapur District in the State of Maharashtra.

Place:- Mul

Dated : / 01 / 2025

(J.B. Parkhede)
 Executive Engineer,
 Asolamendha Project Renovation
 Division No.1 Mul

विदर्भ पाटबंधारे विकास महामंडळ, नागपूर

कार्यालय :- कार्यकारी अभियंता

आसोलामेंडा प्रकल्प नुतनीकरण विभाग क्र. १, मुल.

"विनोदार्जुन कालवद सेवा वर्ग-१०२४"

ई मेल - asolamenda@gmail.com

दुरधनी क्रमांक - ०२०४ २२०११४



148

जायक क्र. ७६२७ / वनप्रस्ताव/Stage-I Compliance/ २०२४

दिनांक:- २६/११/२०२४

प्रति,

विभागीय वन अधिकारी
चंद्रपुर वनविभाग चंद्रपुर,
तथा समन्वयक अधिकारी
(आसोलामेंडा वनप्रस्ताव)

विषय :- आसोलामेंडा प्रकल्पांतर्गत ३१५.७४ हे वन जमिनिच्या तत्काल: मंजुरीच्या अतिपुर्तते अंतर्गत Tree felling तसेच
CONSERVATION PLAN FOR AVIFAUNA ची रक्कम भरणा करणेबाबत.
संदर्भ:- १) मा. सचिव, मंत्री पर्यावरण, वने व वातावरणीय बदल भारत सरकार नवी दिल्ली यांचे पत्र I/७९४०३/२०२४
२) आपले पत्र क्र. कख १४/सर्व्हे/जमिन/१६५० दि.२८.१०.२०२४

उपरोक्त संदर्भित विषयाच्या अनुषंगाने, आसोलामेंडा प्रकल्प नुतनीकरण अंतर्गत बुद्धीत क्षेत्र व कालवा वितरण प्रणालीस एकूण ३१५.७४ हे वनजमिनीची आवश्यकता असल्याने वनप्रस्ताव केंद्र शासनाकडे सादर करण्यात आलेला होता तरी मा. सचिव, मंत्री पर्यावरण, वने व वातावरणीय बदल भारत सरकार नवी दिल्ली यांचे पत्र I/७९४०३/२०२४ अन्वये प्रस्तावास अधिनियम १९८० (संरक्षण एवम संवर्धन) च्या कलम २ (१) (ii) अंतर्गत ३६ अटिच्या अधिन राहून तत्काल: मंजुरी देण्यात आलेली आहे त्याअनुषंगाने, संदर्भित पत्र क्र.०२ अन्वये आपले विभागांतर्गत येणा-या झाडे कापणीचे रक्कम (Tree Felling Cost) रु. ३४६२४५७/- (अक्षरी चौतीस लाख बासष्ट हजार चारसो सत्तावण्ण फक्त) घनादेश क्र. ०९५३२६ हारे तसेच Cost of Conservation Plan For Avifauna ची रक्कम रु. ५०३७९४५ (अक्षरी पन्नास लाख सदतीस हजार नऊशे पंचेचाळीस फक्त) घनादेश क्र. ०९५३२५ हारे भुगतान करण्यात येत आहे.
करीता आपले माहिती व कार्यवाहीस्तव सविनय सादर.

सहपत्र:- १) घनादेश क्र. ०९५३२५ रक्कम ५०३७९४५/-
२) घनादेश क्र. ०९५३२६ रक्कम ३४६२४५७/-

का/प्र.

(वि. म. सुरखेडे)
कार्यकारी अभियंता
आसोलामेंडा प्रकल्प नुतनीकरण,
विभाग क्र.१ मुल.

प्रतिलिपी:- उपविभागीय अभियंता, आसोलामेंडा प्रकल्प उपविभाग सावली यांना माहिती व पाठ पुरव्यास्तव अग्रेषित.

4/12/2024
अखक/जायक लिपीक
कार्यालय
विभागीय वन अधिकारी
वन विभाग चंद्रपुर



Vidarbha Irrigation Development Corporation

Office :- Executive Engineer,
Asolamendha Project Renovation Division No.1 Mul

Email ID- eeaprdn1@gmail.com Tel:-07174-220554



Outward No. 1621 / Forest Proposal / Stage-I Compliance / 2024

Date:-26/11/2024

To,
Divisional Forest Officer
Chandrapur Forest Department Chandrapur,
And Nodal Officer (Asolamendha Forest Proposal)

Sub :- regarding payment of amount of tree felling and CONSERVATION PLAN FOR AVIFAUNA to fulfill condition of in-principle approval of forest proposal under asolamendha project.

Reference:- 1) GOI MoEF Letter No. I/79403/2024 Dated 09.08.2024

2) Divisional Forest Officer Forest Division Chandrapur letter no. 14/Survey/Land/1650 dated 28.10.2024

Pursuant to the above reference, under the Asolamendha project renovation, a total of 315.74 forest land is required for the submerged area and canal distribution network, although the forest proposal was submitted to the Central Government. Pursuant to letter I/79403/2024 from the Secretary, Minister for Environment, Forests and Climate Change, Government of India, New Delhi, the proposal has been approved in principle subject to condition 36 under Section 2 (1) (ii) of the (Sanrakshan Evam Samvardhan) Act, 1980, Reference letter no. 02 Tree Felling Cost is Rs. 3462457/- (Rs. thirty four lakh sixty two thousand four hundred fifty seven only) paid vide Cheque no. 095326 as well as Cost of Conservation Plan For Avifauna amounting to Rs. 5037945 (Rs. fifty lakh thirty seven thousand nine hundred forty five only) Payment is being made through Cheque no. 095325. Submitting your information and proceedings to,
Please submit for your information and actions.

sd/-

(J.B.Turkhede)


Executive Engineer
Asolamendha Project Renovation
Division No.1 Mul.

Encl :- Cheque No. 095325 Amount 5037945/-
Cheque No. 095326 Amount 3462457/-

Copy:- Forwarded to Sub-Divisional Engineer, Asolamendha Project Sub-Division Sawli for information and follow-up.

GOVT.OF MAHARASHTRA.

WATER RESOURCE DEPRATMENT



**Executive Engineer,
Asolamendha Project Renovation Division No.1, Mul
Tah.Mul, Dist.Chandrapur 441224 (M.S.)**

CONSERVATION PLAN FOR AVIFAUNA

for

**Diversion of 315.74 Ha. Forest land for Asolamendha
Renovation Irrigation Project, at- Asolamendha,
Distt.Chandrapur.**

**Proposal for diversion of 315.74 ha.
forest land for Renovation of Asolamendha
Irrigation Project in Division Bramhapuri,
Central Chanda and Chandrapur
Forest Division, Saoli, Mul and
Pombhurna talukas of Chandrapur
District in the State of Maharashtra.**

**CONSERVATION PLAN FOR
AVIFAUNA**


Executive Engineer,
Asolamendha Renovation Division 1, Mul


**CONSERVATION PLAN FOR AVIFAUNA FOR DIVERSION OF 315.74 HA. FOR
RENOVATION OF ASOLAMENDHA IRRIGATION PROJECT.**

PREFACE

Proposal for diversion of 315.74 ha forest land under section 2 (1) (ii) of the Van (Sanrakshan Evam Samvardhan) Adhiniyam, 1980 for Renovation of Asolamendha Irrigation Project in Division Bramhapuri, Central Chanda and Chandrapur Forest Division, Saoli, Mul and Pombhurna talukas of Chandrapur District in the State of Maharashtra project has got In -principle sanction by Govt.of India vide letter No.F.No. letter No. F.No. 8-33/2022-FC I/79403/2024 dated 9/8/2024. As per Condition No. xxx of formal approval "The user agency in consultation with the State Government shall create and maintain alternate habitat/home for the avifauna, whose nesting trees are to be cleared in this project. Bird's nests artificially made out of eco-friendly material shall be used in the area, including forest area and human settlements, adjoining the forest area being diverted for the project;" User Agency have prepared this conservation plan for Avifauna for Diversion of 315.74 ha forest land for Renovation of Asolamendha Irrigation Project.

User Agency officials


Subdivisional Engineer
Asolamendha Project
Sub Division ,Saoli


(J.B.Turkhede)
Executive Engineer
Asolamendha Project Renovation
Division 1, Mul

**CONSERVATION PLAN FOR AVIFAUNA FOR DIVERSION OF 315.74 HA. FOR
RENOVATION OF ASOLAMENDHA IRRIGATION PROJECT.**

Sr.No	Particulars	Page No.	
		From	To
1	Introduction	1	1
2	Background	2	2
3	Importance of project	2	4
4	Forests, wildlife and Avifauna of the area	5	5
5	Common and Zoological Names of Birds commonly founds in this area of Chandrapur, Bramhapuri & Central Chanda Forest Division.	6	6
6	Proposed canal network system	7	7
7	Conservation plan for Alternate habitat for Avifauna	8	9
8	Annexures		
	i. Annexure – Trees to be felled	10	11
	ii. Annexure – Undertaking	12	12
	iii. Annexure- Picture of artificial nest	13	13
9	Map	14	15

1

**CONSERVATION PLAN FOR AVIFAUNA FOR DIVERSION OF 315.74 HA. FOR
RENOVATION OF ASOLAMENDHA IRRIGATION PROJECT.**

1.0 Introduction:-

1.1 Bio diversity conservation is an important mandate of the forest department and with the enactment of Indian Forest Act 1927, Wildlife (Protection) Act 1972 and Van (Sanrakshan Evam Samvardhan) Adhiniyam, 1980 as issued by this Ministry on dated 29.12.2023; with amendments in 1988 wildlife management has becomes synonymous with biodiversity conservation. The Environment (Protection) Act 1986 in it's preamble states:

"An act to provide for the protection of wildlife animals, birds and plants and for matter connected there with or ancillary or incidental thereto with a view to ensuring the ecological security of the country."

In the true spirit of this preamble this conservation plan is prepared for conservation

1.2 Avifauna plays an important role in maintaining the status of any habitat. When changes occur in the habitat, the local birds leave the place or simply phase out. Any work to be in the habitat should be worked with almost care and proper study. The migratory birds which visit the number of lakes and ponds in this area need proper habitat for winter stay. It is observed that the migratory birds leave their usual visit site and go in search of new site. If the big trees and shrubs are cut down the avifauna of the area gets disturbed and they leave the place.

1.3 Proper balance should be maintained while designing the development projects. Such practice provide proper habitat to the local avifauna as well as it will provide temporary shelter to the migratory birds.

**CONSERVATION PLAN FOR AVIFAUNA FOR DIVERSION OF 315.74 HA. FOR
RENOVATION OF ASOLAMENDHA IRRIGATION PROJECT.**

2.0 Background :-

The Renovation of Asolamendha Irrigation Project in Division Bramhapuri, Central Chanda and Chandrapur Forest Division, Saoli, Mul and Pombhurna talukas of Chandrapur District in the State of Maharashtra and canal passing through Saoli, Mul and Pombhurna talukas of Chandrapur district of Maharashtra. It will create the employment opportunity for local villagers during the construction phase (24 Months) to increase irrigation potential and later on for maintenance of Dam and Canal, hence affecting the life of village people directly. In indirect as the project is to strengthen the irrigation potential in Maharashtra, hence would encourage industries in the region resulting employment opportunity.

Forest land required for project - 315.74 Ha.

3.0 Importance of the project:-

The Asolamendha Irrigation Project is a medium project in the Chandrapur District which was completed in 1914. It irrigates 9919 ha. Land in Mul, Saoli, Gondpipari and Pombhurna Tahsils of Chandrapur District. As the water available from Catchment Area is less, only 9919 Ha. of land out of total G.C.A. of 64089 Ha. of the Project is presently being irrigated.

It is proposed that after completion of Gosikhurd Project additional water flowing through Wainganga river in the rainy season will be stored in Asolamendha Tank by diverting it through 90 Km. long Gosikhurd Right Bank Canal and by raising the height of F.R.L. of existing Asolamendha Tank by 2.70 M. It is proposed in the Asolamendha Renovation Project that Discharge carrying capacity of present Asolamendha Main Canal will be increased from 9.60 Cumecs to 58.722 Cumecs and thereby irrigating an irrigable area of 52250 Ha. The project had been

**CONSERVATION PLAN FOR AVIFAUNA FOR DIVERSION OF 315.74 HA. FOR
RENOVATION OF ASOLAMENDHA IRRIGATION PROJECT.**

administratively approved by Maharashtra Govt. vide G.R. No. GOS/1081/238/Ass-2, dated 31/03/1983 as the one part of Gosikhurd National Project. The cost of Asolamendha Renovation project of Rs. 51.87 Crores is included in the cost of total Gosikhurd Project which is Rs.372.22 Crores.

As the Asolamendha Project was constructed in British Era, at that time forest land was acquired for submergence and Canal system as per Various Notifications of Forest Department. Particularly As Per Notification No. 756-60 XV following area was handed over to Irrigation Department

- | | |
|--|----------------------|
| 1) For Submergence—(610+60+560) :- | 1130.00 Acre |
| 2) Dam D/S Toe to Demarcated line :- | 210.00 Acre. |
| 3) <u>For Waste Weir tail Channel :-</u> | <u>26.63 Acre.</u> |
| <u>Total Are :-</u> | <u>1466.63 Acre.</u> |

It is proposed to raise the height of existing Asolamendha Dam by 2.70 M. and proposed to store the additional water through Gosikhurd Right Bank Canal. It is proposed to increase the existing Command Area of Asolamendha Project from 9919 Ha. to 70412 Ha. It is very important to increase the social and economical status of cultivators in the command area of Asolamendha. So this forest proposal is prepared for sanction the additional forest area required for increased submergence and for Canal networks in Saoli, Mul, Gondpipari and Pombhurna Talukas of Chandrapur District. For submergence and canal system; the overall picture of forest land required for additional submergence and developing canal system for Branches, Distributaries and Minors is as under.

**CONSERVATION PLAN FOR AVIFAUNA FOR DIVERSION OF 315.74 HA. FOR
RENOVATION OF ASOLAMENDHA IRRIGATION PROJECT.**

Sr. No	Details Of Item	Total area (ha)
1	2	3
1	Additional Submergence	243.27
2	Canal Network System	72.47
	Grand Total	315.74

- Under renovation of Asolamendha Project, it is proposed to raise the height of dam by 2.7 m to increase the storage capacity of Dam. Further it is also proposed to feed the Dam by Feeder Canal off taking from Right Bank Canal of Gosikhurd Project,
- Since the Dam is to fed from source other than Rain water, Dam will be full for major period of time and therefore the trees in the submergence area will be always under water. Water logging will damage of trees and lead to loss of timber with time. Therefore barring water resistant trees, all the trees are required to be cut.
- Total trees are 117224, out of 7501 trees are along the Canal to be felled.

**CONSERVATION PLAN FOR AVIFAUNA FOR DIVERSION OF 315.74 HA. FOR
RENOVATION OF ASOLAMENDHA IRRIGATION PROJECT.**

4.0 Forests, wildlife and Avifauna of the area:-

4.1 Forest cover under submergence and canal system for Branches, Distributaries and Minors is large number of native birds species and also give temporary shelter to the large number of migrating birds. The species of birds found in this area are various species of jungle bush quail, Cattle egret, Grey partridge, pond heron, Rose ringed parakeet, Koel, Spotted owl, Common Indian night jar, Common kingfisher, Hoopoe etc.

4.2 Forest cover:- The forest in this tract is of Southern Tropical/ Mixed Dry deciduous Forest which degenerated into scrub in some pockets. The Reserve Forest (RF) declared vide notification dt, 08 Oct, 1963 and the Protected Forest (PF) in 1951 & 1955.

4.3 Soil Type:- The soil type under submergence and canal system for Branches, Distributaries and Minors is mostly contains shale, sandy stone and lime stone .And also some Parma-Carboniferous formation.

4.4 Flora in the Forest:- the flora under submergence and along the canal system for Branches, Distributaries and Minors consists of mainly Teak, Ain Dhaora, Dhoban and Salai.

4.5 Avifauna plays an important role in maintaining the status of any habitant. When changes occur in the habitant, the local birds leave the place or simply phase out. Any work to be in the habitant should be worked with almost care and proper study. The migratory birds which visit the number of lakes and ponds in this area need proper habitant for winter stay. It is observe that the migratory birds leave their usual visit site and go in search of new site. If the big trees and shrubs are cut down the avifauna of the area gets disturbed and they leave the place. All this makes the problem more delicate when one is dealing with the status and habitant of avifauna.

**CONSERVATION PLAN FOR AVIFAUNA FOR DIVERSION OF 315.74 HA. FOR
RENOVATION OF ASOLAMENDHA IRRIGATION PROJECT.**

**5.0 Common and Zoological Names of Birds commonly founds in this area of
Central Chanda Forest Division.**

Common Name	Scientific Name
Pond Heron or Paddy bird	<i>Ardeola grayii</i>
Cattle Egret	<i>Bubulcus ibis</i>
White Breasted Water hen	<i>Amauornis phoenicurus</i>
Grey Partridge	<i>Francolinus pondicerianus</i>
Jungle Bush Quil	<i>Perdica asiatica</i>
Yellow Wattled lapwing	<i>Vanellus malabaricus</i>
Rose Ringed Parakeet	<i>Psittacula krameri</i>
Blosson Headed Parakeet	<i>Psittacula cyanocephala</i>
Alexandrine Parakeet	<i>Psittacula eupatria</i>
Koel	<i>Eudynamys scolopacea</i>
Crow Pheasant	<i>Centropus sinensis</i>
Spotted owlet	<i>Athene brama</i>
Common Indian Night Jar	<i>Caprimulgus asiaticus</i>
Common Kingfisher	<i>Alcedo atthis</i>
Green Bee Eater	<i>Merops orientalis</i>
Rock Bees	<i>Apis dorsata</i>
Common Myna	<i>Acridotheres tristis</i>
Common Grey Hornbill	<i>Tockus birostris</i>
Brown Wood owl	<i>Strix leptogrammica</i>
Dusky Horned owl	<i>Bubo coromandus</i>
Common Peafowl	<i>Pavo cristatus</i>
House Sparrow	<i>Passer domesticus</i>
Purple Sunbird	<i>Nectarinia asiatica</i>
Indian Wagtail	<i>Motacilla cinerea</i>
Indian Robin	<i>Saxicoloides fulicata</i>
Magpie Robin	<i>Copsychus saularis</i>
Smaller Forest Bees	<i>Apis indica</i>

**CONSERVATION PLAN FOR AVIFAUNA FOR DIVERSION OF 315.74 HA. FOR
RENOVATION OF ASOLAMENDHA IRRIGATION PROJECT.**

6.0 Proposed submergence and canal system for Branches, Distributaries and Minors of Asolamendha project.

6.1 Submergence area of Asolamendha tank project - 243.27 Ha. No tree felling Involved.

6.2 Canal Network System Area - 72.47 Ha. as under.

Sr.No.	Name of Village	Comptt. No.	Area in Ha.
1	Patahari	1663	2.555
2		1662	2.608
3		163p	4.740
4		164	0.400
5	Kanhargaon chak	1675	1.050
6		1679	6.450
7		165	1.920
8		166	1.200
9	Rajoli chak	1565	3.260
10	Bhatti jam	1706	0.940
11	Ghodewahi	1704	3.433
12	Ghodewahi	1705	1.686
13	Kondekal	1551	0.640
14	Singapur	Survey no.157, 254 PF	1.688
15	Kesarwahi	Survey no.240,242 PF	0.480
16	Kisannagar	Survey no.258,159 PF	4.420
17	Hirapur	1701	4.525
18	Sindola	1712,1713	1.973
19	Chak Piranji	1703	4.055
20	Bhavrala	Survey no.181 PF	0.670
21	Chak Virkhal	1571, 1573	1.578
22	Chichbodi	1560,1561	0.753
23	Vyahad Bk	1503,1505,1506	0.909
24	Ghosari	546	7.767
25	Futana Mokasa	547	3.76
26	Dighori	547,552	1.946
27	Bembal	543	6.315
28	Babrara	59,65,57 ZJ	0.75
Total			72.470

CONSERVATION PLAN FOR AVIFAUNA FOR DIVERSION OF 315.74 HA. FOR RENOVATION OF ASOLAMENDHA IRRIGATION PROJECT.

7.0 Conservation plan for Alternate habitat for Avifauna:-

Forest land required Renovation of Asolamendha tank is 315.74 Ha. Conservation plan creating & maintaining alternate habitat/ home for avifauna whose nesting trees are to be cleared in Canal Network System Area - 72.47 Ha. is being prepared.

7.1 Existing situation of nesting of avifauna:-

Details of trees to be felled under the Canal Network System Area - 72.47 Ha. (out of 315.74 Ha of Renovation of Asolamendha tank is annexure -D). It is estimated that total 7501 trees of various species in 72.47 ha. of forest land will be felled for construction of canal system for Branches, Distributaries and Minors. The reconnaissance survey carried out in the area for observing nesting pattern. It is found that birds make nests or use hallows of trees of bigger girth. The trees below 75 cms of girth class were generally not found with nests. In one tree sometimes two or three nests of different birds species are found. It is not possible to actual count of existing nests. Approximation was considered for arriving to the no. of artificial nest to be provided.

The following list contains the number of nesting trees and their species which are being felled.

S. N o.	Local Name	Scientific Name	(61-90) cm.	(91-120) cm.	(121-150) cm.	(>150) cm.
1	Sagwan/Teak	<i>Tectona grandis</i>	6	0	0	0
2	Ain	<i>Terminallia alata</i>	266	187	81	48
3	Bija	<i>Pterocarpus marsupium</i>	5	3	1	4
4	Haldu	<i>Adina cordifolia</i>	2	0	0	0
5	Khair	<i>Acacia catechu</i>	0	0	0	0
6	Kalam	<i>Mitragyna araflorea</i>	30	4	2	1
7	Moha	<i>Madhuca mangifonia</i>	10	17	14	15
8	Other	<i>Misc.spp.</i>	833	405	252	177
	Total		1152	616	350	245
	G.Total		2363			

**CONSERVATION PLAN FOR AVIFAUNA FOR DIVERSION OF 315.74 HA. FOR
RENOVATION OF ASOLAMENDHA IRRIGATION PROJECT.**

7.2 Estimation of nests:-

S.No.	No. of trees felled	No. of nests per tree	Total No. of nests
1	2363	2	4726

Proposed nests and their estimated cost is given below:-

S.No.	Type of nest	Numbers of nest	Cost of nest	Installation charges include transportation	Total cost per nest	Total cost
1	6" hut type	590	250	200	450	265500
2	9" hut type	590	300	200	500	295000
3	9" sq. type	590	300	200	500	295000
4	12" sq. type	590	350	200	550	324500
5	4" Straw type	590	200	100	300	177000
6	6" Straw type	590	250	100	350	206500
7	6" Mud pot type	575	200	100	300	172500
8	9" mud pot type	575	200	100	300	172500
9	Platform for raptors	36	700	200	900	32400
	Total	4726				1940900
Total in Rs,						19,40,900
Add 5% Contingencies & Work charge						97,045
Gross Total in Rs.						20,37,945


- | | |
|---|----------------------|
| 1. Conservation plan for Avifauna | Rs,.....20,37,945.00 |
| 2. Habitat Development (Uprooting of unwanted Species in Reserved Forest) | Rs,.....10,00,000.00 |
| 3. Training Component for Mitigating Man-Animal conflict | Rs,.....10,00,000.00 |
| 4. Protection Hut 2 Nos. | Rs,.....10,00,000.00 |
| Total 50,37,945.00 | |

(Fifty lakh Thirty Seven thousand Nine hundred Forty Five only)

An undertaking given by User Agency is ready to deposit this amount to forest department.

Place:- Mul

Dated : /08/2024


Subdivisional Engineer
Asolamendha Project
Sub Division, Saoli


(J.B.Turkhede)
Executive Engineer
Asolamendha Project Renovation Division 1,
Mul



GOVT. OF MAHARASHTRA
WATER RESOURCES DEPARTMENT
Office :- Executive Engineer
Asolamendha Project Renovation Division No.1 Mul
Tah.Mul Dist. Chandrapur 441224 (M.S.)
mail - E" asolamendha@gmail.com - No. Tel. 87174 22055r



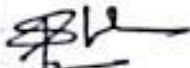
UNDERTAKING


(Regarding create and maintain alternate habitat/ home for avifauna,)

An undertaking is being submitted that, The User Agency in consultation with State Government will create and maintain alternate habitat/ home for avifauna, whose nesting trees are to be cleared in this project. Bird's nests artificially made out of eco-friendly material shall be used in the area, including forest area and human settlements, adjoining the forest area being diverted for the project. The estimated cost for the Conservation plan of Avifauna (artificially nests of eco-friendly material) is Rs, 50,37,945/-. The User Agency is ready to deposit this amount to forest department as per Conservation plan.

Place:- Mul

Dated : /08/2024


Subdivisional Engineer
Asolamendha Project
Sub Division, Saoli


(J.B. Furkhede)
Executive Engineer,
Asolamendha Project Renovation
Division 1, Mul



GOVT. OF MAHARASHTRA
WATER RESOURCES DEPARTMENT
 Office :- Executive Engineer
 Asolamendha Project Renovation Division No.1 Mul.
 Tah.Mul Dist. Chandrapur 441224 (M.S.)
 mail - E*asolamul@gmail.com - No. Tel. 87174 22055-6



Condition No. xxxii

UNDERTAKING

(Regarding submit the annual self-compliance report)

User Agency i.e. Executive Engineer, Asolamendha Project Renovation Division No.1, Mul gives an undertaking that, The User Agency shall submit the annual self-compliance report in respect Office and to MoEF&CC by the end of March every year regularly of the above stated conditions to the State Government, concerned Regional the forest land proposed to be diverted for which in-principle (Stage-I clearance) has been accorded by the Government of India, MoEF&CC Regional New Delhi. vide their order Clearance accorded vide their letter No.. F. No. 8-33/2022-FC I /79403/2024 dated- 9/8/2024. for Diversion of 315.74 ha. forest land for Renovation of Asolamendha Irrigation Project in Division Bramhapuri, Central Chanda and Chandrapur Forest Division, Saoli, Mul and Pombhurna talukas of Chandrapur District in the State of Maharashtra.

Place:- Mul

Dated : / 01 / 2025

(J.B. Turkhede)
 Executive Engineer,
 Asolamendha Project Renovation
 Division No.1 Mul



GOVT. OF MAHARASHTRA
WATER RESOURCES DEPARTMENT
Office :- Executive Engineer
Asolamendha Project Renovation Division No.1 Mul.
Tah.Mul Dist. Chandrapur 441224 (M.S.)
mail - E"asolam1@gmail.com - No. Tel.07174 220554"



Condition No. xxxiii


UNDERTAKING

(Regarding comply all the provisions of the all Acts, Rules, Regulations, Guidelines, Hon'ble Court Order (s) and NGT Order (s) pertaining to this project.)

User Agency i.e. Executive Engineer, Asolamendha Project Renovation Division No.1, Mul gives an undertaking that, The user agency shall comply all the provisions of the all Acts, Rules, Regulations, Guidelines, Hon'ble Court Order (s) and NGT Order (s) pertaining to this project for which in-principle (Stage-I clearance) has been accorded by the Government of India, MoEF&CC Regional office, New Delhi. vide their letter No. GOI letter No. F.No. 8-33/2022-FC I/79403/2024 dated- 9/8/2024. for Diversion of 315.74 ha. forest land for Renovation of Asolamendha Irrigation Project in Division Bramhapuri, Central Chanda and Chandrapur Forest Division, Saoli, Mul and Pombhurna talukas of Chandrapur District in the State of Maharashtra.

Place:- Mul
Dated : / 01 / 2025

(J.B. Turkhede)
Executive Engineer,
Asolamendha Project Renovation
Division No.1 Mul



GOVT. OF MAHARASHTRA
WATER RESOURCES DEPARTMENT
Office :- Executive Engineer
Asolamendha Project Renovation Division No.1 Mul.
 Tah.Mul Dist. Chandrapur 441224 (M.S.)
 mail - E"asolamendha1@gmail.com" - No. Tel. 87174 220554"



Condition No. xxxiv

UNDERTAKING

(Regarding Ministry of Environment, Forests & Climate Change may stipulate from time to time in the interest of conservation, protection and development of forests & wildlife.)

User Agency i.e. Executive Engineer, Asolamendha Project Renovation Division No.1, Mul gives an undertaking that, The user agency abide for the time being in force, as applicable to the project and any other condition that the concerned Regional office of MoEF&CC may stipulate, from time to time, in the interest of conservation, protection and development of forests & wildlife, for which in-principle (Stage-I clearance) has been accorded by the Government of India, MoEF&CC Regional office, New Delhi. vide their letter No. GOI letter No. F.No. 8-33/2022-FC I/79403/2024 dated- 9/8/2024. for Diversion of 315.74 ha. forest land for Renovation of Asolamendha Irrigation Project in Division Bramhapuri, Central Chanda and Chandrapur Forest Division, Saoli, Mul and Pombhurna talukas of Chandrapur District in the State of Maharashtra.

Place:- Mul

Dated : / 01 / 2025

(J.B. Purkhede)
 Executive Engineer,
 Asolamendha Project Renovation
 Division No.1 Mul



GOVT. OF MAHARASHTRA
WATER RESOURCES DEPARTMENT
Office :- Executive Engineer
Asolamendha Project Renovation Division No.1 Mul.
Tah.Mul Dist. Chandrapur 441224 (M.S.)
mail - E"maandha@gmail.com - No. Tel. 87174 220554"



Condition No.XXXV

UNDERTAKING

(Regarding Violation of any of these conditions will Van (Sanrakshan Evam Samvardhan) Adhiniyam, 1980 and consolidated guidelines and clarifications issued under Van (Sanrakshan Evam Samvardhan) Adhiniyam, 1980 as issued by this Ministry on dated 29.12.2023;)

User Agency i.e. Executive Engineer, Asolamendha Project Renovation Division No.1, Mul gives an undertaking that, The user agency not violated of any of these conditions of Van (Sanrakshan Evam Samvardhan) Adhiniyam, 1980 and as prescribed in para 1.16 of consolidated guidelines and clarifications issued under Van (Sanrakshan Evam Samvardhan) Adhiniyam, 1980 as issued by this Ministry on dated 29.12.2023 for which in-principle (Stage-I clearance) has been accorded by the Government of India, MoEF&CC Regional office, New Delhi. vide their letter No. GOI letter No. F.No. 8-33/2022-FC I/79403/2024 dated- 9/8/2024.for Diversion of 315.74 ha. forest land for Renovation of Asolamendha Irrigation Project in Division Bramhapuri, Central Chanda and Chandrapur Forest Division, Saoli, Mul and Pombhurna talukas of Chandrapur District in the State of Maharashtra.

Place:- Mul
Dated : /01/2025

(J.B.Turkhede)
Executive Engineer,
Asolamendha Project Renovation
Division No.1 Mul