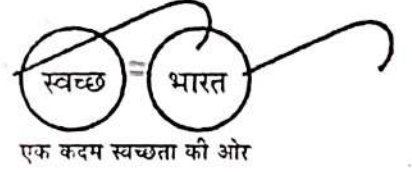




वेस्टर्न कोलफील्ड्स लिमिटेड,
क्षेत्रीय महाप्रबंधक कार्यालय, पाथाखेडा क्षेत्र, तह-घोडाडोंगरी
बैतूल- ४६०४४९
email:cgmpkda@rediffmail.com
Website :<http://westerncoal.nic.in>
Ph. No: 07146 - 271363 {Fax:07146-270566}



Ref. No. WCL/PKD/ AGM/ SO (P&P)/2020/ 2 2 3

Date: 14/12/2020

प्रति
वन मंडलाधिकारी (सा),
उत्तर बैतूल

विषय:—Compliance Report of Stage-I, 101.600 Ha., Tawa-III UG Mine.

संदर्भ :-Deputy Inspector General of Forests (FC)MOEF & CC, New Delhi File No. 8-12/
2019-FC dt. 26th December, 2019.

महोदय,

With reference to the above subject, please find enclosed herewith the Compliance Report of 101.600 Ha. forest land of Tawa-III UG Mine for getting Stage –II clearance in favour of M/s Western Coalfields Limited of Pathakheda Area, Betul district of Madhya Pradesh.

This is for your kind information and necessary action please.

संलग्न : उपरोक्तानुसार

भवदिय,

प्र. कु. चौधरी
क्षेत्रीय महाप्रबंधक, 15.12.2020
पाथाखेडा क्षेत्र

प्रतिलिपी:—

1. अपर प्रधान मुख्य वन संरक्षक (भू प्रबंधक) भोपाल
2. विभागाध्यक्ष (भू/रा) वेकोलि नागपूर
3. क्षेत्रीय महाप्रबंधक, पाथाखेडा क्षेत्र



WESTERN COALFIELDS LIMITED

OFFICE OF THE GENERAL MANAGER, PATHAKHERA AREA

DIST: BETUL M.P 460449 ,



COMPLIANCE REPORT FOR TAWA-III, 101.600 HA. Stage-I File No. 8-12/2019-FC Dated 26th December, 2019


S N	Condition	Compliance
1	Legal status of diverted forest land shall remain unchanged	Agreed, the legal status of forest land shall remain unchanged. An undertaking for the same is enclosed as Annexure-A. (Annexure – A)
2	The mine reclamation plan shall be submitted prior to Stage-II approval;	Mine reclamation plan (Mine Operation Schedule & Closure Plan) is enclosed as Annexure A-1
3	Documents regarding deposit of Rs.23,22,38,877/- in CAMPA in compliance to Stage-I of 90 ha. shall be submitted prior to Stage-II approval;	Amount of Rs. 23,22,38,877/- has been deposited in CAMPA A/C and Stage-I compliance report submitted to APCCF (LM), Nodal Officer, Bhopal. The documents in respect of the same i.e. Challan, E-receipt, Forwarding letter of compliance report are enclosed as Annexure-2.
4	The information sought vide meeting held on 06/08/2019 shall be furnished before Stage-II approval;	The information sought by MoEF&CC in the meeting held on 06/08/2019 which was communicated vide letter dtd. 13/11/2019 has been submitted to MoEF&CC, New Delhi through APCCF(LM), Bhopal on 13/02/2020. A copy of the same is enclosed as Annexure-2A.
5	25% of NPV as admissible for the region shall be levied, due to the fact that report on Subsidence Predication and Management for Tawa-III mentions likely subsidence factor in 10mm or more;	An amount of Rs. 18125830/- has been deposited vide challan no. 5820920774 dtd. 23/09/2020 as per the demand note of DFO, Betul (N) dtd.13/04/2020 towards 25% of NPV admissible for the region. Details of payment enclosed as Annexure-3. A copy of Subsidence Prediction and Management Report for Tawa-III UG is also enclosed as Annexure-3A for ready reference.
6	Compensatory afforestation over the degraded forest land double in extent to the forest land required for surface infrastructure (i.e. 4.74x2 =9.48 ha) shall be raised and maintained by the State Forest Department from the funds to be provided by the user agency;	An amount of Rs. 6298050/- has been deposited vide challan no. 5820920774 dtd. 23/09/2020 as per the demand note of DFO, Betul (N) dtd.13/04/2020 towards Compensatory Afforestation over the degraded forest land double in extent to the forest land required for surface infrastructure (i.e. 4.74x2 =9.48 ha). Details of payment enclosed as Annexure-3. Necessary action for raising & maintain compensatory afforestation over degraded forest land from the above funds may please be taken by Forest Department.


15/12/2020

	<p>The User agency shall transfer the cost of raising and maintaining the compensatory afforestation, at the current wage rate, to the State Forest Department</p>	<p>An amount of Rs. 232238877/- has been deposited vide challan no. 820920774 dtd.23/09/2020 as per the demand note of DFO, Betul (N) dtd. 13/04/2020 towards cost of raising and maintaining the compensatory afforestation, at the current wage rate. Details of payment enclosed as Annexure-3.</p>
8	<p>The User Agency shall transfer online, the Net Present Value (NPV) of the forest land being diverted under this proposal, as per the orders of the Hon'ble Supreme Court of India dated 28/03/2008, 24/04/2008 in Write Petition (Civil) No. 202/1995 and the guidelines issued by this Ministry vide its letter No. 5-3/2007-FC dated 05/02/2009. The requisite funds shall be transferred through online portal into ad-hoc CAMPA account of the State Concerned;</p>	<p>Agreed. As per the condition all requisite funds has been transferred through online mode and infuture it will be done through online mode only. Details of payment attached as Annex.3. An undertaking for the same is enclosed as Annexure-B.</p>
9	<p>The User Agency shall pay the additional amount of NPV, if so determined, as per the final decision of the Hon'ble Supreme Court of India;</p>	<p>Agreed. An undertaking for the same is enclosed as Annexure-C.</p>
10	<p>The user agency should ensure that the compensatory levies (CA cost, NPV etc.) are deposited through challan generated online on web portal and deposited in appropriate bank online only. Amount deposited through other mode will not be accepted as compliance of the Stage-I clearance;</p>	<p>As per the condition all requisite funds will be transferred through on line mode. Details of payment attached as Annex.3. An undertaking for the same is enclosed as Annexure-D.</p>
11	<p>Period of diversion of the said forest land under this approval shall be for a period co-terminus with the period of mining lease proposed to be granted under the Mines and Minerals (Development and Regulation) Act 1957, and the Rules framed there-under, subject to a maximum period of 30 years.</p>	<p>Land is acquired under Coal Bearing Areas (Acquisition and Development) Act 1957. There is no such lease period in this acquisition MMDR Act 1957 is not applicable in this case. Justification by Ministry of Coal is attached as Annex = C. However, 30 years period of diversion for this approval is accepted from the date of final approval.</p>
12	<p>The State Government will submit the valid lease agreement document specified in the lease agreement;</p>	<p>Land is acquired under CBA (A&D) Act 1957. There is no necessity of execution of mining within the State Govt. Justification of Ministry of Coal attached in Annex = C. The documents of acquisition are enclosed as Annexure-4.</p>
13	<p>Area on surface of the mining lease shall be fenced and afforested;</p>	<p>This is a proposal of underground mining. As such, no surface area will be impacted except 4.74 Ha. which has been applied for diversion for surface infrastructure. Rights over the surface will be under forest department.</p>


 15/12/2020

	The State Government and user agency shall monitor the mining induced subsidence and take appropriate mitigative measures to ensure that it remains within the permissible limit;	Agreed. An undertaking for the same is enclosed as Annexure-E.
15	The User agency and the State Government shall implement the Wildlife Conservation Plan for area located within 10 kilometer distance from the forest land proposed to be diverted from the funds to be provided by the user agency;	This is a proposal of underground mining. Right over the surface is under forest depart. As such, there is no No need for wildlife conservation plans for underground mine. Comments of DFO as well as PCCF (Wildlife), Chief wildlife Warden, GoMP is enclosed as Annexure-5 for ready reference.
16	The user agency shall implement the following activities under the supervision of the State Forest Department at the project cost;	Diversion is for underground mining
	(a) Mitigative measures to minimize soil erosion and choking of stream shall be initiated to be implemented within a period of three years with effect from the date of issue of Stage-II clearance in accordance with the approved plan in consultation with the State Forest Department	Diversion is for underground mining. As such, there would be no adverse impact on top soil. So, the condition is not applicable in case of subject proposal/ approval.
	(b) Planting of adequate drought hardy plant species and sowing of seeds, the appropriate area within the mining lease to arrest soil erosion in accordance with the approved scheme;	Diversion is for underground mining. As such, there would be no adverse impact on top soil. So, the condition is not applicable in case of subject proposal/ approval.
	(c) Construction of check dams, retention / toe walls to arrest sliding down of the excavated material along the contour in accordance with the approved scheme;	Diversion is for underground mining. As such, there would be no adverse impact on top soil. So, the condition is not applicable in case of subject proposal/ approval.
	(d) Stabilize the overburden dumps by appropriate grading/benching, in accordance with the approved scheme, so as to ensure that angles of repose at any given place is less than 28 degree; and	Diversion of forest land is for underground mining only. There is no overburden dump in underground Mining. So, the condition is not applicable in case of subject proposal/ approval.
	(e) No damage shall be caused to the top-soil and the user agency will follow the top soil	Diversion is for underground mining. As such, there would be no adverse impact on top soil. So, the condition is not applicable in case of subject proposal/ approval.


15/12/2020

The User Agency shall undertake mining in a phased manner after taking due care for reclamation of the mined over area. The concurrent reclamation plan as per the approved mining plan shall be executed by the User Agency from the very first year and an annual report on implementation thereof shall be submitted to the Nodal Officer FC Act 1980 in the concerned State Government and the concerned Regional Officer of the Ministry. If it is found from the annual report that the activities indicated in the concurrent reclamation plan are not being executed by the User Agency, the Nodal Officer or the Addl. Pr. Chief Conservator of Forests (Central) may direct that the mining activities shall remain suspended till such time such reclamation activities are satisfactorily executed;

Agreed.

Mine Closure Plan is attached as Annex. -A-I.

All the activities will be done according Mine Closure Plan.

An undertaking for the same is enclosed as Annexure-F.

18 The user agency shall implement the R&R Plan as per the R&R Policy of State Government in consonance with National R&R Policy, Government of India before the commencement of the project work. The said R&R Plan will be monitored by the State Government/Regional Office of MOEF & CC along with indicators for monitoring and expected observable milestones;

Diversion of forest land for underground mining only. As such, no R&R is required in this diversion. So, the condition is not applicable in case of subject proposal/ approval.

19 The complete Compliance of the FRA 2006 shall be ensured by way of prescribed certificate from the concerned District Collector;

Agreed. An undertaking for the same is enclosed as Annexure-G.


20 All the funds received from the user agency under the project shall be transferred/deposited to CAMPA fund only through e-portal (<https://parivesh.nic.in/>)

Agreed. An undertaking for the same is enclosed as Annexure-H.

21 The user agency in consultation with the State Government shall create and maintain alternate habitat/home for the avifauna, whose nesting trees are to be cleared in this project. Birds nests artificially made out of eco-friendly material shall be used in the area, including forest are and human settlements; adjoining the forest area being diverted for the project;

Diversion is for underground mine.


No adverse impact on avifauna, neither vesting trees are to be cleared nor any negative impact meet.


15/12/2020

	The boundary of the diverted forest land, mining lease and safety zone, as applicable, shall be demarcated on ground at the project cost, by erecting four feet high reinforced cement concrete pillars, each inscribed with its serial number distance from pillar to pillar and GPS co-ordinates;	Agreed. An undertaking for the same is enclosed as Annexure-I.
23	The ground area over the mine shall not be allowed to be used for construction of residential buildings or labour camps;	Agreed. An undertaking for the same is enclosed as Annexure-J.
24	The State Government shall ensure that green cover on the ground over the underground part of mine shall be maintained as forest and supplemented by plantations in gaps at the cost of user agency;	Agreed. An undertaking for the same is enclosed as Annexure-K.
25	The user agency shall obtain the Environment Clearance as per the provision of the Environmental (Protection) Act 1986, if required.	Agreed. An undertaking for the same is enclosed as Annexure-L.
26	Any tree felling shall be done only when it is unavoidable and that too under strict supervision of the State Forest Department;	Agreed. An undertaking for the same is enclosed as Annexure-M.
27	The layout plan of the proposal shall not be changed without the prior approval of the Central Government.	Agreed. An undertaking for the same is enclosed as Annexure-N.
28	No labour camp shall be established on the forest land;	Agreed. An undertaking for the same is enclosed as Annexure-O.
	The user agency shall provide fuels preferably alternate fuels to the labourers and the staff working at the site so as to avoid any damage and pressure on the nearby forest areas;	Agreed. An undertaking for the same is enclosed as Annexure-P.
30	The State Govt. and the user agency shall ensure de-silting of the village tanks and other water bodies located within five km from the mine lease boundary so as to mitigate the impact of siltation of such tanks/water bodies whenever required preferably within five years from the date of approval of Stage-II Clearance.	Diversion is for underground mining. As such, there would be no adverse impact on top soil. So, the condition is not applicable in case of subject proposal/ approval.
31	The forest land shall not be used for any purpose other than that specified in the proposal.	Agreed. An undertaking for the same is enclosed as Annexure-Q.


15/12/2020

	The forest land proposed to be diverted shall under no circumstances be transferred to any other agency, department or person without prior approval of the Central Government.	Agreed. An undertaking for the same is enclosed as Annexure-R.
33	No damage to the flora and fauna of the adjoining area shall be caused.	Agreed. An undertaking for the same is enclosed as Annexure-S.
34	The user Agency shall submit the annual self compliance report in respect of the above stated conditions to the State Government, concerned Regional Office and to this Ministry by the end of March every year.	Agreed. An undertaking for the same is enclosed as Annexure-T.
35	The Violation of any of these conditions will amount to violation of Forest (Conservation) Act, 1980 and action would be taken as per the para 1:21 of comprehensive guidelines issued vide this Ministry F. No. 5-2/2017-FC dtd. 28 th March, 2019.	Agreed. An undertaking for the same is enclosed as Annexure-U.
36	Any other condition that the Ministry of Environment, Forests & Climate Change may stipulate from time to time in the interest of conservation, protection and development of forests & wildlife shall be carried with by the State Government and user agency;	Agreed. An undertaking for the same is enclosed as Annexure-V.
37	The State Government and user agency shall ensure compliance to all conditions stipulated in the Stage-I approval for which undertakings have been obtained from the user agency and also the provisions of the all Acts, Rules, Regulations and Guidelines, relevant Hon'ble Court (s) and NGT Order (S) if any, pertaining to this project for the time being in force, as applicable to the projects.	Agreed. An undertaking for the same is enclosed as Annexure-W.
38	The complete compliance report with undertakings and plans/schemes will be uploaded on the web-portal (https://parivesh.nic.in/);	Agreed. An undertaking for the same is enclosed as Annexure-X.


 15/12/2020
 Sub Area Manager
 Tawa-III Sub Area
 WCL Pathakhera Area




वेस्टर्न कोलफील्ड्स लिमिटेड,
क्षेत्रीय महाप्रबंधक कार्यालय, पाथाखेडा क्षेत्र,
तह-घोनाखेडा, जि: दौलत- ४६०४४९
email:cgmpkda@rediffmail.com
Website : http://westerncoal.nic.in
Ph. No: 07146 - 271363 [Fax:07146-270566]



Annexure - A

वचन पत्र

वेस्टर्न कोलफील्ड्स लिमिटेड पाथाखेडा क्षेत्र की तवा-III खदान के लिये भुगिगत खनन हेतु 101.600 हे. वन भूमि के लिये प्रथम चरण की सैध्दातिक स्वीकृती की शर्त क नं.1 के अनुसार **Legal status of diverted forest land shall remain unchanged.**


15/12/2020
उप क्षेत्रीय प्रबंधक
तवा -III उपक्षेत्र



MINING OPERATION SCHEDULE & CLOSURE PLAN

FOR TAWA-III UNDERGROUND MINING PROJECT OF WCL, PATHEKHERA AREA

101.60 Ha

WESTERN COALFIELDS LIMITED
Pathakhera Area, District- Betul, Madhya Pradesh

Table of Contents

Location and accessibility.....	3
Land use pattern.....	3
Method of Mining.....	4
Development.....	4
Extraction.....	5
Mining Operation Schedule.....	5
Environment Management.....	5
Impact on Land Use.....	6
Subsidence in Tawa-III U/G Mine.....	6
Capital & Revenue Costs.....	6
Mine Closure Planning.....	7
Mine Closure completed In Past.....	9

List of Tables

Table 1: Land Requirement for Tawa-III UG Project.....	3
Table 2: Details of Forest Land Diversion Proposals.....	3
Table 3: Working Rights acquired for Land required for Tawa-III UG Project.....	4

MINING OPERATION SCHEDULE & CLOSURE PLAN

Location and accessibility

Tawa-III U/G Mine is located in Tawa Extension Geological Block in the N-E part of Pathakhera Coalfield, Betul District, Madhya Pradesh. The area is covered by Survey of India Toposheet No. 55 J/4 and lies between Latitudes 22° 08' N and 20° 10' N and Longitudes 78° 10' E and 78° 12' E.

The distance of Tawa Extension Geological Block from Ghoradongri Railway Station is about 25 km. The nearest rail head is Ghoradongri on New Delhi - Chennai trunk route of Central railway and is situated at a distance of about 71 km south of Itarsi Junction.

The distance between Satpura Thermal Power Station, Sarni and Tawa Extension Geological Block is about 7 - 8 km and it is connected to Ghoradongri Railway Station by an all weather tar road. The area within the block is traversed by seasonal forest roads, which connects to Gandhigram and Shaktigarh villages lying to the north of block.

The area of the Geological Block under consideration (i.e., Sectors IIIB, IVA, IVB, IVC & IVD) is 2.70 km² and is a part of 8.5 km² of Tawa Extension Geological Block. The proposed Tawa-III U/G Mine has been envisaged in Sectors IVB & IVC only covering an area of about 2.06 km².

Land use pattern

The Total Land required for the project is 207.470 Ha., out of which 127.466 Ha. is Forest Land, 6.316 Ha. is Government Land and rest 73.688 Ha. is Tenancy Land. The details are as follows:

Table 1: Land Requirement for Tawa-III UG Project

Sl.No.	Type of Land	Area (in Ha.)
1	Forest Land	127.466
2	Non-Forest Land	80.004
	Total	207.47

Table 2: Details of Forest Land Diversion Proposals

Sl.No.	Proposal No.	RO/Ministry File No.	Area proposed for diversion (in Ha.)	Status
1	FP/MP/MIN/20920/2016	8-12/2019-FC	101.60	Stage-I FC issued vide File No.8-12/2019-FC dtd. 26/12/2019
2	FP/MP/MIN/20919/2016	6-MPC 001/2018-BHO	25.866	Placed in the REC scheduled on 26/10/2020 for Stage-I FC

d. Concentrated output, Improvement in supervision, etc.

Coal will be prepared by blasting-off-sold and loaded by LHDs onto belt conveyors. Roof support during development will be primarily roof bolting and quick setting cement capsules. The bolting pattern will be determined based on the RMK of the workable seams.

Hydraulic Roof Bolters will be used to ensure that the roof supports keep pace with face advance. Monitoring of the performance of installed roof bolts and supports will be done. Provision of Anchorage Testing Machines has been kept for checking the efficacy of roof bolts.

Extraction

The extraction of pillars (de-pillaring) will be done by caving method. The size of the panel / sub-panels will be such that the panel / sub-panels is completely extracted within the incubation period. A diagonal line of extraction will be maintained during de-pillaring.

Mining Operation Schedule

The Liquidation Plan showing year-wise and panel-wise coal extraction during de-pillaring for the 25,866 Ha. forest area is given in the following table:

Year	Panel	No. of LHDs	Working Seams	Working Panels	Dev. / Dep.	Panel Production (tonnes)	Yearly Production (tonnes)	Panel-wise GCV of Coal (k.Cal./kg)	Yearly GCV of Coal (k.Cal./kg)	Yearly Grade of Coal
13	Panel-2	3	LWS	MD-4	De-pillaring	87608	480000	5407	5595	G6
14	Panel-2	3	LWS	MD-4	De-pillaring	6890	480000	5407	5746	G6
17	Panel-1	3	IA	MD-5	De-pillaring	13327	480000	5659	5638	G6
	Panel-3	2	BAGDONA	MD-4	De-pillaring	32884	480000	5782	5638	G6
18	Panel-3	2	BAGDONA	MD-4	De-pillaring	42936	480000	5782	5797	G6
19	Panel-2	3	IA	MD-4	De-pillaring	104873	443219	6440	5963	G5

It can be seen from the above Liquidation Plan that coal production in 25,866 Ha. forest land will be carried out in 13th, 14th, 17th, 18th & 19th Year. The operations will be done mainly in one Panel and in single seam in a single year due to which the impact on the surface will be very minimal.

Environment Management

The Tawa-III U/G Mine is being proposed on Bord & Pillar method of mining in conjunction with caving with Continuous Cutting Technology for a Normative Capacity of 0.48 Mty and a Peak Production Capacity of 0.60Mty.

Tawa-III U/G Mine is a new mine. The Ambient Air Quality, Water Quality, Noise Levels, Flora & Fauna, Micrometeorological Data and Socio-Economic status in core and buffer zone will be determined on the basis of Base line data generation. Quality monitoring

of Ambient Air, Mine Effluent Quality, Noise Level etc at neighbouring existing Tawa-II U/G Mine has been carried out and found to be within the permissible limit and does not carry significant pollution. It is anticipated that same scenario will hold good for Tawa-III U/G Mine also.

Impact on Land Use

The Total Land required for the project is 207.470 Ha., out of which 127.466 Ha. is Forest Land and rest 80.004Ha. is Non-Forest Land. Out of this total land of 207.47 Ha., 1.10 Ha. will be acquired under Surface Rights, 6.55 Ha. will be acquired under All Rights and balance 199.82 Ha. will be acquired under Mining Rights i.e. 96% of the total land required for the project is for underground operations where no activity is to be undertaken on surface land.

This being an underground mine, minimal degradation of surface features is anticipated. The plantation is planned to be carried out along the transportation route and no change is anticipated in the post mining land use pattern.

Subsidence in Tawa-II U/G Mine

Underground mining with caving has been proposed in Tawa-III U/G Mine and therefore Subsidence Prediction Study was carried out by CMPDIL in 2012 to assess the subsidence on surface due to underground mining and its impact on surface features like forest, road, mine infrastructure etc. The surface topography is hilly in the eastern part and flat in central and western part and is overlain by Asir Reserve Forest.

As per the Subsidence Prediction Study, the forest area is not likely to be considerably affected by Subsidence. As per the study, the subsidence of <10 mm/mtr. may occur within 25.866 Ha. forest land which is under permissible limits (Refer Plate 14 of the Study Report).

The complete report is enclosed for ready reference.

Capital & Revenue Costs

In addition to the Capital Cost of Rs. 113.50 Lakhs (which includes capital requirement for Continuous Air Quality Monitoring Stations), Revenue Cost of Rs. 6.00 per tonne of coal produced has been considered for the entire mine life for plantation & green belt development, environmental monitoring, social development, for the mitigation of environmental impacts and miscellaneous pollution control measures.

Mine Closure Planning

Although as per various studies conducted through different agencies like Forest Research Institute, Jabalpur & CMPDIL the forest area is not likely to be considerably affected by underground mining operations, Mine Closure Activities have been planned for closure of the mine.

Mine Closure cost has been computed based on the recent guidelines circulated by Government of India, Ministry of Coal, Shastri Bhawan, New Delhi. The closure activities will include subsidence survey for a period of 3 years after mine closure, filling of subsidence cracks, fencing of caved out area and post-project monitoring for a period of 3 years after mine closure.

Taking the recent guidelines into consideration, the Mine Closure Cost in this Recast Project Report for Tawa-III U/G Mine works out to Rs. 7.89/t. The detailed calculations are tabulated as under:

CALCULATION OF MINE CLOSURE COST

1	Total Area of the Mine (ha)		207.47
2	WPI value as on August 2009 (Base WPI)		129.6
3	WPI value of current available month (Nov. 2016 - Provisional)		183.1
4	Ratio of WPI (November 2016 : August 2009)		1.413
5	Amount to be considered for underground (Rs. / ha)		100000
6	Total Mine Closure Corpus Fund (Rs. 000s)		29316
7	Total Life of Tawa-III U/G Mine for closure cost (Years)		21
8	Annual Mine Closure Corpus Fund for 2016-17 (Rs. 000s)		1396
9	Annual Mine Closure Corpus Fund for 2017-18 (Rs. 000s)		1466
10	Annual Mine Closure Corpus Fund for 2018-19 (Rs. 000s)		1539
Revenue Expenditure Capitalised			
Year	Amount per Year (Rs. 000s)	Production (Mt)	Amount per Tonne (Rs/t)
1	-	-	
2	1539	-	
3	1616	-	
4	1697	0.21	8.08
5	1782	0.42	4.24
6	1871	0.42	4.45
7	1965	0.42	4.68
8	2063	0.42	4.91
9	2166	0.42	5.16
10	2274	0.42	5.41
11	2388	0.36	6.63
12	2507	0.36	6.96
13	2632	0.36	7.31
14	2764	0.36	7.68

15	2902	0.36	8.06
16	3047	0.36	8.46
17	3199	0.36	8.89
18	3359	0.36	9.33
19	3527	0.36	9.80
20	3703	0.36	10.29
21	3888	0.36	10.80
22	4082	0.278665	14.65
Total	54971	6.968665	7.89

From the above table, it can be seen that the Total Amount of Mine Closure Cost Corpus Fund works out to Rs. 5.4971 Crores and the activity wise break-up of this amount is shown in the following table:

Sl. No.	Activity	% of Total Mine Closure Cost	Amount (Rs. 000s)
A	Dismantling of structures:		
	Service Buildings	3.50%	1923.99
A	Residential Buildings	37.58%	20658.10
	Industrial Structures like CHP, Workshop, Field Sub-station, Cap lamp room, Haulage, Fan Installation etc.	6.33%	3479.66
B	Permanent sealing of mine entries (incline mouth and air shaft):		
B	Sealing of incline mouths and air shafts.	2.32%	1275.33
C	Subsidence Management:	1.75%	961.99
D	Landscaping:		
	Landscaping of the clear land for improving its aesthetics	5.80%	3188.32
E	Plantation:		
	Plantation over the cleared area obtained after dismantling and on other Barren Spaces.	10.00%	5497.10
F	Monitoring / Testing of parameters for three years:		
	Air Quality	3.83%	2105.39
G	Water Quality	3.34%	1836.03
	Entrepreneurship development (Vocational / Skill Development) Training for sustainable income of affected people.	4.65%	2556.15
H	Miscellaneous and other mitigative measures:	11.60%	6376.64
	Man power cost for supervision:	9.30%	5112.30
I	Total	100%	54971

Mine Closure completed in Past

The Closure Report of Pathakhera-II Mine located in same coalfield i.e. Pathakhera Area WCL is enclosed for ready reference.

.....



WESTERN COALFIELDS LIMITED

(A Subsidiary of Coal India Limited)

Registered Office: A.M. Pathak Bhawan, Patna, Bihar, India.

Head Office: Western Coalfields Limited, Patna, Bihar, India.

AM Pathak Bhawan, Patna, Bihar, India.

1. क. डेकोरि पाप शीट 2018, ५५

Date: 04/06/2018

वसुधावासिन्वरी,

उत्तर क्षेत्र (प.प.)

विषय - शंभानुर खदान के लिए उपरिक्त अधिकार खाना 90 हेक्टर के खाने में वनस्पतिक वसुधावासिन्वरी

एक वनस्पतिक वसुधावासिन्वरी की राशि काटने के खाने में

दिनांक - वसुधावासिन्वरी 2018/3838 दिनांक 02/05/2018

महोदय जी,

उपरोक्त विषयवस्तुगत एवम सुशोभित परामुखर भूकानि परामुखर क्षेत्र को आप के कार्यालय से शंभानुर खदान के लिए उपरिक्त अधिकार खाना 90 हेक्टर के लिए भारत शासन द्वारा जारी एवम वसुधावासिन्वरी की वसुधावासिन्वरी में शान्त क (0) (00) के परिधानान में वनस्पतिक वसुधावासिन्वरी की राशि 7,11,65,655/- एवम वनस्पतिक वसुधावासिन्वरी की राशि 18,42,97,111/- जमा करने के लिए माना पर संदर्भित पर के माध्यम से प्राप्त हुआ था।

माना पर के परिधानान में डेकोरि परामुखर क्षेत्र द्वारा वनस्पतिक वसुधावासिन्वरी की राशि 5,46,96,050/- शब्दों में (छ करोड़ छयासीस लाख छयासठ हजार पचास रुपये) एवम वनस्पतिक वसुधावासिन्वरी की राशि 16,75,42,827/- शब्दों में (सोलह करोड़ पचाससठ लाख छयासठ हजार आठ सौ सत्तर रुपये) एवम राशि 23,22,38,995/- ₹ पॉर्टल के माध्यम से दिनांक 02/06/2018 को CAMPA में जमा करा दिये गई है, तथा शेष 10% परवसुधावासिन्वरी शुक की राशि 64,69,605/- एवम 1,67,54,284/- के डिमांड ड्राफ्ट आप के कार्यालय में इस पर के साथ जमा किये जा रहे हैं।

आप की ओर उचित कार्यवाही हेतु सादर धनित है।

भवदीय

श्री. अशोक शंभानुर अधिकारी

परामुखर क्षेत्र

Handwritten notes and signatures in Hindi, including a date '23.10.2018' and a signature 'A. S. Shambanur'.

परिचिति -

- 1. अपर प्रधान मुख्य वन संरक्षक सतपुडा अवन शोपाल
2. महाप्रबंधक (श. एवम राजस्व) मुख्यालय नागपुर.
3. महाप्रबंधक परामुखर क्षेत्र.



02-Jun-18 (02-Jun-2018)	CHEQUE SBI 31518728720 759237	769237	3057	43,078.00
02-Jun-18 (02-Jun-2018)	CHQ TRANSFER RTGS UTR NO: SBINR52018060200041600 701262 MADHYA PRADESH CAMPA	701262 MADHYA PRADESH CAMPA	3057	23,22,30,906.00
02-Jun-18 (02-Jun-2018)	TO TRANSFER NEFT UTR NO: SBIN618153878606 ENVIRONMENT PROTECTION CORPORATION	TRANSFER TO 99506044303 / ENVIRONMENT PROTECTION CORPORATION	3057	03,020.00
02-Jun-18 (02-Jun-2018)	TO TRANSFER NEFT UTR NO: SBIN618153879670 MOHAMMED ANWAR	TRANSFER TO 99506044303 / MOHAMMED ANWAR	3957	40,424.00
2-Jun-18 (Jun-2018)	TO TRANSFER NEFT UTR NO: SBIN618153879945 RASHTRIYA KOYLA KHADAN MAZDOOR	TRANSFER TO 99506044303 / RASHTRIYA KOYLA KHADAN MAZDOOR	3957	54,000.00
Jun-18 (n-2018)	TO TRANSFER NEFT UTR NO: SBIN618153880253 LILAWATIBAI WO LT PANDARI	TRANSFER TO 99506044303 / LILAWATIBAI WO LT PANDARI	3957	1,08,952.00
-18 (2018)	TO TRANSFER NEFT UTR NO:	TRANSFER TO 99506044303 / SMT BIRIYA WO LT RAMPAL	3957	14,806.00

Account copyuser/printstatement.htm



BILL ID 281155

Date: 25-MAY-18

Section Name EXPENDITURE(MISC-1)

Particulars of Claim : Remov. Fee of 90.00 ha Forest Land of Sheohapur Mine

Party Code 3550

Party Name CGM OFFICE

PO NO. 06

25-MAY-18

W.O. No. ADI

Inv. No. 601.

BILL Track No.

BANK No. ADI

Party BILL No. & Date GST IN

Spec NO. HSN Code

Gst Rate

BILL Tr Date

Debit Account Code Head of Account Debit Credit

3503 604032 ESAM PVTI UPVU NISMAMPTON 13780001 00
भारतीय स्टेट बैंक
STATE BANK OF INDIA
S.No. CODE No. 03957
Tel.No. 07145-270449

मांगित
DEMAND DRAFT

Key OAKLOT
S.No. 930965

01062018
D D M M Y Y Y Y

ON DEMAND PAY

रुपये RUPEES One Crore Sixty Seven Lakh Fifty Four Thousand Two Hundred and Eighty Four Only

IOI 000392809019 Key: OAKLOT

S. No. 930965

AMOUNT BELOW 16754284(1/8)

रुपय मात्र / VALUE RECEIVED

3	शतकं	₹	16754284.00
6	OR ORDER		
7			
8			
9			
1			
2			
3			
4			
5			

भारतीय स्टेट बैंक
STATE BANK OF INDIA
शरीर शाखा / DRAWEE BRANCH: BETUL
कोड नं. / CODE No. 00321

भारतीय स्टेट बैंक
STATE BANK OF INDIA
शरीर शाखा / DRAWEE BRANCH: BETUL
कोड नं. / CODE No. 00321

॥ 609019 ॥ 0000020001 ॥ 000392 ॥ 15

Cheque No. ----- Page No. -----

Signature (With Date)



BILL TO 275817

Section Name: REPUBLICAN PARTY OF INDIA
Party Code: 3950
W.O. No. 428
B.C. No. 428
Link No. 428
Party Bill No. & Date: 022/02

Party Name: REPUBLICAN PARTY OF INDIA
Party Address: 13-04/1-18
Party Code: 3950
Party Date: 022/02

Unit Code: 010820
Head of Account: 646505.00
Party Bill No. & Date: 022/02

Unit Code: 010820
Head of Account: 646505.00
Party Bill No. & Date: 022/02

Bank Name: STATE BANK OF INDIA
Branch: JORAHIE BRANCH, BETUL
A/c No: 4281
IFSC: SBIN0000001

DEMAND DRAFT

AMOUNT IN FIGURES

010820
010820
010820
010820
010820
010820
010820
010820
010820
010820

IN RUPEES: 4281 FOUR LAKH SIXTY NINE THOUSAND SIX HUNDRED AND FIVE ONLY

AMOUNT IN WORDS: 4281 FOUR LAKH SIXTY NINE THOUSAND SIX HUNDRED AND FIVE ONLY

STATE BANK OF INDIA
Jorahie Branch, Betul
A/c No. 4281

Signature of Branch Manager

⑆609018⑆ 000002000⑆ 000392⑆ 15

Prepared by

Cash Book No.

Signature (With Date)





(कोल फ़ील्ड लि अणुपणी कर्पोरेशन)
 क्षेत्रीय महाप्रबंधक कार्यालय, पाथारखेड़ा क्षेत्र,
 टाटा-मोशनरोड, सि. वि. बिल्डिंग - 460044/9
 email: cgmnpkda@rediffmail.com
 Website : http://westerncoal.nic.in
 Ph. No: 07146 - 271363 [Fax:07146-270566]

कोल
 कोल
 कोल



Ref. No. WCL/PKCD/AGM/PLC/2020/ 384-

Date: 16/01/2020

प्रति,
 अपर प्रधान मुख्य वन संरक्षक, गृध्रवंश,
 सतपुड़ा भवन, भोपाल (म.प्र.)

विषय:- वेकोलि पाथारखेड़ा क्षेत्र, तबान-II खदान के रकबा 201.079 हे.वन भूमि के प्रस्ताव को पुनः
 FAC में रखने बाबत।
 संदर्भ:- आपका पत्र क्रमांक/एफ-1/FP/MP/MIN/24598/3414 भोपाल दि. 01/11/2018

महोदय,

उपरोक्त विषयवर्तमानत एवं संदर्भित पत्र के संबंध में लेख है कि तबान-II खदान के 201.079 हे. वन भूमि का प्रस्ताव, भारत सरकार, पर्यावरण वन एवं जलवायु परिवर्तन मंत्रालय, नई दिल्ली के पत्र क्रमांक 8-52/2017-FC दिनांक 14/05/2018 के द्वारा सैद्धान्तिक अनुमति जारी की गई है। जारी की गई सैद्धान्तिक अनुमति के कुछ शर्त वेकोलि पाथारखेड़ा क्षेत्र को अमान्य रखने के कारण, शर्तों पर पुनः विचार करने हेतु आपके उपरोक्त संदर्भित पत्र द्वारा मंत्रालय को अनुरोध किया गया था। अधिसूचित 201.079 हे. को प्रस्ताव पुनः विचार करने हेतु FAC में नहीं रखा गया है।

वेकोलि, पाथारखेड़ा के वन भूमि के प्रस्तावों पर विचार हेतु 6/8/2019 को भारत सरकार, पर्यावरण वन एवं जलवायु परिवर्तन मंत्रालय, नई दिल्ली ने शैटक रखी गई थी (शैटक की कार्यवाही विवरण-संलग्न)। शैटक में लिखे गये निर्णय के अनुसार 3 चिन्तुओं पर जानकारी चाही गई थी जो इस प्रकार है:-

- i) 258666 हे. तबान-III का प्रस्ताव 101.600 हे. के साथ विचार हेतु आपके पत्र क्र. F-1/F/PMIN/20919/2016/3189, भोपाल दिनांक 05/10/2019 के द्वारा मंत्रालय, नई दिल्ली को भेज दिया गया है।
 - ii) भारत सरकार, कोयला मंत्रालय का MMDR Act के संबंध में स्पष्टीकरण पुनः इस पत्र के साथ संलग्न है।
 - iii) वेकोलि, पाथारखेड़ा के लिये आवश्यक वन भूमि की जानकारी पुनः इस पत्र के साथ संलग्न है।
- अतः आपसे अनुरोध है कि 201.079 हे. का प्रस्ताव अगले FAC में रखने बाबत भारत सरकार, वन एवं पर्यावरण मंत्रालय, नई दिल्ली को पत्र लिखने का कष्ट करें।

भवदीय

क्षेत्रीय संरचना अधिकारी
 क्षेत्रीय, सैडन-II, अधिकारी
 पाथारखेड़ा क्षेत्र, वे. को. सि.
 Area Planning Officer
 Kolkata Coalfield Corporation, WCL

- प्रतिलिपी:- 1. महाप्रबंधक (गृ/रा.) वेकोलि, नागपुर
 2. क्षेत्रीय महाप्रबंधक, पाथारखेड़ा क्षेत्र
 3. उप क्षेत्रीय प्रबंधक, तबान -II उपक्षेत्र

क्रमांक / एच-1/ P/NM/P/MS/2017 / 34-14

प्रति
 श्री श्रीलक्ष्मी देवता (आ.र.स.)
 कृषि प्रधान मन्त्र दल संयोजक (कक्षा-५) एच
 कृषि प्रधान मन्त्र दल (कक्षा-५) अतिरिक्त, 1999
 नई दिल्ली, भारत।

पति
 संसद के सदस्य श्री श्रीलक्ष्मी देवता (आ.र.स.)
 नए संसद, पार्लियामेंट बिल्डिंग, अटल भवन,
 कृषि प्रधान मन्त्र दल, अटल भवन,
 नई दिल्ली-110002

विषय- वन क्षेत्र उच्च क्षेत्र के अधीन आगना वनोपार्थ लैसिटा के दरखा 2010/18
 हेतु वन भूमि में (नका-४) सुनिश्चित कारना उदघाटन हेतु नैलर्स डेस्टर्न कोल
 कालिफ लिमिटेड पायाबंदा, केंद्र का प्रस्ताव।
 संदर्भ- वन संरक्षण पर्यावरण वन एवं उद्योग विभाग नैलर्स डेस्टर्न का पत्र क्र.
 2-51/2017-FC दिनांक 14/05/2018

संसद डेस्टर्न कोल कालिफ लिमिटेड, पायाबंदा केंद्र का केंद्र जिले में कोयला
 खनन के दिने 2010/18 डेस्टर्न वन भूमि का प्रभावित के दिने एक नकल प्रस्तुत किया
 था। इस प्रस्ताव का क्रमांक P/NM/P/MS/2017 है। इस प्रस्ताव पर आगना द्वारा पत्र
 दिनांक 14/05/2018 से संदर्भित अनुमति जारी की गई है।

आपके द्वारा जारी संदर्भित नकल में उल्लेखित नकल के संदर्भ में नैलर्स डेस्टर्न
 कोल कालिफ लिमिटेड पायाबंदा केंद्र का एक अनुमति पत्र दिनांक 09/10/2018 को
 प्रस्तुत किया है। आवेदक द्वारा वन अनुमति पत्र को पूर्ण क्षेत्र 520 हेक्टर का
 एन.पी.सी. लिसे जाने तथा प्रकरण में उल्लेखित होने के संदर्भ में उल्लेखित है।

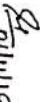
आपके संदर्भित पत्र दिनांक 14/05/2018 में उल्लेखित नकल संख्या (vi)- WCL
 will deposit the NPV for the entire 520 ha immediately since the forest land has been
 used by the WCL in Teare-II underground projects in continuation of the FC Act, के
 संदर्भ में नैलर्स डेस्टर्न कोल कालिफ लि. पायाबंदा केंद्र ने उनके पत्र क्र. 725 दिनांक
 09/10/2018 में उल्लेख किया है कि इस क्षेत्र का कुल रकबा 520 हेक्टर है, जिनमें से
 336.279 हेक्टर वन भूमि तथा 183.721 हेक्टर गैर वन भूमि है। क्षेत्र में सन्मिलित
 396.279 हेक्टर में से 195.20 हेक्टर को स्वीकृति आवेदक द्वारा वर्ष 1999 में ही ले ली
 है। आपके कार्यालय के आदेश क्रमांक 2-51/1997-FC दिनांक 22/01/1999 से उल्लेखित
 पत्र को 195.20 हेक्टर के प्रभावित क्षेत्र स्वीकृति जारी की गई है। आगना आवेदक द्वारा
 प्रकरण में शेष बची 201.079 हेक्टर वन भूमि को एन.पी.सी. ही लिसे जाने का अनुरोध
 किया गया है।

इस प्रस्ताव में प्रभावित 201.079 हेक्टेयर वन भूमि के प्रत्यावर्तन के प्रस्ताव में संबंधित वनमण्डलाधिकारी द्वारा विना पूर्व स्वीकृति के छानना कार्य न होने के संबंध में अवगत कराया है। आपके निर्देश पर क्षेत्रीय कार्यालय के उपा वन संरक्षक, श्री अभय भारकर द्वारा प्रस्तुत रखल निरीक्षण रिपोर्ट दिनांक 17/11/2017 में भी उल्लंघन न होने का उल्लेख है।

भेसर्स वेस्टर्न कोल फील्ड्स लि. पाथाखेड़ा, बैतूल का पत्र क्र. 725 दिनांक 09/10/2018 आगामी कार्यावाही हेतु संलग्न प्रेषित है। आवेदक के अभ्यावेदन पर शीघ्र निष्णय लेकर अवगत कराने का अनुरोध है।

संलग्न:-उपरोक्तानुसार

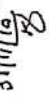
भवदीय


(सुनील अभ्रवाल)

भोपाल, दिनांक 1-11-2018

पु. क्रमांक/एफ-1/FP/MP/MIN/24598/2017 / 3415
प्रतिलिपि:-

- 1 मुख्य वन संरक्षक, बैतूल वृत्त बैतूल मध्य प्रदेश।
- 2 वन मण्डल अधिकारी, सामान्य वन मण्डल, उत्तर बैतूल मध्य प्रदेश।
- 3 भेसर्स वेस्टर्न कोल फील्ड्स लिमिटेड, पाथाखेड़ा, बैतूल, मध्य प्रदेश।
की ओर सूचनार्थ अभिषिक्त।


अपर प्रधान मुख्य वन संरक्षक (सू-प्रबंध)
मध्यप्रदेश, भोपाल

Date 23-08-2020
EFT No 044020
EFT Date 23-08-2020

State Bank of India, Patilkheda Branch
REAL TIME GROSS SETTLEMENT / NATIONAL ELECTRONIC FUND TRANSFER FORM

Details of Remitter

1) Account Name **WCL Operation A/c**
2) Account No **10913674141**

Details of Beneficiary

3) Beneficiary Name **MADHYA PRADESH CAMPA CORPORATION BANK**
4) Beneficiary's Bank **CORPORATION BANK**
5) Branch **LODHI COMPLEX BRANCH, DELHI**
6) IFSC **CORP0000371**
7) Account No **150765820920774**

8) Amount to be remitted Rs. **24423830.00**
Rupees Two Crore Forty Four Lakhs Twenty Three Thousand Eight Hundred Thirty Only

Remit the amount as per above details by RTGS/NEFT, by debiting our account for the amount of remittance plus your charges. We agree to abide by the terms and conditions for the transfer.

CL Operation A/c

WCL Operation A/c

Authorized Signatory

Authorized Signatory

Authorized Officer

FOR BANK'S USE ONLY

Debit Applicant's A/c Total Rs. _____

24423830.00

Remittance No. _____

Authorized Signatory

CONDITIONS OF TRANSFER

Remitting Bank shall not be liable for any loss of damage arising or resulting from delay in transmission delivery or non-delivery of electronic message or any mistake, omission, or error in transmission or delivery thereof or in deciphering the message from any cause whatsoever or from its misrepresentation received or the action of the destination bank or any act beyond our control. All payment instruction should be checked carefully by the remitter. Messages received after cut-off time will be sent on the next working day.




वेस्टर्न कोल फोरिस्ट्स लिमिटेड,
राज्य राजधानी कार्यालय, काशीबाग रोड,
राज-केन्द्रीय, वि. बिल्डिंग - 470012
email: ogmpkda@rediffmail.com
Website : <http://westerncoal.nic.in>
Ph. No: 07145 - 271353 [Fax: 07145-270566]



Annexure - B

वदन पत्र

वेस्टर्न कोल फोरिस्ट्स लिमिटेड पाश्चात्येडा क्षेत्र की तथा-III खदान के विषये भूमिगत खनन हेतु 101.600 है. वन भूमि को लिखत ध्वंस्य चरण की सैद्धांतिक स्वीकृती की शर्त क नं. 8 के संदर्भ में संस्थान द्वारा ये वदन दिया जाता है कि Net Present Value (NPV) of the forest land being diverted under this proposal, as per the orders of the Hon'ble Supreme Court of India.. The requisite funds shall be transferred through online portal into ad-hoc CAMPA account of the State Concerned.


उप क्षेत्रीय प्रबंधक
तथा -III उपक्षेत्र



वेस्टर्न कोलफील्ड्स लिमिटेड,
रेगुलर गवर्नरसक कार्यालय, पश्चिमबंगाल शहर,
राज्य-कोलकाता, पिन: कैलकता- 700072
email: cgmipkda@rediffmail.com
Website : http://westerncoal.nic.in
Ph. No: 07146 - 271363 [Fax:07146-270566]

०७
०७



Annexure - C

वचन पत्र

वेस्टर्न कोलफील्ड्स लिमिटेड पश्चिमबंगाल क्षेत्र की तब-III खदान के लिये भूमिगत खनन हेतु 101.600 हे. वन भूसि के लिये प्रथम चरण की सैद्धांतिक स्वीकृती की शर्त क नं. 9 के संवर्धन में संस्थान द्वारा ये वचन दिया जाता है कि The User Agency shall pay the additional amount of NPV, if so determined, as per the final decision of the Hon'ble Supreme Court of India.

उप संशोधन प्रतिक
तब - III उपक्षेत्र



वेस्टर्न कोलफील्ड्स लिमिटेड,
शेराबा मण्डलांतर्गत काराकला कालखेडा शेत,
ता: गोसावेली, जि: वेतुल- ४६०४४९
email: cgmprkda@rediffmail.com
Website : <http://westerncoal.ltd.in>
Ph. No: 07146 - 271363 [Fax:07146-270566]

को
ला



Annexure - D

वचन पत्र

वेस्टर्न कोलफील्ड्स लिमिटेड पाथारखेडा क्षेत्र की तवा-III खदान के लिये मुभिगत खनन हेतु 101.600 हे. वन भूमि के लिये प्रथम चरण की सैद्दातिक स्वीकृती की शर्त क नं. 10 के संबंध में संस्थान द्वारा ये वचन दिया जाता है कि the compensatory levies (CA cost, NPV etc.) are deposited through challan generated online on web portal and deposited in appropriate bank online.


उपरोक्त प्रबंधक
तवा -III उपक्षेत्र

LoK Nayak Bhawan, New Delhi-110 003
Dated the 11th December, 2019

To
The Chairman-cum-Managing Director,
Western Coalfields Ltd.,
Coal Estate, Civil Lines,
Nagpur-440001.

Subject: Acquisition of forest land under Coal Bearing Areas (Acquisition & Development) Act, 1957 and applicability of provisions of MMDR Act, 1957 along with MC Rules, 1960 over the land/ rights acquired under Coal Bearing Areas (Acquisition & Development) Act, 1957.

Sir,
I am directed to refer to WCL's letter No.WCL/MP/LR/MK/750 dated 9.10.2019 and WCL's letter No.WCL/GM/LR/BAK/491 dated 16.05.2018 on the above mentioned subject. The requisite clarification of Ministry of Coal in the matter is as under:-

By virtue of the provisions of section 10 and 11 of the Coal Bearing Areas (Acquisition and Development) Act, 1957, the land or the rights in or over the land acquired under the Act vest absolutely with the Central Government or the nominee, that is, a Government Company. The land gets vested in the Central Government on the publication of notification under Section 9 and thereafter in the Govt. Company on the publication of declaration under Section 11(1) of the ibid Act. Accordingly, since the land acquired under the Act vests absolutely in the Government Company, there is no necessity for execution of Mining Lease with the State Government. The issue of requirement of Mining Lease in case of lands acquired under CBA Act has been settled by Hon'ble Supreme Court in *Bihar Coalfield Coal Ltd Vs. State of Bihar* [1987 (Suppl) SCC 394], wherein the Court observed that "once the acquisition is made under the Coal Bearing Areas (Acquisition and Development) Act, 1957, requisite declaration was issued by the Central Government, it was not open to the State Government to grant lease as the land vests in the Central Government". The said findings of the Hon'ble Supreme Court has also been followed by the Division bench of High Court of MP in *Western Coalfields Limited and Ors vs State of MP and Anr* (AIR 2007 MP 75).

2. Since the subject land was acquired under the CBA(A&D) Act, 1957 and vests absolutely in the Government Company, neither the execution of mining lease with the State Government is required as per statute nor there is any necessity as it was not open to State Government to grant lease and therefore provisions of MMDR Act, 1957

along with the Mineral Concessions Rules, 1960 does not apply over the land/rights acquired under CBA(A&D) Act, 1957. Therefore the land in respect of Tawa-II UG, Satpura-II UG, Shobhapur UG mine of Pathakhera area and similar acquisition of WCL acquired under Section 9(1) of CBA (A&D) Act, 1957, the provisions of MMDR Act, 1957 and MC Rules, 1960 does not apply.

Yours faithfully,



(Ram Shiromani Saroj)
Deputy Secretary to the Government of India
Tel: 011-24616989

Copy to the following for necessary action:-

1. Shri Sandeep Sharma, AIG of Forests (C), Ministry of Environment, Forest and Climate Change, Forest Conservation Division, Indira Paryavaran Bhavan, Aliganj, Jorbagh Road, New Delhi-110003.
2. The Principal Secretary, Government of Maharashtra, Department of Land Resources and Minerals, Mantralaya, Mumbai.
3. The Principal Secretary, Government of Madhya Pradesh, Department of Mines and Minerals, Vallabh Bhawan, Secretariat, Bhopal.



(Ram Shiromani Saroj)
Deputy Secretary to the Government of India

GOVERNMENT OF INDIA
 DEPARTMENT OF INFORMATION AND PUBLIC RELATIONS
 NEW DELHI

भारत का राजपत्र

The Gazette of India

PUBLISHED BY AUTHORITY
 WEEKLY
 PART II - Section 3 - Sub-section (ii)

No. 211
 NEW DELHI, MAY 18 - MAY 24, 2014, PAGES/पृष्ठ 20 - 24
 MAY 3, 1956

Separate Page is given to this Part in order that it may be filed as a separate compilation

विद्युत और वित्त विभाग
 नई दिल्ली, 13 मई, 2014

विद्युत और वित्त विभाग
 नई दिल्ली, 13 मई, 2014

MINISTRY OF INFORMATION AND BROADCASTING

S.O. 1517 - In continuation of this Ministry's Notification of even number, dated 22-4-2014 and in exercise of the powers conferred by sub-section (1) of Section 3 of

विद्युत और वित्त विभाग
 नई दिल्ली, 13 मई, 2014

विद्युत और वित्त विभाग
 नई दिल्ली, 13 मई, 2014

NIRUPAMA XOTRU, Director (Finance)

S.O. 1517 - In continuation of this Ministry's Notification of even number, dated 22-4-2014 and in exercise of the powers conferred by sub-section (1) of Section 3 of

S.O. 1517 - In continuation of this Ministry's Notification of even number, dated 22-4-2014 and in exercise of the powers conferred by sub-section (1) of Section 3 of

S.O. 1517 - In continuation of this Ministry's Notification of even number, dated 22-4-2014 and in exercise of the powers conferred by sub-section (1) of Section 3 of

S.O. 1517 - In continuation of this Ministry's Notification of even number, dated 22-4-2014 and in exercise of the powers conferred by sub-section (1) of Section 3 of

4025

THE GAZETTE OF INDIA, MAY 24, 2014/VYASISTA 3, 1936

(Part II—Sec. 3(ii))

Sub-section (ii) dated the 13th October, 2012, the Central Government gave notice of its intention to acquire the rights in mine, quarry, bore, dig and search for mine, work and carry away minerals in the land measuring 82,116 hectares (approximately) or 202,908 acres (approximately) in the locality specified in the Schedule appended to that notification.

And, whereas, the competent authority in pursuance of Section 8 of the said Act, has made his report to the Central Government;

And, whereas, the Central Government after considering the report aforesaid and after consulting the Government of Madhya Pradesh is satisfied that the rights to mine, quarry, bore, dig and search for mine, work and carry away minerals in the lands measuring 82,116 hectares (approximately) or 202,908 acres (approximately) described in Schedule appended hereto, should be acquired;

Now, therefore, in exercise of the powers conferred by sub-section (1) of Section 9 of the Coal Bearing Areas (Acquisition and Development) Act, 1957, the Central Government hereby declares that the rights on mine, quarry, bore, dig and search for mine work and carry away minerals in the lands measuring 82,116 hectares or 202,908 acres described in the Schedule appended hereto are hereby acquired.

The plan bearing number C-1 (E) III/F/906-0114, dated the 13th January, 2014 of the area covered by this notification, may be inspected in the Office of the Collector, Bhand, Madhya Pradesh or in the Office of the Area General Manager, Western Coalfields Limited, Palnabdera Area, Post Palnabdera, Tahsil Ghoretdongri, District Bhand, Madhya Pradesh or in the Office of the Coal Controller, 1, Council House Street, Kolkata, Pin 700 001 or in the Office of the General Manager, Western Coalfields Limited (Revenue Department), Coal Estate, Civil Lines, Bhopur - 440 001, Maharashtra.

SCHEDULE

TAWA - III UNDERGROUND MINE

PATIAKHERA AREA

DISTRICT BETUL, MADHYA PRADESH

[Plan bearing number C-1 (E) III/F/906-0114, dated the 13th January, 2014]

MINING RIGHTS:

Sl No	Name of Village	Parvari Circle Number	Compar-ment Number	Tahsil	District	Description of land Ten. Govt. land	Forest land	Total	Remarks
1	Bhogal Khapa	22		Ghona dongri	Bhand	40870	0150	0000	41010 P.H
2	Gandhi-gram	78		Ghona-gram dongri	Bhand	11601	3673	0000	15274 Part
3	Gandhi-gram	78	1742 and 11	Ghona-gram dongri	Bhand	0000	0000	25866	25866 Part
						Total: 82,116 Hectares		✓	
						or			
						202,908 Acres			

Plot numbers acquired in village Bhogal Khapa:

21710 (G), 21870 (A), 21910 (P), 22010 (Q), 22110 (R), 22410 (S), 226, 227, 228, 229 (T), 229A, 229B, 229C, 229D, 230A (P), 230B, 230C, 230D, 231 (Q), 231 (R), 234 (P)

Plot numbers acquired in village Gandhigram:

11 (P) Forest, 12 Govt., 13 (Q), 14, 17 (R), 19 (Q), 19A Govt., 17A, 17B Govt., 17C Govt., 17D Govt., 17E Govt., 17F Govt.

Bo.

A-B-C

C-D

D-E

E-F-G.

अधिकारी

कोषीय

सहायक

अधीक्षक

मि. आर.

मि. आर.

मि. आर.

मि. आर.

[Serial - 272/2011] 2011 2011 2011 2011

Boundary description:

A-B-C : Line starts from Point 'A' on common village boundary of villages Bhogga Khappa and Gandhigyan, then passes through Point 'B' and passes through plot number 17, 19 from passers along the village boundary of plot number 13 then passes through Khazra number 11 (Forest) and ends at Point 'C'.

CD : Line passes in Gandhigyan through Khazra No. 11 of forest area, then passes through plot number 16, then passes through Khazra number 17A2 of forest area, then passes through Khazra number 17B (Forest), then passes through Khazra No. 17A7 of forest area and ends at Point 'D' on common village boundary of villages Gandhigyan and Bhogga Khappa.

DE : Line passes along with the common village boundary of villages Gandhigyan and Bhogga Khappa and ends at Point 'E'.

E-F-A : Line passes in village Bhogga Khappa through plots numbers 220/1, 221, 220/2, 220/1, 219 (Forest), 218, then passes through Point 'F', then passes through plot number 219, 220/1, 221, then passes through Point 'A', then passes through plot number 220 and ends at starting Point 'E'.

[F No. 4361540511-2018-11] DDM&RC, BHOPAL, M.P. Under Seal

दि. 12/05/2018, 13/05/2018

आ.क्र. 1554/2018 दि. 12/05/2018 के अनुसार निम्नलिखित क्षेत्रों में स्थित भू-खंडों का विवरण निम्न प्रकार है :-

अ. क्र. 1554/2018 के अनुसार निम्नलिखित क्षेत्रों में स्थित भू-खंडों का विवरण निम्न प्रकार है :-

अ. क्र. 1554/2018 के अनुसार निम्नलिखित क्षेत्रों में स्थित भू-खंडों का विवरण निम्न प्रकार है :-

अ. क्र. 1554/2018 के अनुसार निम्नलिखित क्षेत्रों में स्थित भू-खंडों का विवरण निम्न प्रकार है :-

अ. क्र. 1554/2018 के अनुसार निम्नलिखित क्षेत्रों में स्थित भू-खंडों का विवरण निम्न प्रकार है :-

अ. क्र. 1554/2018 के अनुसार निम्नलिखित क्षेत्रों में स्थित भू-खंडों का विवरण निम्न प्रकार है :-

दि. 12/05/2018, 13/05/2018

दि. 12/05/2018, 13/05/2018

दि. 12/05/2018, 13/05/2018

309

ANNEX - 4



GOVERNMENT OF INDIA (MINISTRY OF COAL)
NOTIFICATION
Lahol, New Delhi, the 24th June, 1995.

WHEREAS by the notification of the Government of India in the Ministry of Coal, No. S.O. 590 (E), dated the 2nd August, 1996, sub-section (1) of section 7 of the Coal Bearing Areas (Acquisition and Development) Act, 1957 (20 of 1957), the Central Government gave notice of its intention to acquire the rights to mine, quarry, bore, dig and search for, win, work and carry away minerals in the lands measuring 588.253 hectares (approximately) or 1453.573 acres (approximately) in the locality specified in the Schedule annexed to that notification;

And whereas the competent authority in pursuance of section 8 of the said Act has made his report to the Central Government;

And whereas the Central Government, after considering the said report and after consulting the Government of Madhya Pradesh, is satisfied that the mining rights to mine, quarry, bore, dig and search for, win, work and carry away minerals in the lands measuring 588.253 hectares (approximately) or 1453.573 acres (approximately) described in the Schedule appended hereto should be acquired;

Now, therefore, in exercise of the powers conferred by sub-section (1) of section 8 of the said Act, the Central Government hereby declares that the mining rights to mine, quarry, bore, dig and search for, win, work and carry away minerals in the lands measuring 588.253 hectares (approximately) or 1453.573 acres (approximately) described in the Schedule appended hereto are hereby acquired.

The Plan bearing number C-1 (2) III/FR/64-197 dated the 7th January, 1997 of the area covered by this notification may be inspected in the Office of the Collector, Lahol (Madhya Pradesh) or in the Office of the Coal Controller, 1, Council House Street, Calcutta - 700 001 or in the Office of the Western Coalfields Limited (Revenue Department), Coal Estate, Civil Lines, Bhopal-460 001 (Madhya Pradesh).

Contd.....2/.....

GOVERNMENT OF JAWA BARUDA
KABUPATEN MADURA
DISTRICT BENUA MUDA (PADANG)

(Plan No. C-1(E)/II/PEH/618-197, dated the 7th January, 1997)
Mindig Rights

Serial Number	Name of Forest	Component Number	Tingkat	District	Area in hectares	Remarks
1.	Astr Reserve Forest of Government of Madhya Pradesh.	396	Betul	Betul	29.219	Part
2.	Astr Reserve Forest of Government of Madhya Pradesh.	397	Betul	Betul	168.691	Part
3.	Astr Reserve Forest of Government of Madhya Pradesh.	398	Betul	Betul	98.078	Part
4.	Astr Reserve Forest of Government of Madhya Pradesh.	400	Betul	Betul	66.265	Part

362.253 hectares
(approximately)
or
895.127 acres
(approximately).

Contd.....3/.....

SCHEDULE 'B'

Mining Rights

Serial number	Name of owner	Compartment number	Tahsil	District	Area in hectares	Remarks
1 (A)	Rehabilitation Department of Government of Madhya Pradesh.	397	Betul	Betul	41.000	Part
(B)	Rehabilitation Department of Government of Madhya Pradesh.	400	Betul	Betul	121.000	Part
2 (A)	Madhya Pradesh Electricity Board, Sarnl.	399	Betul	Betul	11.000	Part
(B)	Madhya Pradesh Electricity Board, Sarnl.	398	Betul	Betul	53.000	Part

Grand Total (Schedule 'A' + Schedule 'B') = 388.253 hectares (approximately)

or
1453.573 acres (approximately)

Compartment numbers acquired in Air Reserve forest of Government of Madhya Pradesh:

396 part, 397 part, 398 part, 400 part.

Contd.....

Compartment numbers acquired in Rehabilitation Department
of Government of Madhya Pradesh:
397 part, 400 part.

Compartment numbers acquired in Madhya Pradesh Electricity
Board, Sarni:
398 part, 399 part.

Boundary description:

- A-B : Line starts from point 'A' and passes through Rehabilitation Area of Government of Madhya Pradesh in compartment number 400, then proceeds through Asir Reserve forest of Government of Madhya Pradesh in compartment numbers 400 and 398 and meets at point 'B'.
- B-C : Line passes through Asir Reserve forest of Government of Madhya Pradesh in compartment number 398, then proceeds through area of Madhya Pradesh Electricity Board, Sarni in compartment numbers 398, 399 and meets at point 'C'.
- C-D : Line passes through the area of Madhya Pradesh Electricity Board, Sarni, along the outer boundary of compartment numbers 399, 398, then proceeds through the area of Asir Reserve forest of Government of Madhya Pradesh along the outer boundary of compartment numbers 398, 397, 396, then in compartment number 396 and meets at point 'C'.
- D-E : Line passes through the area of Asir Reserve forest of Government of Madhya Pradesh in compartment numbers 396 and 397 and meets at point 'E'.
- E-F-A : Line passes through the Rehabilitation area of Government of Madhya Pradesh in compartment numbers 397, 400 and meets at starting point 'A'.

(J.L. MEENA)
DIRECTOR
(No. 43015/22/91-L3W/PRIW)

To,
The Manager (Technical),
Government of India Press,
Ring Road, Mayapuri,
New Delhi.

537

Copy forwarded for information and necessary action to :

1. The Secretary to the Government of Madhya Pradesh, Mineral Resources Department, Bhopal (MP). It is requested that the notification may be republished immediately in the State Gazette and a copy of the same may be sent to this Ministry.
2. The Coal Controller, 1, Council House Street, Calcutta, with two spare copies along with two copies of the plan for inspection by the interested parties.
3. The Controller, Indian Bureau of Mines, Nagpur (with two spare copies).
4. The Director General, Geological Survey of India, Calcutta.
5. The Collector, Dehu (Madhya Pradesh) - with two spare copies along with two copies of the plan for inspection by the interested parties.
6. The Planning Commission, New Delhi.
7. The Regional Manager, Coal India Limited, Flat No. 402-404 (4th Floor), Ansal Bhawan, 16, Kasturba Gandhi Marg, New Delhi.
8. The Chairman-cum-Managing Director, Western Coalfields Limited, Coal Estate, Civil Lines, Nagpur 440 001 (Madhya Pradesh) (with 20 spare copies).
9. The Chairman-cum-Managing Director, Central Mine Planning and Design Institute Limited, Geodhvana Palace, Kanke Road, Ranchi.
10. The Regional Director, Central Mine Planning and Design Institute Limited, Jharpataka, Nagpur.
11. For folder.

(J.L. MEENA)

DIRECTOR

No. 43015/22/91-LSM/PRII

COM C/LC 1822

20/7/98

29/6/98



वेस्टर्न कोलफील्ड्स लिमिटेड,
शेअरिंग महाराष्ट्रक कार्यालय, पायाबारा रोड,
राज-गोडगोरी, जि: वैताल- ४६०४८९
email: cgmplda@rediffmail.com
Website : <http://westerncoal.nic.in>
Ph. No: 07146 - 271363 [Fax:07146-270566]


०७
०७



Annexure - E

वचन पत्र

वेस्टर्न कोलफील्ड्स लिमिटेड पायाबारा क्षेत्र की तवा-III खदान के लिये भूमिगत खनन हेतु 101.600 हे. वन भूमि के लिये प्रधान चरण की सैद्धान्तिक स्वीकृती की शर्त क नं. 14 के संबंध में संस्थान द्वारा ये वचन दिया जाता है कि user agency shall monitor the mining induced subsidence and take appropriate mitigative measures to ensure that it remains within the permissible limit.


राज्य सौखीय प्रबंधक
तवा -III उपक्षेत्र

Ann-5

8. Background note of the proposal:

The present is the expansion of Tawa mining project (Tawa, Tawa-II and now Tawa-III) with surface right area (Entry and exit shaft and other utilities). The coal is of non-cooking quality and used at Sarni Thermal Power plant.

9. Compensatory Afforestation: Not applicable as per 2.6 of F(CIA, 1980 Handbook 2019. The CA is proposed over 10 ha at Sarni RF-359, Betul Forest Division for surface right area (Entry and exit shaft and other utilities).

A	Whether land proposed / selected for C.A. is suitable for plantation and management point of view?	Yes
B	Whether land for C.A. is free from encroachment of other encumbrances?	Yes
C	Whether land for C.A. is important from religious or archeological point of view?	No
D	Land identified for raising C.A. is in how many patches? Whether patches area compact or not?	One (10 ha)
E	Maps with details	Yes
F	C.A. area should be clearly shown on the map, patches wise and their contiguity to the forest area, etc.	Yes
E	Total financial outlay of 10 years CA programme	Rs 53.15 lakhs. CA scheme for 7 years.

10. Whether proposal involves violation of Forest (Conservation) Act ? : No.

11. Whether the proposal involves rehabilitation of displaced people? : No.

12. Reclamation Plan : details and Financial Allocation : Not submitted.

13. Cost benefit ratio : Submitted.

14. Utility of project: **Underground coal mining project.**

15. Number of Scheduled Case and Scheduled Tribe involved in the Project: No.

16. Compliance of FRA 2006-DC Certificate: Not submitted.

17. Whether the land being diverted has any socio-cultural / religious value: No.

18. Whether any sacred groves or very old growth of tree of forest exist in the area proposed for diversion? : No

19. DFO recommendation: Recommendation of DFO with conditions.

e,proval : 1- Applied Reserve Forest - 327, 329, 330 & Revenue Forest Kharsa No- 11, 174 is situated at a distance of less than 10 k.m. from Satpuda-Melghat Tiger Reserve Corridor & Pachmadi Biosphere Reserve boundary. 2- Government of India, Ministry of Environment & Forests New Delhi Letter no./F.NO.-8-102/2004-FC dated 30/01/2012 had accorded stage "I" approval

OT
2/1/14



अरुण प्रदेश सरकार, जिला अरुण,
अरुण प्रदेश, पिन कोड - 781007
e-mail: ggnphkd@rediffmail.com
Website: <http://www.ggnphkd.com>
Ph. No. 07146 - 271363 Fax: 07146-270566



Annexure - F

बनाना

बेस्टर्न कोलम्बिया लिमिटेड का क्षेत्र का नक्सा-III खदान के लिए अनुमत
खनन हेतु 101.600 है, वन भूमि के क्षेत्र में खदान करण की वैज्ञानिक प्रतिक्रिया की
शर्त क नं. 17 के संक्षेप में संक्षेप में वन विभाग द्वारा है कि User Agency
shall undertake mining in a phased manner after taking due care for reclamation of the
mined over area. The concurrent reclamation plan as per the approved mining plan shall
be executed by the User Agency from the very first year and an annual report on
implementation thereof shall be submitted to the Nodal Officer of the Ministry. If it is
found from the annual report that the concerned Regional Officer of the Ministry, if it is
plan are not being executed by the User Agency, the Nodal Officer or the Addl. Pr. Chief
Conservator of Forests (Central) may direct that the mining activities shall remain
suspended till such time such reclamation activities are satisfactorily executed.

अरुण प्रदेश सरकार
जिला - III अरुण



वेस्टर्न कोलफील्ड्स लिमिटेड,
शेरीफ हाउस/सर्विस क्वार्टर/एच.एम.डी.सी.डी.
एच.एस.डी.सी.डी. डि. वैदूर- ४६०००९
email: egmpkda@rediffmail.com
Website : http://westerncoal.ltd.co.in
Ph. No: 07146 - 271363 [Fax:07146-270566]


11



Annexure -G

वचन पत्र

वेस्टर्न कोलफील्ड्स लिमिटेड पाषाणखंड क्षेत्र की तवा-III खदान के लिये भूमिगत खनन हेतु 101.600 हे. वन भूमि के लिये प्रथम चरण की सैंडवैतिक स्वीकृती की शर्त क नं. 19 के संबंध में सस्थान द्वारा ये वचन दिया जाता है की **complete Compliance of the FRA 2006 shall be ensured by way of prescribed certificate from the concerned District Collector.**


उप क्षेत्रीय प्रबंधक
तवा -III उपक्षेत्र



वेस्टर्न कोलफील्ड्स लिमिटेड,
शेरीय ग्राहकसेवा कर्मालय, पाण्डुराज रोड,
ए-ब्लॉक, जिला: वैदुरा - ४६०४६३
email: cgmipkda@rediffmail.com
Website : <http://westerncoal.nic.in>
Ph. No: 07146 - 271363 [Fax: 07146-270566]

प्र
प्र



Annexure -H

वचन पत्र

वेस्टर्न कोलफील्ड्स लिमिटेड पाण्डुराज रोड क्षेत्र की तब-III खदान के लिये भुमिगत खनन हेतु 101.600 हे. वन भूमि के लिये प्रथम चरण की सैद्धांतिक स्वीकृती की शर्त क नं. 20 के संबंध में संस्थान द्वारा ये वचन दिया जाता है की All the funds received from the user agency under the project shall be transferred/deposited to CAMPA fund only through e-portal (<https://parivesh.nic.in/>)


उप क्षेत्रीय प्रबंधक
तब-III उपक्षेत्र



वेस्टर्न कोलफील्ड्स लिमिटेड,
श्रीधर महाबलक कवाटार एमारकडा रोड,
नर-वेसकोमरी, जि: बैंगलूर- ५६००१४
email: cgmnpkda@rediffmail.com
Website : <http://westerncoal.nic.in>
Ph. No: 07146 - 271363 [Fax: 07146-270566]


कोपी राइटिंग



Annexure - I

वचन पत्र

वेस्टर्न कोलफील्ड्स लिमिटेड पाषाखेड़ा क्षेत्र का तथा-III खदान के लिये भूमिगत खनन हेतु 101.600 है. वन भूमि के लिये प्रदान चरण की सैद्धांतिक स्वीकृती की शर्त क नं. 22 के संबंध में संस्थान द्वारा वे वचन दिया जाता है कि the boundary of the diverted forest land, mining lease and safety zone, as applicable, shall be demarcated on ground at the project cost, by erecting four feet high reinforced cement concrete pillars, each inscribed with its serial number distance from pillar to pillar and GPS co-ordinates.


उप क्षेत्रीय प्रबंधक
तथा -III उपक्षेत्र



वेस्टर्न कोलफील्ड्स लिमिटेड,
श्रीश्री महादेवचक्र कारखाना, रायकोटा, झारखण्ड
तार-बोर्डिंग, जि: वैदुत- 826061
email: cgmipkda@rediffmail.com
Website : <http://westerncoalindia.in>
Ph. No: 07146 - 271363 [Fax: 07146-270566]


15/12/2020



Annexure - J

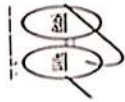
वचन पत्र

वेस्टर्न कोलफील्ड्स लिमिटेड पाथाखेडा क्षेत्र में तवा-III खदान के लिये भूमिगत खनन हेतु 101.600 है. वन भूमि के लिये प्रथम चरण की सैद्धांतिक स्वीकृती की शर्त क नं. 23 के संबंध में संस्थान द्वारा ये वचन दिया जाता है कि, ground area over the mine shall not be allowed to be used for construction of residential buildings or labour camps;


रूप क्षेत्रीय प्रबंधक
तवा -III उपक्षेत्र




वेस्टर्न कोलफील्ड्स लिमिटेड,
शेरीय मलखतवक कारवाला एमआरडी क्षेत्र
तह-गेजडगेरी, जि: सैतल- ४३०४४२
email: cgmprkda@rcdlfmail.com
Website : <http://westerncoal.nic.in>
Ph. No: 07146 - 271363 [Fax:07146-270566]



Annexure - K

वचन पत्र

वेस्टर्न कोलफील्ड्स लिमिटेड पाश्चात्य क्षेत्र की तवा-III खदान के लिये भूमिगत खनन हेतु 101.600 हे. वन न्युनि के लिये प्रथम चरण की सैद्धांतिक स्वीकृती की शर्त क नं. 24 के संबंध में संस्थान द्वारा ये वचन दिया जाता है कि green cover on the ground over the underground part of mine shall be maintained as forest and supplemented by plantations in gaps at the cost of user agency.


उप क्षेत्रीय प्रबंधक
तवा -III उपखेन



वेस्टर्न कोलफील्ड्स लिमिटेड,
राष्ट्रीय अंतरराष्ट्रीय कम्प्यूटर प्रणालीयों का केंद्र,
एन-एन-एन रोड, मि: वीरपुर - 270022,
email: cgmipkda@rediffmail.com
Website : <http://westerncoalfields.co.in>
Ph. No: 07146 - 271363 [Fax: 07146 - 279566]


प्रमुख
अधीक्षक



Annexure - L

व्यक्तिगत

वेस्टर्न कोलफील्ड्स लिमिटेड पायाखोला क्षेत्र की तथा-III खदान के लिये भूमिगत खनन हेतु 101.600 हे. वन भूमि को नि.प्र. प्रभाग चरण की वैधतात्मक स्वीकृति की शर्त क.नं. 25 के संदर्भ में संस्थागत द्वारा व.व.व.न. द्वारा जारी जाता है user agency shall obtain the Environment Clearance as per the provision of the Environmental (Protection) Act 1986, is required.


उप-संशोधक प्रबंधक
तथा -III उपक्षेत्र



वेस्टर्न कोलम्बीयन रिजिस्ट्रार
अधीन भारतीय वन विभाग, नया दिल्ली
एन.ए. रोड, एन.ए. रोड, एन.ए. रोड
ईमेल: ognipkd@rediffmail.com
वेबसाइट: <http://westernco.com>
फोन नं.: 07146 - 271363 [फैक्स: 07146 - 270566]


10/10/10



Annexure - M

वृक्ष काटने का प्रमाण

वेस्टर्न कोलम्बीयन रिजिस्ट्रार भारतीय वन विभाग की तपन-III खदान के लिये भूमिगत खनन हेतु 1071.000 हे. वन भूमि को 100 प्रथम चरण की सैद्धांतिक स्वीकृती की शर्त क नं. 26 के संदर्भ में संस्थान द्वारा नव वन दिया जाता है की any tree felling shall be done only when it is not suitable and that too under strict supervision of the State Forest Department.


उप-संज्ञीय प्रबंधक/रीजिस्ट्रार
तपन -III उपक्षेत्र



वेस्टर्न कोलफील्ड्स लिमिटेड,
केन्द्रीय कार्यालय अपारिचय, अमरावती, महाराष्ट्र,
राज्य-महाराष्ट्र, पिन: ४३१००२
email: cgmnpkda@rediffmail.com
Website : <http://westerncoalfields.in>
Ph. No: 07146 - 271363 [Fax: 07146 - 70566]

कोलाहल
वेस्टर्न कोलफील्ड्स लिमिटेड



Annexure - N

तब-III

वेस्टर्न कोलफील्ड्स लिमिटेड पायाखंडा क्षेत्र का तब-III खदान के लिये भूमिगत खनन हेतु 101.600 हे. वन भूमि के लिये प्रस्तावित चरण की संवैधानिक स्वीकृती की शर्त क नं. 27 के संवैधान में संस्थान द्वारा की जाना दिया जाता है layout plan of the proposal shall not be changed without the prior approval of the Central Government.

उपरोक्त प्रस्तावक
तब-III उपक्षेत्र



वेस्टर्न कोलकाता विश्वविद्यालय
वेस्टर्न कोलकाता विश्वविद्यालय, कोलकाता-700 072
एड-वेस्टर्न कोलकाता विश्वविद्यालय
email: cgmpkda@rediffmail.com
Website : <http://westerncampkda.in>
Ph. No: 07146 - 271363 [fax: 07146 - 275661]


वेस्टर्न कोलकाता विश्वविद्यालय



Annexure - 0

वेस्टर्न कोलकाता विश्वविद्यालय

वेस्टर्न कोलकाता विश्वविद्यालय लिमिटेड, एड-वेस्टर्न कोलकाता विश्वविद्यालय की तदा-III खदान के लिये मुम्बियात खनन हेतु 101.500 हे. दन भूमि पर निम्न प्रथम चरण की संव्यक्तिक स्वीकृती को शर्त क नं. 28 के संव्यक्त में संस्थान द्वारा संव्यक्त दिया जाता है No labour camp shall be established on the fore-land.


उप-क्षेत्रीय प्रबंधक
तदा -III उपक्षेत्र
13/11/2020



वेस्टर्न कोलफील्ड्स लिमिटेड,
श्रीशैल महाप्रदेशक कार्यालय, पश्चिम बंगाल,
तह-गोसाजोमरी, जिला: बैतुल - 8८०४४३
email: cgmprda@rediffmail.com
Website : <http://westerncoal.nic.in>
Ph. No: 07146 - 271363 [Fax: 07146-270566]


कोल
भारत



Annexure - P

वचन पत्र

वेस्टर्न कोलफील्ड्स लिमिटेड पाथाखेड़ा क्षेत्र की तवा-III खदान के लिये भूमिगत खनन हेतु 101.600 हे. वन भूमि के लिये प्रथम चरण की सैंडवैतिक स्वीकृती की शर्त क नं. 29 के संबंध में संस्थान द्वारा ये वचन दिया जाता है कि user agency shall provide fuels preferably alternate fuels to the labourers and the staff working at the site so as to avoid any damage and pressure on the nearby forest areas.


रूप क्षेत्रीय प्रबंधक
तवा -III उपक्षेत्र



वेस्टर्न कोलफील्ड्स लिमिटेड,
शेरीया गंगारतलक कयकला, पञ्जाब क्षेत्र,
तह-पोडाजेनरी, जि: धरदर - १६०११९
email: cgmkkda@rediffmail.com
Website : <http://westerncoal.nic.in>
Ph. No: 07146 - 271363 [Fax: 07146-270566]


०७



Annexure - Q

वचन पत्र

वेस्टर्न कोलफील्ड्स लिमिटेड पथाखेडा क्षेत्र की तवा-III खदान के लिये मुभिगत खनन हेतु 101.600 हे. वन भूमि के लिये प्रथम चरण की सैद्दतिक स्वीकृती की शर्त क नं. 31 के सर्वाथ में संस्थान द्वारा ये वचन दिया जाता है की forest land shall not be used for any purpose other than that specified in the proposal.


सप्त-क्षेत्रीय प्रबंधक
तवा -III तपक्षेत्र



वेस्टर्न कोलफील्ड्स लिमिटेड,
श्रीधर गंगारक्षक उमलिया, पारसखेडा क्षेत्र,
राज-शेखरपुर, जिला: बैतूल- ४६०४४९
email: cgmnpkda@rediffmail.com
Website : http://westerncoal.nic.in
Ph. No: 07146 - 271363 [Fax:07146-270566]



Annexure -R

वचन पत्र

वेस्टर्न कोलफील्ड्स लिमिटेड पाषाणखंडा क्षेत्र की तवा-III खदान के लिये भूमिगत खनन हेतु, 101.600 हे. वन भूमि के लिये प्रथम चरण की सैद्धांतिक स्वीकृती की शर्त क नं. 32 के संबंध में संस्थान द्वारा ये वचन दिया जाता है कि forest land proposed to be diverted shall under no circumstances be transferred to any other agency, department or person without prior approval of the Central Government.

उप-क्षेत्रीय प्रबंधक
तवा -III उपक्षेत्र



वेस्टर्न कोलफील्ड्स लिमिटेड,
केम्पल अडमिनिस्ट्रेशन कार्यालय, पाराशरिया रोड,
राज-कोलकाता, पिन: 756029
email: cgmipkdata@rediffmail.com
Website : <http://westerncoal.nic.in>
Ph. No: 07146 - 271363 [Fax:07146-270566]

प्रमुख
अधीक्षक



Annexure -S

वचन पत्र

वेस्टर्न कोलफील्ड्स लिमिटेड पाथाखेड़ा क्षेत्र की तवा-III खदान के लिये भूमिगत खनन हेतु 101.600 हे. वन भूमि के लिये प्रथम चरण की सैद्धांतिक स्वीकृती की शर्त क नं. 33 के संवर्ध में संस्थान द्वारा ये वचन दिया जाता है कि No damage to the flora and fauna of the adjoining area shall be caused.


उप-क्षेत्रीय प्रबंधक
तवा -III उपक्षेत्र



वेस्टर्न कोलफील्ड्स लिमिटेड,
क्षेत्रीय महाप्रबंधक कार्यालय, पाणखंडा क्षेत्र,
तट-घोडाखोरी, जि: बैतूल- ४८०४४९
email: cgmprkda@rediffmail.com
Website : http://westerncoal.nic.in
Ph. No: 07146 - 271363 [Fax:07146-270566]


प्र
प्र



Annexure - T

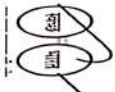
वचन पत्र

वेस्टर्न कोलफील्ड्स लिमिटेड पाणखंडा क्षेत्र की तवा-III खदान के लिये भूमिगत खनन हेतु, 101.600 हे. वन भूमि के लिये प्रथम चरण की सैद्धांतिक स्वीकृती की शर्त क नं. 34 के संबंध में संस्थान द्वारा ये वचन दिया जाता है की user Agency shall submit the annual self compliance report in respect of the above stated conditions to the State Government, concerned Regional Office and to this Ministry by the end of March every year.


उप क्षेत्रीय प्रबंधक
तवा -III उपक्षेत्र



वेस्टर्न कोलकाता लिमिटेड,
क्षेत्रीय कार्यालय काराका, पाश्चात्य क्षेत्र,
तार-पोस्टाफिस, पिन: दौलत- ४६०४४३
email: cgm/kda@rediffmail.com
Website : <http://westerncoal.nic.in>
Ph. No: 07146 - 271363 [Fax: 07146-270566]



Annexure - U

वचन पत्र

वेस्टर्न कोलकाता लिमिटेड पाश्चात्य क्षेत्र की तवा-III खदान के लिये भूमिगत खनन हेतु 101.600 हे. वन भूमि के लिये प्रथम चरण की सैद्धांतिक स्वीकृती की शर्त क नं. 35 के संवर्धन में संस्थान द्वारा ये वचन दिया जाता है की Violation of any of these conditions will amount to violation of Forest (Conservation) Act, 1980 and action would be taken as per the para 1:21 of comprehensive guidelines issued vide this Ministry F. No. 5-2/2017-FC dtd. 28th March, 2019.


क्षेत्रीय पबंधक
तवा -III उपक्षेत्र



वेस्टर्न कोलफील्ड्स लिमिटेड,
श्रीधर महादेवराव कर्नालकर, रायचोखा क्षेत्र,
तह-घोडाखोर्दी, जि: बैतुल- ४६०४४९
email: cgmipkda@rediffmail.com
Website : <http://westerncoal.nic.in>
Ph. No: 07146 - 271363 | Fax: 07146-270566 |

सं
सं



Annexure - V

द्वयन पत्र

वेस्टर्न कोलफील्ड्स लिमिटेड पाखाखेडा क्षेत्र की तवा-III खदान के लिये मुनिगत खनन हेतु 101.600 हे. वन भूमि के लिये प्रथम चरण की सैद्धांतिक स्वीकृती की शर्त क नं. 36 के संबंध में संस्थान द्वारा ये वचन दिया जाता है की any other condition that the Ministry of Environment, Forests & Climate Change may stipulate from time to time in the interest of conservation, protection and development of forests & wildlife shall be carried with by the State Government and user agency.


संघ क्षेत्रीय प्रबंधक
तवा -III उपक्षेत्र




वेस्टर्न कोलफील्ड्स लिमिटेड,
शेडिंग स्ट्रक्चरल कॉन्स्ट्रक्शन क्षेत्र,
लक्ष्मीनगर, पिन: बंगलूर - ५६०११३
email: ogm/kda@rediffmail.com
Website : <http://westerncoal.mil.in>
Ph. No: 07145 - 271343 [fax:07145-270566]



Annexure - W

वचन पत्र

वेस्टर्न कोलफील्ड्स लिमिटेड पाथारखेजा क्षेत्र की तवा-III खदान के लिये नुमिगाव खनन हेतु 101.600 हे. वन भूमि के लिये प्रथम चरण की सैद्धांतिक स्वीकृती को शर्त क नं. 37 के संबंध में संस्थान द्वारा ये वचन दिया जाता है की user agency shall ensure compliance to all conditions stipulated in the Stage-I approval for which undertakings have been obtained from the user agency and also the provisions of the all Acts, Rules, Regulations and Guidelines, relevant Hon'ble Court (s) and NGT Order (S) if any, pertaining to this project for the time being in force, as applicable to the projects.


उप क्षेत्रीय प्रबंधक
तवा - III उपक्षेत्र



वेस्टर्न कोलफील्ड्स लिमिटेड,
क्षेत्रीय कार्यालय राणिकेत, राणिकेत शिव,
एन-थेन्सबर्ग, पिन: ४११०४४
email: cgmprkda@rediffmail.com
Website : <http://westerncoal.nic.in>
Ph. No: 07146 - 271363 [Fax: 07146-270564]



आचार्य



Annexure - X

वचन पत्र

वेस्टर्न कोलफील्ड्स लिमिटेड पाषाणखेड़ा क्षेत्र की तयार-III खदान के निम्न
सुनिश्चित खनन हेतु 101.600 हे. वन भूमि के निम्न प्रथम चरण की सैद्धांतिक रकीकृती
की शर्त क नं. 38 के संबंध में संस्थान द्वारा ये वचन दिया जाता है की complete
compliance report with undertakings and plans/schemes will be
uploaded on the web-portal (<https://parivesh.nic.in/>).


उप क्षेत्रीय प्रबंधक
तयार -III खदान

File No. 8-12/2019-PC
Government of India
Ministry of Environment, Forest and Climate Change
(Forest Conservation Division)

Indira Pargaveeran Bhawan
Jor Bangh Road, Aligarh,
New Delhi - 110003
Dated: 26 December, 2019

To,
The Principal Secretary (Forest),
Department of Forest and Environment,
Government of Madhya Pradesh,
Bhopal.

Subj: Diversion of 101,600 hectares of forest land/revenue forest land (30,210 ha. forest land RF + 71,390 ha. Revenue forest land=101,600 ha. forest land) for Tawa-III underground Coal Mining project and use of surface land for Infrastructure (96.86 ha. for underground coal mining and 4.74 ha. of forest land for use of surface right) in favour of M/s Western Coalfields Limited, of Pathakhora area Betul District State of Madhya Pradesh - reg.

Sir,
I am directed to refer to the Adkl. Principal Chief Conservator of Forest (Land Management and the Nodal Officer, Forest (Conservation) Act, 1980, Government of Madhya Pradesh letter No. F-1/20920/2016/10-11/797 dated 15.03.2019 on the above mentioned subject, seeking prior approval of Central Government under Section - 2 of the Forest (Conservation) Act, 1980 and to say that the proposal has been examined by the Forest Advisory Committee constituted by the Central Government under Section-3 of the aforesaid act.

After careful examination of the proposal of the State Government and on the basis of the recommendations of the Forest Advisory Committee, **Stage-1/ In-principle approval** of the Central Government is hereby granted for diversion of 101,600 hectares of forest land/revenue forest land (30,210 ha. forest land RF + 71,390 ha. Revenue forest land=101,600 ha. forest land) for Tawa-III underground Coal Mining project and use of surface land for Infrastructure (96.86 ha. for underground coal mining and 4.74 ha. of forest land for use of surface right) in favour of M/s Western Coalfields Limited, of Pathakhora area Betul District State of Madhya Pradesh under Section-2 (ii) of Forest (Conservation) Act, 1980 subject to the following conditions:

- (i) Legal status of the diverted forest land shall remain unchanged;
- (ii) **The mine reclamation plan shall be submitted prior to Stage-II approval;**
- (iii) **Documents regarding deposit of Rs.23,22,38,877/- in CAMPA in compliance to Stage-I of 90 ha shall be submitted prior to Stage-II approval;**
- (iv) **The information sought vide meeting held on 06.08.2019 shall be furnished before Stage-II approval;**
- (v) **25% of NPV as admissible for the region shall be levied, due to the fact that report on Subsidence Prediction and Management for Tawa-III mentions likely subsidence factor is 10 mm or more;**
- (vi) Compensatory afforestation over the degraded forest land double in extent to the forest land required for surface Infrastructure (i.e. 4.74 x2 = 9.48 ha) shall be ruled and maintained by the State Forest Department from the funds to be provided by the user agency;
- (vii) The User agency shall transfer the cost of raising and maintaining the compensatory afforestation, at the current wage rate, to the State Forest Department.


26.12.19

- (viii) The User Agency shall transfer online, the Net Present Value (NPV) of the forest land being diverted under this proposal, as per the orders of the Hon'ble Supreme Court of India dated 28.03.2008, 24.04.2008 and 09.05.2008 in Writ Petition (Civil) No. 202/1995 and the guidelines issued by this Ministry vide its letter No. S-3/2007-FC dated 05.02.2009. The requisite funds shall be transferred through online portal into Ad-hoc CAMPA account of the State Concerned;
- (ix) The User Agency shall pay the additional amount of NPV, if so determined, as per the final decision of the Hon'ble Supreme Court of India;
- (x) The user agency should ensure that the compensatory levies (CA cost, NPV, etc.) are deposited through challan generated online on web portal and deposited in appropriate bank online only. Amount deposited through other mode will not be accepted as compliance of the Stage-I clearance;
- (xi) Period of diversion of the said forest land under this approval shall be for a period co-terminus with the period of the mining lease proposed to be granted under the Mines and Minerals (Development and Regulation) Act, 1957, and the Rules framed there-under, subject to a maximum period of 30 years;
- (xii) The State Government will submit the valid lease agreement document specified in the lease agreement;
- (xiii) Area on surface of the mining lease shall be fenced and afforested;
- (xiv) The State Government and user agency shall monitor the mining induced subsidence and take appropriate mitigative measures to ensure that it remains within the permissible limit;
- (xv) The User agency and the State Government shall implement the Wildlife Conservation Plan for area located within 10 kilometre distance from the forest land proposed to be diverted from the funds to be provided by the user agency;
- (xvi) The user agency shall implement the following activities under the supervision of the State Forest Department at the project cost;
- (a) Mitigative measures to minimize soil erosion and choking of stream shall be initiated to be implemented within a period of three years with effect from the date of issue of Stage-II clearance in accordance with the approved Plan in consultation with the State Forest Department;
- (b) Planting of adequate drought hardy plant species and sowing of seeds, in the appropriate area within the mining lease to arrest soil erosion in accordance with the approved scheme;
- (c) Construction of check dams, retention / toe walls to arrest sliding down of the excavated material along the contour in accordance with the approved scheme;
- (d) Stabilize the overburden dumps by appropriate grading/benching, in accordance with the approved scheme, so as to ensure that angles of repose at any given place is less than 28°; and
- (e) No damage shall be caused to the top-soil and the user agency will follow the top soil management plan;

(xvii) The User Agency shall undertake mining in a phased manner after taking due care for reclamation of the mined over area. The concurrent reclamation plan as per the approved mining plan shall be executed by the User Agency from the very first year, and an annual report on implementation thereof shall be submitted to the Nodal Officer, Forest (Conservation) Act, 1980, in the concerned State Government and the concerned Regional Office of the Ministry. If it is found from the annual report that the activities indicated in the concurrent reclamation plan have not been executed by the User Agency, the Nodal Officer or the Addl. Pr. Chief Conservator of Forests (Central) may direct that the mining activities shall

20.11.1999
Chief Conservator of Forests (Central) may direct that the mining activities shall

remain suspended till such time, such reclamation activities area satisfactorily executed;

- (xviii) The user agency shall implement the R&R Plan as per the R&R Policy of State Government in consonance with National R&R Policy, Government of India before the commencement of the project work. The said R&R Plan will be monitored by the State Government/Regional Office of MoEF & CC along with indicators for monitoring and expected observable milestones;
- (xix) The Complete Compliance of the FRA, 2006 shall be ensured by way of prescribed certificate from the concerned District Collector;
- (xx) All the funds received from the user agency under the project shall be transferred/deposited to CAMPA fund only through e-portal (<https://darivesh.nic.in/>);
- (xxi) The user agency in consultation with the State Government shall create and maintain alternate habitat/home for the avifauna, whose nesting trees are to be cleared in this project. Birds' nests artificially made out of eco-friendly material shall be used in the area, including forest area and human settlements, adjoining the forest area being diverted for the project;
- (xxii) The boundary of the diverted forest land, mining lease and safety zone, as applicable, shall be demarcated on ground at the project cost, by erecting four feet high reinforced cement concrete pillars, each inscribed with its serial number, distance from pillar to pillar and GPS co-ordinates;
- (xxiii) The ground area over the mine shall not be allowed to be used for construction of residential buildings or labour camps;
- (xxiv) The State Government shall ensure that green cover on the ground over the underground part of mine shall be maintained as forest and supplemented by plantations in gaps at the cost of user agency;
- (xxv) The User Agency shall obtain the Environment Clearance as per the provisions of the Environmental (Protection) Act, 1986, if required;
- (xxvi) Any tree felling shall be done only when it is unavoidable and that too under strict supervision of the State Forest Department;
- (xxvii) The layout plan of the proposal shall not be changed without the prior approval of the Central Government;
- (xxviii) No labour camp shall be established on the forest land;
- (xxix) The User Agency shall provide fuels preferably alternate fuels to the labourers and the staff working at the site so as to avoid any damage and pressure on the nearby forest areas;
- (xxx) The State Government and the User agency shall ensure de-silting of the village tanks and other water bodies located within five km from the mine lease boundary so as to mitigate the impact of siltation of such tanks/water bodies, whenever required preferably within five years from the date of approval of Stage-II Clearance;
- (xxxi) The forest land shall not be used for any purpose other than that specified in the proposal;
- (xxxii) The forest land proposed to be diverted shall under no circumstances be transferred to any other agency, department or person without prior approval of the Central Government;
- (xxxiii) No damage to the flora and fauna of the adjoining area shall be caused;
- (xxxiv) The User Agency shall submit the annual self-compliance report in respect of the above stated conditions to the State Government, concerned Regional Office and to this Ministry by the end of March every year;
- (xxxv) The Violation of any of these conditions will amount to violation of Forest (Conservation) Act, 1980 and action would be taken as per the para 1.21 of comprehensive guidelines issued vide this Ministry F. No.5-2/2017-FC dated 28th March, 2019;


26.12.19

(xxxvi) Any other condition that the Ministry of Environment, Forests & Climate Change may stipulate from time to time in the interest of conservation, protection and development of forests & wildlife shall be carried with by the State Government and user agency;

(xxxvii) The State Government and user agency shall ensure compliance to all conditions stipulated in the Stage-I approval for which undertakings have been obtained from the user agency and also the provisions of the all Acts, Rules, Regulations and Guidelines, relevant Hon'ble Court Order (S) and NGT Order (S), if any, pertaining to this project for the time being in force, as applicable to the project;

(xxxviii) The complete compliance report with undertakings and plans/schemes will be uploaded on the web-portal (<https://parivesh.nic.in/>);

After receipt of compliance report on fulfilment of the conditions mentioned above, the proposal shall be considered for final approval under Section-2 of the Forest (Conservation) Act, 1980. Transfer of forest land shall not be effected till final approval is granted by the Central Government in this regard.

Yours faithfully,


(Brijendra Swaroop)
Deputy Inspector General of Forests (FC)

Copy to: -

1. The PCCF, Government of Madhya Pradesh, Bhopal.
2. The DDG (Central), MoEF&CC, Regional Office, Bhopal.
3. The Nodal Officer (FCA), O/o PCCF, Government of Madhya Pradesh, Bhopal.
4. User Agency, Forest Conservation Monitoring Cell, MoEF & CC, New Delhi.
5. Guard File.
- 6.


(Brijendra Swaroop)
Deputy Inspector General of Forests (FC)



वेस्टर्न कोआलफील्ड्स लिमिटेड,
शेअर अण्डव्हाइस कार्पोरेशन लिमिटेड, नई-दिल्ली
कॉर्पोरेट- 202028
email: cgmprkda@rediffmail.com
Website: <http://westerncoalfields.in>
Ph. No: 07146 - 271363 Fax: 07146-270566

राजेश
पाठक
राजेश पाठक की ओर

Ref. No. WCL/PKD/ AGM/ SO (P&P)/2020/ 2 2 3

Date: 14/12/2020

प्रति
वन मंडलाधिकारी (सा),
उत्तर बैतूल

विषय:—Compliance Report of Stage-I, 101.600 Ha., Tawa-III UG Mine.

संदर्भ :—Deputy Inspector General of Forests (FC)MOEF & CC, New Delhi File No. 8-12/
2019-FC dt. 26th December, 2019.

महोदय,

With reference to the above subject, please find enclosed herewith the Compliance Report of 101.600 Ha. forest land of Tawa-III UG Mine for getting Stage –II clearance in favour of M/s Western Coalfields Limited of Pathakneda Area, Betul district of Madhya Pradesh.

This is for your kind information and necessary action please.

भवदिय,

संलग्न : उपरोक्तानुसार

प्र.क. चौधरी
15.12.2020
क्षेत्रीय महाप्रबंधक,
पाथारखेडा क्षेत्र

प्रतिलिपी:—

1. अपर प्रधान मुख्य वन संरक्षक (पू. प्रबंधक) भोपाल
2. विभागाध्यक्ष (पू./स) वेकोलि नामपुर
3. क्षेत्रीय महाप्रबंधक, पाथारखेडा क्षेत्र