



To

The Addl. Chief Secretary (Forests),
Government of Odisha,
Bhubaneswar.

Ref No. TIMM/L&L/ 147 /2024
Date: 30.03.2024

Sub:- Annual Self- Compliance report in consonance to Condition No- xxii of the Stage-I conditions of Tiringpahar Iron & Manganese Mine of M/s. Tata Steel Ltd granted by MoEF & CC vide F. No. 8-01/2019-FC dated 2.08.2019.

Dear Sir,

We enclose herewith the compliance report for the year 2023-24 along with the enclosures in consonance to the conditions stipulated in the Stage-I approval granted by MoEF & CC vide F. No. 8-01/2019-FC dated 2.08.2019 in respect of Tiringpahar Iron & Manganese Mine of M/s. Tata Steel Ltd.

The receipt of the same may kindly be acknowledged.

Thanking you,
Yours faithfully,
F: TATA STEEL LTD.


Head, Planning, FAMD
Tata Steel Ltd.

Encl. as above

Copy to:

1. The Dy. Director General (Central), Eastern Regional Office, MoEF & CC Bhubaneswar
2. The Addl. PCCF of Forests (Forest diversion & Nodal Officer), O/o the PCCF, Government of Odisha, Bhubaneswar
3. The Asst. Inspector General of Forest, MoEF & CC, New Delhi.

SEI (D) (FC) (CSS)
661/10/24
02/04/24

TATA STEEL LIMITED

Manganese Group of Mines, Joda, Ferro Alloys & Minerals Division, At. P.O.: Bichakundi, Via: Joda
Dist: Keonjhar, Odisha-758034
Phone No 923810: 370(0)
Registered Office Bombay House 24 Homi Mody Street Fort Mumbai 400 001 India
Tel 91 22 6665 8282 Fax 91 22 66657724
Corporate Identity Number L27100MH1907PLC000260 Website www.tatasteel.com

**ANNUAL SELF COMPLIANCE REPORT OF THE CONDITIONS IMPOSED BY THE
GOVERNMENT OF INDIA, MINISTRY OF ENVIRONMENT, FOREST AND
CLIMATE CHANGE (FC DIVISION) IN THE STAGE-I APPROVAL ACCORDED
VIDE F. No. 8-01/2019 DATED 02.08.2019 FOR DIVERSION OF 80.826 HA OF
BALANCE FOREST LAND WITHIN TIRINGPAHAR IRON & MN. MINE OF M/s
TATA STEEL LTD.**

CONDITION (i): Legal Status of the diverted forest land shall remain unchanged.

COMPLIANCE: - The legal status of the diverted forest land shall remain the same.

CONDITION (ii): Compensatory Afforestation shall be raised over equal identified non-forest land (NFL) land within three years from the date of Stage-II and maintained thereafter by the Forest department at the cost of the User Agency and at least 1000 plants per hectare shall be planted over identified non-forest land. If it is not possible to plant so many saplings in the area identified for CA, the balance saplings will be planted in any other forests as per prescriptions of approved working plan with provision for ten years on subsequent maintenance;

COMPLIANCE: - An area of 64.260 ha (against Non-forest land recorded as forest in Government records as on 25.10.1980) and 13.798 ha (against balance forest land) of non-forest Government land has been allotted for Compensatory Afforestation at Asanbahali village, under Kankadahad Tahasil of Dhenkanal district and Kaliapani village, under Telkoi Tahasil of Keonjhar district respectively. Apart from the above, an area of 99.00 ha of degraded forest land has been earmarked within Renda PRF under Keonjhar Forest Division for accommodating the balance sapling out of 1000plants/ ha, which cannot be accommodated in the allotted Compensatory Afforestation land. The cost of the aforesaid plantation as per the prevailing wage rate has already been borne by the U.A, as per demand letter given by the Divisional Forest Officer, Keonjhar. The copy of the demand letter along with receipt of the payment made thereto is annexed herewith as **ANNEXURE-I.**

CONDITION (iii): State Government shall submit detail status of reclamation done by the user agency till date. State Government may also see if the user agency had resorted to any violation in respect of any condition stipulated in reclamation plan approved by IBM.

The above condition of Stage-I (In-Principle Approval) has been modified by MoEF & CC vide F.No.8-01/2019-FC dated 02.11.2020 and the modified condition imposed by MoEF & CC is quoted hereunder;

“State Government shall see if any violation has been committed in respect of any condition stipulated in reclamation plan approved by IBM”.

COMPLIANCE: - The user agency has complied to the condition stipulated in reclamation plan approved by IBM and till date no violation or observation has been reported from either IBM or State Government.

CONDITION (iv): State Government shall ensure that 46 ha out of the 80.826 ha un-diverted forest land having vegetation density of more than 0.4, is maintained as green cover, till a comparable area is reclaimed and vegetated.

The above condition of Stage-I has been deleted by MoEF & CC vide F.No.8-01/2019-FC dated 02.11.2020.

COMPLIANCE: - Not applicable as the aforesaid condition has been deleted by MoEF & CC vide F.No.8-01/2019-FC dated 02.11.2020 and the same is annexed herewith as ANNEXURE-II.

CONDITION (v): The User Agency shall transfer online, the Net Present Value (NPV) of the forest land being diverted under this proposal, as per the orders of the Hon'ble Supreme Court of India dated 28.03.2018, 24.04.2008 and 09.05.2008 in Writ Petition (Civil) No. 202/1995 and the guidelines issued by this Ministry vide letter No. 5-3/2007-FC dated 05.02.2009. The requisite funds shall be transferrable through online portal into Ad-hoc CAMPA account of the State Concerned;

COMPLIANCE: - The User agency has deposited an amount of Rs. 12093180 on 01.07.2010 through SBI Demand Draft No 771230 as per demand of Divisional Forest Officer, Keonjhar Forest Division vide Memo No. 243/Mining dated 19.06.2010 towards NPV of the balance Hal forest land of 16.566 ha and deposited an amount of Rs. 46909800 through RTGS vide UTR No. SBIN516173371865 dt 21.06.2016 in accordance to the demand of Divisional Forest Officer, Keonjhar Forest Division vide Memo No. 4543/Mining dated 17.06.2016 towards NPV against an area measuring 64.260 ha of Non-forest land recorded as forest in Government records as on 25.10.1980.

The demand letters of Divisional Forest Officer, Keonjhar Forest Division and payment details thereof towards NPV of the balance forest land are enclosed herewith as ANNEXURE-III series.

CONDITION (vi): At the time of payment of the Net Present Value (NPV) at the then prevailing rate, the User agency shall furnish an undertaking to pay the additional amount of NPV, if so determine, as per the final decision of the Hon'ble Supreme Court of India;

COMPLIANCE :- During processing of the diversion proposal, the user agency has already furnished an undertaking to pay the additional amount of NPV, if so determine, as per the final

decision of the Hon'ble Supreme Court of India. The copy of the Undertaking is annexed herewith as Annexure-IV.

CONDITION (vii): The identified non-forest land for raising Compensatory afforestation shall be transferred and mutated in the name of forest department and notified as RF/PF prior to Stage-II approval.

COMPLIANCE: - The identified non-forest land for raising Compensatory afforestation has been transferred and mutated in the name of forest department and the Compensatory Afforestation land under Dhenkanal Forest Division has been notified as "Asanbahali Protected Forest" vide Notification No.FE-DIV-FLD-0067-2021-8043/F&E dated 22.04.2021 and the Compensatory Afforestation land under Keonjhar Forest Division has been notified as "Kaliapani Protected Forest" vide Notification No.FE-DIV-FLD-0067-2021-10901/F&E dated 22.06.2021.

The Record of Rights issued by Revenue Department after transfer & mutation of Compensatory Afforestation land in the favor of State Forest Department and the PF notification thereof are enclosed herewith as ANNEXURE-V Series.

CONDITION (viii): The land identified for the purpose of CA shall be clearly depicted on a Survey of India topo sheet of 1:50,000 scale.

COMPLIANCE: -The user agency has already annexed the CA map on a Survey of India topo sheet of 1:50,000 scale in the forest diversion proposal and also annexed true copy of the same as ANNEXURE-VI.

CONDITION (ix): The User Agency shall transfer the cost of raising and maintaining the compensatory afforestation at the current wage rate in consultation with State Forest Department in the account of CAMPA of the concerned State through online portal. The scheme may include appropriate provision for anticipated cost increase for works scheduled for subsequent years;

COMPLIANCE: - The User Agency has transferred the cost of raising and maintaining the compensatory afforestation at the current wage rate in consultation with State Forest Department as per approved scheme under appropriate provision for anticipated cost increase for works scheduled for subsequent years, in the account of CAMPA through online portal. The true copy of the screenshot of the online page of the PARIVESH Portal showing the status of payment is annexed herewith as Annexure-VII.

CONDITION (x): All the funds received from the user agency under the project shall be transferred/deposited in CAMPA account only through e-portal (<https://parivesh.nic.in>). Amount deposited through other mode will not be accepted as compliance of the Stage-I clearance.

COMPLIANCE: - The funds received from the user agency may kindly be transferred/deposited in CAMPA account only through e-portal (<https://parivesh.nic.in>).

CONDITION (xi): The compliance report shall be uploaded on e-portal (<https://parivesh.nic.in>).

COMPLIANCE: - The final compliance report has been uploaded by the U.A. on e-portal (<https://parivesh.nic.in>).

CONDITION (xii): Period of diversion of the said forest land under this approval shall be a period co-terminus with the period of the mining lease granted under the Mines and Minerals (Development and Regulation) Act, 1957, as amended and the Rules framed there-under;

COMPLIANCE: - The period of diversion of the forest land is co-terminus with the period of mining lease granted under the Mines and Minerals (Development and Regulation) Act, 1957, as amended and the Rules framed there-under.

CONDITION (xiii): The User Agency shall obtain the Environment Clearance as per the provisions of the Environmental (Protection) Act, 1986, if required;

COMPLIANCE:- Ministry of Environment & Forests, Government of India vide letter No. J-11015/87/2004-IA. II (M) on dated 17.11.2005 has accorded Environment Clearance in respect of Tiringpahar Iron & Manganese Mine. However, recently on dated 23.12.2022, the State Environment Impact Assessment Authority, Odisha has granted amendment in Terms of Reference vide proposal No. SIA/OR/MIS/280602/2022 for expansion plan together with ratification of existing EC from EIA 1994 to EIA 2006 and presently it is under active consideration of the Ministry. Further, public hearing in respect of the Tiringpahar Iron & Mn. Mines has also been completed successfully on dated 29.07.2023.

CONDITION (xiv): The complete compliance of the FRA, 2006 shall be ensured by way of prescribed certificate from the concerned District Collector;

COMPLIANCE: -The District Collector, Keonjhar vide No. 393/Rev./Dt. 12.02.2024 issued a certificate of competition of the process of settlement of rights under the Scheduled Tribe and Other Traditional Forest Dwellers (Recognition of Forest Rights Act), 2006 in favour of the proposed area measuring 80.826Ha to be diverted under villages Guruda, Palasa (Kha), Khandabandh and Jadibahal under Barbil Tahasil in Keonjhar District.

CONDITION (xv): No labour camp shall be established on the forest land and the User Agency shall provide fuels preferably alternate fuels to the labourers and the staff working at the site so as to avoid any damage and pressure on the nearby forest areas.

COMPLIANCE: - No labour camp has been established on the forest land within the leasehold and benefits like electricity, at subsidized rates is being provided to labourers and the staff working at the site by the User Agency to avoid any damage and pressure on the nearby forest areas.

CONDITION (xvi): The boundary of the diverted forest land, mining lease and safety zone, as applicable, shall be demarcated on ground at the project cost, by erecting four feet high reinforced cement concrete pillars, each inscribed with its serial number, distance from pillar to pillar and GPS Co-ordinates;

COMPLIANCE: - The boundary of the diverted forest area has been demarcated using four feet high reinforced cement concrete pillars, with each pillar inscribed with serial number, distance from pillar to pillar and GPS Co-ordinates. All the boundary pillars fixed earlier are as per the Gazette Notification no. 518 date 08.10.2014 and the User Agency has been maintaining the pillars on periodical basis.

CONDITION (xvii): The forest land proposed to be diverted shall under no circumstances be transferred to any other agency, department or person without prior approval of the Central Government;

COMPLIANCE: - The forest land proposed for diversion will not be transferred to any other agency, department or person without prior approval of the Central Government.

CONDITION (xviii): No damage to the flora and fauna of the adjoining area shall be caused;

COMPLIANCE: - The U.A do hereby undertake that the U.A. shall ensure that no damage is caused to the flora and fauna of the adjoining area. The undertaking to this effect is provided herewith in the ANNEXURE-IV.

CONDITION (xix): The user agency shall explore the possibility of translocation of maximum number of trees identified to be felled and shall ensure that any tree felling shall be done only when it is unavoidable and that too under strict supervision of the State Forest Department;

COMPLIANCE: - The UA do hereby undertake that the U.A. shall explore the possibility of translocation of maximum number of trees identified to be felled. Trees shall be felled only when it becomes necessary and that to under strict supervision of the State Forest Department. The undertaking to this effect is provided herewith in the ANNEXURE-IV.

CONDITION (xx): The User Agency shall undertake mining in a phased manner after taking due care for reclamation of the mined-out area. The concurrent reclamation plan as per the approved mining plan shall be executed by the User Agency from the very first year, and an annual report on implementation thereof shall be submitted to the Nodal Officer, Forest (Conservation) Act, 1980, in the concerned State Government and the concerned Regional Office of the Ministry. If it is found from the annual report that the activities indicated in the concurrent reclamation plan are not being executed by the User Agency, the Nodal Officer or the concern Dy. Director General (Central) may direct that the mining activities shall remain suspended till such time, reclamation activities area satisfactorily executed;

COMPLIANCE: - The Review of Mining Plan along with Progressive Mine Closure Plan was submitted to Indian Bureau of Mines (IBM) under Rule 17(2) of the MCR, 2016 & Rule 23 of the MCDR, 2017 and duly approved vide letter no. RMP/A/07-ORI/BHU/2020-21, Dtd. 31.07.2020 for the period 2020-25. The reclamation and rehabilitation as proposed in the approved Review of Mining Plan along with Progressive Mine Closure Plan is being furnished below in Table No. 01. The compliance status during 2023-24 is being furnished in Table No.02.

This is pertinent to mention that, reclamation of quarry by back filling has been proposed to be carried out during 2023-24 subsequent to exhaustion of mineral from the pit. However, rehabilitation of the dump is being carried out as per the approved Progressive Mine Closure Plan. Total 6593 nos. of saplings has been planted during 2022-23 against the proposal of 2900 Nos.

The annual compliance report for Progressive Mine Closure Plan as per the Table No. 1 shall be submitted before 1st July every year under Rule 26(2) of the MCDR, 2017 to IBM and copy of the same shall also be marked to the Nodal Officer, Forest (Conservation) Act, 1980, in the concerned State Government and the concerned Regional Office of the Ministry. Further the entire self-compliance report is also submitted to the nodal officer and regional office of MoEF &CC.

Table No. 01

Items	Details	Proposal during the Plan Period (2020-21 to 2024-25)					
		2020-21	2021-22	2022-23	2023-24	2024-25	Total
Dump Management	Area Afforested (hect.)						
	Guruda - A	2.37	1.89	1.16	2.00	1.38	8.80
	Guruda - B	0	0	0	0	0	0
	Total	2.37	1.89	1.16	2	1.382	8.802
	No. of Saplings to be Planted						
	Guruda - A	5925	4725	2900	5000	3455	22005
	Guruda - B	0	0	0	0	0	0
	Total	5925	4725	2900	5000	3455	22005
	Cumulative no. of plants						
	Guruda - A	108862	113587	116487	121487	124942	124942
Guruda - B	59083	59083	59083	59083	59083	59083	
Total	167945	172670	175570	180570	184025	184025	
Cost including watch and care during the year		237000	189000	116000	200000	138200	880200
Management of worked out benches	Area available for rehabilitation (ha.)	Nil	Nil	Nil	Nil	Nil	Nil
	Afforestation done (ha)	Nil	Nil	Nil	Nil	Nil	Nil
	No. of saplings planted in the year	Nil	Nil	Nil	Nil	Nil	Nil
	Cumulative no. of plants	Nil	Nil	Nil	Nil	Nil	Nil
	Any other method of rehabilitation (specify)	Nil	Nil	Nil	Nil	Nil	Nil
	Cost including watch and care during the year	Nil	Nil	Nil	Nil	Nil	Nil
Reclamation and Rehabilitation by Back Filling	Void available for Back Filling (L x B x D) pit wise						
	Guruda - A	0	0	0	2.010	0	2.010
	Guruda - B	0	0	0	0	0	0
	Total	0	0	0	2.010	0	2.010
	Void filled by waste / tailings (cum)						
	Guruda - A	0	0	0	0	0	0
	Guruda - B	0	0	0	0	0	0
	Total	0	0	0	0	0	0
	Afforestation on the back filled area	Nil	Nil	Nil	Nil	Nil	Nil
	Rehabilitation by making water reservoir	Nil	Nil	Nil	Nil	Nil	Nil
Any other means (specify) (at Guruda - A)							
Plantation over Back filled area (ha.)	0	0	0	0	1.268	1.268	

Table No. 01

Items	Details	Proposal during the Plan Period (2020-21 to 2024-25)					
		2020-21	2021-22	2022-23	2023-24	2024-25	Total
	Saplings to be planted over Back filled area (Nos.)	0	0	0	0	3170	3170
	Cost including watch and care during the year	0	0	0	0	126800	126800
Rehabilitation of waste land within lease	Area Available (ha)	Nil	Nil	Nil	Nil	Nil	Nil
	Area Rehabilitated (ha.)	Nil	Nil	Nil	Nil	Nil	Nil
	Method of Rehabilitation	Nil	Nil	Nil	Nil	Nil	Nil
Others (specify)	Retaining wall						
	Guruda - A	573	1000	0	0	0	1573
	Guruda - B			605	400	345	1350
	Total	573	1000	605	400	345	2923
	Garland Drain						
	Guruda - A	573	1000	0	0	0	1573
	Guruda - B	0	0	605	400	345	1350
	Total	573	1000	605	400	345	2923
	Check dam with Settling Pit						
	Guruda - A	0	1	1	0	0	2
	Guruda - B	0	0	0	1	0	1
	Total	0	1	1	1	0	3



To,
Regional Controller of Mines,
Indian Bureau of Mines,
Plot No. 149, Pokhariput,
Bhubaneswar - 751 020.

Ref. No. MGM/P&E/230/23

Date : 26.08.2023

Sub: Submission of Annual Report on extent of protective and rehabilitative works carried out during the year 2022-23 at our Manganese Group of Mines, M/s Tata Steel Limited, Joda.

Ref. : Your Letter No. T/MIN-REF/BBS/2000 Vol. VIII, dated 30.07.2009

Dear Sir,


In pursuance with the provisions under Rule 26 (2) of MCDR, 2017, we are enclosing herewith the extent of protective and rehabilitative works carried out as envisaged in the Approved Progressive Mine Closure Plan for our following mines.

1. Joda West Iron and Manganese Mine, Mine Code - 40ORI08019 (Annexure-1)
2. Bamebari Iron and Manganese Mine, Mine Code - 40ORI08003 (Annexure-2) &
3. Tiringpahar Iron and Manganese Mine, Mine Code - 40ORI08033 (Annexure-3)

This is for your kind perusal.

Thanking you,

Yours faithfully,
F: TATA STEEL LTD.


Chief
Agent and Chief, ~~Mn~~ Group of Mines
Manganese Group of Mines
Ferro Alloys & Mineral Division

Encl: As above.

TATA STEEL LTD.

Ferro Alloys & Minerals Division, Manganese Group of Mines, A/P.O. Bichhakundi, Via -- Joda,
Dist. Keonjhar, Odisha - 758034, Tel. +91 6372901872, e-mail: mrmminesadmin@tatasteel.com
Regd. Office - Bombay House 24 Homi Mody Street Fort Mumbai 400 001 India Tel 91 22 6665 8282 Fax 91
22 66657724 Corporate Identity Number L27100MH1907PLC000260 Website www.tatasteel.com

CONDITION (xxi): Violation of any of this condition will amount to violation of Forest (Conservation) Act, 1980 and action would be taken as prescribed in para 1.21 of chapter 1 of the Handbook of comprehensive guidelines of Forest (Conservation) Act, 1980 as issued by this Ministry's letter No. 5-2/2017-FC dated 28.03.2019.

COMPLIANCE: - The UA do hereby undertake that the UA shall not violate any of the conditions and will operate the mines as per the guidelines issued by the Ministry. The undertaking to this effect is provided herewith in the ANNEXURE-IV.

CONDITION (xxii): The User Agency shall submit the annual self-compliance report in respect of the above stated condition to the State Government, concerned Regional Office and to this Ministry by the end of March every year regularly; and

COMPLIANCE: - As directed in the condition the UA has been submitting the compliance as to the State Government, concerned Regional Office and to the Ministry in the end of March every year regularly.

CONDITION (xxiii): The user agency shall comply all the provisions of all the Acts, Rules, Regulations, Guidelines, Hon'ble Court Order (s) and NGT Order(s) pertaining to this project, if any, for the time being in force, as applicable to the project.

COMPLIANCE: -The user agency shall comply all the provisions of all the Acts, Rules, Regulations, Guidelines, Hon'ble Court Order (s) and NGT Order(s) pertaining to this project, if any, for the time being in force, as applicable to the project

COMPLIANCE REPORT OF THE STAGE-I CONDITIONS IMPOSED BY STATE GOVT. VIDE LETTER NO. 10F (Con) 140/16 16128 F&E, BHUBANESWAR, DATED 22.08.2019 FOR DIVERSION OF 80.826 Ha OF BALANCE FOREST LAND WITHIN TIRINGPAHAR IRON & Mn. MINE OF TATA STEEL LTD.

CONDITION (i): Forest area earmarked as safety zone around the ML area shall be demarcated by posting of pillars of appropriate length, protected, fenced, afforested at project cost. In no circumstances, the area earmarked as safety zone, shall be utilized for any other purpose.

COMPLIANCE: - Forest area earmarked as safety zone around the ML area has been demarcated by posting of pillars of appropriate length, protected, fenced and is being afforested by the user agency. The area earmarked as safety zone, shall not be utilized for any other purpose.

CONDITION (ii): The user agency shall undertake demarcation of the lease area on ground posting six feet high cement concrete pillars embedded two feet inside soil and 4 feet above the ground with serial number, forward and backward bearings and distance from pillar to pillar. The user agency shall also submit the map of lease area showing different kinds of forest land using DGPS survey data and latitude and longitude of each pillar to the Divisional Forest Officer, Keonjhar for his reference before commencement of work on final forest clearance.

COMPLIANCE: - The UA has demarcated the mining lease area and erected on ground by posting six feet high cement concrete pillars embedded two feet inside soil and 4 feet above the ground with serial number, forward and backward bearings and distance from pillar to pillar. The User Agency has already submitted the map of lease area showing different kinds of forest land using DGPS survey data and latitude and longitude of each pillar to the Divisional Forest Officer, Keonjhar for reference.

CONDITION (iii): If applicable, the lessee shall deposit the differential cost towards Comprehensive Wildlife Management Plan at revised rate.

COMPLIANCE: - The lessee do hereby undertake to deposit the differential cost towards Comprehensive Wildlife Management Plan at revised rate, if applicable. The undertaking to this effect is provided herewith in the ANNEXURE-IV.

CONDITION (iv): User Agency has to execute Phased Reclamation Plan at their cost.

COMPLIANCE: - The user agency has been executing phased reclamation plan as approved by IBM at its own cost.

CONDITION (v): The user agency shall fell the trees in phases strictly as per requirement with prior permission of Divisional Forest Officer after forest clearance is accorded under FC Act, 1980

COMPLIANCE: - Trees will be felled in a phased manner only after obtaining permission from Divisional Forest Officer, Keonjhar Division after Stage-II approval is accorded under FC Act, 1980.

CONDITION (vi): C.B. analysis is required to be re-assessed as per GoI, MoEF & CC guidelines bearing No. 7-69/2011-FC (Pt) dt.01.08.2017.

COMPLIANCE: - The C.B. analysis submitted along with the diversion proposal was assessed as per GoI, MoEF & CC guidelines bearing No. 7-69/2011-FC (Pt) dt.01.08.2017 and if necessary, it may again be re-assessed.

CONDITION (vii): In case land use plan proposed in the earlier/present forest diversion proposal differs from the land use plan reflected in the approved Mining Scheme, MoEF & CC, guidelines bearing Letter F.No.11-150/2017-FC dt.16.10.2017 prescribing procedure/disposing of proposals for change of land use plan within the diverted forest land of a mining lease vis-a-vis the latest land use plan approved by Indian Bureau of Mines in the Mining Plan/scheme shall be complied with by the lessee.

COMPLIANCE: - The U.A. do hereby agree to comply.



OFFICE OF THE DIVISIONAL FOREST OFFICER, KEONJHAR DIVISION

Phone No- 06766-254315, email ID- dfo.keonjhar@odisha.gov.inNo. 6617 /Mining-37/2016
Dated, Keonjhar the 01-09-2022

To

The Head (Manganese Group of Mines),
M/s TATA Steel Limited,
At- Bichakundi, P.O- Joda, Dist- Keonjhar

Sub:

Proposal for diversion of balance forest of 80.826 ha (16.566 ha of forest land and 64.260 ha of non-forest land recorded as Forest as on 25.10.1980) including 3.916 ha of forest land in safety zone and 1.129 ha of forest land in green belt in addition to 52.348 ha of forest land already diverted (total forest land of 133.174 ha in ML) within the total mining lease area over 169.00 ha of Tiringpahar Iron & Manganese Mines of M/s Tata Steel Ltd in Keonjhar district, Odisha during extended ML period as per MMDR (Amendment) Act, 2015.

X-Sub:

Demand of funds towards Compensatory Afforestation at the current wage rate @Rs.326/- per Mandays.

Ref:

Memo No. 14673 dt. 26.07.2022 & Memo No. 16518 dt. 24.08.2022 of Chief Conservator of Forests, Forest Diversion and Nodal Officer, FC Act, O/o the PCCF & HoFF, Odisha, Bhubaneswar.

Sir,

With reference to the aforementioned letters on the captioned subject, you are requested to deposit the approved amount of **Rs. 5,15,57,200/-** (Rupees five crore fifteen lakh fifty-seven thousand two hundred) only towards revised Compensatory Afforestation & Addl. Compensatory Afforestation Schemes in respect of Tiringpahar Iron and Manganese Mines of M/s Tata Steel Ltd as per current wage rate @Rs. 326/- per man-day with maintenance of 10 years through e-portal of MoEF&CC as provided in the <https://parivesh.nic.in/> and the proof/evidence of the deposit of fund be submitted to this office for further necessary action at this end. The following revised CA & ACA schemes is furnished hereunder-

Sl No.	Particulars	Amount to be deposited as per revised wage rate of Rs. 326/- per man-day (Rs.)	Technically approved by the Authority	Remarks
1	Scheme for Compensatory Afforestation over 64.261 ha non-forest land identified in village Asanbahali under Kankadahad Tahasil of Dhenkanal District.	31023800.00	CCF, FD&NO, FC Act, O/o the PCCF & HoFF, Odisha, Bhubaneswar	Memo No. 14673 dt. 26.07.2022
2	Scheme for Compensatory Afforestation over 13.798 ha non-forest land identified in village Kaliapani under Telkoi Tahasil of Keonjhar District.	5274000.00		Memo No. 16518 dt. 24.08.2022
3	Scheme for Addl. Compensatory Afforestation over 99.00 ha degraded forest land identified in Renda PRF under Telkoi Range of Keonjhar District.	15259400.00		
	Total	51557200.00		


(Rupees five crore fifteen lakh fifty-seven thousand two hundred) only

Yours faithfully,

01/09/22
Divisional Forest Officer,
Keonjhar Division.


Memo No. 6618 / Dated. 01-09-2022.

Copy forwarded to the Divisional Forest Officer, Dhenkanal Division for information and necessary action with reference to Memo No. 14675 dated 26.07.2022 of CCF, FD&NO, FC Act, O/o- the PCCF, Odisha, Bhubaneswar.


01/09/22
Divisional Forest Officer,
of Keonjhar Division.

Memo No. 1619 / Dated. 01-09-2022.

Copy forwarded to the Regional Chief Conservator of Forests, Rourkela Circle, Rourkela/ Chief Conservator of Forests, Forest Diversion and Nodal Officer, FC Act, O/o the Principal Chief Conservator of Forests, Odisha, Bhubaneswar for favour of kind information and necessary action.


01/09/22
Divisional Forest Officer,
of Keonjhar Division.



To

The Divisional Forest Officer,
Keonjhar Division.
Keonjhar

Ref: TIMM/L&L/ 717 /2022

Date: 20.09.2022

Sub: Proposal for diversion of balance forest of 80.826ha (16.566ha of forest land and 64.260ha of non-forest land recorded as Forest as on 25.10.1980) including 3.916ha of forest land in safety zone and 1.129ha of forest land in green belt in addition to 52.348ha of forest land already diverted (total forest land of 133.174ha in ML) within the total mining lease area over 169.00ha of Tiringpahar Iron & Manganese Mines of M/s Tata Steel Ltd. in Keonjhar district, Odisha during extended ML period as per MMDR (Amendment) Act, 2015.

XSub: Demand of funds towards Compensatory Afforestation at the current wage rate @326/- per Mandays

X Ref: Memo No. 6617/Mining -37/2016, Keonjhar dated,01.09.2022.

Dear Sir,

We would like to intimate you that as advised in the above-mentioned memo of your good office, we have deposited an amount to the tune of Rs. 5,15,57,200.00 (Rupees Five crore Fifteen lakhs Fifty-seven thousand Two hundred) Only in name of beneficiary ORRISA CAMPA, vide account No. 150825820092941 of Union Bank of India having IFSC Code: UBIN0996335 on dated 13.09.2022 towards demand of funds against various schemes for raising Compensatory Afforestation at the current wage rate @326/- per Mandays prepared for processing the Diversion Proposal of Tiringpahar Iron & Manganese Mines of M/s Tata Steel Ltd. in Keonjhar district, Odisha

Further, we have enclosed herewith the payment receipt duly countersigned by the Bank for your reference and acknowledgement please and oblige.

Thanking you.

Yours faithfully,

Head
MPP, FAM
Tata Steel Ltd.


Encl.: As above.

Recd.
20/9/22

TATA STEEL LIMITED

Ferro Alloys & Minerals Division, Manganese Group of Mines, At/P.O.: Bichhakundi, Via: Joda
Dist: Keonjhar, Odisha - 758 034 Tel.: 9238101370, e-mail: mnminesadmin@tatasteel.com.
Regd. Office: Bombay House, 24 Homi Modi Street, Mumbai - 400 001

AGENCY COPY

 Union Bank of India

NEFT / RTGS CHALLAN for CAMPA Funds

Date : 07-09-2022

Agency Name.	TATA STEEL LIMITED SUKINDA CHROMITE MINE
Application No.	5820092941
MoEF/SG File No.	8-01/2019-FC
Location.	ORRISA
Address.	SUKINDA CHROMITE MINE P.O- KALARANGIATTA DIST- JAJPUR ODISHA Jajpur
Amount(in Rs)	51567200/-


Amount in Words : Five Crore Fifteen Lakh Fifty-Seven Thousand Two Hundred Rupees Only

NEFT/RTGS to be made as per following details;

Beneficiary Name:	ORRISA CAMPA
IFSC Code:	UBIN0996335
Pay to Account No.	150825820092941 <small>Valid only for this particular account.</small>
Bank Name & Address:	Union Bank Of India Lodhi Complex Branch, Block 11, CGO Complex, Phase I, Lodhi Road, New Delhi -110003

• This Challan is strictly to be used for making payment to CAMPA by NEFT/RTGS only

BANK COPY

 Union Bank of India

NEFT / RTGS CHALLAN for CAMPA Funds

Date : 07-09-2022

Agency Name.	TATA STEEL LIMITED SUKINDA CHROMITE MINE
Application No.	5820092941
MoEF/SG File No.	8-01/2019-FC
Location.	ORRISA
Address:	SUKINDA CHROMITE MINE P.O- KALARANGIATTA DIST- JAJPUR ODISHA Jajpur
Amount(in Rs)	51567200/-

Amount in Words : Five Crore Fifteen Lakh Fifty-Seven Thousand Two Hundred Rupees Only


NEFT/RTGS to be made as per following details;

Beneficiary Name:	ORRISA CAMPA
IFSC Code:	UBIN0996335
Pay to Account No.	150825820092941 <small>Valid only for this particular account.</small>
Bank Name & Address:	Union Bank Of India Lodhi Complex Branch, Block 11, CGO Complex, Phase I, Lodhi Road, New Delhi -110003

• This Challan is strictly to be used for making payment to CAMPA by NEFT/RTGS only

After making successful payment, User Agencies may send a line of confirmation through
Email: helpdeskcampa@corpbank.co.in


Note: After making the required payment through challan, if the payment status has not been updated even after 7 working days, then kindly mail a copy of your challan with transaction details to
Email: cb0371@unionbankofindia.com



OK

SRI NR 58022091304216219

Counter folio



Received for (i) Transfer (ii) Cash (only NEFT) using cheque No. 385977 favouring ORRISA CAMPA

A/c No. 150825826093941
IFSC Code UBIIN0996325

Beneficiary Bank & Branch Union Bank of India, Lady's Complex Branch

Amount ₹ 5,16,572.00

Bank's Charges ₹

Total ₹ 5,16,572.00

(Rupees FIVE LAKHS & SIXTY SEVEN THOUSAND ONLY)

For office Use. UTR No. Branch Manager

Government of India
Ministry of Environment, Forest and Climate Change
(FC Division)

Indira Paryavaran Bhawan,
Aliganj, Jor Bag Road,
New Delhi - 110003.

Dated: 2nd November, 2020

To,
The Addl Chief Secretary (Forests),
Government of Odisha,
Bhubaneswar.

Sub: Modification in the condition stipulated while granting *In principle* approval for diversion of balance forest of 80.826 ha (16.566 ha of forest land and 64.260 ha of non-forest land recorded as forest as on 25.10.1980), in addition to 52.348 ha of forest land already diverted, that includes 3.916 ha of forest land in safety zone and 1.129 ha of forest land in green belt (total forest land of 133.174 ha in ML) within the total mining lease area over 169.00 ha of Tiringpahar Iron & Manganese Mines of M/s. Tata Steel Ltd. in Keonjhar district, Odisha during extended ML period as per MMDR (Amendment) Act, 2015:reg.

Sir,

I am directed to refer to the representation dated 07.08.2019 of User Agency i.e. Tata Steel Limited requesting to re-consider the following two specific conditions as imposed by FAC and stipulated in Stage-I approval dated 02.08.2019:

- a. *State Government shall submit detail status of reclamation done by the user agency till date. State Government may also see if the user agency had resorted to any violation in respect of any condition stipulated in reclamation plan approved by IBM.*
- b. *State Government shall ensure that 46 ha out of the 80.826 ha un-diverted forest land having vegetation density of more than 0.4, is maintained as green cover, till a comparable area is reclaimed and vegetated.*

2. After careful examination of the representation of the user agency, comments made by the State Government on the said representation vide their letter No.10F(Cons) 104/2016-12353/F&E dated 14.08.2020, recommendations of the Forest Advisory Committee in its meeting held on 21.09.2020 and acceptance of the same by the competent authority, the above conditions for Stage-I approval dated 02.08.2019 are hereby modified as below:

- a. *State Government shall see if any violation has been committed in respect of any condition stipulated in reclamation plan approved by IBM.*
- b. *Deleted*

3. The text of the remaining conditions as stipulated in Stage-I approval of even no. dated 02.08.2019 shall remain the same.

Yours faithfully,

Sd/
(Sandeep Sharma)

Assistant Inspector General of Forests

Copy to:

The Principal Chief Conservator of Forests, Government of Odisha, Bhubaneswar.

1. The Nodal Officer, O/o the PCCF, Government of Odisha, Bhubaneswar.
2. The Dy. Director General (Central), Integrated Regional Office, Bhubaneswar
3. User Agency
4. Monitoring Cell of FC Division, MoEF&CC, New Delhi
5. Guard File



To
The Divisional Forest Officer
Keonjhar

Ref No. TP/L&L/420/2016
Date : 27.06.2016

Sub: Payment of the funds towards Net Present Value (NPV) in respect of the Non-Forest land, involved in mining lease, recorded as forest as on 25.10.1980 over 64.260 hectare w.r.t. Tiringpahar Iron & Manganese Mine of M/s Tata Steel Ltd. in Keonjhar District.

Ref: Your letter No. 4543/Mining dated 17.06.2016.


Dear Sir,

With reference to your letter referred above, demand of Rs. 4,69,09,800/- (Rupees four crore sixty-nine lakh nine thousand eight hundred only) was issued for payment of NPV over 64.260 ha non-forest land at Tiringpahar Iron and Manganese Mine through e-portal of MoEF & CC, GoI as provided in <http://forestclearance.nic.in>.

We wish to mention that above amount of Rs. 4,69,09,800/- has been deposited in ORISSA CAMPA, corporation Bank Account No. 15082MIN7042004443 after approval of the same by Nodal Officer. Challan generated through <http://forestclearance.nic.in> and payment Challan of Bank are attached as Annexure-I and Annexure-II respectively.

Thanking You

Yours sincerely,
For: Tata Steel Ltd.


S. N. Jha.
Head,
Manganese Group of Mines

Encl.: As above

Received
27/6/16
The Divisional Forest Officer
Keonjhar District

TATA STEEL LIMITED

Manganese Group of Mines, 42/1, Jhansi Alley & Minerals Division, Adampur, Jharkhand, U.P. India
1511004, G.O. No. 158671
Phone No. 9733101370 (O)

Registered Office: Bombay House, 24, Hornby Road, Fort, Mumbai 400 001 India
Tel: 91 22 6665 0282 Fax: 91 22 6665 7724
Corporate Identity No. (CIN) 271001/1997PL3005200 Website: www.tatasteel.com

ANNEXURE-1

0/20/16

NEFT RTGS CHALLAN

AGENCY COPY	
NEFT / RTGS CHALLAN for Ad-HOC CAMPA	
Date : 20-06-2016	
Agency Name.	TATA STEEL LIMITED KHONDBOND IRON AND MN MINES
Application No.	MIN7042004443
Location.	ORRISA
Address.	Tata Steel Limited, Khondbond Iron & Mn. Mines, P. Keonjhar
Amount(in Rs)	46909800/-
Amount in Words :Four Crore Sixty-Nine Lakh Nine Thousand Eight Hundred Rupees Only	
NEFT/RTGS to be made as per following details;	
Beneficiary Name:	ORRISA CAMPA
IFSC Code:	CORP0000633
Pay to Account No,	15082MIN7042004443
Bank Name & Address:	Corporation Bank FCS Bangalore 21/1, 3rd floor Jellita Towers Mission Road Bangalore -560027
<ul style="list-style-type: none"> This Challan is strictly to be used for making payment to CAMPA by NEFT/RTGS only 	

BANK COPY	
NEFT / RTGS CHALLAN for Ad-HOC CAMPA	
Date : 20-06-2016	
Agency Name.	TATA STEEL LIMITED KHONDBOND IRON AND MN MINES
Application No.	MIN7042004443
Location.	ORRISA
Address:	Tata Steel Limited, Khondbond Iron & Mn. Mines, P. Keonjhar
Amount(in Rs)	46909800/-
Amount in Words :Four Crore Sixty-Nine Lakh Nine Thousand Eight Hundred Rupees Only	
NEFT/RTGS to be made as per following details;	
Beneficiary Name:	ORRISA CAMPA
IFSC Code:	CORP0000633
Pay to Account No,	15082MIN7042004443
Bank Name & Address:	Corporation Bank FCS Bangalore 21/1, 3rd floor Jellita Towers Mission Road Bangalore -560027
<ul style="list-style-type: none"> This Challan is strictly to be used for making payment to CAMPA by NEFT/RTGS only 	

o/c

5981601195Hes/4010
UTQB/2016/576/78971865



After making successful payment, User Agencies may send a line of confirmation through
Email: helpdeskampa@corpbank.co.in

Sheet3

Payment Details	
Customer payment Header Information	
UTR NO	SBIN516173371865
Transaction Reference No	MIN7042004443
Receiver Participant	CORPORATION BANK
Status	Authorised
Transaction Details	
Account Type	Customer
Branch	SBI KALARANGIATTA
Account No	10757669067
Name	TATA STEEL LIMITED
Transaction Amount	4,69,09,800.00 INR
Amount in words	Four crore sixty nine lakh nine thousand eighty hundred rupees only
Currency	INR
Value Date(dd/mm/yyyy)	21/06/2016
Ordering Customer Details	
Account No	10757669067
Name	TATA STEEL LIMITED
Address	SUKINDA CHROMITE MINE AT/PO-KALARANGIATTA DIST -JAJPUR
Ordering Institution Details	
Name	STATE BANK OF INDIA
Address	KALARANGIATTA BRANCH AT/PO-KALARANGIATTA, DIST JAJPUR
Beneficiary Customer Details	
Account No	15082MIN7042004443
Name	ORISSA CAMPA
Address	FCS BANGALORE
Payment Details	Fund transferred through RTGS

[Handwritten Signature]
21/6/16

OFFICE OF THE DIVISIONAL FOREST OFFICER, KEONJHAR DIVISION
Ph. No.06766-254317, FAX:06766-254041, email: dfo.keonjhar@rediffmail.com

No. 4543/Mining.

Dated, Keonjhar the 17 6 2016

To

The Chief Joda
M. TATA Steel Limited
At P.O. Joda, Keonjhar

Subj: Tungphar Iron and Mn Mines of M/s Tata Steel Ltd.
Y-Subj: Demand of funds towards Net Present Value (NPV) in respect of non-forest land, involved in the Mining Lease, recorded as forest as on 25.10.1980 over 64,260 ha.

Ref: This office Letter No. 4384 dated 13.06.2016.

Sir,

You are requested to deposit the amount of ₹4,69,69,800/- (Rupees four crore sixty-nine lakh nine thousand eight hundred) only (Eco Value Class - I based on proximate location "Batarani RP" and canopy Density - 0.5 based on prevailing vegetation depicted as "open mixed fringe mainly Sal" on concerned (opposite) towards Net Present Value (NPV) over 64,260 ha forest land as per status as on 25.10.1980 as intimated by Tehsilka, Barhi vide letter No. 2871 dated 10.06.2016. The NPV amount has to be deposited through e-portal of Mad.B&C as provided in the <http://forestclearance.nic.in> and the proof/evidence of the deposit of fund be submitted to this office for further necessary action at this end.

Yours faithfully,

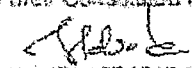
Divisional Forest Officer,
Keonjhar Division.


Memo No. 4544 / Dated. 17-6-2016

Copy forwarded to the Regional Chief Conservator of Forests, Rourkela Circle, Rourkela. Addl. Principal Chief Conservator of Forests, Forest Diversion and Social Officer, FC and D.O. the Principal Chief Conservator of Forests, Odisha, Bhubaneswar for favour of kind information.

Divisional Forest Officer,
Keonjhar Division.

FOR TATA STEEL LTD.
By their Constituted Attorney


(GANESH PRASAD SAHU)
Head (Ferrous Alloys Production)
Ferrous Alloys & Minerals Division



Ref: L&LGM(O)/ /2010

Dt 02.07.2010

The Divisional Forest Officer,
Keonjhar Forest Division,
Keonjhar

Sub. Diversion of forest land in respect of Tiring Pahar lease in Barbil Tahasil of Keonjhar District -Payment of N.P.V. at revised rate.

Dear Sir,

Please refer to your Demand Notice vide office order No.243/Mining dated 19th June 2010 for payment of NPV of balance forest area in respect of our Tiring Pahar lease.

We enclose herewith a Demand draft No 771230 dated 1st July 2010 drawn on State Bank of India Kalrangiatta for Rs. 1,20,93,180.00 (Rupees One crore twenty lakh ninety three thousand, one hundred eighty only) in favor of Compensatory Afforestation Fund Orissa, Account No. CA-1585 payable at New Delhi.

The diversion proposal over 13.798 ha of balance forest area has been submitted to Chief Conservator of Forests, Forest Diversion & Nodal Officer, FC Act vide FAMD/29 dated 24.06.2010 We request you to process the diversion proposal of the balance forest and refund/adjust the amount of NPV payable over 13.798 ha.

We also hereby undertake to pay additional NPV amount that may arise due to change in applicable rate upon exact assessment of the Eco-value Class and forest type, with respect to the Tiring Pahar lease.

Kindly acknowledge the receipt of DD No 771230 Dt 01.07.10 for Rs 1,20,93,180.00

Thanking you,
Yours faithfully,
f. Tata Steel Ltd.

General Manager(O)
FA&M, Sukinda
Enclose As above.

TATA STEEL LIMITED

Services: Exporters, Wholesalers, Importers and Retailers of Iron and Steel Products
Registered Office: Bhubaneswar, Orissa
Registered Office: Bhubaneswar, Orissa

Received
HEAD CLERK
and the Divisional Forest Officer
Keonjhar Division

Information for Head of Accounts for formation of funds

OFFICE OF THE DIVISIONAL FOREST OFFICER, KEONJHAR DIVISION

Ph.No. 06766-254313, FAX 06766-254041; email: ofsdfo_kjr@rediffmail.com

Office Order No. 243 /Mining

Dated, Keonjhar the 19-6, 2010.

In partial modification of this office order No. 148 dt.5.6.2010, the revised demand of NPV in respect of Tiringpahar (Guruda Block) Manganese Mines of M/S Tata Steel Ltd. is as follows:

01. Whereas M/s. TATA Steel Ltd. has applied for ML/RML under Section- 2 of F.C. Act over 169.00 ha. of land for their Tiringpahar Iron & Manganese Mines out of which 68.914 ha. is forest land as per the following classification:

i. Reserve Forest	- 10.392 Ha.
ii. Revenue Forest	- Nil.
iii. DLC	- 58.522 Ha.
Total	- 68.914 Ha.
02. Whereas Gov. MoEF vide their Letter No. 8-80/04-FC dated 28.03.07 sanctioned approval of ML/RML/TWP over 52.348 ha. of forest land subject to payment of NPV.
03. Whereas the Apex Court on the recommendation of Central Empowered Committee have issued order for recovery of NPV for the entire forest area deducting the amount of NPV already paid.
04. Whereas the Divisional Forest Officer is vested with the authority by the Apex Court to issue Demand by 24th of June, 2010 at the appropriate rate depending on Eco-value class and the canopy density of the forest area in question.
05. Whereas the lessee has already paid an amount of Rs.3,72,80,500/- towards NPV in respect of 52.348 ha. of forest land prior to 28.3.2008.
06. Whereas the forest area in question falls under Class - I of Eco-value class and 0.2 canopy density for which NPV for Rs. 1,20,93,180/- is to be charged at the rate of Rs.7,30,000/- per ha. over 16.566 Ha (68.914 ha - 52.348 ha).
07. Now therefore the undersigned by virtue of authority vested by the Apex Court, hereby issue demand notice for payment of differential amount of Rs.1,20,93,180/- towards NPV within 30 days of issue of this order, failing which all mining operations will be closed till the payment along with the interest is deposited. The differential amount be deposited in shape of Demand Draft drawn in favour of Compensatory Afforestation Fund (CAF) Orissa, Account No. CA-1585 in Corporation Bank Lodhi Road, New Delhi.

It is further ordered that in the event of upward revisions of NPV, an undertaking to pay the differential is to be submitted by the lessee.

(S.K. Mohanty, IFS)

Divisional Forest Officer,
Keonjhar Division.

Memo No 5047 Dated. 19-6-10

Copy forwarded to Chief Joda, Tiringpahar Iron & Manganese Mines, M/s Tata Steels Ltd, At /Po- Joda, Dist-Keonjhar for information and necessary action with reference to this office Memo No.4472 dt.5.6.2010.

19-6-10
Divisional Forest Officer,
Keonjhar Division.



Ref: L&L/GM(O)/ /2010

Dt 02.07.2010

The Divisional Forest Officer,
Keonjhar Forest Division,
Keonjhar.

Sub: Diversion of forest land in respect of Tiring Pahar lease in Barbil Tahasil of Keonjhar District.-Payment of N.P.V. at revised rate.

Dear Sir,

Please refer to your Demand Notice vide office order No.243/Mining dated 19th June 2010 for payment of NPV of balance forest area in respect of our Tiring Pahar lease.

We enclose herewith a Demand draft No 771230 dated 1st July 2010 drawn on State Bank of India, Kalangiatta for Rs. 1,20,93,180.00 (Rupees One crore twenty lakh ninety three thousand, one hundred eighty only) in favor of Compensatory Afforestation Fund Orissa, Account No. CA-1585 payable at New Delhi.

The diversion proposal over 13.798 ha of balance forest area has been submitted to Chief Conservator of Forests, Forest Diversion & Nodal Officer, FC Act vide FAMD/29 dated 24.06.2010 We request you to process the diversion proposal of the balance forest and refund/adjust the amount of NPV payable over 13.798 ha.

We also hereby undertake to pay additional NPV amount that may arise due to change in applicable rate upon exact assessment of the Eco-value Class and forest type, with respect to the Tiring Pahar lease.

Kindly acknowledge the receipt of DD No 771230 Dt 01.07.10 for Rs 1,20,93,180.00

Thanking you.
Yours faithfully,
f. Tata Steel Ltd.

General Manager(O)
FA&M, Sukinda
Enclose : As above.

TATA STEEL LIMITED

14, Sector 16, Gandhinagar, Bhubaneswar, Orissa - 751005
Phone no. 0674 254745 Fax: 0674 254734
Registered Office: Bombay House, 24 Hornby Road, Mumbai - 400 001

Received
7/7/10
HEAD CLERK
Keonjhar Forest Division

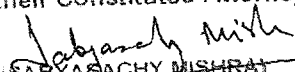


UNDERTAKING

The U.A. hereby undertake to abide by the following ;

1. To pay the differential cost of NPV as would be decided by the Hon'ble Supreme Court.
(As per condition No. (vi) of the in-principle Approval accorded by the MoEF & CC vide F. No. 8-01/2019 dated 02.08.2019).
2. To ensure that no damage is caused to the flora and fauna of the adjoining area of the leasehold of the U.A.
(As per condition No. (xviii) of the in-principle Approval accorded by the MoEF & CC vide F. No. 8-01/2019 dated 02.08.2019).
3. To explore the possibility of translocation of maximum number of trees identified to be felled and trees shall be felled only when it becomes necessary and that to under strict supervision of the State Forest Department.
(As per condition No. (xix) of the in-principle Approval accorded by the MoEF & CC vide F. No. 8-01/2019 dated 02.08.2019).
4. To deposit the differential cost towards Comprehensive Wildlife Management Plan at revised rate, if applicable.
(As per condition No. (iii) of the additional condition imposed by the State Government vide F. No. 10F (Con.) 140/16 16128 F&E, Bhubaneswar dated 22.08.2019).

For TATA STEEL LTD.
By their Constituted Attorney


(SABYASACHI MISHRA)
Head Mine Planning
TATA STEEL LTD.

LESSEE

TATA STEEL LIMITED

Manganese Group of Mines, Joda, Ferro Alloys & Minerals Division, At. P.O.: Bichakundi, Via: Joda

Dist: Keonjhar, Odisha-758034

Phone No 9238101370(O)

Registered Office Bombay House 24 Homi Mody Street Fort Mumbai 400 001 India

Tel 91 22 6665 8282 Fax 91 22 66657724

Corporate Identity Number L27100MH1907PLCC00260 Website www.tatasteel.com

**GOVERNMENT OF ODISHA
FOREST & ENVIRONMENT DEPARTMENT**

NOTIFICATION

No.FE-DIV-FLD-0067-2021- 10901 / F&E, Date 22-06-2021
10F (Cons) 140/2016

In exercise of the powers conferred under Section 33 of the Odisha Forest Act, 1972 (Odisha Act 14 of 1972), the State Government do hereby declare that the following land situated in Village-Kaliapani under Telkoi Tahasil in the District of Keonjhar mutated and transferred in favour of Forest & Environment Department for the purpose of raising compensatory afforestation thereon against the proposed diversion of balance forest of 80.826 ha (16.566 ha of forest land and 64.260 ha of non-forest land recorded as forest as on 25.10.1980) including 3.916 ha of forest land in safety zone and 1.129 ha of forest land in green belt in addition to 52.348 ha of forest land already diverted within the total mining lease area over 169.00 ha of Tiringpahar Iron & Manganese Mines of M/s TATA Steel Ltd. in Keonjhar District, Odisha vide in-principle approval order No.8-01/2019-FC dtd.02.08.2019 of Government of India, Ministry of Environment, Forests & Climate Change (FC Division), New Delhi under Section 2 of the Forest (Conservation) Act, 1980, the limits of which are specified below and the area of which is 13.7978 ha (34.095 acres), shall be Protected Forest with effect from the date of issue of the Notification and shall be known as "Kaliapani Protected Forest".

Forest Block:

Name of the Protected Forest : Kaliapani Protected Forest
Area in Ha : 13.7978 ha
Area in acres : 34.095 Ac.
Name of the Village : Kaliapani
Name of the Police Station : Kanjipani
Name of the Tahasil : Telkoi
Name of the Sub-Division : Keonjhar
Name of the District : Keonjhar

Land Schedule:

Village	Khata No.	Plot No.	Kissam	Total area in Ac.	Boundary description			
					North	South	East	West
Kaliapani	25/1	239/294	Parbata-I	4.838	Plot No. 239 (P)	Plot No. 238	Plot No. 259	Plot No. 96, 97 & 106
		238		29.257	Plot No. 239/294	Plot No. 237	Plot No. 259, 264 & 265	Plot No. 106, 118, 119, 120, 121, 123, 124, 125, 126, 127 & 236
Total				34.095 Ac (13.7978 ha)				

By Order of the Governor

(Signature)

(DR. MONA SHARMA)

Additional Chief Secretary to Government

By e-mail: deputydirectorpp@rediffmail.com

Memo No. 10902 /F&E Date 29-06-2021

Copy with copy of soft copy (in CD form) forwarded to the Director of Printing, Stationery and Publication, Odisha Cuttack for publication in an extra-ordinary issue of the Odisha Gazette and supply 10 copies of printed notification each to F&E Deptt./Director of Land Records and Surveys, Odisha, Cuttack/ Collector, Keonjhar/ D.F.O., Keonjhar Forest Division /Tahasildar-Telkoi, Dist-Keonjhar.

2. The Notification is statutory and may be assigned SRO number.

[Signature]

Special Secretary to Government

Memo No. 10903 /F&E Date 29-06-2021

Copy forwarded to the Assistant Inspector General of Forests, Govt. of India, Ministry of Environment & Forest and Climate Change, (F.C. Division), Indira Paryavaran Bhawan, Jor Bagh, Aliganj Road, New Delhi-110003/ Deputy Director General of Forests (Central), Govt. of India, MoEF&CC, Integrated Regional Office, A/3, Chandrasekharpur, Bhubaneswar-23 for information and necessary action.

[Signature]

Special Secretary to Government

Memo No. 10904 /F&E Date 29-06-2021

Copy forwarded to the Revenue & Disaster Management Deptt./ Director of Land Records and Survey, Odisha, Cuttack/ R.D.C.(N.D) Sambalpur, Dist-Sambalpur/ Collector, Keonjhar/ Tahasildar-Telkoi, Dist-Keonjhar for information and necessary action.

[Signature]

Special Secretary to Government

Memo No. 10905 /F&E Date 29-06-2021

Copy forwarded to the Principal Chief Conservator of Forests, Odisha Bhubaneswar/ Principal Chief Conservator of Forests (Forest Division) & Nodal Officer, FC Act/O/o the PCCF, Odisha/ Regional Chief Conservator of Forests, Rourkela Circle/ D.F.O., Keonjhar Forest Division for information and necessary action.

[Signature]

Special Secretary to Government

Memo No. 10906 /F&E Date 29-06-2021

Copy forwarded to the O.I.C., State Portal, N.I.C., I.T. Department, Odisha Secretariat, Bhubaneswar for information and necessary action/ (5 spare copies for G.F).

[Signature]

Special Secretary to Government

Memo No. 10907 /F&E Date 29-06-2021

Copy forwarded to the Under Secretary to Government, Office Establishment Section, Forest & Environment Department for information and necessary action with reference to their letter No.21646/F&E dtd.22.11.2016.

[Signature]

Special Secretary to Government

Schedule I Form No.39-A

ଖତିୟାନ

ମୌଜା : କାଳିଆପାଣି
 ଥାନା : ବାଞ୍ଜୁପାଣି
 ଥାନା ନମ୍ବର : 89

ଡହସିଲ : ଡେଲକୋଇ
 ଡହସିଲ ନମ୍ବର : 05
 ଜିଲ୍ଲା : କେନ୍ଦୁଝର

ଜମିଦାରଙ୍କ ନାମ ଓ ଖେଡ଼ାଟ ବା ଖତିୟାନର କ୍ରମିକ ନମ୍ବର	ଓଡ଼ିଶା ସରକାର ପ୍ରଥମ ଭାଗ ଖେଡ଼ାଟ ନମ୍ବର 1
୧) ଖତିୟାନର କ୍ରମିକ ନଂ	25/1
୨) ପ୍ରକାର ନାମ, ପିତାର ନାମ, ଜାତି ଓ ବାସସ୍ଥାନ	"ଜଙ୍ଗଲ ଓ ପରିବେଶ ବିଭାଗ, ଓଡ଼ିଶା ସରକାର"

୩) ସ୍ତର	ଗଠନି					
୪) ବେତନ	ଜଳକର	ଖଜଣା	ସେସ	ନିସ୍ତାର ସେସ ଓ ଅନ୍ୟାନ୍ୟ ସେସ ଯଦି କିଛି ଥାଏ	ମୋଟ	୫) କ୍ରମବର୍ଦ୍ଧନଶୀଳ ଖଜଣାର ବିବରଣୀ
		0.00	0.00	0.00	0.00	0.00

୬) ବିଶେଷ ଅନୁସଙ୍ଗ
ଯଦି କିଛି ଥାଏ

Alienation Case No.3/2014 & LRMS କେଜି ନଂ 117/2020 ହୁକୁମ୍ ମୁତାବକ ପୁଟ ନଂ 238 ରକବା
 ଏ 29.2570 ପୁଟ ନଂ 239/294 ରକବା ଏ 4.8380 ଡ଼ି ପୁରାତନ ଖାତା ନଂ 25 ରୁ ।

BLANK SPACE FOR STAMPING

ଅନ୍ତିମ ପ୍ରକାଶନ ତାରିଖ : 19/09/1980
 ଖଜଣା ଧାର୍ଯ୍ୟ ତାରିଖ :



ଖତିୟାନର କ୍ରମିକ ନଂ : 25/1		ମୌଜା : କାଳିଆପାଣି			ଦିଲ୍ଲା : କେନ୍ଦୁଝର	
ପୁର ନମ୍ବର ଓ ଚକର ନାମ	କିସମ ଓ ପୁରର ଖାଲଣା	କିସମର ବିସ୍ତାରିତ ବିବରଣୀ ଓ ବୌଦ୍ଧିକ	ରକବା			ମନ୍ତବ୍ୟ
			ଏକର	ଡ଼ି	ହେକ୍ଟର	
୭	୮	୯	୧୦	୧୧	୧୨	
239/294	ପର୍ବତ ଏକ		4	838	1.9579	
238	ପର୍ବତ ଏକ		29	257	11.8399	
2 ପୁର			34	095	13.7978	


 20/10/20
 Tahasildar
 Talkol

GOVERNMENT OF ODISHA
FOREST & ENVIRONMENT DEPARTMENT

NOTIFICATION

No.FE-DIV-FLD-0067-2021- 18092 /F&E, Date 22.04.21
10F (Cons) 140/2016

In exercise of the powers conferred under Section 33 of the Odisha Forest Act 1972 (Odisha Act 14 of 1972), the State Government do hereby declare that the following land situated in Village- **Asanbahali** under Kankadahad Tahasil in the District of Dhenkanal mutated and transferred in favour of Forest & Environment Department for the purpose of raising compensatory afforestation thereon against the proposed diversion of balance forest of 80.826 ha (16.566 ha of forest land and 64.260 ha of non-forest land recorded as forest as on 25.10.1980) including 3.916 ha of forest land in safety zone and 1.129 ha of forest land in green belt in addition to 52.348 ha of forest land already diverted within the total mining lease area over 169.00 ha of Tiringohar Iron & Manganese Mines of M/s TATA Steel Ltd. in Keonjhar District, Odisha vide in-principle approval order No.8-01/2019-FC dtd.02.08.2019 of Government of India, Ministry of Environment, Forests & Climate Change (FC Division), New Delhi under Section 2 of the Forest (Conservation) Act, 1980, the limits of which are specified below and the area of which is 64.2597 ha (158.789 acres), shall be Protected Forests with effect from the date of issue of the Notification and shall be known as "Asanbahali Protected Forest".

Forest Block:

Name of the Protected Forest : Asanbahali Protected Forest
Area in Ha : 64.2597 ha
Area in acres : 158.789 Ac.
Name of the Village : Asanbahali
Name of the Police Station : Parjang
Name of the Tahasil : Kankadahad
Name of the Sub-Division : Kamakhyaniagar
Name of the District : Dhenkanal

Land Schedule:

Village	Khata No.	Plot No.	Kisam	Total area in Ha.	Boundary description			
					North	South	East	West
Asanbahali	186/48	1781/2882	Patita	74.039	Boundary of Village Debahali	Plot No. 1780 & 1782	Boundary of Village Debahali	Plot No. 1781(Pt), 2388, 127/2389, 127, 394
		1782		45.750	Plot No. 1781/2882	Plot No. 1783 & 1854	Boundary of Village Debahali & khanda	Plot No. 1780
		127/2389		39.000	Plot No. 127	Plot No. 394	Plot No. 1781/2882	Plot No. 90, 125, 126, 128, 132, 133, 135, 174, 383, 2536, 2584
Total				158.789Ac (64.2597)ha				

By Order of the Governor

(Signature)

(DR. MONA SHARMA)


Additional Chief Secretary to Government

By e-mail: deputydirectorpp@rediffmail.com

Memo No. 8046 /F&E Date 22.04.21


Copy with soft copy (in CD form) forwarded to the Director of Printing, Stationery and Publication, Odisha Cuttack for publication in an extra-ordinary issue of the Odisha Gazette and supply 10 copies of printed notification each to F&E Deptt./Director of Land Records and Surveys, Odisha, Cuttack/ Collector, Dhenkanal / D.F.O., Dhenkanal Forest Division/Tahasildar-Kankadahad, Dist- Dhenkanal.

2. The Notification is statutory and may be assigned SRO number.


Special Secretary to Government


Memo No. 8045 /F&E Date 22.04.21

Copy forwarded to the Assistant Inspector General of Forests, Govt. of India, Ministry of Environment & Forest and Climate Change, (F.C. Division), Indira Paryavaran Bhawan, Jor Bagh, Aliganj Road, New Delhi-110003/ Deputy Director General of Forests (Central), Govt. of India, MoEF&CC, Eastern Regional Office, A/3, Chandrasekharpur, Bhubaneswar-23 for information and necessary action.


Special Secretary to Government


Memo No. 8044 /F&E Date 22.04.21

Copy forwarded to the Revenue & Disaster Management Deptt./ Director of Land Records and Survey, Odisha, Cuttack/ R.D.C.(Northern Division) Sambalpur, Dist-Sambalpur/ Collector & District Magistrate, Dhenkanal/Tahasildar-Kankadahad, Dist-Dhenkanal for information and necessary action.


Special Secretary to Government


Memo No. 8047 /F&E Date 22.04.21

Copy forwarded to the Principal Chief Conservator of Forests, Odisha/ Principal Chief Conservator of Forests (Forest Diversion) & Nodal Officer, FC Act O/o the PCCF, Odisha/ Regional Chief Conservator of Forests, Angul Circle/ Regional Chief Conservator of Forests, Rourkela Circle/ D.F.O., Dhenkanal Forest Division/ D.F.O., Keonjhar Forest Division for information and necessary action.


Special Secretary to Government


Memo No. 8048 /F&E Date 22.04.21

Copy forwarded to the Head, State Portal, IT Centre, Odisha Secretariat, Bhubaneswar for information and necessary action/ (5 spare copies for G.P).


Special Secretary to Government

Memo No. 8049 /F&E Date 22.04.21

Copy forwarded to the Under Secretary to Government, Office Establishment Section, Forest & Environment Department for information and necessary action with reference to their letter No.21646/F&E dtd.22.11.2016.


Special Secretary to Government

Schedule I Form No.39-A

ଖତିୟାନ

ମୌଜା : ଅସନ ବାହାଲି

ତହସିଲ : କକଡ଼ାହାଡ଼

ଥାନା : ପରଜଙ୍ଗ

ତହସିଲ ନମ୍ବର : 31

ଥାନା ନମ୍ବର : 31

ଜିଲ୍ଲା : ବୈଜ୍ଞାନିକ

କମିସନର ନାମ ଓ ଖେମ୍ବର ବା ଖତିୟାନର କ୍ରମିକ ନମ୍ବର	ଓଡ଼ିଶା ସରକାର ଖେମ୍ବର ନମ୍ବର 1
୧) ଖତିୟାନର କ୍ରମିକ ନଂ	186/48
୨) ପ୍ରକାର ନାମ, ପିତାଙ୍କ ନାମ, ଜାତି ଓ ବାସସ୍ଥାନ	ଜଙ୍ଗଲ ଓ ପରିବେଶ ବିଭାଗ ଓଡ଼ିଶା ସରକାର


୩) ସ୍ତର	ସରକାରୀ ମାହାଲ					୪) କ୍ରମବର୍ଦ୍ଧନଶୀଳ ଖଜଣାର ବିବରଣୀ
୪) ନେତ୍ର	କଳନର	ଖଜଣା	ସେସ	ନିଷ୍ଠାର ସେସ ଓ ଅନ୍ୟାନ୍ୟ ସେସ ଯଦି କିଛି ଥାଏ	ମୋଟ	
	0.00	0.00	0.00	0.00	0.00	

୬) ବିଶେଷ ଅନୁସଙ୍ଗ
ଯଦି କିଛି ଥାଏ

ଏହି ଲିଟର ସର୍ବାବଳୀ ଜିଲ୍ଲାପାଳ, ଡେପ୍ୟୁଟି ମ୍ୟାଜିଷ୍ଟ୍ରେଟ୍ ଓ ଆଦେଶ ମୁଦାବକ ଲାଗୁହେବ ଆଲାଇଲେସନ
କେଶ ନଂ 04/18 ତା 23.03.2020 ରିଖ ହୁକୁମ ମୁଦାବକ ପୂର୍ବ ନଂ 1781/2882, 1782, 127/2389 ମୋଟ ରକବା
ଏ 158.789 କୁ ଖାତା ନଂ 195 ରୁ

BLANK SPACE FOR STAMPING

ଅତିରିକ୍ତ ପ୍ରକାଶନ ତାରିଖ :
ଖଜଣା ଧାର୍ଯ୍ୟ ତାରିଖ :



TAHASELDAR
KANKADAHAD

ବାସ୍ତବ ସୂଚନା ଦେବା ପରେ, ଚିହ୍ନ

28/05/2020

ଖବରପତ୍ର ନଂ : 186/48		ନୌଜା : ଅସନ ବାସାଳି			ବିଭା : ୧୨ତାମନା	
ପୁର ନମ୍ବର ଓ ଚକର ନାମ	ବିସମ ଓ ପୁରର ଜାଗଣା	ଦିଗମର ବିସ୍ତାରିତ ବିବରଣୀ ଓ ତୌନତି	ଉତ୍ପାଦ			ମାତ୍ରା
			ଏକର	ବି	ଘେନୁର	
୭	୮	୯	୧୦	୧୧	୧୨	
1781/2882	ପଡ଼ିତ		74 039	29.9625	ଆନାଉଲେସନ କେ.ନଂ04/18 ଚା 23.03.2020 ରିଖ ସୁ.ମ୍. ଖାତା 195 ରୁ	
1782	ପଡ଼ିତ		45 750	18.5144	ଏକର	
127/2389	ପଡ଼ିତ		39 000	15.7828	ଏକର	
3 ପୂର୍			158 789	64.2597		

Bhanu Prasad
 ୧୨/୦୫/୨୦୨୦
 TANA
 KANAKDAHAR

PARTHESH
 प्रो. Active and Responsive facilitation by Interactive, Virtuous and Environmental Single window, RUP
 Ministry of Environment, Forest and Climate Change
 Department of Forests

My Account ▾ My Proposals Environment Clearance ▾ Only CRZ Clearance ▾ My Proposals Forest Clearance ▾ My Proposals Wildlife Clearance ▾ Help ▾

10:45:14 AM

Sno.	Proposal Detail	Application No	Application No (New)	Date of IN-PRINCIPLE	Amount to be Paid/Amount Paid (in Rs.)	Payment Status	Payment Detail	Demand Letter
1	FP/OR/MIN/20092/2016 Trigpatha Iron & Manganese Mine (Guruda Block)	MIN200922016941	5820092941	02 Aug 2019	CA: 36297800/- PCA: 0/- Safety Zone: 0/- NPV: 0/- Other Charges1: 0/- Other Charges2: 0/- Other Charges3: 0/- Total: 51557200/-	PAID	Fund Demand Verified by :07 Sep 2022 Nodal Officer On Bank Name :Union Bank Of India Mode of Payment :NEFT/RTGS (Challan) Challan Generated On :07 Sep 2022 Transaction Date :13 Sep 2022	Demand Letter Generated Challan
2	FP/OR/MIN/16231/2015 SUKINDA CHROMITE MINE	MIN163312015824	5816331824	04 Jul 2017	CA: 0/- PCA: 0/- Safety Zone: 0/- NPV: 0/- Other Charges1: 0/- Other Charges2: 0/- Other Charges3: 0/- Total: 6406921/-	PAID	Fund Demand Verified by :31 Oct 2017 Nodal Officer On Bank Name :Corporation Bank Mode of Payment :NEFT/RTGS (Challan) Challan Generated On :02 Nov 2017 Transaction Date :14 Nov 2017	Demand Letter Generated Challan

F. No. 8-01/2019-FC
Government of India
Ministry of Environment, Forests and Climate Change
(FC Division)

Indira Paryavaran Bhawan,
Aliganj, Jor Bag Road,
New Delhi - 110003.

Dated: July, 2019
2nd original

To,
The Principal Secretary (Forests),
Government of Odisha,
Bhubaneswar.

Sub: Proposal Diversion of balance forest of 80.826 ha (16.566 ha of forest land and 64.260 ha of non-forest land recorded as forest as on 25.10.1980) including 3.916 ha of forest land in safety zone and 1.129 ha of forest land in green belt in addition to 52.348 ha of forest land already diverted (total forest land of 133.174 ha in ML) within the total mining lease area over 169.00 ha of Tiringpahar Iron & Manganese Mines of M/s. Tata Steel Ltd. in Keonjhar District, Odisha during extended ML period as per MMDR (Amendment) Act, 2015.

Sir,

I am directed to refer to the Government of Odisha's letter No. 10F(Cons)-140/2016/378/F&E dated 04.01.2019 on the above mentioned subject seeking prior approval of the Central Government under Section-2 of the Forest (Conservation) Act, 1980 and to say that the proposal has been examined by the Forest Advisory Committee constituted by the Central Government under Section-3 of the aforesaid Act.

After careful examination of the proposal of the State Government and on the basis of the recommendations of the Forest Advisory Committee, *In-principle approval/Stage-I Clearance* of the Central Government is hereby granted for diversion of balance forest of 80.826 ha (16.566 ha of forest land and 64.260 ha of non-forest land recorded as forest as on 25.10.1980) including 3.916 ha of forest land in safety zone and 1.129 ha of forest land in green belt in addition to 52.348 ha of forest land already diverted (total forest land of 133.174 ha in ML) within the total mining lease area over 169.00 ha of Tiringpahar Iron & Manganese Mines of M/s. Tata Steel Ltd. in Keonjhar District, Odisha during extended ML period as per MMDR (Amendment) Act, 2015 subject to the following conditions:

- (i) Legal status of the diverted forest land shall remain unchanged;
- (ii) Compensatory Afforestation shall be raised over equal identified non-forest land (NFL) land within three years from the date of Stage-II Clearance and maintained thereafter by the State Forest Department at the cost of the User Agency and at least 1000 plants per hectare shall be planted over identified non-forest land. If it is not possible to plant so many saplings in the area identified for CA, the balance saplings will be planted in any other forests as per prescriptions of approved working plan with provision for ten years on subsequent maintenance;
- (iii) State Government shall submit detail status of reclamation done by the user agency till date. State government may also see if the user agency had resorted to any violation in respect of any condition stipulated in reclamation plan approved by IBM.
- (iv) State Government shall ensure that 46 ha out of the 80.826 ha un-diverted forest land having vegetation density of more than 0.4, is maintained as green cover, till a comparable area is reclaimed and vegetated.

Spec
2.6.19

- (v) The User Agency shall transfer online, the Net Present Value (NPV) of the forest land being diverted under this proposal, as per the orders of the Hon'ble Supreme Court of India dated 28.03.2008, 24.04.2008 and 09.05.2008 in Writ Petition (Civil) No. 202/1995 and the guidelines issued by this Ministry vide its letter No. 5-3/2007-FC dated 05.02. 2009. The requisite funds shall be transferred through online portal into Ad-hoc CAMPA account of the State Concerned;
- (vi) At the time of payment of the Net Present Value (NPV) at the then prevailing rate, the User Agency shall furnish an undertaking to pay the additional amount of NPV, if so determined, as per the final decision of the Hon'ble Supreme Court of India;
- (vii) The identified non-forest land for raising compensatory afforestation shall be transferred and mutated in the name of forest department and notified as RF/PF prior to Stage-II approval.
- (viii) The land identified for the purpose of CA shall be clearly depicted on a Survey of India topo sheet of 1:50,000 scale;
- (ix) The User Agency shall transfer the cost of raising and maintaining the compensatory afforestation at the current wage rate in consultation with State Forest Department in the account of CAMPA of the concerned State through online portal. The scheme may include appropriate provision for anticipated cost increase for works scheduled for subsequent years;
- (x) All the funds received from the user agency under the project shall be transferred/deposited in CAMPA account only through e-portal (<https://parivesh.nic.in/>). Amount deposited through other mode will not be accepted as compliance of the Stage-I clearance.
- (xi) The compliance report shall be uploaded on e-portal (<https://parivesh.nic.in/>).
- (xii) Period of diversion of the said forest land under this approval shall be for a period co-terminus with the period of the mining lease granted under the Mines and Minerals (Development and Regulation) Act, 1957, as amended and the Rules framed there-under;
- (xiii) The User Agency shall obtain the Environment Clearance as per the provisions of the Environmental (Protection) Act, 1986, if required;
- (xiv) The complete compliance of the FRA, 2006 shall be ensured by way of prescribed certificate from the concerned District Collector;
- (xv) No labour camp shall be established on the forest land and the User Agency shall provide fuels preferably alternate fuels to the labourers and the staff working at the site so as to avoid any damage and pressure on the nearby forest areas;
- (xvi) The boundary of the diverted forest land, mining lease and safety zone, as applicable, shall be demarcated on ground at the project cost, by erecting four feet high reinforced cement concrete pillars, each inscribed with its serial number, distance from pillar to pillar and GPS co-ordinates;
- (xvii) The forest land proposed to be diverted shall under no circumstances be transferred to any other agency, department or person without prior approval of the Central Government;
- (xviii) No damage to the flora and fauna of the adjoining area shall be caused;
- (xix) The user agency shall explore the possibility of translocation of maximum number of trees identified to be felled and shall ensure that any tree felling shall be done only when it is unavoidable and that too under strict supervision of the State Forest Department;
- (xx) The User Agency shall undertake mining in a phased manner after taking due care for reclamation of the mined over area. The concurrent reclamation plan as per the approved mining plan shall be executed by the User Agency from the very first year; and an annual report on implementation thereof shall be submitted to the Nodal Officer, Forest (Conservation) Act, 1980, in the concerned State Government and the concerned Regional Office of the Ministry. If it is found from the annual report that the activities indicated in the concurrent reclamation plan are not being executed by the User Agency, the Nodal Officer or the concern Dy. Director General (Central) may direct that the mining activities shall remain suspended till such time, reclamation activities area satisfactorily executed;

Bocef
2.06.19.

(xxi) Violation of any of these conditions will amount to violation of Forest (Conservation) Act, 1980 and action would be taken as prescribed in para 1.21 of Chapter 1 of the Handbook of comprehensive guidelines of Forest (Conservation) Act, 1980 as issued by this Ministry's letter No. S-2/2017-FC dated 28.03.2019.

(xxii) The User Agency shall submit the annual self-compliance report in respect of the above stated conditions to the State Government, concerned Regional Office and to this Ministry by the end of March every year regularly; and

(xxiii) The user agency shall comply all the provisions of the all Acts, Rules, Regulations, Guidelines, Hon'ble Court Order (s) and NGT Order (s) pertaining to this project, if any, for the time being in force, as applicable to the project.

After receipt of compliance report on fulfilment of the conditions mentioned above, the proposal shall be considered for final approval under Section-2 of the Forest (Conservation) Act, 1980. Transfer of forest land shall not be affected till final approval is granted by the Central Government in this regard.

Yours faithfully,



(Sandeep Sharma)

2.06.2017

Assistant Inspector General of Forests

Copy to:

1. The Principal Chief Conservator of Forests, Government of Odisha, Bhubaneswar.
2. The Nodal Officer, O/o the PCCF, Government of Odisha, Bhubaneswar.
3. The Addl. PCCF (Central), Regional Office, Bhubaneswar
4. User Agency
5. Monitoring Cell, FC Division, MoEF&CC, New Delhi
6. Guard File