

Government of India
Ministry of Environment, Forest and Climate Change
(Forest Conservation Division)

Indira Paryavaran Bhawan,
Aliganj, Jor Bag Road,
New Delhi - 110003.
Dated: As per E-Sign

To,

The Principal Secretary (Forests),
Government of Jharkhand,
Ranchi.

Subject: Diversion of 24.906 ha of forest land located under Safety Zone of Kiriburu- Meghahatuburu group Iron Ore mines of M/s Steel Authority of India Limited (SAIL) – reg.

Madam/Sir,

I am directed to enclosed herewith a copy of representation dated 28.09.2024 (**copy enclosed**) received from the user agency i.e. M/s Steel Authority of India Limited addressed to the Government of Jharkhand with a copy to Ministry on above cited subject requesting the State to expedite the proposal for diversion of forest land for safety zone which is pending at the State level.

In this regard, the State Government is requested to examine the matter and submit the proposal to the Ministry for further needful action in the matter.

Signed by
Suneet Bhardwaj
Date: 19-12-2024 16:14:07

Yours faithfully,

Sd/-
(Suneet Bhardwaj)
Assistant Inspector General of Forests


Copy to:-

1. The PCCF-cum-HoFF, Department of Forest, Government of Jharkhand, Ranchi;
2. The Dy. DGF (Central), Regional Office, MoEF&CC, Ranchi;
3. The Nodal Officer, Department of Forest, Government of Jharkhand, Ranchi;
4. User Agency.
5. Monitoring Cell, FC Division, MoEF&CC, New Delhi.

स्टील अथॉरिटी ऑफ इण्डिया लिमिटेड
बोकारो स्टील प्लांट
इस्पताल भवन
बोकारो स्टील सिटी - 827001
जिला: बोकारो, झारखंड
दूरभाष क्रमांक: 06542-246519



Steel Authority of India Limited
Bokaro Steel Plant
Isptal Bhanwan
Bokaro Steel City - 827001
District: Bokaro, Jharkhand
Phone No: 06542-246519



Ref. No. JGOM/ED(M)/24-25/206

Date: 28.09.2024

To,
The Secretary
Dept. of Forest, Environment & Climate Change
Government of Jharkhand, Ranchi

Sub.: Request to facilitate grant of Forest Clearance (FC) for diversion of 24.906 ha forest land located under Safety Zone of Kiriburu-Meghahatuburu Iron Ore Mines Amalgamated Lease Area (2897.499 ha), Bokaro Steel Plant of SAIL

Ref.: MoEFCC guideline no. FC-11/151/2022-FC dated 07.11.2022 & 04.12.2023

Respected Sir,

In reference to the subject and the MoEFCC guidelines referred above, the following information regarding Kiriburu-Meghahatuburu Iron Ore Mines is submitted for your kind consideration.

- i). The amalgamated lease of Kiriburu-Meghahatuburu Iron Ore Mines covering an area of 2897.499 ha is located in West Singhbhum District, Saranda Forest Division. The amalgamated lease has been extended and executed by the GoJ up to 27.03.2030.
- ii). Under the amalgamated lease area 2897.499 ha, Stage-II FC's obtained at different period for 644.26 ha, 55.90 ha, 1.7 ha, and 24.23 ha, totalling 726.09 ha. During the diversion of 644.26 ha, the PCCF, Jharkhand, vide letter dated 02.07.2009, informed the Secretary (F&E), GoJ that the three leases of Kiriburu-Meghahatuburu mines have been approved with a safety zone area of 24.906 ha. The said letter also states that the project proponent will cover the costs of construction, safety measures, and dense plantation, and afforestation on DFL, measuring 1.5 times the safety zone area to be undertaken by the user agency (Annexure-I).
- iii). Since 2009-10, 24.906 ha of the area has been fenced and maintained as a Safety Zone along the 7.5 m inner boundary of the amalgamated lease area. Furthermore, as per the demand of the DFO, Saranda, an amount of Rs. 22.62 lakhs was deposited by SAIL on 01.06.2010 towards the CA scheme for 1.5 times the Safety Zone area. Additionally, NPV amount of Rs. 278 crores has been paid for the entire amalgamated lease area, including the Safety Zone area.
- iv). Meanwhile, MoEFCC vide letter no. FC-11/151/2022-FC dated 07.11.2022 issued a guideline on Safety Zone, which directs the user agency to submit proposal and obtain

2483/2024/A19 (R3)
10/12/2024

ACFC (Vinit K)
10/14/24
R. P. Purohit
9/11/24
Akh (SAS)

approval under the Forest (Conservation) Act, 1980 for diversion of forest area located in the safety zone by 30.09.2023 (Annexure-II). Further, MoEFCC vide guideline dated 04.12.2023 extended the time period for obtaining approval under FC Act, 1980 till **30.09.2024** (Annexure-III)

- v). Therefore in compliance to MoEFCC guideline dated 07.11.2022, a proposal under the FC Act, 1980 was submitted on the PARIVESH 2.0 for diversion of 24.906 ha forest land located under Safety Zone within the Amalgamated Lease Area (2897.499 ha) of Kiriburu-Meghahatuburu Iron Ore Mines, vide Proposal No. **FP/JH/MIN/QRY/443438/2023 dated 07.09.2023** (copy of Form-A attached at Annexure-IV). In this regard Project Screening Committee (PSC) meetings were held on 14.03.2024, 21.06.2024 and 26.07.2024. Further, PSC recommended the proposal on 31.07.2024. Subsequently, PCCF (Nodal), GoJ, vide letter dated 29.08.2024, forwarded the proposal to the Secretary (F, E & CC), GoJ, for obtaining Stage-I FC and further necessary action (Annexure-V).

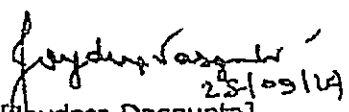
In view of the above stated facts and considering the MoEFCC guidelines dated 07.11.2022 & 04.12.2023, it is requested that the proposal for diversion of 24.906 ha forest land located under Safety Zone within the Amalgamated Lease Area (2897.499 ha) of Kiriburu-Meghahatuburu Iron Ore Mines, be forwarded to MoEFCC at the earliest.

Furthermore, the State Government is also requested to take up the matter with MoEFCC for an extension of the time period by one year, until 30.09.2025, so as to obtain approval under the FC Act, 1980, for the diversion of the forest area located in the Safety Zone.

Regards,

Kind Regards,

Encl: As stated above


[Joydeep Dasgupta]
Executive Director (Mines)
Bokaro Steel Plant, SAIL

Copy to : IG (F), MoEFCC, New Delhi

कार्यालय :- प्रधान मुख्य वन संरक्षक, झारखण्ड, राँची ।

पत्रांक:- 22पी 2 (2) 14/09

दिनांक:-.....

सेवा में,

सचिव,
वन एवं पर्यावरण विभाग,
झारखण्ड सरकार, राँची।

विषय :-

मेसर्स सेल की किरीबुरु-मेघाहातुबुरु लौह अयस्क परियोजना के लीज -1 पट्टा क्षेत्र की 1936.06 हे० वनभूमि में 644.26 हे० वनभूमि के अपयोजन का नवीकरण का प्रस्ताव।

प्रसंग :-

प्रधान मुख्य वन संरक्षक-सह-कार्यकारी निदेशक, बंजर भूमि विकास बोर्ड, झारखण्ड, राँची का पत्रांक-435 ई०डी० दिनांक-11.06.09

महाशय,

उपर्युक्त विषयक प्रधान मुख्य वन संरक्षक-सह-कार्यकारी निदेशक, बंजर भूमि विकास बोर्ड, झारखण्ड, राँची. के पत्रांक-435 ई०डी०, दिनांक-11.06.09 (छायाप्रति संलग्न) द्वारा मेसर्स सेल की किरीबुरु-मेघाहातुबुरु लौह अयस्क परियोजना के लीज -1 पट्टा की 1936.06 हे० वन भूमि में से 644.26 हे० वनभूमि के अपयोजन के नवीकरण का प्रस्ताव इस कार्यालय को प्राप्त हुआ है। प्रस्ताव के संबंध में नाभिक पदाधिकारी द्वारा वस्तुस्थिति निम्नवत् प्रतिवेदित की गयी है:-

1. प्रासंगिक प्रस्ताव सारण्डा वन प्रमंडल के अन्तर्गत मे० सेल की किरीबुरु-मेघाहातुबुरु लौह अयस्क परियोजना लीज -1 के 1936.06 हे० क्षेत्र में से 25.10.1980 के पूर्व खण्डित क्षेत्र 608.06 हे० एवं 25.10.1980 के बाद का खण्डित 36.20 हे० अर्थात् कुल 644.26 हे० के लिये है।

2. उक्त वन भूमि की स्वीकृति भारत सरकार के निम्नलिखित पत्रों द्वारा दी गई थी:-

क्रमांक	अपयोजन हेतु स्वीकृत क्षेत्र	स्वीकृत क्षेत्र की स्थिति	भारत सरकार के स्वीकृत्यादेश की संख्या एवं तारीख
1	2	3	4
1	608.06 हे०	25.10.1980 के पूर्व खण्डित क्षेत्र	8-69/91 एफ. सी. दिनांक 01.08.1996
2	5.20 हे०	अखण्डित वनभूमि	8-537/88 एफ. सी. दिनांक 23.10.1980
3	24.00 हे०	अखण्डित वनभूमि	8-56/97 एफ. सी. दिनांक 01.12.1996
4	8.70 हे०	अखण्डित वनभूमि (टेलिंग डैम हेतु)	8-97/01 एफ. सी. दिनांक 08.12.2003.
	645.96 हे०		

इस प्रकार कुल 645.96 हे० वनभूमि के अपयोजन की स्वीकृति पूर्व में प्राप्त हुई है। क्रमांक-4 में स्वीकृत अपयोजन 8.7 हे० में से 7.00 हे० लीज - 1 के क्षेत्र में स्थित है। अतः लीज 1 में कुल पूर्व खण्डित क्षेत्र का रकबा 644.26 हे० होता है।

3. प्रस्तावित वनभूमि करमपदा आरक्षित वन के कम्पार्टमेन्ट संख्या KP-30, KP-24, KP-23, KP-31, KP-32, KP-33, KP-36, KP-13(PF) एवं KP-14 (PF) में अवस्थित है।

4. पूर्व में इसी 1936.06 हे० लीज क्षेत्र में से करमपदा आरक्षित वन के 247.50 हे० वर्जिन फॉरेस्ट का अपयोजन प्रस्ताव, जो इस लीज क्षेत्र के किरीबुरु सेन्द्रल ब्लॉक एवं साउथ ब्लॉक में अवस्थित है, राज्य सरकार के पत्रांक 3041, दिनांक 08.09.2008 द्वारा केन्द्र सरकार को प्रेषित है। इस प्रकार आज की तिथि में स्वीकृत लीज क्षेत्र 1936.06 हे० में 644.26 हे० का अपयोजन पूर्व में

स्वीकृत था तथा 247.50 हे० अखंडित वनभूमि का अपयोजन प्रस्ताव केन्द्र सरकार के विचाराधीन है।

5. प्रस्तावित क्षेत्र का वानस्पतिक घनत्व 0.1 है।

6. क्षेत्रीय मुख्य वन संरक्षक, सिंहभूम, जमशेदपुर ने प्रतिवेदित किया है कि अपयोजन स्वीकृत क्षेत्र 608.06 हे० के स्वीकृत्यादेश सं० 8-69/91 एफ सी दिनांक 01.08.1996 की शर्त संख्या-4 में उल्लेखित "No Explosive should be allowed to be stored in the Forest Area" का अनुपालन के तहत वनभूमि पर अवस्थित मैगजीन को हटाने के लिये कई बार स्मार देने के बावजूद प्रयोक्ता अभिकरण के द्वारा अब तक इसका अनुपालन नहीं किया गया है। प्रयोक्ता अभिकरण का कहना है कि मैगजीन माईनिंग का एक अत्यावश्यक अंग है एवं इसे हटाया नहीं जा सकता तथा इसे यथावत रखे जाने का अनुरोध किया है। इस पर राज्य सरकार /केन्द्र सरकार निर्णय लेना चाहेगी। प्रयोक्ता अभिकरण के अनुरोध को मानने की अनुशंसा की जाती है।

7. प्रयोक्ता अभिकरण द्वारा लीज नवीकरण के लिये जिला खनन पदाधिकारी, चाईबासा के कार्यालय में समर्पित आवेदन फार्म डी० एवं जे० की प्रति प्रस्ताव के साथ संलग्न है, जिसमें प्रथम लीज नवीकरण की अवधि 27.03.2010 तक डीम्ड लीज विस्तारित होने की सूचना है। दिनांक 28.03.2010 से द्वितीय नवीकरण 20 वर्षों के लिये प्रस्तावित है जो खनन विभाग के विचाराधीन है। इस तरह उक्त खनन पट्टा में खनिकार्य वर्तमान में डीम्ड लीज के आधार पर चालू हैं, जो 27.03.2010 तक प्रभावी है।

8. अपयोजन नवीकरण हेतु प्रस्तावित 644.26 हे० वनभूमि का कार्यवार ब्योरा निम्नवत् है:-

क्रमांक	कार्य ब्योरा	अपयोजन स्वीकृत क्षेत्र (हे० में)	अपयोजन नवीकरण हेतु प्रस्तावित क्षेत्र (हे० में)
1	खनन क्षेत्र	172.20	172.20
2	ओवर बर्डन	41.00	41.00
3	हॉलेज रोड	103.70	103.70
4	रेलवे यार्ड	2.00	2.00
5	टाउनशीप/हाउसिंग कॉलोनी	131.00	131.00
6	टेलिंग पौंड	15.00	15.00
7	मिनिरल्स स्टोरेज	12.00	12.00
8	मिनिरल्स सेपेरेशन प्लान्ट	40.00	40.00
9	वर्कशोप /संरचना बिल्डिंग	20.00	20.00
10	अन्य/मैगजीन, वाटर पाईप लाईन, इलेक्ट्रीकल लाईन	107.36	107.36
	कुल :-	644.26	644.26

9. प्रयोक्ता अभिकरण के द्वारा मिनिरल्स सेपेरेशन प्लान्ट के लिये अपयोजन स्वीकृत क्षेत्र 40.00 हे०, जो 25.10.1980 के पूर्व खंडित क्षेत्र है, में स्थापित कन्वेयर बेल्ट का मोडिफिकेशन करने का प्रस्ताव है। इस कार्य के लिये नई वनभूमि की आवश्यकता नहीं है और न ही किसी प्रकार वनभूमि को खंडित करने का प्रस्ताव है। इसमें पेड़-पौधों को किसी प्रकार की क्षति नहीं पहुँचेगी। इस परिप्रेक्ष्य में प्रयोक्ता अभिकरण का आवेदन प्रस्ताव के साथ संलग्न है (अनुलग्नक - 11)।

इसके साथ ही टेलिंग डैम हेतु 25.10.80 के पूर्व खंडित क्षेत्र में निर्मित 8.00 हे० वनभूमि के अतिरिक्त 7.00 हे० वनभूमि की स्वीकृति भारत सरकार द्वारा दी गई है। उपरोक्त तालिका में दोनों क्षेत्रों को मिलाकर 15.00 हे० वनभूमि अंकित किया गया है। मोडिफिकेशन प्रस्ताव की अनुशंसा की जाती है क्योंकि इसके लिये किसी नये वनभूमि का अपयोजन नहीं होगा और इस कार्य में वृक्षों की कटाई भी नहीं होगी।

10. अपयोजन स्वीकृत कुल क्षेत्र 644.26 हे० में से 172.20 हे० वनभूमि पर खनन के लिये अपयोजन स्वीकृति प्राप्त है, जो मुख्यतः दो जगहों पर अवस्थित है। इसे मैप में, किरीबुरु खनन क्षेत्र एवं मेघाहातुबुरु खनन क्षेत्र के रूप में चिह्नित किया गया है। इस खनन क्षेत्र का सीमांकन साथ संलग्न है। (प्लेट नं० 9ए एवं 9बी)

11. मेसर्स सेल द्वारा लीज-1 में 247.50 हे० अतिरिक्त अखंडित वनभूमि के अपयोजन की स्वीकृति हेतु पूर्व में प्रस्ताव समर्पित किया गया है। उक्त प्रस्ताव भारत सरकार, पर्यावरण एवं वन मंत्रालय के स्तर पर लंबित है।

12. प्रयोक्ता अभिकरण द्वारा समर्पित लागत-लाभ विश्लेषण में वन पदार्थ का मूल्यांकन दर्शाया नहीं गया है क्योंकि वर्तमान में अपयोजन स्वीकृत क्षेत्र में अवस्थित वृक्षों के पातन की आवश्यकता नहीं है तथा रिक्लेमेशन कार्य शुरू किया जा चुका है। खनिकार्य से पर्यावरण प्रदूषित होना पेड़ है तथा शेष क्षेत्र में भी काफी संख्या में पेड़ मौजूद हैं। वन संरक्षक ने अपयोजन स्वीकृत - 644.20 हे० क्षेत्र में वनस्पति का औसत घनत्व 0.1 तक बताया है। इसके लिये पर्यावरणीय स्वीकृति प्राप्त करना आवश्यक है।

13. भारत सरकार के पत्रांक 11-30/96 - एफ सी (पीएफ) दिनांक 28.06.2001 द्वारा निर्गत दिशा-निर्देश के आलोक में जिला/राज्यस्तरीय मूलभूत सूचनाएँ (Basic information) समर्पित करना अनिवार्य है। क्षेत्रीय मुख्य वन संरक्षक, सिंहभूम, जमशेदपुर से अनुरोध किया जा रहा है कि पश्चिमी सिंहभूम जिला स्थित सभी वन प्रमंडलों से सूचना एकत्र कर समेकित सूचना उपलब्ध करावें। प्रतिवेदन प्राप्त होने के पश्चात इसे भेजा जायेगा।

14. मेसर्स सेल के पक्ष में द्वारा पूर्व में अपयोजन हेतु स्वीकृत क्षेत्र (608.06 +5.20+24.00+7.00) है मे से 5.20 हे० में अवस्थित वृक्षों के लिए वन पदार्थ की रॉयल्टी ली गई है। 24.00 हे० एवं 7.00 हे० के लिए एन०पी०वी० की राशि वसूल की गई है। 608.06 हे० 25.10.1980 के पूर्व खंडित क्षेत्र होने के कारण वन (संरक्षण) अधिनियम के प्रावधानों के तहत 608.00 हे० स्वीकृति के क्रम में एन०पी०वी० का प्रावधान लागू होगा। प्रयोक्ता अभिकरण द्वारा एन०पी०वी० जमा करने की बचनवद्धता प्रस्ताव में साथ समर्पित की गयी है। भारत सरकार द्वारा नवीकरण का स्टेज-1 स्वीकृत होने की स्थिति में प्रयोक्ता अभिकरण से 613.26 हे० के एन०पी०वी० की वसूली की जायेगी।

15. मेसर्स सेल किरीबुरु-मेघाहातुबुरु अयस्क परियोजना के पक्ष में 3(तीन) लीज स्वीकृत है, जो लीज -1, लीज-2 एवं लीज-3 के नाम से अधिसूचित हैं। ये तीनों लीज एक दूसरे से सटी हुई हैं। मेसर्स सेल के द्वारा इन तीनों लीजों को मिलाकर एक समेकित सेपटीजोन मैप प्रस्ताव के साथ समर्पित किया गया है (अनुलग्नक - प्लेट V), जिसमें सेपटीजोन क्षेत्र कुल 24.906 हे० दर्शाया गया है। प्रयोक्ता अभिकरण के खर्च पर सेपटीजोन क्षेत्र का निर्माण, सुरक्षा एवं सघन वनरोपण कार्य किया जायेगा तथा इसके डेढ़ गुणे क्षेत्र के समतुल्य अवकृष्ट वन क्षेत्र में वनरोपण की लागत राशि प्रयोक्ता को जमा करनी होगी। प्रयोक्ता अभिकरण द्वारा बचनवद्धता समर्पित किया गया है, जो प्रस्ताव के साथ संलग्न है।

16. सारण्डा वन प्रमंडल का सम्पूर्ण वनक्षेत्र सिंहभूम गज आरक्ष्य के कोर एरिय के रूप में अधिसूचित है। प्रस्तावित लीज - 1 करमपदा आरक्षित वन क्षेत्र कम्पार्टमेन्ट न० 33पीव, 32, 31, 23पी०, 30पी० एवं 14पी० के आंशिक भाग में अवस्थित है। खनन कार्य से समीपवर्ती वनों तथा वन्य प्राणियों एवं गज वास स्थल पर प्रतिकूल प्रभाव से निपटने के लिये एक योजना समर्पित किया गया था एवं लीज-2 एवं लीज-3 के शर्तों के अनुपालन के रूप में मेसर्स सेल द्वारा 6,21,44,836-/-रु० विभाग के पक्ष में जमा किया गया है। प्रस्तावित क्षेत्र सिंहभूम गज आरक्ष्य के कोर क्षेत्र में अवस्थित है। खनन कार्य से वनों तथा वन्य प्राणियों पर प्रतिकूल प्रभाव से निपटने के लिये एक समेकित एवं व्यापक योजना लागू करनी होगी। इसके लिये प्रस्ताव की एक प्रति प्रधान मुख्य वन

संरक्षक, जैव विविधता संरक्षण एवं मुख्य वन्य प्राणी प्रतिपालक, झारखण्ड राँची को भेजी जा रही है। उनका मतव्य प्राप्त होने पर अलग से भेज दिया जायेगा।

17. मेसर्स सेल किरीबुरु-मेघाहातुबुरु अयस्क परियोजना के लीज -1 अपयोजन स्वीकृत क्षेत्र के टाउनशीप एवं समीपवर्ती वन क्षेत्र में अनाधिकृत रूप से अतिक्रमणकारी कभी - कभी वनों का अवैध पातन एवं अन्य गतिविधि में संलिप्त रहते हैं। विभाग के द्वारा प्रतिष्ठान को इन अतिक्रमणकारियों को हटाने के लिये कई बार निदेश दिये गये हैं। प्रतिष्ठान के द्वारा इन अतिक्रमणकारियों को हटाने के लिए ठोस कार्रवाई की आवश्यकता है। इन विन्दुओं को लेकर केन्द्रीय प्राधिकृत समिति (Central Empowered Committee) के समक्ष भी मामला विचाराधीन है। इस पर केन्द्र सरकार शीघ्र निर्णय लेना चाहेगी।

18. वन संरक्षक, दक्षिणी अंचल, चाईबासा के प्रतिवेदनानुसार विषयोक्त प्रस्ताव के संबंध में अन्य सूचनाएँ निम्नवत हैं :-

- i) प्रस्ताव के प्रपत्र भाग - I में प्रयोक्ता अभिकरण द्वारा सूचनाएँ अंकित की गई हैं, जबकि प्रपत्र भाग - II, III एवं III "ए" में क्रमशः वन प्रमंडल पदाधिकारी, सारण्डा वन प्रमंडल, वन संरक्षक, दक्षिणी अंचल, चाईबासा एवं क्षेत्रीय मुख्य वन संरक्षक, सिंहभूम जमशेदपुर द्वारा सूचनाएँ अंकित की गई हैं।
- ii) सर्वे ऑफ इण्डिया का टोपोशीट जिसमें प्रस्तावित वनभूमि को दर्शाया गया है, प्रस्ताव के साथ संलग्न है।
- iii) प्रयोक्ता अभिकरण ने सूचित किया है कि माईनिंग प्लान एवं योजना प्रस्तावित माईनिंग क्लोजर की अवधि मार्च, 2010 तक प्रभावी है एवं अगले 20 वर्ष का माईनिंग प्लान तैयार कराया जा रहा है, इण्डियन ब्यूरो ऑफ माईन्स रके अनुमोदनोपरान्त माईनिंग प्लान समर्पित कर देंगे। इसक लिये प्रयोक्ता अभिकरण का बचनबद्धता प्रमाण पत्र प्रस्ताव के अनुलग्नक - 3वीं पर संलग्न है।
- iv) वर्षवार भौतिक एवं वित्तीय लक्ष्य सहित रिक्लेमेशन प्लान प्रस्ताव के साथ अनुलग्नक - 4 के रूप में संलग्न है।
- v) लागत लाभ विशलेषण प्रस्ताव के साथ संलग्न है।
- vi) ग्राम सभा की अनुशंसा सहित रिज्यूलुशन की प्रति प्रस्ताव के साथ संलग्न नहीं है लेकिन इसकी आवश्यकता नहीं है क्योंकि पर्यावरण के स्वीकृति, जो अभी अप्राप्त है, तभी दी जाती है जब इसकी लोक सुनवाई होती है।
- vii) प्रस्ताव में गैर-मजरूआ भूमि अंतर्गत नहीं है, अतः संबंधित उपायुक्त के अनापत्ति प्रमाण-पत्र की आवश्यकता नहीं है।
- viii) अपयोजन नवीकरण हेतु आवेदित क्षेत्र 644.26 हे० के लिये क्षतिपूरक वनरोपण का प्रावधान लागू नहीं होगा, क्योंकि 25.10.1980 के पूर्व खंडित क्षेत्र 608.06 हे० तथा शेष 36.20 हे० (24.00+5.20+7.00) के लिये पूर्व में ही प्रयोक्ता अभिकरण द्वारा क्षतिपूरक वनरोपण के शर्तों का अनुपालन किया जा चुका है।
- ix) जिले में संबंधित मूलभूत सूचनाएँ प्रपत्र भाग - II की कंडिका - 8: में अंकित है लेकिन यह मात्र सारंडा वन प्रमंडल से संबंधित है। विहित प्रपत्र में जिले से संबंधित मूलभूत सूचनाएँ अलग से भेजी जायेगी।
- x) पर्यावरणीय स्वीकृति हेतु प्रयोक्ता अभिकरण ने आवश्यक आवेदन समर्पित किया है जो अनु०- 2 पर संलग्न है।
- xi) इस वनभूमि के अपयोजन में लोगों का विस्थापन नहीं होगा।
- xii) प्रस्तावित वनभूमि राष्ट्रीय उद्यान/वन्य प्राणी आश्रयणी का हिस्सा नहीं है।

xiii) अद्यतन जानकारी के अनुसार प्रस्तावित क्षेत्र में पुरातत्व से संबंधित कोई इमारत नहीं है ।
विषयोक्त प्रस्ताव की 3 (तीन) प्रतियाँ सभी अनुलग्नकों सहित अत्रसह संलग्न भेजते हुए
अनुरोध है कि निम्नलिखित शर्तों के साथ 644.26 हे० वनभूमि अपयोजन के (नवीकरण) की
अनुशंसा की जाती है :-

- क) अपयोजित वनभूमि का नेट प्रजेन्ट वैल्यू का भुगतान प्रयोक्ता अभिकरण को करना होगा । यह राशि मात्र 613.26 हे० वनभूमि के विरुद्ध वसूलनीय होगी क्योंकि शेष रकबा के विरुद्ध तत्कालीन बिहार राज्य के निदेश के आलोक में 24 हे० एवं 8.70 हे० कुल 32.70 हे० वनभूमि के विरुद्ध NPV मद में 4,20,69,545 ₹० वसूल किया गया है । 32.70 हे० भूमि में से 31.00 हे० भूमि लीज - I के अन्तर्गत है । इस प्रकार 608.06 + 5.20 = 613.26 हे० का एन०पी०वी० की वसूली की जायेगी ।
- ख) माईनिंग क्षेत्र एवं उसके निकटस्थ नालों को अप्रभावित रखने हेतु प्रयोक्ता अभिकरण द्वारा जल संरक्षण अग्नि सुरक्षा, भू-संरक्षण एवं कैचमेंट एरिया ट्रीटमेंट हेतु वन विभाग के सहयोग से एक प्लान तैयार किया जायेगा एवं उक्त योजना का क्रियान्वयन का व्यय प्रयोक्ता अभिकरण द्वारा वहन किया जायेगा ।
- ग) भारत सरकार, पर्यावरण एवं वन मंत्रालय द्वारा पर्यावरणीय स्वीकृति की शर्तों का पूर्ण अनुपालन सुनिश्चित करना होगा ।
- घ) भारतीय खान ब्यूरो द्वारा अनुमोदित माईनिंग प्लान के अनुरूप फेज रिकलेमेशन कार्य अनिवार्य होगा तथा प्रगति प्रतिवेदन समय-समय पर समर्पित करना होगा । साथ ही वर्ष 2010 से आगे का Mining Plan प्रयोक्ता अभिकरण द्वारा अभी समर्पित नहीं किया गया है, जिसकी मांग प्रयोक्ता अभिकरण से की जा रही है ।
- ङ) चूंकि प्रस्तावित क्षेत्र सिंहभूम गज आरक्ष्य में अवस्थित है, अतः वन्य प्राणियों की सुरक्षार्थ भारत सरकार, पर्यावरण एवं वन मंत्रालय, द्वारा समय-समय पर निर्गत निर्देश का पालन प्रयोक्ता अभिकरण के लिये बाध्यकारी होगा तथा इस निहितार्थ विभाग द्वारा सूत्रित योजना का वित्त पोषण प्रयोक्ता अभिकरण को करना होगा ।
- च) अन्य मानक शर्तें प्रयोक्ता अभिकरण के लिए बाध्यकारी होंगी ।

अतः अनुरोध है कि विषयांकित प्रस्ताव पर अग्रतर कार्रवाई करने की कृपा की जाय ।

अनु० यथोक्त ।
प्रस्ताव की 3 (तीन) प्रतियां !

विश्वासभाजन

- ३/० -

प्रधान मुख्य वन संरक्षक,

झारखण्ड, राँची ।

दिनांक 2.7.09

ज्ञापांक 2337

प्रतिलिपि:- प्रधान मुख्य वन संरक्षक, जैव विविधता संरक्षण एवं मुख्य वन्य प्राणी प्रतिपालक
झारखण्ड, राँची/प्रधान मुख्य वन संरक्षक-सह-कार्यकारी निदेशक, बंजर भूमि विकास बोर्ड,
झारखण्ड, राँची/क्षेत्रीय मुख्य वन संरक्षक, सिंहभूम, जमशेदपुर को सूचनार्थ एवं आवश्यक कार्रवाई
हेतु प्रेषित ।

प्रधान मुख्य वन संरक्षक,
झारखण्ड, राँची ।

2/7/09

Government of India
Ministry of Environment, Forest & Climate Change
(Forest Conservation Division)

Indira Paryavaran Bhawan,
Aliganj, Jor Bag Road,
New Delhi - 110003.

Dated: 7th November, 2022

To

The Addl. Chief Secretaries/Principal Secretaries (Forests),
All States/ Union Territory Administrations.

Sub: Maintenance of Safety Zone; review of guidelines given under para 7.8 of the Handbook of Forest (Conservation) Act, 1980 vis-à-vis approvals obtained under the Forest (Conservation) Act, 1980 – reg.

Sir,

I am directed to refer to above mentioned subject and to inform that the issue related to maintenance of Safety Zone was considered by the Advisory Committee (FAC) in its meeting held on 21.09.2022. The detailed minutes of the FAC meeting held on 21.09.2022 is placed on the website of this Ministry: www.parivesh.nic.in.

2. The Ministry has issued guidelines from time to time for the maintenance of safety zone along the boundary of mining lease. As per the guidelines dated 27.05.2015, safety zone is to be maintained in the form of 7.5 meter wide strip along the inner boundary of the mining lease. Therefore, all proposals submitted after the clarification dated 27.07.2015, includes forest area located in the safety zone unlike the situation prevailing before 2012 when area of safety zone was only needed to be indicated on the map and was not included in the area proposed for diversion.

3. It has also been observed that despite the standing guidelines, very few proposals of forest land located in the safety zone have been received from the State/ UTs seeking approval under the Forest (Conservation) Act, 1980.

4. Based on the recommendations of the Advisory Committee, and approval of the same by the competent authority of the MoEF&CC, New Delhi, the following is clarified:

- i. To enable various user agencies to align their forest land located in the safety zone with the relevant provisions of the guidelines issued by the Ministry, last opportunity is hereby being provided by the Ministry by opening a window for the user agencies to deposit NPV by 31.03.2023 along with simple interest of 12% w.e.f. 1.04.2018 onwards till the deposit is made.
- ii. The user agency should submit proposal and obtain approval under the Forest (Conservation) Act, 1980 for diversion of forest area located in the safety zone by 30.09.2023.
- iii. In case of failure of compliance of recommendations, mentioned under (i) and

- (ii) above, possession of forest land located in the safety zone will be considered as violation of the FC Act, 1980 and appropriate penalties will be imposed on defaulting user agencies.
- iv. The IROs concerned will monitor the compliance in the matter and submit six monthly report to the Ministry.

This issues with the approval of Competent Authority.

Yours faithfully

Sd/-
(Charan Jeet Singh)
Scientist 'D'

Copy to:

1. The PCCF, All States/ Union Territories Administration.
2. The Regional Officer, All Integrated Regional Office of MoEF&CC
3. The Nodal Officer, O/o the PCCF, All States/ Union Territories Administration.
4. Monitoring Cell of FC Division, MoEF&CC, New Delhi
5. Guard file

I/59028/2023

Government of India
Ministry of Environment, Forest and Climate Change
(Forest Conservation Division)

Indira Paryavaran Bhawan,
Jor Bag Road, Aliganj,
New Delhi – 110003
Dated: 4th December, 2023

To,

The Addl. Chief Secretaries/Principal Secretaries (Forests),
All States/ Union Territory Administrations.

Subject: Maintenance of Safety Zone; review of guidelines given under Para 7.9 of the Handbook of Forest (Conservation) Act, 1980 vis-à-vis approvals obtained under the Forest (Conservation) Act, 1980 - regarding.

Madam/Sir,

I am directed to refer to above mentioned subject and to inform that the Ministry from time to time has issued guidelines regarding the diversion of forest within the safety zone along the boundary of mining lease. As per the guideline issued vide letter no. FC- 11/151/2022-FC dated 07.11.2022 it was stipulated that:

- i. To enable various user agencies to align their forest land located in the safety zone with the relevant provisions of the guidelines issued by the Ministry, last opportunity is hereby being provided by the Ministry by opening a window for the user agencies to deposit NPV by 31.03.2023 along with simple interest of 12% w.e.f. 1.04.2018 onwards till the deposit is made.
- ii. The user agency should submit proposal and obtain approval under the Forest (Conservation) Act, 1980 for diversion of forest area located in the safety zone by 30.09.2023.
- iii. In case of failure of compliance of recommendations, mentioned under (i) and (ii) above, possession of forest land located in the safety zone will be considered as violation of the FC Act, 1980 and appropriate penalties will be imposed on defaulting user agencies.
- iv. The IROs concerned will monitor the compliance in the matter and submit six monthly report to the Ministry.

In this regard, keeping in view the request received from the Secretary, Ministry of Steel for extension of the time limit for obtaining approval for diversion of forest land within safety zone, the matter was reconsidered in the Ministry and placed for consideration before the Advisory Committee in its meeting held on 14.11.2023. Based on the recommendations of the Advisory Committee, and approval of the same by the competent authority in the MoEF&CC it has been decided that:

- I. In such cases where the proposal for the diversion of forest areas within the safety zone has been submitted by 30.09.2023 the time period for obtaining approval under FCA, 1980 is extended further till 30.09.2024.
- II. In cases where the proposal for the diversion of forest land within the safety zone

I/59028/2023

has not been submitted by 30.09.2023, the User agency shall deposit one-time penal NPV + Normal NPV and obtain the approval under FCA,1980 for the forest areas within the safety zone latest by 30.09.2024.

- III. Further, in case the required compliance is not done even till 30.09.2024, approval under FCA, 1980 in such cases shall be considered deemed to be in abeyance.
- IV. As provided in the guidelines issued vide letter dated 07.11.2022, the deposit of NPV in all cases is to be made along with simple interest of 12% w.e.f. 1.04.2018 onwards till the deposit is made.
- V. The IROs concerned will monitor the compliance in the matter and submit six monthly report to the Ministry.

This issues with the approval of Competent Authority.

Signed by Suneet Bhardwaj

Date: 04-12-2023 15:18:28

Reason: Approved

Yours sincerely,

Sd/-

(Suneet Bhardwaj)

Assistant Inspector General of Forests

Copy to:

1. The PCCF (HoFF), All States/ Union Territories Administration;
2. The Dy. DGF/IGF/Dy. IGF, All Regional Office of MoEF&CC;
3. The Nodal Officer (FCA), All States/ Union Territories Administration;
4. Monitoring Cell, FC Division, MoEF & CC, New Delhi for uploading on PARIVESH portal;
5. Guard File.

Form-A (Part-I): Diversion of Forest Land



Project Name:	Maintenance of safety zone over 24.906 ha of Kiriburu- Meghahatuburu Iron Ore Mines Amalgamated Lease Area (2897.499 Ha) Bokaro Steel Plant of M/s SAIL in village Kiriburu- Meghahatuburu, Karampada RF, West Singhbhum, Jharkhand to comply the Guideline issued vide letter no FC- 11/151/2022-FC dated 07.11.2022.	Single Window Number:	SW/142794/2023
State:	JHARKHAND	Proposal Number:	FP/JH/MIN/QRY/443438/2023
Submission Date:	07/09/2023	Current Status:	<u>Pending at State Secretary for Recommendation after PSC II.</u>
		Area (in ha):	24.906

Common Application Form

Project Details

1. Details of Project

1.1. Name of the Project

Maintenance of safety zone over 24.906 ha of Kiriburu- Meghahatuburu Iron Ore Mines Amalgamated Lease Area (2897.499 Ha) Bokaro Steel Plant of M/s SAIL in village Kiriburu- Meghahatuburu, Karampada RF, West Singhbhum, Jharkhand to comply the Guideline issued vide letter no FC- 11/151/2022-FC dated 07.11.2022.

1.2. Project Proposal For

New

1.3. Project ID (Single Window Number)

SW/142794/2023

1.4. Description of Project

The total lease area of Kiriburu-Meghahatuburu is 2897.499 ha with the peripheral length of 32.092 KM with the width of the safety zone is 7.5 which is covering an area of 24.906 ha. To comply the Guideline issued vide letter no FC- 11/151/2022-FC dated 07.11.2022, Safety zone area along the Amalgamated Leasehold Area (2897.499 ha) is to be maintained. FC stage- II for Area 726.09 ha was granted in 4 parts viz. vide Letter No- F. No. 8-69/1991 - FC (Pt) dated 26th November 2014 of Area- 644.26 Ha, vide Letter No- F. No. 8-57/2005 - FC dated 08th April 2005 of Area- 55.90 Ha, vide Letter No- F. No. 8-19/2005- FC dated 08th April 2005 of Area- 24.23 Ha, vide Letter No- F. No. 8-57/2001 - FC (Pt) dated 08th December 2003 of Area- 8.70 Ha, diversion for safety zone is not been included in the above 4 stage-II FCs. Forest Clearances of 24.906 ha required for compliance of the condition in the Guideline issued vide letter no FC- 11/151/2022-FC dated 07.11.2022.

2. Details of the Company/Organization/User Agency making application

2.1. Legal Status of the Company/Organization/User Agency

Central PSU (eg. NHAI, AAI, NTP, CIL, SAIL)

2.2. Name of the Company/ Organization/User agency

STEEL AUTHORITY OF INDIA LTD

Registered address

2.3. Address

KIRIBURU- MEGHAHATUBURU GROUP OF IRON ORE MINE

2.4. Village /Town / City

KIRIBURU MEGHAHATUBURU

2.5. State

JHARKHAND

2.6. District

WEST SINGHBHUM

2.7. Pin Code

833222

2.8. E-mail address

kiomenv@gmail.com

2.9. Mobile number

8986881170

3. Details of the person making application

3.1. Name

PRAVEEN KUMAR

3.2. Designation

AGM ENVIRONMENT AND LEASE

Correspondence address

Correspondence address

3.3. Address KIRIBURU- MEGHAHATUBURU GROUP OF IRON ORE MINE
 3.4. Village /Town / City KIRIBURU MEGHAHATUBURU
 3.5. State JHARKHAND
 3.6. District WEST SINGHBHUM
 3.7. Pin Code 833222
 3.8. E-mail address kiomenv@gmail.com
 3.9. Landline Number N/A
 3.10. Mobile number 8986881170

Project Location**4. Location of the Project or Activity**

4.1. Upload KML Safety Zone All Around KIOM-MIOM Lease.kml
 4.2. Whether the project/activity falling in the state/UT sharing international borders NO
 5. Shape of the Project Non - Linear

Location Details

Toposheet No	State/UT	District	Sub District	Village	Plot/Survey/Khasra No.
F45H4	JHARKHA ND	Pashchimi Singhbhum	Noamun di	KIRIBURU	Forest Compartment no- KP-27
F45H4	JHARKHA ND	Pashchimi Singhbhum	Noamun di	MEGHAHATU BURU	Forest Compartment no-KP-21, KP-22, KP-25
F45H8	JHARKHA ND	Pashchimi Singhbhum	Noamun di	KIRIBURU	Forest Compartment no-KP-10, KP-11, KP-12, KP-13, KP-14, KP-23, KP-24, KP-29, KP-30, KP-31, KP-32, KP-33, KP-34, KP-35
F45H8	JHARKHA ND	Pashchimi Singhbhum	Noamun di	MEGHAHATU BURU	Forest Compartment no-KP-23, KP-24

Remarks

N/A

6. Land Requirement (In Ha) of the project or activity

6.1. Nature of Land Involved
 6.2. Non-Forest Land [A] 0
 6.3. Forest Land [B] 24.906
 6.4. Total Land [A+B] 24.906

Project Activity Cost**6. Project/Activity Cost**

6.1. Total Cost of the Project at current price level (in Lakhs) 108727
 Amount in Words : One Lakh Eight Thousand Seven Hundred Twenty Seven Lakh(s) Only

7. Employment likely to be generated**7.1. During construction phase**

Permanent employment

Temporary employment

7.2. During operational phase

Permanent employment

7.2.1. No. of permanent employment (No.s) [A] 989

7.2.2. No. of temporary employment (No.s) [B] 000

7.2.2. Period of employment (No. of days) [B]	305
7.2.3. No. of man-days [X]=[A]*[B]	301645
Temporary employment	
7.2.4. Temporary / Contractual employment (No. of Man days) [Y]	431270
7.2.5. Total [X] +[Y]	732915

Others

8. Whether Rehabilitation and Resettlement (R&R) involved? NO
9. Whether project area involves shifting of watercourse/road/rail/ Transmission line/water pipeline, etc. required? NO
10. Whether any alternative site(s) examined or part thereof for the non-site-specific component? Not applicable as the project or activity is site specific
11. Whether there is any Government Order or Policy/ Court order relevant or restricting to the site? NO
12. Whether there is any litigation pending against the project and/ or land in which the project is proposed to be set up? NO
13. Whether the proposal involves violation of Act/Rule/Regulation/ Notification of Central/State Government? NO

Form-A (Part-I): Diversion of Forest Land

Project Details

1. Forest Clearance

- 1.1. State JHARKHAND
1. Upload a copy of note containing justification for
2 locating the Project in forest land Corrected Justification For Locating the Project in Selected Site.pdf
- 1.3. Project Category Mining / Quarrying
- 1.4. Exempted Category NA
- 1.5. Is Related to Encroachment? No
- 1.6. Whether any proposal seeking prior approval of Central Government under the Van (Sanrakshan Evam Samvardhan) Adhinyam, 1980 for diversion of forest land required for this project has been submitted in the past? Yes

Proposal No.	Proposal Status.	Project Name	MoEFCC File No	Area proposed for Diversion (ha)	Area Diverted (ha)	Recommended Area For Diversion	Date of in-principle approval	Date of final approval	Date of Application
FP/JH/ MIN/678/ 2009	Stage-II FC granted	Renewal of mining lease covering 644.26 ha of forest land for Kiriburu-Meghahatu buru group of Iron Ore Mines (Total Lease area 1936.06 ha) in favour of	8-69/19 91 - FC (Pt)	644.26	644.26	NA	29/03/20 10	26/11/201 4	NA

8-57/20 05 - FC	Stage-II FC granted	in favour of M/s Steel Authority of India Limited (SAIL) in West Singhbhum district of Jharkhand Diversion of 55.90 ha of Forest Land for renewal of Lease-II of Kiriburu- Meghahatu buru Iron Ore Mines under SAIL in District Singhbhum (WEST), Jharkhand	8-57/20 05 - FC	55.9	55.9	NA	22/01/20 05	11/04/200 5	NA
FP/JH/ MIN/1605 /2005	Stage-II FC granted	Diversion of 24.23 ha Forest Land for renewal of mining lease in respect of lease- II Kiriburu- Meghahatu buru Iron Ore Mines of SAIL in district Singhbhum (WEST), Jharkhand	8-19/20 05- FC	24.23	24.23	NA	11/02/200 5	11/04/200 5	NA
FP/JH/ MIN/1099 /2001	Stage-II FC granted	Diversion of 8.7 ha of Forest Land for tailing dam under expansion of Kiriburu Iron Ore Mines, Saranda Forest Division, District West Singhbhum, Jharkhand in favour of SAIL	8-97/20 01- FC	8.7	8.7	NA	30/01/20 02	08/12/20 03	NA
		Diversion of 247.50 ha of Forest Land from already leased 1936.06 ha of Kiriburu-							

FP/JH/ MIN/790/ 2008	Stage-I FC granted	of Kiriburu- Meghahatu buru Group of Iron Ore Mines in favour of M/ s SAIL in West Singhbhum District of Jharkhand	8-537/1 988-FC (PT)	247.5	NA	247.5	18/10/201 0	NA
----------------------------	--------------------------	--	---------------------------	-------	----	-------	----------------	----

Proposed Land

2. Details of Forestland proposed to be diverted (Village / Division / District Wise Breakup)

2.1. Total area of forestland proposed for diversion (ha.) 24.906

2.2. Total area of non- forestland required for this project (ha.) 0

2.3. Legal Status of forest land proposed for diversion

Area (ha)	Legal Status of Forest Land
24.906	Reserve Forest

2.3.1. Total Area (ha) 24.906

2.4. Total period for which the forestland is proposed to be diverted (No. of years) 20

KML Details

Division	Saranda Division
No. of Patches	1
KML	9085466_FC_KML_1694073670838_Safety Zone All Around KIOM-MIOM Lease.kml

Location Details

Toposheet No.	District	Village	Range	Forest land proposed for diversion (ha)	Non Forest Land (ha)
F45H4	Pashchimi Singhbhum	KIRIBURU	Sasangda	0.487	0
F45H4	Pashchimi Singhbhum	MEGHAHATUBU RU	Sasangda	4.072	0
F45H8	Pashchimi Singhbhum	KIRIBURU	Sasangda	13.213	0
F45H8	Pashchimi Singhbhum	MEGHAHATUBU RU	Sasangda	7.134	0

Patch Details

Patch/ Segment ID	Forest Area (ha)	Non-Forest Area (ha)	Remarks if any
1	24.906	0	

Remarks Details

Total Patch-wise Forest Land in the division (ha)

2.5. Total Forest Land Area (ha) 24.9060

2.6. Total Non Forest Land Area (ha) 0.0000

2.6. Total Non Forest Land Area (ha)	0.0000
Total KML-wise Forest Land in the division (ha.)	
2.7. Total Forest Land Area (ha)	24.906
2.8. Total Non Forest Land Area (ha)	0
2.9. Total Area (ha)	24.906

3. Component Wise Break Up

Component	Forest Land Proposed for Diversion (ha)	Non-forest Land (ha)
Safety Zone inside 7.50 Meter along the periphery of the Amalgamated Lease Boundary	24.906	0
4. Total Forest Land(ha)	24.906	
5. Total Non Forest Land (ha)	0.0000	
6. Upload map of the forest land proposed to be diverted prepared by using DGPS or Total Station (pdf only)	Safety Zone Plan Area 24.906 Ha.pdf	

Afforestation Details

7. Details of land identified for Compensatory Afforestation

7.1. Whether Compensatory Afforestation is applicable or not? No

Others

8. Cost-Benefit analysis

8.1. Whether Cost-Benefit analysis for the Project has been made? No

8.1. Reasons thereof

It is a statutory & mandatory requirement for maintenance of Safety zone as per condition of the recent Guideline issued vide letter no FC- 11/151/2022-FC dated 07.11.2022. The instant proposal is only for diversion of safety zone and no fresh non forestry activity is proposed. The instant proposed diversion area of 24.906 ha is to be formally included in the diversion proposal as NPV & CA scheme cost towards one & half times Safety zone area has already been paid. Hence Cost benefit analysis has not been made as Mining Lease has been executed.

9. Environmental clearance Details

9.1. Whether the Project requires Clearance under the Environment (Protection) Act 1986 (Environmental clearance)? Yes

9.1.1. Status of Environmental Clearance EC granted

10. Wildlife clearance Details

10.1. Whether the Project or a part thereof is located in any Protected Area or their Eco sensitive zone? No

Category Specific Details

11. Sector specific detail/attachments

11.1. Copy of approved mining plan along with approval letter	Mining Plan Approval Letter.pdf
11.2. Copy of map of the outer boundary of mining lease area (pdf only)	Add Info No-17-Outer Boundary_Toposheet.pdf
11.3. Copy of the detailed land use plan in 1:4,000 scale prepared by using DGPS or Total Station (Kml only)	Land Use Plan.pdf
11.4. Copy of the prospecting licence and extension of the prospecting licence, if any	N/A
11.5. Copy of the approval accorded for MoEFCC for prospecting	N/A
11.6. Copy of note containing details of the plan for the transportation of the minerals proposed to be raised from the mining lease (pdf only)	Copy of note containing details of the plan for the transportation of the minerals proposed to be raised from the mining lease.pdf

12. Period of validity of Mining Plan

12.1. From	01/03/2022
12.2. To	31/03/2025
13. Period of Mining Lease(Years)	20
14. Name of approving authority for the Mining plan	Shri S.S. Kujur, DCOM, IBM, Ranchi

15. Details of Prospecting undertaken to assess mineral reserves

15.1. Whether detailed prospecting to assess mineral reserves in the lease has been undertaken	No
--	----

16. Brief details of Prospecting activities undertaken in the mining lease

16.1. Details of bore holes drilled for prospecting

Forest Land		Non-Forest Land	
No. of Bore holes	Diameters(Inch)	No. of Bore holes	Diameters(Inch)
N/A	N/A	N/A	N/A

17. Mineral Reserves

Name of Mineral	Proved Reserves	Indicated Reserves	Inferred Reserves	Mineable Reserves	Remarks
Iron Ore Hematite	23.41	72.74	52.73	23.41	

18. Estimated reserves in Forest / Non-Forest land if any

Name of Mineral	Estimated Reserve in Forest Land	Estimated Reserve in Non-Forest Land	Remarks
Iron Ore Hematite	148.88	0	

19. Details of Letter of Intent (LoI) / Vesting order / Mining Lease

19.1. Date of issue of LoI/Vesting order/Mining Lease	30/07/2019
19.2. Period of validity of LoI / Vesting order (years and months)	10/08
19.3. Period of lease (years and months)	20/00
19.4. Date of expiry of lease	27/03/2030
19.5. Lease area (in ha) as per LoI/Vesting order/Mining Lease	2897.499
19.6. Production capacity (in MTPA) as per LoI / Vesting Order / Mining lease, if any prescribed	16

Initially, there were three mining leases under Kiriburu-Meghahatuburu Iron Ore Mines i.e. Lease-I, Lease-II & Lease-III. GoJ vide letter dated 30.07.2019/23.10.2019 amalgamated the three leases and extended the amalgamated lease area of 2897.499 ha up to 27.03.2030 as per MMGC Rules, 2015. The lease deed of the amalgamated lease was executed by GoJ on 25.10.2019.

19.7. Details of Lease renewal(s), if any

19.8. Other information, if any

20. Status of approval of Mining plan

Approved

21. Minerals to be mined

Name of Mineral	Classification	Production Capacity	Remarks
Iron Ore Hematite	Major	16	

22. Details of Total excavation (RoM) including Topsoil, Overburden, Mining waste, Rejects, etc.

22.1. Total excavation in MTPA	24.7
22.2. Total Excavation in M.Cu.m/Annum	9.3
22.3. Stripping Ratio	0.3765
22.4. Other information, if any	The EC capacity is 16 MTPA

23. Life of mine (years and months)

23.1. Life of the mine as per approved mining plan (in years and months)	06/01
23.2. Life of the mine as per total estimated reserves, if any (in years and months)	06/01
23.3. Other information, if any	

24. Type and method of Mining Method

24.1. Type of mining	Opencast
24.2. Method of mining	Mechanized
24.3. Other information, if any	

25. Type of blasting, if any, to be adopted

25.1. Type of blasting	Deep hole blasting
25.2. Mitigation measures for control of blast induced vibrations	Controlled Blasting using delayed detonators and Nonel tube with proper stemming. Blast holes are charged with Site Mixed Emulsion (SME) along with Emulation Booster.
25.3. Other information, if any	

26. Whether It is proposed to install beneficiation plant/ Coal washery within the mining lease area?

No

26.1. Capacity of beneficiation/washery (in MTPA)	N/A
26.2. Proposed process	N/A
26.3. Beneficiation/Washing Technology	N/A
26.4. Other information, if any	

27. Whether it is proposed to install crusher within the mining lease area?	No
27.1. No. Of crushers	N/A
27.2. Capacity of crushers	N/A N/A
27.3. Total Capacity of crushers	N/A N/A

28. Dumping strategy

Description	Area in Ha	Maximum height in m	Remarks
External dump	41	45	
Internal dump	24.47	30	
Topsoil dump/ storage	0.0001	0.0001	

29. Topsoil management

29.1. Total Topsoil excavated during the entire life of the mine (mm³) 0.0001

29.2. Utilization strategy of topsoil

At present, the mining operations are being carried out within the existing broken area and hence no top soil is generated. If any top soil encountered, it will be stored separately and used for reclamation & plantation purposes.

29.3. Other information, if any

30. Details of the Quarry/Mine Pit

30.1. Total Quarry Area (ha.)	172.2
30.2. Area of final void (ha.)	163
30.3. Maximum Depth of final void (m)	110
30.4. Other information, if any	

31. Details of Transportation

31.1. Mode of transportation upto pit head	Transportation of Blasted Iron ore from Kiriburu- Meghahatuburu mines to Hopper from 100 Tonnes Dumpers.
31.2. Mode of transportation from pit head to siding/ loading	Transportation of Iron ore from Kiriburu- Meghahatuburu mines to Hopper from 100 Tonnes Dumpers and then from Mineral Separation Plant to Railway Siding through Closed Conveyor.
31.3. Mode of transport from loading point to consumers	Iron Ore is used for captive consumption and is being transported through Rail from Kiriburu- Meghahatuburu Railway Siding to SAIL Steel Plants i.e. BSL, BSP, RSP etc.
31.4. Other information, if any	

32. Details of reclamation/post mining land use

32.1. Plantation area (ha.)	163
32.2. Water body (ha.)	0.0001
32.3. Public use (ha.)	0.0001
32.4. Other uses (ha.)	9.2

33. Copy of Additional Information, if any

S. No.	Document Name	Remark	Document
1	Authorization to File Application	Mr. Praveen Kumar (AGM-E&L) Kiriburu Iron Ore Mines is authorized to file the application on the Parivesh 2.0 portal on behalf of Kiriburu- Meghahatuburu Iron Ore Mines, Bokaro Steel Plant, M/s SAIL	Authorization to file Application.pdf
2	Justification for Locating in Selected Site	Justification for Locating in Selected Site	Corrected Justification For Locating the Project in Selected Site.pdf
3	Granted Environmental Clearance 14+2 MTPA (2020)	Granted Environmental Clearance 14+2 MTPA (2020)	EC 2020.pdf
4	Granted Environmental Clearance 16 MTPA Year 2014	Granted Environmental Clearance 16 MTPA Year 2014	EC 2014.pdf
5	Stage-II FC 644.26 Ha	Stage-II FC 644.26 Ha	FC- II 644.26 ha.pdf
6	Stage-II FC 55.90 HA	Stage-II FC 55.90 HA	FC-II 55.9.pdf
7	Stage-II FC 24.23 Ha	Stage-II FC 24.23 Ha	FC-II 24.23 HA.pdf
8	Stage-II FC (8.70 Ha)	Stage-II FC (8.70 Ha)	FC-II 8.70 HA.pdf
9	Stage-I FC (247.50 Ha)	Stage-I FC (247.50 Ha)	FC-I 247.pdf
10	Detailed Note on Project	Detailed Note on Project, About the project, Compensatory Afforestation and NPV paid for complete lease details attached	Detailed Note on Project.pdf
11	Safety Zone CA Scheme Payment	Safety Zone CA Scheme Payment (Rs. 2262271.00) in CAMPA account 1587 Corporation Bank, New Delhi dated 03.06.2010	Safety Zone Payment of CA 22 Lakhs.pdf
12	Safety Zone Compensatory Afforestation Scheme	Safety Zone Compensatory Afforestation Scheme with respect to 24.906 Ha (1.5*24.906= 37.359 Ha degraded forest land) in Songra Range (Kurjuli-Songra 12) under Parahat Forest Division in compliance with conditions stipulated in Forest Clearance	SAFETY ZONE LETTER.pdf
13	Mining Plan Approved Copy	Mining Plan Approved Copy dated 10.03.2022 by Shri S.S. Kujur, DCOM, IBM Ranchi	Approved Mining Plan KIOM-MIOM 2022-25.pdf
14	Mining Plan Approval Letter from IBM, Ranchi	Mining Plan Approval Letter dated 10.03.2022 by Shri S.S. Kujur, DCOM, IBM Ranchi	Mining Plan Approval Letter.pdf
15	Reply of EDS Queries raised for Safety Zone	The PSC-1 meeting was conducted on 06/10/2023 vide an AGENDA FC/ AGENDA/PSC/244537/2023 in the office of PCCF (Nodal), where some essential details were required regarding the project. EDS was raised on date 17/10/2023 by the Member Secretary of the State. As per the EDS queries on 10 points have been raised, and point-wise compliances for the queries are being submitted.	Reply of EDS Queries raised for Safety Zone Proposal.pdf
16	Layout Plan of Project	Layout Plan of the project showing the Safety Zone Area (24.906 Ha) inside the amalgamated mining lease boundary of Kiriburu- Meghahatuburu Iron	Add Info No-16- Layout Plan of

Project	Ore Mines	Project.pdf
17	Map of Outer Boundary of Mining Lease Map showing the outer boundary of amalgamated mining lease (Area= 2897.499 Ha) on Toposheet	Add Info No-17-Outer Boundary_Toposheet.pdf
18	Cadastral/ village map showing proposed Forest Land Cadastral/ Village Map Indicating the Forest Land Proposed for Diversion (Safety Zone) proposal all along the width of 7.50 Mtrs inside the mining lease boundary having area of 24.906 Hects	Add Info No-18- Cadastral map of Safety Zone Proposal.pdf
19	DFO Authenticated Land Schedule of Lease Area Submission of Kiriburu- Meghahatuburu Mining Lease Land Schedules in Saranda Forest Division in West – Singhbhum District of Jharkhand.	Add Info No-19- Letter no. 422 dt. 17.02.2024_ DFO Authenticated Land Schedule.pdf
20	Reply of EDS Queries raised for Safety Zone A proposal requesting prior approval under the Forest (Conservation) Act, 1980 was submitted on the PARIVESH 2.0 for diversion of 24.906 ha forest land located under Safety Zone within the Amalgamated Lease Area (2897.499 ha) of the Kiriburu-Meghahatuburu Iron Ore Mines, vide Proposal No. FP/JH/ MIN/QRY/443438/2023 dated 07.09.2023. In this reference a Project Screening Committee (PSC)-II meeting was conducted on 21.06.2024, as per FC/ AGENDA/PSC/204391/2024 dated 11/06/2024, in the office of the PCCF (Nodal), GoJ. Further, an EDS was raised on 27.06.2024 by the Member Secretary, PSC. As per the EDS, queries on 4 points have been raised. The point-wise reply to the queries raised is being submitted.	EDS-02 27-06-2024 Complete Reply.pdf

Undertaking

✓ I hereby give undertaking that the data and information given in the application and enclosures are true to be best of my knowledge and belief and I am aware that if any part of the data and information is found to be false or misleading at any stage, the project will be rejected and clearance given if any to the project will be revoked at our risk and cost. In addition to the above, I hereby give undertaking that no activity/construction/expansion has been taken up

34. Name PRAVEEN KUMAR
35. Designation AGM ENVIRONMENT AND LEASE
36. Company STEEL AUTHORITY OF INDIA LTD
37. Address KIRIBURU- MEGHAHATUBURU GROUP OF IRON ORE MINE
38. Date 07/09/2023

ANNEXURE-V



कार्यालय : प्रधान मुख्य वन संरक्षक-सह-कार्यकारी निदेशक,
बंजर भूमि विकास बोर्ड, झारखंड, राँची।

वन भवन, डोरण्डा, राँची, झारखंड-834002, Email : pccf-ednodnl@gov.in

पत्रांक : 791

राँची : 29/08/2024

सेवा में,

सचिव,
वन, पर्यावरण एवं जलवायु परिवर्तन विभाग,
झारखण्ड सरकार, राँची।

विषय :- पश्चिमी सिंहभूम जिला के सारण्डा वन प्रमण्डल, चाईबासा अन्तर्गत मेसर्स सेल, बी0एस0एल0 द्वारा किरीबुरु-मेघाहातुबुरु लौह अयस्क खदान के सम्मिलित पट्टा क्षेत्र 2897.499 हे0 वनभूमि की रखरखाव के लिए प्रस्तावित 24.906 हे0 वनभूमि सुरक्षा क्षेत्र (Safety zone) हेतु अपयोजन का ऑनलाईन का प्रस्ताव के संबंध में।

प्रसंग :- PARIVESH 2.0 के तहत प्राप्त ऑन लाईन प्रस्ताव सं0-FP/JH/MIN/QRY/443438/2023

महाशय,

PARIVESH पोर्टल 2.0 के माध्यम से भारत सरकार, नई दिल्ली के पत्र संख्या-FC-11/151/2022-FC दिनांक 07.11.2022 द्वारा जारी दिशानिर्देशों के पालन में पश्चिमी सिंहभूम जिला के सारण्डा वन प्रमण्डल, चाईबासा अन्तर्गत मेसर्स सेल, बी0एस0एल0 द्वारा किरीबुरु-मेघाहातुबुरु लौह अयस्क खदान के सम्मिलित पट्टा क्षेत्र 2897.499 हे0 वनभूमि की रखरखाव के लिए प्रस्तावित 24.906 हे0 वनभूमि सुरक्षा क्षेत्र (Safety zone) हेतु अपयोजन का प्रस्ताव ऑनलाईन प्राप्त हुआ है। प्राप्त प्रस्ताव के संबंध में वस्तुस्थिति निम्नवत् है। :-

Proposal No. FP/JH/MIN/QRY/443438/2023 (Maintenance of safety zone over 24.906 ha of Kiriburu- Meghahatuburu Iron Ore Mines Amalgamated Lease Area 2897.499 Ha)

S.No	Particulars of information	Abstract Details
	Common Application Form and Part-I	
1	Name of the user agency	STEEL AUTHORITY OF INDIA LTD.
2	Nature/ legal status of the user agency	Central PSU (eg. NHAI, AAI, NTP, CIL, SAIL)
3	Location (i) State (ii) District	Jharkhand West Singhbhum
4	Category of the project	Maintenance of safety zone over Forest Area
5	Total area involved in the project	24.906 ha
	(i) Forest area (notified)	24.906 ha
	(ii) Revenue forest land (GMJ) land	-
6	Particulars of Forests:	
	(i) Name of Forest Division and Forest area involved	Saranda Forest Division - 24.906 ha
	(ii) Legal status	Protected Forest- 0.00 ha Reserve Forest - 24.906 ha
	(iii) Area calculation statement	Form-A, Part-I (Mentioned in Sl. No. 5)
	(iv) Purpose wise Break up of forest land	Safety Zone inside 7.50 Meter along the periphery of the Amalgamated Lease Boundary.

	(v) KML files	Uploaded in Form-A, Part-I (Mentioned in Sl. No. 4.1.)
7	Approvals in respect of the project, if any, obtained in the past	Uploaded in Form-A, Part-I (Mentioned in Sl. No. 1.6.)
8	Total cost of the project	Rs. 108727.00 (One Lakh Eight Thousand Seven Hundred Twenty Seven Lakh(s)) Only
9	Details of Cost Benefit analysis indicating the BC ratio	Uploaded in Form-A, Part-I (Mentioned in Sl. No. 8) :- It is a statutory & mandatory requirement for maintenance of Safety zone as per condition of the recent Guideline issued vide letter no FC- 11/151/2022-FC dated 07.11.2022. The instant proposal is only for diversion of safety zone and no fresh non forestry activity is proposed. The instant proposed diversion area of 24.906 ha is to be formally included in the diversion proposal as NPV & CA scheme cost towards one & half times Safety zone area has already been paid. Hence Cost benefit analysis has not been made as Mining Lease has been executed.
10	Detail of employment generation (Skilled, semiskilled and unskilled on permanent and temporary basis)	Given as required in PARIVESH 2.0. Part-I, Form-A (Mentioned in Sl. No. 7)
11	Detail of court cases, if any, pending against the project or forest land whose diversion is proposed	-
12	Is there any restrictive order or policy of the Government restricting the activity in the proposed site.	-
13	Violations of Act/Rules/Guidelines of the Central/State, if any	No Violation
14	Mining Proposals	
	Mining Lease	
	(i) Letter of Intent	Uploaded in Form-A, Part-I (Mentioned in Sl. No. 19)
	(ii) Period of mining lease proposed	Uploaded in Form-A, Part-I (Mentioned in Sl. No. 2.4.) -20 years
	(iii) Detail of lease granted in the past	
	(iv) If any lease is contiguous to the proposed mining lease	Uploaded in Form-A, Part-I (Mentioned in Sl. No. 1.6.)
	(v) Status of approval under the Adhiniyam, if any, obtained in the past	Yes - Uploaded in Form-A, Part-I (Mentioned in Sl. No. 1.6.)
	(vi) Status of reclamation done in the past	Uploaded in Form-A, Part-I (Mentioned in Sl. No. 32)
	(vii) Detail of reclaimed forest land, if any, handed over back to the Forest Department	
	Mining Plan	Uploaded Form-A, approved Mining Plan(Mentioned in Sl. No. 11.1.)
(i) Status of approval of Mining Plan by the competent authority		
(ii) Total estimated proven reserves		

	(iii) Annual Production Capacity	
	(iv) Total area approved	2897.499 ha
	(v) Forest area involved in the Mining plan	2897.499 ha
	(vi) Pre mining and post mining land use	-
	(vii) Mine Closure Plan (Progressive Mine Closure Plan)	-
	(viii) Cost of reclamation, if any	-
15	Details of alternative examined	
	(i) Number of alternative alignment explored	-
	(ii) Justification for selecting the proposed alternative (linear projects)	Non-linear projects
	(iii) Reasons for discarding other alternatives (linear projects)	
16	Details of RoW - existing and proposed (linear projects)	NA
17	Area and details of scheme of plantation of dwarf plants under the RoW (Transmission line and Wind Power projects)	NA
18	Submergence area, command area, Dam heights, FRL, DRL, etc (irrigation/hydel projects)	NA
19	Rehabilitation of Oustees	No
	(i) No of families involved	
	(ii) Category of families	
	(iii) Details of rehabilitation plan	
20	Whether the complete information has been submitted by the user agency in Common Application form and Part-I	Yes
	Part-II (DFO)	
21	Whether complete information has been submitted by DFO in Part-II	Yes
22	Site inspection report of the DFO indicating the status of forest land applied by the user agency and violation committed, if any, along with his observations and inspection notes.	Site Inspection Report Of DFO, Saranda Forest Division is uploaded in Part-II
23	Requirement of forest land is unavoidable and barest minimum for the project.	-
24	Vulnerability of the area for erosion	in Part-II DFO has mentioned that, Forest area is vulnerable to erosion. "The proposed diversion area is undulating rugged hilly terrain and extremely prone to erosion, due to adjoining mining operation, . For soil conservation, check dam and other SMC work to be taken. Accordingly a suitable soil moisture conservation shall be recommended."
25	Vegetation Details	
	(i) Species wise composition (details of scientific name of local species)	Nil
	(ii) Density and Eco-class	Density- 0.7, & Eco-class 1
	(iii) Project affected trees (Abstract details of number of trees categorized into below 30 cm girth and above 30 cm girth)	Nil
	(iv) Number of trees i.e. Old trees (mango banyan, ficus, etc.) specially in road	Nil

	widening trees which can be protected and kept intact	
	(v) Enumeration details (complete or projected)	-
26	Wildlife	
	(i) National Park, Wildlife Sanctuary, Biosphere Reserve, Tiger Reserve, Elephant/wildlife corridor, etc. if any located in the area	No
	(ii) Whether the area is located within a distance of 10 km from the boundary of PAs	Yes
	(iii) In case the proposals located in the vicinity of the PAs, detail of notification of Eco-Sensitive Zone, if any, issued by the MoEF&CC indicating the area/distance of eco-sensitive zone from the boundary of PA.	Entire Saranda comes under Singhbhum Elephant Reserve vide notification no. - Vanyaprani-33/2000-3640 dated 29.09.2001 of Forest Environment Department, Govt. of Jharkhand.
	(iv) Rare/Endangered/Threatened species of flora and fauna, if any found in the area.	Yes
	(v) Details of schedule-I species, if any	As per working plan of Saranda division, and ongoing survey data available in the division animal normally found in this area are Elephant, Leopard, Bear, Wolf, Wild Boars, Four horned Antelope, Hyenas, Wild Dogs, Spotted Bears, Sambhar, Jackal, Wild Goats etc. entire saranda forest is part of core area of Singhbhum Elephant Reserve declare vide notification no. - Vanyaprani-33/2000-3640 dated 29.09.2001 of Forest Environment Department, Govt. of Jharkhand
(vi) Special mitigation measures, if any, required for wildlife corridors	The Safety zone diversion around the mining lease area may safeguard against the collateral impact of mining against the flora & fauna in pristine Karampada reserve forest hence adequate safe guards shall be undertaken by the user agency as mentioned in the Specific Recommendation by the DFO.	
27	Protected archaeological/ heritage site/defense establishment or any other important monuments, if any, located in the area.	-
28	Violation Details	No
	A. Violation of Indian Forest Act, 1927	
	(i) Encroachment in proposed forest land, if any.	
	(ii) Encroachment case, if any, under IFA	
	(iii) Present status of case booked under IFA	
(iv) Present status of work violation (ongoing or stooped)		

	B. Violation of Adhiniyam	
	(i) Violation of Adhiniyam if any, committed	
	(ii) Name of the erring officials, if any, identified	
	(iii) Present status of work violation (ongoing or stooped)	
	C. Action taken under section 3A and 3B of the Adhiniyam	
	Status report on action taken by the State/Regional Office of MoEFCC against the erring official	
29	Compensatory Afforestation (CA)	
	(i) Legal status of land identified for raising CA	Degraded Forest Land
	(ii) Whether the land is under the administrative and management control of the State Forest Department.	
	(iii) Whether the land proposed for CA swapped from Accredited Compensatory Afforestation.	
	(iv) Details of non-forest area/degraded	
	(v) forest area identified for CA, its distance from adjoining forest, number of patches, size of each patches.	
	(vi) Detailed CA scheme including species to be planted, implementing agency, time schedule, cost structure, Protection measures provided in the scheme, etc.	
	(vii) Whether CA scheme is site-specific or not	
	(viii) Total financial outlay for CA	
	(ix) Financial outlay for protection and watch & ward	
	(x) Whether the CA land is free from encumbrance and is suitable from management point of view.	
	(xi) Whether the user agency being the Central/State/private entity is eligible for CA over the proposed land	
30	Catchment Area Treatment Plan	
	(i) Total Catchment Area (ha)	
	(ii) Total cultural command area (ha)	
	(iii) Financial Provisions	
31	Recommendation of the DFO/DCF	
	(i) Specific recommendation and specific conditions, if any recommended by the DFO	<p style="text-align: center;"><u>Recommended</u></p> <p>1. Since the proposed site is part of Singhbhum Elephant Reserve, and considering the fact that Saranda Forest Division has an extensive bio-diversity,</p>

		<p>the safety zone diversion must ensure uninhibited movement of elephant and wildlife along the Karo-Karampada elephant Corridor and also in the adjoining fringe areas of safety zone within the elephant reserve area.</p> <p>2. The plantation of suitable food/fodder species for elephants and wildlife shall be done and the Safety Zone Plantation shall be maintained with due diligence.</p> <p>3. Plantation and fire watchers along the safety zone shall be instated for the maintenance period.</p> <p>4 Regular monitoring and appropriate action shall be undertaken along safety zone area in coordination with forest department so as to ensure the safety zone is free from all encumbrances and ecological hazards.</p>
	(ii) Adverse comments and reasons thereof, if any, mentioned	-
32	Detail of progress made on raising compensatory afforestation in the Forest Division	-
	<p>(i) Total CA stipulated since 1980</p> <p>a. Forest land</p> <p>b. Penal CA over forest land</p> <p>c. Non-forest land</p> <p>(ii) Progress CA as on date</p> <p>a. Forest land</p> <p>b. Penal CA over forest land</p> <p>c. Non-forest land</p>	<p>Total compensatory afforestation stipulated in the district/division since 1980 on.</p> <p>Forest Land including penal C.A. (ha) - 1055.47</p> <p>Progress of compensatory afforestation as on (date)* 17/05/2024</p> <p>Forest land (ha) - 722.4655</p> <p>Non-forest land. (ha) - 21.33</p>
33	Part - III	
	Recommendations of the PSC/Nodal Officer/PCCF	
	a. Specific recommendation and specific conditions, if any recommended by the Nodal Officer	Agree with recommendation of DFO
	b. Adverse comments and reasons thereof, if any, mentioned	-
	c. Comments/justification for overruling the adverse comments of the DFO, if applicable.	-
	d. Site inspection of the CF/CCF and recommendation made therein, if applicable	-
	e. Site inspection of the Nodal Officer and recommendation made therein if applicable	-

1. प्रयोक्ता अभिकरण मेसर्स सेल, बी0एस0एल0 द्वारा किरीवुरु-मेघाहातुवुरु लौह अयस्क खदान के सम्मिलित पट्टा क्षेत्र 2897.499 हे0 वनभूमि की रखरखाव के लिए प्रस्तावित 24.906 हे0 वनभूमि सुरक्षा क्षेत्र (Safety zone) हेतु अपयोजन का प्रस्ताव परिवेश पोर्टल 2.0 पर विहित Form-A (Part-I) में ऑनलाईन आवेदन समर्पित किया गया है।

2. संबंधित सारण्डा वन प्रमण्डल, चाईबासा द्वारा विहित Form-A (Part-II) में ऑनलाईन भरकर समर्पित किया गया है।
3. विहित Form-A (Part-II) में संबंधित सारण्डा वन प्रमण्डल, चाईबासा प्रस्ताव का Site Inspection Report अपलोड है।
4. ऑनलाईन प्रस्ताव में Authorization Letter अपलोड किया गया है।
5. ऑनलाईन प्रस्ताव में Submission of Kiriburu- Meghahatuburu Mining Lease Land Schedules in Saranda Forest Division अपलोड किया गया है।
6. ऑनलाईन प्रस्ताव में Layout Plan of the project showing the Safety Zone Area (24.906 Ha) inside the amalgamated mining lease boundary अपलोड किया गया है।
7. ऑनलाईन प्रस्ताव में Justification for Locating in Selected Site अपलोड किया गया है।
8. ऑनलाईन प्रस्ताव में KML अपलोड किया गया है।
9. ऑनलाईन प्रस्ताव में मूल टोपो मैप 1:50,000 स्केल के टोपोशीट संख्या- F45H4 एवं F45H8 मैप में लोकेशन दर्शाते हुए अपलोड किया गया है।
10. ऑनलाईन प्रस्ताव में Map showing the outer boundary of amalgamated mining lease (Area= 2897.499 Ha) on Toposheet अपलोड किया गया है।
11. ऑनलाईन प्रस्ताव में Cadastral/ Village Map Indicating the Forest Land Proposed for Diversion (Safety Zone) proposal all along the width of 7.50 Mtrs inside the mining lease boundary having area of 24.906 Hects अपलोड किया गया है।
12. ऑनलाईन प्रस्ताव में Land Use Plan अपलोड किया गया है।
13. ऑनलाईन प्रस्ताव में Mining Plan Approved अपलोड किया गया है।
14. ऑनलाईन प्रस्ताव में Environmental Clearance (14+2 MTPA) अपलोड किया गया है।
15. ऑनलाईन प्रस्ताव में किरीबुरू-मेघाहातुबुरू लौह अयस्क खदान हेतु स्वीकृत खनन पट्टा क्रमशः 644.26 हे०, 55.90 हे०, 24.23 हे०, 8.70 हे० का स्टेज-2 एवं 247.50 हे० का स्टेज-1 स्वीकृति का प्रति अपलोड किया गया है।
16. ऑनलाईन प्रस्ताव में About the project, Compensatory Afforestation and NPV paid for complete lease details attached अपलोड किया गया है।
17. ऑनलाईन प्रस्ताव में Safety Zone CA Scheme Payment (Rs. 2262271.00) in CAMPA account 1587 Corporation Bank, New Delhi dated 03.06.2010 अपलोड किया गया है।
18. ऑनलाईन प्रस्ताव में Safety Zone Compensatory Afforestation Scheme with respect to 24.906 Ha (1.5*24.906= 37.36 Ha degraded forest land) in Songra Range (Kurjuli-Songra 12) under Porahat Forest Division in compliance with conditions stipulated in Forest Clearance अपलोड किया गया है।
19. संबंधित सारण्डा वन प्रमण्डल, चाईबासा द्वारा परियोजना हेतु 24.906 हे० अपयोजित होने वाले वनभूमि के विरुद्ध क्षतिपूरक वनरोपण के लिये डेढ़ गुणा वनभूमि 37.36 हे० चिन्हित किया गया है। विवरण निम्नवत् है :-

Name of division	Village/ Mouza	Thana.	Range	Name of PF/RF/Others	Area
Porahat Forest Division	Kurjuli	Bandgaon	Songra	Songra-12	37.36 ha

साथ ही चिन्हित क्षतिपूरक वनरोपण क्षेत्र का नक्शा, संबंधित वन प्रमण्डल पदा० का उपयुक्तता प्रमाण पत्र, क्षतिपूरक वनरोपण योजना एवं KML अपलोड किया गया है।


20. संबंधित सारण्डा वन प्रमण्डल, चाईबासा द्वारा Working plan prescription for the forest land proposed for diversion ऑनलाईन अपलोड किया गया है।
21. प्रस्तावित क्षेत्र में दुर्लभ/लुप्तप्राय/अद्वितीय वनस्पतियों एवं जीवों की प्रजातियाँ पाई जाती हैं।
22. प्रस्तावित वनभूमि किसी नेशनल पार्क, वन्यप्राणी आश्रयणी व्याघ्र परियोजना, बायोस्फेयर रिजर्व एवं राष्ट्रीय स्मारक का हिस्सा नहीं है।
23. प्रस्तावित वनभूमि किसी नेशनल पार्क, वन्यप्राणी आश्रयणी व्याघ्र परियोजना, बायोस्फेयर रिजर्व एवं हाथी गलियारा एवं वन्यजीव प्रवास गलियारा आदि के 10 कि०मी० के भीतर अवस्थित है।
24. परियोजना प्रस्ताव पर प्रधान मुख्य वन संरक्षक, वन्यप्राणी एवं मुख्य वन्यप्राणी प्रतिपालक, झारखण्ड, राँची से CWLW का मंतव्य हेतु इस कार्यालय के पत्रांक 698 दिनांक 31.07.2024 द्वारा अनुरोध किया गया है। प्राप्त होने पर अलग से भेजा जा सकता है।
25. प्रस्तावित वनभूमि के अपयोजन हेतु सारण्डा वन प्रमण्डल, चाईबासा द्वारा की गयी अनुशंसा (Recommendation) अपलोड है।
26. प्रस्तावित वनभूमि के अपयोजन प्रस्ताव को दिनांक 26.07.2024 को सम्पन्न PSC-I & II की बैठक में Project Screening committee की अनुशंसा प्राप्त है।

उपरोक्त विषयक प्रस्ताव का ऑनलाईन पार्ट-III भरते हुए अनुरोध है कि इस परियोजना हेतु कुल 24.906 हे० वनभूमि अपयोजन के लिए स्टेज-1 प्राप्ति की दिशा में अग्रतर कार्रवाई करने की कृपा की जाय।

संचिका में प्रधान मुख्य वन संरक्षक, (HoFF) झारखण्ड, राँची का अनुमोदन प्राप्त है।

अनु०-यथोक्त।

विश्वासभाजन,


 प्रधान मुख्य वन संरक्षक-सह-कार्यकारी निदेशक,
 बंजर भूमि विकास बोर्ड, झारखण्ड, राँची।